

MODESTO CITY COUNCIL  
RESOLUTION NO. 72-1

A RESOLUTION SETTING TIME AND PLACE FOR HEARING REQUEST OF TOPEKA INN MANAGEMENT, INC. APPEAL FROM DENIAL OF BOARD OF ZONING ADJUSTMENT FOR CONDITIONAL USE PERMIT FOR FREE-STANDING SIGN

BE IT HEREBY RESOLVED by the Council of the City of Modesto that January 24, 1972 , at 7:40 P.M. in the Council Chambers, City Hall, 801 Eleventh Street, Modesto, California is hereby set as the time and place for consideration of request of Topeka Inn Management, Inc. appeal from denial of Board of Zoning Adjustment for conditional use permit for free-standing sign

The foregoing resolution was introduced at a regular meeting of the Council of the City of Modesto held on the 3rd day of January 1972, by Councilman Smith , who moved its adoption, which motion being duly seconded by Councilman Dunlap , was upon roll call carried and the resolution adopted by the following vote:

AYES: Councilmen: Dunlap, Elliott, Newton, Simon, Smith,  
Mayor Davies

NOES: Councilmen: None

ABSENT: Councilmen: Dixon

ATTEST:

  
W. T. CHYNOWETH, City Clerk

MODESTO CITY COUNCIL  
RESOLUTION NO. 72-2

A RESOLUTION ACCEPTING THE BID OF JOHN BIRGES FOR CONSTRUCTION OF TURF, IRRIGATION AND SANDY CLAY INFIELD AT DAVIS PARK

WHEREAS, Resolution No. 71-1067 , adopted by the Council of the City of Modesto on December 6, 1971 , approved the plans and specifications for the construction of turf, irrigation and sandy clay infield at Davis Park

and authorized the calling for bids, and

WHEREAS, the bids received for the construction of turf, irrigation and sandy clay infield at Davis Park were opened at 10:00 A.M. on December 28, 1971 and later tabulated by the Director of Public Works for the consideration of the Council, and

WHEREAS, the Director of Public Works has recommended that the bid of John Birges in the amount of \$78,600

be accepted as the lowest responsible bid.

NOW, THEREFORE, BE IT RESOLVED by the Council of the City of Modesto that the bid of John Birges in the amount of \$78,600

be accepted and the execution of a contract for the completion of the project by the City's designated officials be authorized.

The foregoing resolution was introduced at a regular meeting of the Council of the City of Modesto held on the 3rd day of January, 1972 , by Councilman Smith , who moved its adoption, which motion being duly seconded by Councilman Dunlap , was upon roll call carried and the resolution adopted by the following vote:

AYES: Councilmen: Dunlap, Elliott, Newton, Simon, Smith,  
Mayor Davies

NOES: Councilmen: None

ABSENT: Councilmen: Dixon

ATTEST:

  
W. T. CHYNOWETH, City Clerk

MODESTO CITY COUNCIL  
RESOLUTION NO. 72-3

A RESOLUTION ACCEPTING THE BID OF VOSS INTERNATIONAL CORPORATION TO FURNISH WATER PIPE (ASBESTOS CEMENT PIPE) FOR ONE YEAR COMMENCING JANUARY 3, 1972

WHEREAS, Resolution No. 71-1066 , adopted by the Council of the City of Modesto on December 6, 1971 , approved the plans and specifications for the furnishing of water pipe (asbestos cement pipe) for one year commencing January 3, 1972 and authorized the calling for bids, and

WHEREAS, the bids received for the furnishing of water pipe (asbestos cement pipe) for one year commencing January 3, 1972 were opened at 2:00 P.M. on December 21, 1971 and later tabulated by the Director of Finance for the consideration of the Council, and

WHEREAS, the Director of Finance has recommended that the bid of Voss International Corporation in the amount of \$166,881.70, 4" pipe at \$.92 per foot, 6" pipe at \$1.24 per foot, 8" pipe at \$1.90 per foot, 10" pipe at \$2.70 per foot and 12" pipe at \$3.70 per foot be accepted as the lowest responsible bid.

NOW, THEREFORE, BE IT RESOLVED by the Council of the City of Modesto that the bid of Voss International Corporation in the amount of \$166,881.70, 4" pipe at \$.92 per foot, 6" pipe at \$1.24 per foot, 8" pipe at \$1.90 per foot, 10" pipe at \$2.70 per foot and 12" pipe at \$3.70 per foot be accepted and the execution of a contract for the completion of the project by the City's designated officials be authorized.

The foregoing resolution was introduced at a regular meeting of the Council of the City of Modesto held on the 3rd day of January, 1972 , by Councilman Smith , who moved its adoption, which motion being duly seconded by Councilman Dunlap , was upon roll call carried and the resolution adopted by the following vote:

AYES: Councilmen: Dunlap, Elliott, Newton, Simon, Smith,  
Mayor Davies

NOES: Councilmen: None

ABSENT: Councilmen: Dixon

ATTEST:

  
W. T. CHYNOWETH, City Clerk

MODESTO CITY COUNCIL  
RESOLUTION NO. 72-4

A RESOLUTION ACCEPTING THE BID OF U. S. PIPE AND FOUNDRY CO. TO FURNISH WATER PIPE ( CAST IRON PIPE) FOR ONE YEAR COMMENCING JANUARY 3, 1972

WHEREAS, Resolution No. 71-1066 , adopted by the Council of the City of Modesto on December 6, 1971 , approved the plans and specifications for the furnishing of water pipe (cast iron pipe) for one year commencing January 3, 1972

and authorized the calling for bids, and

WHEREAS, the bids received for the furnishing of water pipe (cast iron pipe) for one year commencing January 3, 1972 were opened at 2:00 P.M. on December 21, 1971 and later tabulated by the Director of Finance for the consideration of the Council, and

WHEREAS, the Director of Finance has recommended that the bid of U. S. Pipe and Foundry Co. for 4" pipe at \$1.59 per foot and 6" pipe at \$2.11 per foot be accepted as the lowest responsible bid.

NOW, THEREFORE, BE IT RESOLVED by the Council of the City of Modesto that the bid of U. S. Pipe and Foundry Co. for 4" pipe at \$1.59 per foot and 6" pipe at \$2.11 per foot be accepted and the execution of a contract for the completion of the project by the City's designated officials be authorized.


The foregoing resolution was introduced at a regular meeting of the Council of the City of Modesto held on the 3rd day of January, 1972 , by Councilman Smith , who moved its adoption, which motion being duly seconded by Councilman Dunlap , was upon roll call carried and the resolution adopted by the following vote:

AYES: Councilmen: Dunlap, Elliott, Newton, Simon, Smith,  
Mayor Davies

NOES: Councilmen: None

ABSENT: Councilmen: Dixon

ATTEST:

  
W. T. CHYNOWETH, City Clerk

MODESTO CITY COUNCIL  
RESOLUTION NO. 72-5

A RESOLUTION APPROVING THE ESTABLISHMENT OF A  
POLICE CADET PROGRAM.

WHEREAS, the Police Department of the City of Modesto has proposed the establishment of a Police Cadet Program to provide police science students with basic knowledge and experience through practical police experience, and

WHEREAS, the Chief of Police by a memorandum to the City Manager dated December 30, 1971 has set forth a description of said Police Cadet Program with an outline attached thereto which sets forth the purpose, requirements for participation, and other details of the program, and

WHEREAS, said Police Cadet Program will release officers from administrative duties, aid in crime prevention through special programs and provide needed community information programs.

NOW, THEREFORE, BE IT RESOLVED by the Council of the City of Modesto that it does hereby authorize the establishment and operation by the Modesto Police Department of a Police Cadet Program as described in a memorandum from the Chief of Police to the City Manager dated December 30, 1971, with an outline of the Modesto Police Cadet Program attached thereto, copies of which are attached hereto.

The foregoing resolution was introduced at a regular meeting of the Council of the City of Modesto held on the 3rd day of Jan-  
uary, 1972, by Councilman Smith, who moved its adoption, which motion being duly seconded by Councilman Dunlap, was upon roll call carried and the resolution adopted by the following vote:

AYES: Councilmen: Dunlap, Elliott, Newton, Simon, Smith,  
Mayor Davies

NOES: Councilmen: None

ABSENT: Councilmen: Dixon

(SEAL)

ATTEST:

W. T. Chynoweth  
W. T. CHYNOWETH, City Clerk

APPROVED AS TO FORM:

BY Elwyn L. Johnson  
ELWYN L. JOHNSON, City Attorney

M E M O R A N D U M

Manager _____	Finance _____
Dpy Mgr _____	Pub Wks _____
Attorney _____	Bldg Insp _____
Clerk _____	Pks & Rec _____
Fire _____	Pkg & Trf _____
Police _____	Personnel _____
Library _____	Planning _____

Date: December 30, 1971

TO: City Manager

FROM: Chief of Police

SUBJECT: Modesto Police Cadet Program

I have been approached by several members of the Modesto Junior College Police Science Program students about the feasibility of establishing a Modesto Police Cadet Program.

We endorse the formation of this group and after much research, study and evaluation, have prepared a recommended outline for organizing a Modesto Police Cadet Program. Attached is a packet describing the proposal in detail.

We have checked with the City Attorney, Mr. Johnson, about any legal problems and find none.

The participants in the Modesto Police Cadet Program will be covered by the city and its insurance for a third party liability.

The participants can be covered for workmen's compensation purposes under the County Disaster Council Master coverage at no premium cost to the City of Modesto.

The participants may operate city vehicles.

The participants will serve without any compensation by the City of Modesto.

The only cost incurred by the City of Modesto will be those items that the City of Modesto retains control of. Additional items that the City of Modesto would be furnishing (other than items on hand) will be:

BADGES: \$18.00 each - supplier: Entenmann -  
Robbin Co. (present  
supplier for Modesto  
Police Department).

CAP PIECE: 9.50 each - supplier: Entenmann -  
Robbin Co. (present  
supplier for Modesto  
Police Department).

SHOULDER PATCHES: .87 each - purchased in  
bulk lots - same as  
worn by Modesto  
Police Department.

CADET PATCH: .75 each - estimated cost -  
inquiries have been  
solicited from various  
manufacturers.


Total Cadets enrolled in program - maximum of 15

15 badges at \$18.00 each	\$270.00
15 cap pieces at \$9.50 each	142.50
90 shoulder patches at .87 each	78.30
*165 Cadet patches at .75 each (minimum order)	<u>123.75</u>
Subtotal	\$614.55
Tax	<u>30.73</u>
Total	\$645.28

The final plan has been reviewed by prospective applicants for the Modesto Police Cadet Program and all have expressed a willingness and desire to participate in this program.

It is recommended that the City Council authorize by resolution the establishment and operation of a Police Cadet program under the direction of Chief of Police as prescribed in the attached outline.

Sincerely,

  
J. P. Ammerman  
Chief of Police

JPA:clw

*Attorney  
Clerk (70)  
Finance*

MODESTO POLICE CADET PROGRAM

The majority of police science students in the Academic Arts program graduate at age 20. There is a 6 month to one year period that the student will be idle. The student could fall behind in both training and interest. This proposal would bridge the gap between formal education and eligibility for a law enforcement career.

PURPOSE

The purpose of the Police Cadet Program at the Modesto Police Department is to provide those police science students, who meet the requirements, with basic knowledge and experience which comes only in application and observation. This will provide the student with an available program of practical police experience.

ADMINISTRATION AND SUPERVISION OF THE  
MODESTO POLICE CADET PROGRAM

- A. All rules and regulations of the Modesto Police Department will apply if applicable to the Cadet members.
- B. Policy and Procedure for the Modesto Police Cadet Program is to be established by the Modesto Police Department.
- C. A liaison staff is to be assigned to provide management and supervisory activities for the operation of the Modesto Police Cadet Program.

MODESTO POLICE CADET

ENTRANCE REQUIREMENTS

- A. **College Student:** To be enrolled full time as a police science student or related law enforcement course or have graduated from one of these.
  
- B. **Academic Standing:** Must successfully complete 1st year of degree program. Maintain a grade point average of 2.5 or higher. May enter Cadet Program with a 2.0 grade point average. Must satisfy all college requirements while enrolled.
  
- C. **Age (minimum)**
  - 1. File application - 18½
  - 2. Appointment - 19
  
- D. **Physical Requirements**
  - 1. Height 5'8" minimum
  - 2. Weight - proportionate to height
  - 3. Hearing - normal
  - 4. Vision - 20/40 corrected to 20/20. No Color blindness
  - 5. Doctor's certificate of good health.
  
- E. **General Requirements**
  - 1. Good moral character
  - 2. Clear police record
  - 3. Citizen of the United States
  - 4. Good credit rating
  - 5. Possession of valid unrestricted California driver's license
  - 6. No serious accident or driving violation record
  - 7. Be bondable.
  
- F. **Testing**
  - 1. Written and (or) oral examination on a pass-fail basis. (Under certain circumstances, the written test could be waived).

## MODESTO POLICE CADET

### G. Background Investigation

1. Each applicant is subject to an extensive background investigation to determine individual eligibility.
2. Background checks will be made at the following agencies.
  - a. CII
  - b. DDL
  - c. Law enforcement agency of applicant's residence

### H. Typing

1. Type 35 words per minute or be enrolled in typing class.

## ENTRANCE PROCEDURES

- A. Candidates are required to submit in writing a request to participate in the Modesto Police Cadet program. This request is to be endorsed by a College Police Science instructor.
- B. Written examinations may be scheduled as necessary for all candidates to the program.
- C. Upon successful completion of the written examination, an oral board will be scheduled.
- D. The oral board will be composed of members of the Modesto Police Department, a representative from the Cadet staff and other persons as assigned.

## MODESTO POLICE CADETS

### EQUIPMENT

#### I. Uniform

- A. Light blue shirt - same as worn by Modesto Junior College Campus Patrol.
- B. Dark blue trousers - same as worn by the Modesto Police Reserve.
- C. Blue tie.
- D. Hat - Modesto Police Department style to include cap piece and gold hat band.
- E. Patches - same as Modesto Police Department. A 2" X 3/4" additional patch, blue background with gold trim and the word "CADET" in 1/2" letters to be placed 1/2" below the regular shoulder patch. These will be affixed to shirts and jackets.

#### II. Leather

- A. Dress belt with keepers.
- B. Cuff case.
- C. Key ring holder.
- D. Black tie shoes.

#### III. Equipment

- A. Appropriate and available equipment will be provided to the Cadets.

NOTE: All metal to have brass finish

## MODESTO POLICE CADETS

### COURSES TO BE COVERED - BY MODESTO POLICE DEPARTMENT

- A. Modesto Municipal Code
- B. Radio Procedure
- C. Basic Orientation
  - 1. Operational Procedures
  - 2. Uniform Manual
  - 3. Manual of Policy and Ethics
  - 4. City of Modesto Personnel Rules
  - 5. Grievance procedures
  - 6. Police department report forms
- D. Training
  - 1. Cadets will be required to establish and attend training program.
  - 2. Special projects may be assigned to Cadets for research and development.
  - 3. A minimum number of hours required per month will be established for Cadet members.

## MODESTO POLICE CADETS

### DUTIES UNDER DEPARTMENTAL POLICY

#### Examples:

- A. Field patrol with officers
  - 1. Explorer program
  - 2. Junior Traffic Patrol
  - 3. Bicycles - Lost, Found, Stolen and licensing
- B. Public Relations
  - 1. Departmental tours
  - 2. Pedestrian Safety Program
  - 3. Bike Safety Program
  - 4. Safety Leaflets
- C. Administrative Work
  - 1. Fingerprinting applicants
  - 2. Maintain spot maps
  - 3. Maintain business card file
  - 4. Planning and Research
- D. Subpoena Service
- E. Crime Prevention Program
  - 1. Property identification
- F. Classroom Activity
  - 1. Assist with lesson plans

## MODESTO POLICE CADETS

### DUTIES UNDER DEPARTMENTAL POLICY (continued)

G. Radio Procedure

H. Special Projects

### BENEFITS FOR THE MODESTO POLICE DEPARTMENT

By innovating this program, it could release regular officers to their main duties; protection of life, property, and the maintenance of public peace and order. This program would also help alleviate police personnel from some administrative duties. This additional manpower could also increase the safety of the regular police officer as well as provide assistance in the performance of his duties. Once the program is developed, it could be beneficial to the City by developing professional, experienced candidates for the department, knowledgeable in departmental policy and procedures. They would also be familiar with the sociological, economical, and geographical composition of the community.

### BENEFITS TO CADETS

This would enable Cadets to stay involved in the law enforcement field through continued training and exposure to police practices and procedures.

Upon completion of the Cadet Program, they will be more knowledgeable and better qualified through experience to enter the law enforcement field.

### BENEFITS TO THE COMMUNITY

The use of Cadets can release officers from administrative duties, aid in crime prevention through special programs, and provide needed community information programs.

MODESTO CITY COUNCIL  
RESOLUTION NO. 72-6

A RESOLUTION ACCEPTING IMPROVEMENTS IN TOWN & COUNTRY TERRACE NO. 2 SUBDIVISION AND AUTHORIZING RELEASE OF TIME CERTIFICATE OF DEPOSIT UPON EXPIRATION OF STATUTORY PERIOD

WHEREAS, Daniel Levin, subdivider of Town & Country Terrace No. 2 Subdivision, has filed a Time Certificate of Deposit in the amount of \$27,800 to guarantee improvements in Town & Country Terrace No. 2 Subdivision; and

WHEREAS, the Director of Public Works in a memorandum dated December 29, 1971, indicates that all work required by the subdivision agreement has been completed to the satisfaction of the Public Works Department; and

WHEREAS, the Director of Public Works has indicated that it would be in order for the City Council to accept the improvements as complete and to authorize the City Clerk to file a notice of completion and release the Time Certificate of Deposit in the amount of \$27,800 upon expiration of the statutory period.

NOW, THEREFORE, BE IT RESOLVED by the Council of the City of Modesto:

1. The improvements in Town & Country Terrace No. 2 Subdivision are hereby accepted.
2. The City Clerk is hereby authorized to release the Time Certificate of Deposit in the amount of \$27,800, filed by the Subdivider to guarantee improvements in Town & Country Terrace No. 2 Subdivision, upon expiration of the statutory period.

The foregoing resolution was introduced at a regular meeting of the Council of the City of Modesto held on the 3rd day of January, 1972, by Councilman Smith, who moved its adoption, which motion being duly seconded by Councilman Dunlap, was upon roll call carried and the resolution adopted by the following vote:

AYES: Councilmen: Dunlap, Elliott, Newton, Simon, Smith,  
Mayor Davies

NOES: Councilmen: None

ABSENT: Councilmen: Dixon

ATTEST:

  
W. T. CHYNOWETH, City Clerk

MODESTO CITY COUNCIL  
RESOLUTION NO. 72-7

A RESOLUTION APPROVING THE FILING OF APPLICATION WITH THE STATE OF CALIFORNIA PUBLIC UTILITIES COMMISSION FOR EXTENSION OF RUMBLE ROAD ACROSS THE RAILROAD TRACKS OF THE TIDEWATER SOUTHERN RAILWAY COMPANY AND APPOINTING SIGNATORY OFFICIALS

BE IT HEREBY RESOLVED by the Council of the City of Modesto that the filing of an application with the State of California Public Utilities Commission for the extension of Rumble Road across the railroad tracks of the Tidewater Southern Railway Company be approved, and

BE IT FURTHER RESOLVED that the City Manager and City Clerk be, and they are hereby appointed signatory officials and authorized to execute said application on behalf of the City of Modesto.

The foregoing resolution was introduced at a regular meeting of the Council of the City of Modesto held on the 3rd day of January, 1972, by Councilman Simon , who moved its adoption, which motion being duly seconded by Councilman Newton , was upon roll call carried and the resolution adopted by the following vote:

AYES: Councilmen: Dixon, Dunlap, Elliott, Newton, Simon,  
Smith, Mayor Davies

NOES: Councilmen: None

ABSENT: Councilmen: None

ATTEST: W. T. Chynoweth  
W. T. CHYNOWETH, City Clerk

MODESTO CITY COUNCIL  
RESOLUTION NO. 72-8

A RESOLUTION OPPOSING THE LEGISLATIVE AND  
CONGRESSIONAL REAPPORTIONMENT PLANS ADOPTED  
BY THE STATE LEGISLATURE.

WHEREAS, reapportionment of legislative and congressional districts is required every ten (10) years in order to assure equality in representation pursuant to the one-man one-vote rule, and

WHEREAS, the Legislature of the State of California has adopted legislative and congressional reapportionment plans which divide the City of Modesto and the County of Stanislaus into several districts.

NOW, THEREFORE, BE IT RESOLVED by the Council of the City of Modesto that it is opposed to the reapportionment plans which have been adopted by the State Legislature for the following reasons:

1. The City of Modesto and the County of Stanislaus are arbitrarily divided into several assembly and congressional districts without taking into account local community of interest.

2. The division of the City and County into several legislative and congressional districts will increase election costs of local government and campaign costs of candidates.

3. The division of the City and County into several legislative and congressional districts was dictated by the self interest of incumbent office holders instead of by an impartial attempt to provide the citizenry with meaningful representation under the one-man one-vote rule.

BE IT FURTHER RESOLVED by the Council of the City of Modesto that reapportionment should be by an impartial group and should not be by incumbent office holders.

The foregoing resolution was introduced at a regular meeting of the Council of the City of Modesto held on the 3rd day of January, 1972, by Councilman Simon, who moved its adoption, which motion being duly seconded by Councilman Smith, was upon roll call carried and the resolution adopted by the following vote:

AYES: Councilmen: Dixon, Dunlap, Elliott, Newton, Simon, Smith, Mayor Davies

NOES: Councilmen: None

ABSENT: Councilmen: None

ATTEST: W. T. Chynoweth  
W. T. CHYNOWETH, City Clerk

(SEAL)

APPROVED AS TO FORM:

BY Elwyn L. Johnson  
ELWYN L. JOHNSON, City Attorney

MODESTO CITY COUNCIL  
RESOLUTION NO. 72- 9

A RESOLUTION AUTHORIZING THE TRANSFER OF TWENTY-FOUR THOUSAND AND NO/100THS (\$24,000.00) DOLLARS FROM THE SPECIAL FUND FOR CAPITAL OUTLAYS (FUND NO. 321) OF THE CITY OF MODESTO TO THE DOWNTOWN IMPROVEMENT DISTRICT FUND (FUND NO. 218)

WHEREAS, a sum of Twenty-four Thousand and no/100ths (\$24,000.00) Dollars is available in the General Reserve (Account No. 60) of the Special Fund for Capital Outlays (Fund No. 321), and

WHEREAS, said sum will not be required for approved projects of the City during the 1971-72 fiscal year, and

WHEREAS, the Council desires to transfer said sum to the Downtown Improvement District Fund (Fund No. 218) to be available for District beautification projects,

NOW, THEREFORE, BE IT RESOLVED by the Council of the City of Modesto that the sum of Twenty-four Thousand and no/100ths (\$24,000.00) Dollars be and is hereby transferred from the General Reserve (Account No. 60) of the Special Fund for Capital Outlays (Fund No. 321) to the Beautification Reserve - City Account (Account No. 62) of the Downtown Improvement District Fund (Fund No. 218).

BE IT FURTHER RESOLVED that the Director of Finance is hereby authorized to take the necessary steps to implement the provisions of this resolution.

The foregoing resolution was introduced at a regular meeting of the Council of the City of Modesto held on the 3rd day of January, 1972, by Councilman Smith, who moved its adoption, which motion being duly seconded by Councilman Dunlap, was upon roll call carried and the resolution adopted by the following vote:

AYES: Councilmen: Dunlap, Elliott, Newton, Simon, Smith,  
Mayor Davies

NOES: Councilmen: None

ABSENT: Councilmen: Dixon

ATTEST:

  
W. T. CHYNOWETH, City Clerk

(SEAL)

APPROVED AS TO FORM:

By   
ELWYN L. JOHNSON, City Attorney

MODESTO CITY COUNCIL  
RESOLUTION NO. 72-10

A RESOLUTION APPROVING APPROPRIATION TRANSFER OF \$53,547 FOR TRANSFER OF FUNDS RE DOWNTOWN IMPROVEMENT DISTRICT BEAUTIFICATION

BE IT RESOLVED by the Council of the City of Modesto that the following appropriation transfer(s) are approved:

DOWNTOWN IMPROVEMENT DISTRICT (218)

FROM:	Beautification (5399-218)	\$16,547
	Beautification - Special Project (6903-218)	\$37,000
TO:	Beautification Reserve-City (62-218)	\$50,000
	Beautification Reserve-D.I.D. (61-218)	\$ 2,390
	General Reserve (60-218)	\$1,157

(To transfer amounts presently appropriated for beautification to the reserve accounts, and to segregate the reserve by source of funds)

The foregoing resolution was introduced at a regular meeting of the Council of the City of Modesto held on the 3rd day of January, 1972, by Councilman Smith, who moved its adoption, which motion being duly seconded by Councilman Dunlap, was upon roll call carried and the resolution adopted by the following vote:

AYES: Councilmen: Dunlap, Elliott, Newton, Simon, Smith,  
Mayor Davies

NOES: Councilmen: None

ABSENT: Councilmen: Dixon

ATTEST:

  
W. T. CHYNOWETH, City Clerk

MODESTO CITY COUNCIL  
RESOLUTION NO. 72-11

A RESOLUTION APPOINTING MEMBERS TO THE BUSINESS & INDUSTRY SUBCOMMITTEE OF PROJECT GREATER MODESTO AND RANDY CLARK AS CHAIRMAN OF THE SUBCOMMITTEE

BE IT HEREBY RESOLVED by the Council of the City of Modesto that it hereby approves the appointment of the following persons to the Business & Industry Subcommittee of Project Greater Modesto and Randy Clark as Chairman of the Subcommittee:

Jerry Hanson  
KFIV Radio Station  
2437 E. Orangeburg  
Modesto, California 95350

Tom Arnold  
E. & J. Gallo Winery  
P. O. Box 1130  
Modesto, California 95353

Robert Benson  
J. S. West Co.  
9th & H Streets  
Modesto, California 95354

The foregoing resolution was introduced at a regular meeting of the Council of the City of Modesto held on the 3rd day of January, 1972, by Councilman Smith, who moved its adoption, which motion being duly seconded by Councilman Dixon, was upon roll call carried and the resolution adopted by the following vote:

AYES: Councilmen: Dixon, Dunlap, Elliott, Newton, Simon,  
Smith, Mayor Davies

NOES: Councilmen: None

ABSENT: Councilmen: None

ATTEST: *W. T. Chynoweth*  
W. T. CHYNOWETH, City Clerk

MODESTO CITY COUNCIL  
RESOLUTION NO. 72-12

A RESOLUTION ACCEPTING THE BID OF LANDMARK BUILDERS, INC. FOR CONSTRUCTION OF GOLF CART STORAGE BUILDING AT DRYDEN GOLF COURSE

WHEREAS, Resolution No. 71-1085 , adopted by the Council of the City of Modesto on December 13, 1971 , approved the plans and specifications for the construction of golf cart storage building at Dryden Golf Course

and authorized the calling for bids, and

WHEREAS, the bids received for the construction of golf cart storage building at Dryden Golf Course

were opened at 10:10 A.M. on December 28, 1971 and later tabulated by the Director of Parks & Recreation for the consideration of the Council, and

WHEREAS, the Director of Parks & Recreation has recommended that the bid of Landmark Builders, Inc. in the amount of \$10,951.80

be accepted as the lowest responsible bid.

NOW, THEREFORE, BE IT RESOLVED by the Council of the City of Modesto that the bid of Landmark Builders, Inc. in the amount of \$10,951.80

be accepted and the execution of a contract for the completion of the project by the City's designated officials be authorized.

The foregoing resolution was introduced at a regular meeting of the Council of the City of Modesto held on the 10th day of January, 1972 , by Councilman Elliott , who moved its adoption, which motion being duly seconded by Councilman Dunlap , was upon roll call carried and the resolution adopted by the following vote:

AYES: Councilmen: Dixon, Dunlap, Elliott, Simon, Smith, Mayor Davies

NOES: Councilmen: None

ABSENT: Councilmen: Newton

ATTEST:

  
W. T. CHYNOWETH, City Clerk

MODESTO CITY COUNCIL  
RESOLUTION NO. 72-13

A RESOLUTION APPROVING APPROPRIATION TRANSFER OF \$11,000 FOR FUNDS NEEDED FOR THE CONSTRUCTION OF A GOLF CAR STORAGE BUILDING AT DRYDEN GOLF COURSE

BE IT RESOLVED by the Council of the City of Modesto that the following appropriation transfer(s) are approved:

SPECIAL FUND FOR CAPITAL OUTLAY (321)

FROM: General Reserve (60-321)	\$11,000
TO: Dryden Golf Car Shelter (6251-31-321)	\$11,000

(This amount is needed to pay for the cost of construction of a golf car shelter at Dryden Golf Course. Cushman Co. will advance \$6,000, and the total cost is to be amortized at \$1 per car rental.)

The foregoing resolution was introduced at a regular meeting of the Council of the City of Modesto held on the 10th day of January, 1972, by Councilman Elliott, who moved its adoption, which motion being duly seconded by Councilman Dunlap, was upon roll call carried and the resolution adopted by the following vote:

AYES: Councilmen: Dixon, Dunlap, Elliott, Simon, Smith,  
Mayor Davies

NOES: Councilmen: None

ABSENT: Councilmen: Newton

ATTEST:

  
W. T. CHYNOWETH, City Clerk

MODESTO CITY COUNCIL  
RESOLUTION NO. 72-14

A RESOLUTION ACCEPTING THE CONSTRUCTION OF VALLEY CONSTRUCTION'S CONTRACT FOR WATER LINES IN NORTHGATE NO. 8, RENEE MANOR NO. 5 AND ORANGEBURG EAST

WHEREAS, a report has been filed by the Director of Public Works that the construction of water lines in Northgate No. 8, Renee Manor No. 5 and Orangeburg East has been completed by Valley Construction

in accordance with the contract agreement dated September 10, 1971.

NOW, THEREFORE, BE IT RESOLVED that the construction of water lines in Northgate No. 8, Renee Manor No. 5 and Orangeburg East be accepted from said contractor, Valley Construction

that notice of completion be filed with the Recorder of Stanislaus County and that payment of amounts due in the amount of \$33,135.30 as provided in the contract, be authorized.

The foregoing resolution was introduced at a regular meeting of the Council of the City of Modesto held on the 10th day of January, 1972, by Councilman Elliott, who moved its adoption, which motion being duly seconded by Councilman Dunlap, was upon roll call carried and the resolution adopted by the following vote:

AYES: Councilmen: Dixon, Dunlap, Elliott, Simon, Smith, Mayor Davies

NOES: Councilmen: None

ABSENT: Councilmen: Newton

ATTEST:

  
W. T. CHYNOWETH, City Clerk

MODESTO CITY COUNCIL  
RESOLUTION NO. 72-15

A RESOLUTION ACCEPTING THE BID OF OSTERBERG & STEWART FOR DRILLING, CASING, TESTING & DEVELOPMENT OF WELL NO. 39

WHEREAS, Resolution No. 71-1118 , adopted by the Council of the City of Modesto on December 20, 1971 , approved the plans and specifications for the drilling, casing, testing and development of Well No. 39

and authorized the calling for bids, and

WHEREAS, the bids received for the drilling, casing, testing and development of Well No. 39 were opened at 10:10 A.M. on January 4, 1972 and later tabulated by the Director of Public Works for the consideration of the Council, and

WHEREAS, the Director of Public Works has recommended that the bid of Osterberg & Stewart in the amount of \$6,994.00

be accepted as the lowest responsible bid.

NOW, THEREFORE, BE IT RESOLVED by the Council of the City of Modesto that the bid of Osterberg & Stewart in the amount of \$6,994.00

be accepted and the execution of a contract for the completion of the project by the City's designated officials be authorized.

The foregoing resolution was introduced at a regular meeting of the Council of the City of Modesto held on the 10th day of January, 1972 , by Councilman Elliott , who moved its adoption, which motion being duly seconded by Councilman Dunlap , was upon roll call carried and the resolution adopted by the following vote:

AYES: Councilmen: Dixon, Dunlap, Elliott, Simon, Smith,  
Mayor Davies

NOES: Councilmen: None

ABSENT: Councilmen: Newton

ATTEST:

  
W. T. CHYNOWETH, City Clerk

MODESTO CITY COUNCIL  
RESOLUTION NO. 72-16

A RESOLUTION ACCEPTING THE BID OF VALLEY CONSTRUCTION FOR INSTALLATION OF WATER LINES IN CARVER MANOR NO. 2, TULLY MANOR NO. 6 AND STANDIFORD AVENUE

WHEREAS, Resolution No. 71-1117 , adopted by the Council of the City of Modesto on December 20, 1971 , approved the plans and specifications for the installation of Water Lines in Carver Manor No. 2, Tully Manor No. 6 and Standiford Avenue and authorized the calling for bids, and

WHEREAS, the bids received for the installation of Water Lines in Carver Manor No. 2, Tully Manor No. 6 and Standiford Avenue were opened at 10:15 A.M. on January 4, 1972 and later tabulated by the Director of Public Works for the consideration of the Council, and

WHEREAS, the Director of Public Works has recommended that the bid of Valley Construction in the amount of \$13,242.25

be accepted as the lowest responsible bid.

NOW, THEREFORE, BE IT RESOLVED by the Council of the City of Modesto that the bid of Valley Construction in the amount of \$13,242.25

be accepted and the execution of a contract for the completion of the project by the City's designated officials be authorized.

The foregoing resolution was introduced at a regular meeting of the Council of the City of Modesto held on the 10th day of January, 1972 , by Councilman Elliott , who moved its adoption, which motion being duly seconded by Councilman Dunlap , was upon roll call carried and the resolution adopted by the following vote:

AYES: Councilmen: Dixon, Dunlap, Elliott, Simon, Smith,  
Mayor Davies

NOES: Councilmen: None

ABSENT: Councilmen: Newton

ATTEST: W. T. Chynoweth  
W. T. CHYNOWETH, City Clerk

MODESTO CITY COUNCIL  
RESOLUTION NO. 72-17

A RESOLUTION APPROVING PLANS AND SPECIFICATIONS AND AUTHORIZING CALL FOR BIDS FOR INSTALLATION OF DAVIS PARK BASEBALL FIELD - BLEACHERS, BACKSTOP AND FENCING

BE IT HEREBY RESOLVED by the Council of the City of Modesto as follows:

SECTION 1. The plans and specifications for installation of Davis Park baseball field - bleachers, backstop and fencing

copies of which are on file, are hereby accepted and approved.

SECTION 2. The City Clerk is hereby authorized to call for public competitive sealed bids for the above named project, to be opened in the office of the City Clerk, 801 11th Street, in the City of Modesto, on January 25, 1972 at 10:00 A.M. and the City Clerk is hereby directed to give notice inviting such sealed bids in the time, form, and manner provided by law.

SECTION 3. After the bids are opened, they shall be tabulated and analyzed and a report submitted to the Council at its next regular meeting.

The foregoing resolution was introduced at a regular meeting of the Council of the City of Modesto held on the 10th day of January, 1972, by Councilman Elliott who moved its adoption, which motion being duly seconded by Councilman Dunlap was upon roll call carried and the resolution adopted by the following vote:

AYES: Councilmen: Dixon, Dunlap, Elliott, Simon, Smith,  
Mayor Davies

NOES: Councilmen: None

ABSENT: Councilmen: Newton

ATTEST:

  
W. T. CHYNOWETH, City Clerk

MODESTO CITY COUNCIL  
RESOLUTION NO. 72-18  
LEASE

A RESOLUTION APPROVING/AGREEMENT BETWEEN THE CITY OF MODESTO AND LEAGUE OF WOMEN VOTERS OF MODESTO FOR A PERIOD OF FIVE YEARS, BEGINNING JANUARY 1, 1972 AND ENDING DECEMBER 31, 1976

BE IT HEREBY RESOLVED by the Council of the City of Modesto  
lease  
that the/agreement between the City of Modesto and League of Women  
Voters of Modesto  
for a period of five years, beginning January 1, 1972 and ending  
December 31, 1976 (Room 104 at Modesto Community Service Center)  
be, and it is hereby approved.

BE IT FURTHER RESOLVED that the execution of said/agreement  
lease  
by the designated city officials be authorized.

The foregoing resolution was introduced at a regular meeting  
of the Council of the City of Modesto held on the 10th day of  
January, 1972, by Councilman Elliott , who moved its  
adoption, which motion being duly seconded by Councilman Dunlap ,  
was upon roll call carried and the resolution adopted by the  
following vote:

AYES: Councilmen: Dixon, Dunlap, Elliott, Simon, Smith,  
Mayor Davies  
NOES: Councilmen: None  
ABSENT: Councilmen: Newton

ATTEST:

  
W. T. CHYNOWETH, City Clerk

MODESTO CITY COUNCIL  
RESOLUTION NO. 72-19

A RESOLUTION CONTINUING THE PETTY CASH ACCOUNT  
IN THE PARKING FUND ACCOUNT FOR PURPOSES OF MAKING  
CHANGE ON OFF-STREET PARKING LOTS WHICH ARE  
ATTENDANT OPERATED AND SUPERSEDING RESOLUTION  
NO. 71-18

WHEREAS, Resolution No. 71-18 established a Petty Cash Account in the Parking Fund Account in the amount of Ninety and no/100ths (\$90.00) Dollars for the purposes of making change on five (5) off-street parking lots which are attendant operated and to provide money to be kept in the office of the Parking and Traffic Department in order to make full rolls out of the loose coins when the revenue from the validated lots is counted each morning, and

WHEREAS, one of the five (5) attendant operated off-street parking lots in the City of Modesto has been closed, and

WHEREAS, because of said reduction in the number of attendant operated off-street parking lots it is necessary to decrease the amount of money to be maintained in the Petty Cash Account in the Parking Fund Account,

NOW, THEREFORE, BE IT RESOLVED by the Council of the City of Modesto that the Petty Cash Account in the Parking Fund Account be continued and that the amount to be maintained therein be decreased to the sum of Eighty and no/100ths (\$80.00) Dollars, for the purpose of providing money to make change on the four (4) attendant operated off-street parking lots and providing money to be kept in the office of the Parking and Traffic Department to make full rolls out of the loose coins when the revenue from the validated lots is counted.

BE IT FURTHER RESOLVED that the Director of Finance is hereby authorized to take the necessary steps to implement the provisions of this resolution.

BE IT FURTHER RESOLVED that this resolution supersedes Resolution No. 71-18 adopted by the Council on January 4, 1971.

The foregoing resolution was introduced at a regular meeting of the Council of the City of Modesto held on the 10th day of January, 1972, by Councilman Elliott, who moved its adoption, which motion being duly seconded by Councilman Dunlap, was upon roll call carried and the resolution adopted by the following vote:

AYES: Councilmen: Dixon, Dunlap, Elliott, Simon, Smith, Mayor Davies

NOES: Councilmen: None

ABSENT: Councilmen: Newton

ATTEST: W. T. Chynoweth  
W. T. CHYNOWETH, City Clerk

(SEAL)

APPROVED AS TO FORM:

By Elwyn L. Johnson  
ELWYN L. JOHNSON, City Attorney

MODESTO CITY COUNCIL  
RESOLUTION NO. 72-20

A RESOLUTION SETTING TIME AND PLACE FOR HEARING REPORT OF SUPERINTENDENT OF STREETS ON THE COST OF INSTALLATION OF SIDEWALK ALONG EDISON AVE., AND BEL AIR CT. AT 811 EDISON AVE., LOT 1 OF BLOCK 672 (Mr. Leon L. Lane - \$293.20)

BE IT HEREBY RESOLVED by the Council of the City of Modesto that January 24, 1972, at 7:45 P.M. in the Council Chambers, City Hall, 801 Eleventh Street, Modesto, California is hereby set as the time and place for consideration of report of Superintendent of Streets on the cost of installation of sidewalk along Edison Ave. and Bel Air Ct. at 811 Edison Ave., Lot 1 of Block 672 - \$293.20.


The foregoing resolution was introduced at a regular meeting of the Council of the City of Modesto held on the 10th day of January, 1972, by Councilman Elliott, who moved its adoption, which motion being duly seconded by Councilman Dunlap, was upon roll call carried and the resolution adopted by the following vote:

AYES: Councilmen: Dixon, Dunlap, Elliott, Simon, Smith,  
Mayor Davies

NOES: Councilmen: None

ABSENT: Councilmen: Newton

ATTEST:

  
W. T. CHYNOWETH, City Clerk

MODESTO CITY COUNCIL  
RESOLUTION NO. 72-21

A RESOLUTION SETTING TIME AND PLACE FOR HEARING REPORT OF SUPERINTENDENT OF STREETS ON THE COST OF INSTALLATION OF CURB, GUTTER AND SIDEWALK AT 707 EL TERINO AVE., PORTION OF BLOCK 1038 (Mr. Lloyd P. Mize - \$260-.30)

BE IT HEREBY RESOLVED by the Council of the City of Modesto that January 24, 1972, at 7:45 P.M. in the Council Chambers, City Hall, 801 Eleventh Street, Modesto, California is hereby set as the time and place for consideration of report of Superintendent of Streets on the cost of installation of curb, gutter and sidewalk at 707 El Terino Ave., portion of Block 1038 - \$260.30

The foregoing resolution was introduced at a regular meeting of the Council of the City of Modesto held on the 10th day of January, 1972, by Councilman Elliott, who moved its adoption, which motion being duly seconded by Councilman Dunlap, was upon roll call carried and the resolution adopted by the following vote:

AYES: Councilmen: Dixon, Dunlap, Elliott, Simon, Smith,  
Mayor Davies

NOES: Councilmen: None

ABSENT: Councilmen: Newton

ATTEST:

  
W. T. CHYNOWETH, City Clerk

MODESTO CITY COUNCIL  
RESOLUTION NO. 72-22

A RESOLUTION APPROVING AGREEMENT BETWEEN THE CITY OF MODESTO AND KERMADA CORPORATION FOR SEWER SERVICE TO GASOLINE STATION PROPERTY OUTSIDE THE CITY AT 2525 COFFEE ROAD

BE IT HEREBY RESOLVED by the Council of the City of Modesto that the agreement between the City of Modesto and Kermada Corporation for sewer service to gasoline station property outside the City at 2525 Coffee Road be, and it is hereby approved.

BE IT FURTHER RESOLVED that the execution of said agreement by the designated city officials be authorized.

The foregoing resolution was introduced at a regular meeting of the Council of the City of Modesto held on the 10th day of January, 1972, by Councilman Elliott, who moved its adoption, which motion being duly seconded by Councilman Dunlap, was upon roll call carried and the resolution adopted by the following vote:

AYES: Councilmen: Dixon, Dunlap, Elliott, Simon, Smith,  
Mayor Davies

NOES: Councilmen: None

ABSENT: Councilmen: Newton

ATTEST:

  
W. T. CHYNOWETH, City Clerk

MODESTO CITY COUNCIL  
RESOLUTION NO. 72-23

A RESOLUTION AUTHORIZING RIGHT OF WAY CERTIFICATE FOR  
NEEDHAM STREET, HACKBERRY AVENUE TO McHENRY AVENUE,  
PROJECT T-3048(4).

WHEREAS, it is necessary for the City of Modesto to make a  
certification to the State of California in connection with the right of way for  
Needham Street, Hackberry Avenue to McHenry Avenue, Project T-3048(4), and

WHEREAS, it is necessary for the City of Modesto to agree to  
hold the State of California harmless from any liability which may result in the  
event the right of way is not cleared as certified,

NOW, THEREFORE, BE IT RESOLVED by the Council of the  
City of Modesto that the City Manager and City Clerk are hereby authorized to  
sign a Right of Way Certificate setting forth the status of right of way acquisition  
for Needham Street, Hackberry Avenue to McHenry Avenue, Project T-3048(4).  
Said Right of Way Certificate shall also include the following paragraph:

"The City of Modesto agrees to hold the State of  
California harmless from any liability which may result  
in the event the right of way is not clear as certified.  
If the State is named in a damage suit, as a result of  
the right of way not being clear as certified, the City  
of Modesto agrees that, at the request of the State, it  
will assume full responsibility for the conduct of the  
defense or provide such assistance as the State may  
require and will pay any judgments issued against the  
State and all costs in connection with the defense."

The foregoing resolution was introduced at a regular meeting  
of the Council of the City of Modesto held on the 10th day of January,  
1972, by Councilman Elliott, who moved its adoption, which motion  
being duly seconded by Councilman Dunlap, was upon roll call carried  
and the resolution adopted by the following vote:

AYES: Councilmen: Dixon, Dunlap, Elliott, Simon, Smith,  
Mayor Davies

NOES: Councilmen: None

ABSENT: Councilmen: Newton

ATTEST: W. T. Chynoweth  
W. T. CHYNOWETH, City Clerk

(SEAL)

APPROVED AS TO FORM:

By Elwyn L. Johnson  
ELWYN L. JOHNSON, City Attorney

MODESTO CITY COUNCIL  
RESOLUTION NO. 72-24

A RESOLUTION APPROVING THE FINAL MAP OF THE  
APPLEGATE NO. 2 SUBDIVISION OF  
THE CITY OF MODESTO.

WHEREAS, Ward Crump Development, Inc., a corporation,

~~is~~  
~~is~~ possessed of a tract of land situate in the City of Modesto, County of Stanislaus,  
consisting of 85.9 acres, known as the Applegate No. 2  
Subdivision, and

WHEREAS, a tentative map of said tract was approved by the City Planning  
Commission on the 21st day of July, 1970, and

WHEREAS, the final map of said tract has been approved by the Secretary of  
the City Planning Commission, and

WHEREAS, the City Engineer of the City of Modesto has certified that the  
final map of said Applegate No. 2 Subdivision  
meets all of the provisions of the California Subdivision Map Act and the provisions of  
the Modesto Municipal Code relating to subdivisions, and that the map is technically  
correct,

NOW, THEREFORE, BE IT RESOLVED by the Council of the City of Modesto  
that said final map of the Applegate No. 2  
Subdivision be approved; that the streets, alleys and easements as shown thereon within  
the boundaries of said tract be accepted on behalf of the public for public use; and that  
the City Clerk be authorized to certify the map of said tract on behalf of the City of  
Modesto after the fees in the amount of Two Thousand, One Hundred Eighteen and 20/100ths  
(\$2,118.20) Dollars, as required by the Modesto Municipal Code,  
for checking, copies of maps and recording have been paid, and subdividers have  
furnished improvement securities as defined in Section 11612 of the Business and  
Professions Code of the State of California. Said improvement securities shall be in  
forms acceptable to the City Attorney and in the amounts required by the Agreement  
hereinafter referred to, and shall secure the obligations set forth in clause (a) and clause  
(b) of the second sentence of the third paragraph of said Section 11612.

BE IT FURTHER RESOLVED that the City Manager and the City Clerk be  
authorized to execute and attest, respectively, an agreement with subdividers as  
required by Section 4-4.604(c) of the Modesto Municipal Code.

The foregoing resolution was introduced at a regular meeting of the Council of the City of Modesto held on the 10th day of January, 1972, by Councilman Elliott, who moved its adoption, which motion being duly seconded by Councilman Dunlap, was upon roll call carried and the resolution adopted by the following vote:

AYES: Councilmen: Dixon, Dunlap, Elliott, Simon, Smith,  
Mayor Davies

NOES: Councilmen: None

ABSENT: Councilmen: Newton

ATTEST: W. T. Chynoweth  
W. T. CHYNOWETH, City Clerk

(SEAL)

APPROVED AS TO FORM:

By Elwyn L. Johnson  
ELWYN L. JOHNSON, City Attorney

**MODESTO CITY COUNCIL  
RESOLUTION NO. 72-25**

**A RESOLUTION PROPOSING LEGISLATION WHICH WOULD  
RESTRICT THE RIGHT OF BAIL AND RELEASE ON OWN  
RECOGNIZANCE FOR REPEATING CRIMINAL OFFENDERS.**

**WHEREAS, in the past ten (10) years the crime rate in the United States has increased one hundred forty-four (144%) per cent over the population rate increase, and**

**WHEREAS, the crime rate in the State of California has been increasing at the rate of approximately eleven (11%) per cent per year, and**

**WHEREAS, the latest reports show that the crime rate in the United States and in the State of California are continuing to increase at alarming rates, and**

**WHEREAS, in the State of California three (3) of every four (4) crimes prosecuted are committed by individuals who have previously been convicted of crimes, and**

**WHEREAS, many individuals who are released from custody on bail or on their own recognizance continue their criminal activities while awaiting trial on the initial charge, and**

**WHEREAS, our communities and citizens have consequently become the victims of a system which allows known habitual offenders freedom to commit further crimes while awaiting trial on a previous charge, and**

**WHEREAS, there is an urgent need for State legislation to correct this problem.**

**NOW, THEREFORE, BE IT RESOLVED by the Council of the City of Modesto that the Legislature of the State of California is hereby urged to enact legislation which would restrict the right of release from custody of known habitual offenders who are apprehended while on bail or free on their own recognizance while awaiting trial on a previous charge.**

**BE IT FURTHER RESOLVED by the Council of the City of Modesto that it hereby requests that all persons and groups concerned with the rising crime rate and the problem of making our communities safe for our citizens similarly urge the Legislature of the State of California to enact such legislation in order to protect the lives and property of the citizens of this state.**

The foregoing resolution was introduced at a regular meeting of the Council of the City of Modesto held on the 10th day of January, 1972, by Councilman Newton, who moved its adoption, which motion being duly seconded by Councilman Simon, was upon roll call carried and the resolution adopted by the following vote:

AYES: Councilmen: Dixon, Dunlap, Elliott, Newton, Simon, Smith, Mayor Davies

NOES: Councilmen: None

ABSENT: Councilmen: None

ATTEST:

*W. T. Chynoweth*  
W. T. CHYNOWETH, City Clerk

(SEAL)

APPROVED AS TO FORM:

By

ELWYN L. JOHNSON, City Attorney

MODESTO CITY COUNCIL  
RESOLUTION NO. 72-26

A RESOLUTION APPOINTING MEMBER OF THE BOARD OF ZONING ADJUSTMENT AS A REPRESENTATIVE OF THE PLANNING COMMISSION FOR A TERM ENDING JANUARY 1, 1973 (KENNETH MARPLE)

WHEREAS, Section 1102 of the Charter of the City of Modesto authorizes the City Council to appoint members to various Boards and Commissions;

NOW, THEREFORE, BE IT RESOLVED by the Council of the City of Modesto as follows:

SECTION 1. The following person is hereby appointed to the Board of Zoning Adjustment as a representative/ for the respective term as indicated: (Term ending January 1, 1973)

Kenneth Marple  
217 Lois Avenue  
Modesto, California 95350

SECTION 2. The City Clerk is hereby directed to transmit a copy of this resolution to the newly appointed member of the Board of Zoning Adjustment as a representative of/and the Secretary thereof.

The foregoing resolution was introduced at a regular meeting of the Council of the City of Modesto held on the 10th day of January, 1972, by Councilman Elliott, who moved its adoption, which motion being duly seconded by Councilman Dunlap was upon roll call carried and the resolution adopted by the following vote:

AYES: Councilmen: Dixon, Dunlap, Elliott, Simon, Smith,  
Mayor Davies

NOES: Councilmen: None

ABSENT: Councilmen: Newton

ATTEST: W. T. Chynoweth  
W. T. CHYNOWETH, City Clerk

MODESTO CITY COUNCIL  
RESOLUTION NO. 72-27

A RESOLUTION SETTING TIME AND PLACE FOR HEARING THE PLANNING COMMISSION'S RECOMMENDATIONS TO AMENDMENTS TO ARTICLE 4, CHAPTER 1 OF TITLE VII OF THE MODESTO MUNICIPAL CODE, PERTAINING TO MAXIMUM AND MINIMUM DRIVEWAY WIDTHS

BE IT HEREBY RESOLVED by the Council of the City of Modesto that February 7, 1972 , at 4:10 P.M. in the Council Chambers, City Hall, 801 Eleventh Street, Modesto, California is hereby set as the time and place for consideration of the Planning Commission's recommendations to amendments to Article 4, Chapter 1 of Title VII of the Modesto Municipal Code, pertaining to maximum and minimum driveway widths.


The foregoing resolution was introduced at a regular meeting of the Council of the City of Modesto held on the 10th day of January, 1972, by Councilman Elliott , who moved its adoption, which motion being duly seconded by Councilman Dunlap , was upon roll call carried and the resolution adopted by the following vote:

AYES: Councilmen: Dixon, Dunlap, Elliott, Simon, Smith,  
Mayor Davies

NOES: Councilmen: None

ABSENT: Councilmen: Newton

ATTEST:

  
W. T. CHYNOWETH, City Clerk

MODESTO CITY COUNCIL  
RESOLUTION NO. 72-28

A RESOLUTION ACCEPTING THE CONSTRUCTION OF E. J. OPINSKI'S CONTRACT FOR MAINTENANCE BUILDING AT MODESTO CITY-COUNTY AIRPORT

WHEREAS, a report has been filed by the Director of Public Works that the construction of the maintenance building at Modesto City-County Airport has been completed by E. J. Opinski

in accordance with the contract agreement dated October 26, 1971.

NOW, THEREFORE, BE IT RESOLVED that the construction of the maintenance building at Modesto City-County Airport be accepted from said contractor, E. J. Opinski

that notice of completion be filed with the Recorder of Stanislaus County and that payment of amounts due in the amount of \$8,753.00 as provided in the contract, be authorized.

The foregoing resolution was introduced at a regular meeting of the Council of the City of Modesto held on the 17th day of January, 1972, by Councilman Simon, who moved its adoption, which motion being duly seconded by Councilman Smith, was upon roll call carried and the resolution adopted by the following vote:

AYES: Councilmen: Dunlap, Elliott, Newton, Simon, Smith, Mayor Davies

NOES: Councilmen: None

ABSENT: Councilmen: Dixon

ATTEST:

  
W. T. CHYNOWETH, City Clerk

MODESTO CITY COUNCIL  
RESOLUTION NO. 72-29

A RESOLUTION ACCEPTING THE BID OF FERRERO ELECTRIC, INC. FOR INSTALLATION OF LIGHTS AT MANCINI PARK

WHEREAS, Resolution No. 71-1116 , adopted by the Council of the City of Modesto on December 20, 1971 , approved the plans and specifications for the installation of lights at Mancini Park

and authorized the calling for bids, and

WHEREAS, the bids received for the installation of lights at Mancini Park

were opened at 10:00 A.M. on January 4, 1972 and later tabulated by the Director of Public Works for the consideration of the Council, and

WHEREAS, the Director of Public Works has recommended that the bid of Ferrero Electric, Inc. in the amount of \$5,330

be accepted as the lowest responsible bid.

NOW, THEREFORE, BE IT RESOLVED by the Council of the City of Modesto that the bid of Ferrero Electric, Inc. in the amount of \$5,330

be accepted and the execution of a contract for the completion of the project by the City's designated officials be authorized.


The foregoing resolution was introduced at a regular meeting of the Council of the City of Modesto held on the 17th day of January, 1972 , by Councilman Simon , who moved its adoption, which motion being duly seconded by Councilman Smith , was upon roll call carried and the resolution adopted by the following vote:

AYES: Councilmen: Dunlap, Elliott, Newton, Simon, Smith,  
Mayor Davies

NOES: Councilmen: None

ABSENT: Councilmen: Dixon

ATTEST:

  
W. T. CHYNOWETH, City Clerk

MODESTO CITY COUNCIL  
RESOLUTION NO. 72-30

A RESOLUTION ACCEPTING THE BID OF B. J. ROMMEL FOR CONSTRUCTION OF STORE-ROOM AT MADDUX YOUTH CENTER

WHEREAS, Resolution No. 71-1135 , adopted by the Council of the City of Modesto on December 27, 1971 , approved the plans and specifications for the construction of storeroom at Maddux Youth Center

and authorized the calling for bids, and

WHEREAS, the bids received for the construction of storeroom at Maddux Youth Center were opened at 10:00 A.M. on January 11, 1972, and later tabulated by the Director of Public Works for the consideration of the Council, and

WHEREAS, the Director of Public Works has recommended that the bid of B. J. Rommel in the amount of \$2,989.00

be accepted as the lowest responsible bid.

NOW, THEREFORE, BE IT RESOLVED by the Council of the City of Modesto that the bid of B. J. Rommel in the amount of \$2,989.00

be accepted and the execution of a contract for the completion of the project by the City's designated officials be authorized.

The foregoing resolution was introduced at a regular meeting of the Council of the City of Modesto held on the 17th day of January, 1972 , by Councilman Simon , who moved its adoption, which motion being duly seconded by Councilman Smith , was upon roll call carried and the resolution adopted by the following vote:

AYES: Councilmen: Dunlap, Elliott, Newton, Simon, Smith,  
Mayor Davies

NOES: Councilmen: None

ABSENT: Councilmen: Dixon

ATTEST:

  
W. T. CHYNOWETH, City Clerk

MODESTO CITY COUNCIL  
RESOLUTION NO. 72-31

A RESOLUTION APPROVING PLANS AND SPECIFICATIONS AND AUTHORIZING CALL  
FOR BIDS FOR PAINTING OF MUSEUM

BE IT HEREBY RESOLVED by the Council of the City of Modesto as follows:

SECTION 1. The plans and specifications for painting of Museum

copies of which are on file, are hereby accepted and approved.

SECTION 2. The City Clerk is hereby authorized to call for public competitive sealed bids for the above named project, to be opened in the office of the City Clerk, 801 11th Street, in the City of Modesto, on February 1, 1972, at 11:00 A.M. and the City Clerk is hereby directed to give notice inviting such sealed bids in the time, form, and manner provided by law.

SECTION 3. After the bids are opened, they shall be tabulated and analyzed and a report submitted to the Council at its next regular meeting.

The foregoing resolution was introduced at a regular meeting of the Council of the City of Modesto held on the 17th day of January, 1972, by Councilman Simon who moved its adoption, which motion being duly seconded by Councilman Smith, was upon roll call carried and the resolution adopted by the following vote:

AYES: Councilmen: Dunlap, Elliott, Newton, Simon, Smith,  
Mayor Davies

NOES: Councilmen: None

ABSENT: Councilmen: Dixon

ATTEST:

  
W. T. CHYNOWETH, City Clerk

MODESTO CITY COUNCIL  
RESOLUTION NO. 72-32

A RESOLUTION APPROVING APPROPRIATION TRANSFER OF \$11,000 TO PROVIDE FUNDS FOR PAINTING OF MUSEUM

BE IT RESOLVED by the Council of the City of Modesto that the following appropriation transfer(s) are approved:

SPECIAL FUND FOR CAPITAL OUTLAY (321)

FROM: General Reserve (60-321)	\$11,000
TO: Cultural Center (Museum) 6546-31-321)	\$11,000

(To provide funds for painting of Museum exterior and first floor of interior, and patching as indicated in specs)

The foregoing resolution was introduced at a regular meeting of the Council of the City of Modesto held on the 17th day of January, 1972, by Councilman Simon , who moved its adoption, which motion being duly seconded by Councilman Smith , was upon roll call carried and the resolution adopted by the following vote:

AYES: Councilmen: Dunlap, Elliott, Newton, Simon, Smith,  
Mayor Davies

NOES: Councilmen: None

ABSENT: Councilmen: Dixon

ATTEST:

  
W. T. CHYNOWETH, City Clerk

MODESTO CITY COUNCIL  
RESOLUTION NO. 72-33  
AMENDMENT TO

A RESOLUTION APPROVING/AGREEMENT BETWEEN THE CITY OF MODESTO AND  
MONROE TAYLOR FOR INCREASE OF SALARY TO \$800 PER MONTH, EFFECTIVE  
FEBRUARY 1, 1972

BE IT HEREBY RESOLVED by the Council of the City of Modesto  
amendment to  
that the/agreement between the City of Modesto and Monroe Taylor

for increase of salary to \$800 per month, effective February 1,  
1972

be, and it is hereby approved.

BE IT FURTHER RESOLVED that the execution of said/agreement  
amendment to  
by the designated city officials be authorized.

The foregoing resolution was introduced at a regular meeting  
of the Council of the City of Modesto held on the 17th day of  
January, 1972, by Councilman Simon, who moved its  
adoption, which motion being duly seconded by Councilman Smith,  
was upon roll call carried and the resolution adopted by the  
following vote:

AYES: Councilmen: Dunlap, Elliott, Newton, Simon, Smith,  
Mayor Davies

NOES: Councilmen: NONE

ABSENT: Councilmen: Dixon

ATTEST:

  
W. T. CHYNOWETH, City Clerk

MODESTO CITY COUNCIL  
RESOLUTION NO. 72-34

A RESOLUTION APPROVING AGREEMENT BETWEEN THE CITY OF MODESTO AND ECOLOGY ACTION EDUCATIONAL INSTITUTE, INC., GRANTING PERMISSION TO PLACE THREE COLLECTION BINS ON THE OLD LINCOLN SCHOOL SITE FOR COLLECTING RECYCLABLE MATERIALS

BE IT HEREBY RESOLVED by the Council of the City of Modesto that the agreement between the City of Modesto and Ecology Action Educational Institute, Inc.

for permission to place three collection bins on the old Lincoln School site for collecting recyclable materials

be, and it is hereby approved.

BE IT FURTHER RESOLVED that the execution of said agreement by the designated city officials be authorized.

The foregoing resolution was introduced at a regular meeting of the Council of the City of Modesto held on the 17th day of January, 1972, by Councilman Simon, who moved its adoption, which motion being duly seconded by Councilman Smith, was upon roll call carried and the resolution adopted by the following vote:

AYES: Councilmen: Dunlap, Elliott, Newton, Simon, Smith,  
Mayor Davies

NOES: Councilmen: None

ABSENT: Councilmen: Dixon

ATTEST:

  
W. T. CHYNOWETH, City Clerk

MODESTO CITY COUNCIL  
RESOLUTION NO. 72-35

A RESOLUTION DETERMINING THAT THE PUBLIC INTEREST AND CONVENIENCE REQUIRE THAT AN AREA BE ANNEXED TO THE MODESTO MUNICIPAL SEWER DISTRICT NO. 1; SETTING FORTH A GENERAL DESCRIPTION OF THE AREA PROPOSED TO BE ANNEXED TO THE DISTRICT; AND NAMING A TIME AND PLACE FOR HEARING ON THE ANNEXATION OF SAID TERRITORY TO SAID DISTRICT AND PROVIDING FOR NOTICE THEREOF. (SONOMA NO. 2 ADDITION)

WHEREAS, there has been annexed to the City of Modesto on December 20, 1971, certain territory known as \_\_\_\_\_  
Sonoma No. 2 Addition, and

WHEREAS, the inclusion of the area contained in \_\_\_\_\_  
Sonoma No. 2 Addition to the Modesto Municipal Sewer District No. 1 of the City of Modesto is required by the public interest and convenience,

NOW, THEREFORE, BE IT RESOLVED by the Council of the City of Modesto as follows:

SECTION 1. The public interest and convenience require that that certain area annexed to the City of Modesto and known as Sonoma No. 2 Addition (herein called the area proposed to be annexed) be annexed to the Modesto Municipal Sewer District No. 1 (herein called the "district") under the Municipal Sewer and Water Facilities Law of 1911 (California Health and Safety Code Sections 4600, et seq., herein called the "Law") pursuant to Article 6 of the Law.

SECTION 2. A general description of the boundaries of the area proposed to be annexed to the district is attached hereto and made a part hereof as though set forth in full herein.

SECTION 3. The area proposed to be annexed to the Modesto Municipal Sewer District No. 1 is hereby designated as Modesto Municipal Sewer District No. 1 Annexation No. 83.

SECTION 4. The Council hereby declares that the area proposed to be annexed to the district will be benefited by such annexation.

SECTION 5. Monday, February 28, 1972, at the hour of 7:35 P.M., is hereby named as the time and the City

Council Chambers, City Hall, 801 11th Street, Modesto, California, is hereby named as the place for the hearing by the Council of the City of objections by any person interested in the annexation of the territory proposed to be annexed. On said day fixed for the hearing, or any day to which the hearing is continued, the Council shall hear and consider all written and oral objections presented to the annexation of the territory proposed to be annexed. At the hearing the Council may exclude from the territory proposed to be annexed any area that in its opinion would not be benefited by inclusion within the Modesto Municipal Sewer District No. 1. The Council will not modify the boundaries of the territory proposed to be annexed so as to exclude from it any land which would in the judgment of the Council be benefited by inclusion within the Modesto Municipal Sewer District No. 1, nor will the Council include in the territory proposed to be annexed any lands which will not in its judgment be so benefited. Upon the final hearing, and after making all necessary and proper changes (if any) in the boundaries of the territory proposed to be annexed, the Council may, by resolution passed by a vote of two-thirds (2/3) of all of its members, annex the territory designated as Modesto Municipal Sewer District No. 1 Annexation No. 83.

SECTION 6. The City Clerk is hereby directed, upon the adoption of this resolution, to cause this resolution, together with the names of the members of the Council voting for and against it, to be published once a week for at least two (2) weeks before the day fixed for the hearing in The Modesto Bee, a newspaper of general circulation printed and published in the City. The first of said publications shall be not more than sixty (60) nor less than thirty (30) days prior to the date fixed for the hearing. The City Clerk is hereby further directed to cause copies of this resolution to be posted in three (3) public places within the area proposed to be annexed, which said public places are hereby fixed and determined by the Council as follows:

- (1) At the East end of Surrey Avenue on the West line of the Addition.
- (2) On Sonoma Avenue at the Southeast corner of the Addition.
- (3) On Sonoma Avenue at the Northeast corner of the Addition.

Said posting shall be made not earlier than the sixtieth (60th) nor later than the thirtieth (30th) day prior to the date fixed for the hearing. Not earlier than sixty (60) nor later than thirty (30) days prior to the hearing a copy of this resolution, together with a map showing the boundary lines of the territory proposed to be annexed, shall be mailed postage prepaid:

(1) to each person to whom land in the area proposed to be annexed is assessed either (a) as such owner as shown on the last equalized county assessment roll of the County, at his address as shown upon said roll, or in the case of any real property assessed for purposes of general taxation by the State Board of Equalization then to the owner of such property as shown on the last roll of the State Board of Equalization transmitted to the County Auditor of the County at his address as shown upon such roll, or (b) as such owner is otherwise known to the City Clerk at his address as known to the City Clerk (and the City Clerk shall make diligent efforts to ascertain the names and addresses of all persons owning land in the area proposed to be annexed as of a date not more than thirty (30) days prior to the date of the hearing, including inspection by or for him of said last equalized county assessment roll, said roll of said State Board of Equalization, the County Assessor's records, the County Recorder's records, and inquiry at other sources); and

(2) to each person who has any interest in any land in the area proposed to be annexed whose name and address and a designation of the land in which he is interested is on file in the office of the City Clerk.

Any error, omission or mistake in any such mailing or any failure of any person to receive any such printed copy of this

resolution (and such map) shall not invalidate the proceedings hereby initiated. Said publication, posting and mailing shall constitute notice of the hearing and no other notice of the hearing need be given.

SECTION 7. This resolution is adopted, and all proceedings for the annexation of the territory proposed to be annexed and designated as Modesto Municipal Sewer District No. 1 Annexation No. 83, shall be taken pursuant to the Law.

The foregoing resolution was introduced at a regular meeting of the Council of the City of Modesto held on the 17th day of January, 1972, by Councilman Simon, who moved its adoption, which motion being duly seconded by Councilman Smith, was upon roll call carried and the resolution adopted by the following vote:

AYES: Councilmen: Dunlap, Elliott, Newton, Simon, Smith,  
Mayor Davies

NOES: Councilmen: None

ABSENT: Councilmen: Dixon

ATTEST: W. T. Chynoweth  
W. T. CHYNOWETH, City Clerk

(SEAL)

APPROVED AS TO FORM:

By Elwyn L. Johnson  
ELWYN L. JOHNSON, City Attorney

APPROVED AS TO DESCRIPTION:

By RC Mangnall  
Public Works Department

*RM*  
1-17-72

October 12, 1971

SONOMA NO. 2 ADDITION

All that real property in the State of California, County of Stanislaus, in Section 23, Township 3 South, Range 9 East, Mount Diablo Base and Meridian, being all of Lot 3 of the ELBERT TRACT as per map filed January 21, 1908, in Volume 3 of Maps, Page 28, Stanislaus County Records, described as follows:

Beginning at a point on the existing City Limits as established by the Northeastern corner of SONOMA NO. 1 ADDITION (276), as per description filed October 20, 1971, as Instrument 40190, Stanislaus County Records, said point being on the center line of a 40.00 foot public road known as Sonoma Avenue; thence along the existing City Limits on the Northern boundary of said ADDITION (276), South  $89^{\circ} 49'$  West, 1183.38 feet, to the Northwestern corner of said ADDITION (276) and the Eastern line of the SCENIC VILLAGE ADDITION (187), as per description filed March 24, 1966, as Instrument 10379, Stanislaus County Records; thence along the existing City Limits on the Eastern boundary of said ADDITION (187), said line also being the Western line of Lot 3 of said Elbert Tract, North  $0^{\circ} 40'$  West, 361.46 feet, to the Northeastern corner of said ADDITION (187); thence leaving the existing City Limits and continuing along said Western line of Lot 3 of the Elbert Tract, North  $0^{\circ} 40'$  West, 374.70 feet, to the Northern line of Lot 3 of the Elbert Tract; thence along said Northern line, North  $89^{\circ} 49'$  East, 1183.38 feet, to said center line of Sonoma Avenue, which is also a quarter section line; thence along said quarter section line, South  $0^{\circ} 40'$  East, 736.16 feet, to the point of beginning, containing 19,998 Acres, more or less.

CLERK'S CERTIFICATE

I, W. T. CHYNOWETH, City Clerk of the City of Modesto, California, do hereby certify as follows:

The foregoing is a full, true and correct copy of a resolution duly adopted by at least a two-thirds (2/3) vote of all members of the Council at a regular meeting of said Council duly and regularly and legally called and held on due notice on January 17, 1972, of which meeting all of the members of said Council had due notice, and at which two-thirds (2/3) thereof were present and acting:

At said meeting said resolution was introduced upon motion of Councilman Simon, seconded by Councilman Smith, and adopted by the following vote:

AYES: Councilmen: Dunlap, Elliott, Newton, Simon, Smith,  
Mayor Davies


NOES: Councilmen: None

ABSENT: Councilmen: Dixon

I have carefully compared the same with the original minutes of said meeting on file and of record in my office and the foregoing is a full, true and correct copy of the original resolution adopted at said meeting and entered in said minutes; and

Said resolution has not been amended, modified or rescinded since the date of its adoption and the same is now in full force and effect.

DATED:

  
\_\_\_\_\_  
City Clerk of the City of Modesto,  
California

(SEAL)

MODESTO CITY COUNCIL  
RESOLUTION NO. 72-36

A RESOLUTION DETERMINING THAT THE PUBLIC INTEREST AND CONVENIENCE REQUIRE THAT AN AREA BE ANNEXED TO THE MODESTO MUNICIPAL SEWER DISTRICT NO. 1; SETTING FORTH A GENERAL DESCRIPTION OF THE AREA PROPOSED TO BE ANNEXED TO THE DISTRICT; AND NAMING A TIME AND PLACE FOR HEARING ON THE ANNEXATION OF SAID TERRITORY TO SAID DISTRICT AND PROVIDING FOR NOTICE THEREOF. (FLOYD-ROSE ADDITION)

WHEREAS, there has been annexed to the City of Modesto on December 27, 1971, certain territory known as Floyd-Rose Addition, and

WHEREAS, the inclusion of the area contained in Floyd-Rose Addition to the Modesto Municipal Sewer District No. 1 of the City of Modesto is required by the public interest and convenience,

NOW, THEREFORE, BE IT RESOLVED by the Council of the City of Modesto as follows:

SECTION 1. The public interest and convenience require that that certain area annexed to the City of Modesto and known as Floyd-Rose Addition (herein called the area proposed to be annexed) be annexed to the Modesto Municipal Sewer District No. 1 (herein called the "district") under the Municipal Sewer and Water Facilities Law of 1911 (California Health and Safety Code Sections 4600, et seq., herein called the "Law") pursuant to Article 6 of the Law.

SECTION 2. A general description of the boundaries of the area proposed to be annexed to the district is attached hereto and made a part hereof as though set forth in full herein.

SECTION 3. The area proposed to be annexed to the Modesto Municipal Sewer District No. 1 is hereby designated as Modesto Municipal Sewer District No. 1 Annexation No. 84,

SECTION 4. The Council hereby declares that the area proposed to be annexed to the district will be benefited by such annexation.

SECTION 5. Monday, February 28, 1972, at the hour of 7:40 P.M., is hereby named as the time and the City

Council Chambers, City Hall, 801 11th Street, Modesto, California, is hereby named as the place for the hearing by the Council of the City of objections by any person interested in the annexation of the territory proposed to be annexed. On said day fixed for the hearing, or any day to which the hearing is continued, the Council shall hear and consider all written and oral objections presented to the annexation of the territory proposed to be annexed. At the hearing the Council may exclude from the territory proposed to be annexed any area that in its opinion would not be benefited by inclusion within the Modesto Municipal Sewer District No. 1. The Council will not modify the boundaries of the territory proposed to be annexed so as to exclude from it any land which would in the judgment of the Council be benefited by inclusion within the Modesto Municipal Sewer District No. 1, nor will the Council include in the territory proposed to be annexed any lands which will not in its judgment be so benefited. Upon the final hearing, and after making all necessary and proper changes (if any) in the boundaries of the territory proposed to be annexed, the Council may, by resolution passed by a vote of two-thirds (2/3) of all of its members, annex the territory designated as Modesto Municipal Sewer District No. 1 Annexation No. 84.

SECTION 6. The City Clerk is hereby directed, upon the adoption of this resolution, to cause this resolution, together with the names of the members of the Council voting for and against it, to be published once a week for at least two (2) weeks before the day fixed for the hearing in The Modesto Bee, a newspaper of general circulation printed and published in the City. The first of said publications shall be not more than sixty (60) nor less than thirty (30) days prior to the date fixed for the hearing. The City Clerk is hereby further directed to cause copies of this resolution to be posted in three (3) public places within the area proposed to be annexed, which said public places are hereby fixed and determined by the Council as follows:

- (1) At the Southeast corner of Floyd Avenue and Bahia Way.
- (2) At the Southwest corner of Floyd Avenue and Rose Avenue.
- (3) On Rose Avenue 100 feet South of Brewer Way.

Said posting shall be made not earlier than the sixtieth (60th) nor later than the thirtieth (30th) day prior to the date fixed for the hearing. Not earlier than sixty (60) nor later than thirty (30) days prior to the hearing a copy of this resolution, together with a map showing the boundary lines of the territory proposed to be annexed, shall be mailed postage prepaid:

(1) to each person to whom land in the area proposed to be annexed is assessed either (a) as such owner as shown on the last equalized county assessment roll of the County, at his address as shown upon said roll, or in the case of any real property assessed for purposes of general taxation by the State Board of Equalization then to the owner of such property as shown on the last roll of the State Board of Equalization transmitted to the County Auditor of the County at his address as shown upon such roll, or (b) as such owner is otherwise known to the City Clerk at his address as known to the City Clerk (and the City Clerk shall make diligent efforts to ascertain the names and addresses of all persons owning land in the area proposed to be annexed as of a date not more than thirty (30) days prior to the date of the hearing, including inspection by or for him of said last equalized county assessment roll, said roll of said State Board of Equalization, the County Assessor's records, the County Recorder's records, and inquiry at other sources); and

(2) to each person who has any interest in any land in the area proposed to be annexed whose name and address and a designation of the land in which he is interested is on file in the office of the City Clerk.

Any error, omission or mistake in any such mailing or any failure of any person to receive any such printed copy of this

resolution (and such map) shall not invalidate the proceedings hereby initiated. Said publication, posting and mailing shall constitute notice of the hearing and no other notice of the hearing need be given.

SECTION 7. This resolution is adopted, and all proceedings for the annexation of the territory proposed to be annexed and designated as Modesto Municipal Sewer District No. 1 Annexation No. 84, shall be taken pursuant to the Law.

The foregoing resolution was introduced at a regular meeting of the Council of the City of Modesto held on the 17th day of January, 1972, by Councilman Simon, who moved its adoption, which motion being duly seconded by Councilman Smith, was upon roll call carried and the resolution adopted by the following vote:

AYES: Councilmen: Dunlap, Elliott, Newton, Simon, Smith,  
Mayor Davies

NOES: Councilmen: None

ABSENT: Councilmen: Dixon

ATTEST: W. T. Chynoweth  
W. T. CHYNOWETH, City Clerk

(SEAL)

APPROVED AS TO FORM:

By Elwyn L. Johnson  
ELWYN L. JOHNSON, City Attorney

APPROVED AS TO DESCRIPTION:

By RC Mangrall  
Public Works Department

RAH  
1-17-72

## FLOYD-ROSE ADDITION

All that real property in the State of California, County of Stanislaus, being the Southeast quarter of the Northwest quarter of Section 15, and a portion of the Northeast quarter of the Southwest quarter of Section 15, Township 3 South, Range 9 East, Mount Diablo Base and Meridian, described as follows:

Beginning at a point on the existing City Limits as established by the Northeastern corner of the SHERWOOD MEADOWS ADDITION (175), as per description filed March 26, 1965, as Instrument 11993, Stanislaus County Records, said point being on the Southern line of the COFFEE-FLOYD ADDITION (272), as per description filed June 22, 1971, as Instrument 23064, Stanislaus County Records, said point also being on the Northern line of said Southeast quarter of the Northwest quarter of said Section 15, which is also the center line of a 40.00 foot public road known as Floyd Avenue; thence along the existing City Limits on the Southern line of said Addition (272) and the center line of Floyd Avenue, North  $89^{\circ} 44' 00''$  East, 1312.06 feet, to a point on the North-South quarter section line of Section 15, said point being the Southwestern corner of the OAKDALE-FLOYD ADDITION (265), as per description filed January 5, 1971, as Instrument 192, Stanislaus County Records, said point also being the Northwestern corner of the FLOYD ADDITION (259), as per description filed August 17, 1970, as Instrument 26194, Stanislaus County Records; thence along the existing City Limits on the Western line of said Addition (259), which is also the center line of a public road known as Rose Avenue, South  $00^{\circ} 52' 00''$  East, 1320.44 feet, to the Northwestern corner of the ROSE ACRES NO. 2 ADDITION (222), as per description filed September 19, 1968, as Instrument 29381, Stanislaus County Records; thence along the existing City Limits on the Western line of said Addition (222) and the center line of said Rose Avenue, South  $00^{\circ} 52' 00''$  East, 660.30 feet, to a point on the Northern boundary of the ROSE ACRES ADDITION (181), as per description filed September 27, 1965, as Instrument 37370, Stanislaus County Records; thence along the existing City Limits on the Northern boundary of said Addition (181), South  $89^{\circ} 08' 00''$  West, 100.00 feet; thence continuing along the existing City Limits on said Northern boundary of Addition (181), on a tangent curve concave to the Northeast, having a Radius of 1870.00 feet, a Central Angle of  $14^{\circ} 09' 00''$  and an Arc Length of 461.82 feet; thence continuing along the existing City Limits on the Northern boundary of said Addition (181), on a reverse curve concave to the Southwest, the center of which bears South  $13^{\circ} 17' 00''$  West, having a Radius of 2130.00 feet, a Central Angle of  $2^{\circ} 48' 06''$  and an Arc Length of 104.15 feet, to the Southeastern corner of the CELESTE NO. 1 ADDITION (249), as per description filed March 12, 1970, as Instrument 7974, Stanislaus County Records, from which point the center bears South  $10^{\circ} 28' 54''$  West; thence along the existing City Limits on the Eastern line of said Addition (249), North  $00^{\circ} 52' 30''$  West, 587.85 feet, to the Northeastern corner of said Addition (249) and a point on the East-West quarter section line of Section 15; thence continuing along the existing City Limits on the Northern line of said Addition (249), and said East-West quarter Section line, South  $89^{\circ} 45' 50''$  West, 653.02 feet, to the Northeastern corner of the SHERWOOD MEADOWS NO. 2 ADDITION (178), as per description filed July 13, 1965, as Instrument 27284, Stanislaus County Records, said point also being the Southeastern corner of Sherwood Meadows Addition (175); thence continuing along the existing City Limits on the Eastern line of said Addition (175), North  $00^{\circ} 52' 30''$  West, 1319.70 feet, to the point of beginning, containing 49.440 Acres, more or less.

CLERK'S CERTIFICATE

I, W. T. CHYNOWETH, City Clerk of the City of Modesto, California, do hereby certify as follows:

The foregoing is a full, true and correct copy of a resolution duly adopted by at least a two-thirds (2/3) vote of all members of the Council at a regular meeting of said Council duly and regularly and legally called and held on due notice on January 17, 1972, of which meeting all of the members of said Council had due notice, and at which two-thirds (2/3) thereof were present and acting:

At said meeting said resolution was introduced upon motion of Councilman Simon, seconded by Councilman Smith, and adopted by the following vote:

AYES: Councilmen: Dunlap, Elliott, Newton, Simon, Smith,  
Mayor Davies


NOES: Councilmen: None

ABSENT: Councilmen: Dixon

I have carefully compared the same with the original minutes of said meeting on file and of record in my office and the foregoing is a full, true and correct copy of the original resolution adopted at said meeting and entered in said minutes; and

Said resolution has not been amended, modified or rescinded since the date of its adoption and the same is now in full force and effect.

DATED: January 18, 1972

  
\_\_\_\_\_  
City Clerk of the City of Modesto,  
California

(SEAL)

MODESTO CITY COUNCIL  
RESOLUTION NO. 72-37

A RESOLUTION ACCEPTING IMPROVEMENTS IN COFFEE TERRACE NO. 3 SUBDIVISION AND AUTHORIZING RELEASE OF INSTRUMENT OF CREDIT UPON EXPIRATION OF STATUTORY PERIOD

WHEREAS, Robert P. Bomberger and Muriel F. Bomberger, husband and wife and Harley D. Brannan and Norma Brannan, husband and wife, individuals, subdividers of Coffee Terrace No. 3 Subdivision, have filed an Instrument of Credit in the amount of \$210,800 to guarantee improvements in Coffee Terrace No. 3 Subdivision; and

WHEREAS, the Director of Public Works in a memorandum dated January 12, 1972, indicates that all work required by the subdivision agreement has been completed to the satisfaction of the Public Works Department; and

WHEREAS, the Director of Public Works has indicated that it would be in order for the City Council to accept the improvements as complete and to authorize the City Clerk to file a notice of completion and release the Instrument of Credit in the amount of \$210,800 upon expiration of the statutory period.

NOW, THEREFORE, BE IT RESOLVED by the Council of the City of Modesto:

1. The improvements in Coffee Terrace No. 3 Subdivision are hereby accepted.
2. The City Clerk is hereby authorized to release the Instrument of Credit in the amount of \$210,800, filed by the Subdividers to guarantee improvements in Coffee Terrace No. 3 Subdivision, upon expiration of the statutory period.

The foregoing resolution was introduced at a regular meeting of the Council of the City of Modesto held on the 17th day of January, 1972, by Councilman Simon , who moved its adoption, which motion being duly seconded by Councilman Smith , was upon roll call carried and the resolution adopted by the following vote:

AYES: Councilmen: Dunlap, Elliott, Newton, Simon, Smith,  
Mayor Davies  
NOES: Councilmen: None  
ABSENT: Councilmen: Dixon

ATTEST:

  
W. T. CHYNOWETH, City Clerk

MODESTO CITY COUNCIL  
RESOLUTION NO. 72-38

A RESOLUTION AUTHORIZING CITY MANAGER AND CITY CLERK TO SIGN REVOCABLE PERMIT GRANTED TO THE CITY OF MODESTO BY THE PUBLIC UTILITIES COMMISSION OF THE CITY AND COUNTY OF SAN FRANCISCO

BE IT HEREBY RESOLVED by the Council of the City of Modesto that the City Manager and City Clerk of the City of Modesto are hereby authorized to sign a revocable permit granted by the Public Utilities Commission of the City and County of San Francisco to the City of Modesto to permit the City of Modesto to construct and maintain water and sewer facilities across Hetch Hetchy aqueduct right of way on Tully Road, Modesto, California.

BE IT FURTHER RESOLVED that the Council of the City of Modesto agrees to the conditions outlined in said revocable permit.

The foregoing resolution was introduced at a regular meeting of the Council of the City of Modesto held on the 17th day of January, 1972, by Councilman Simon, who moved its adoption, which motion being duly seconded by Councilman Smith, was upon roll call carried and the resolution adopted by the following vote:

AYES: Councilmen: Dunlap, Elliott, Newton, Simon, Smith,  
Mayor Davies

NOES: Councilmen: None

ABSENT: Councilmen: Dixon

ATTEST: W. T. Chynoweth  
W. T. CHYNOWETH, City Clerk

MODESTO CITY COUNCIL  
RESOLUTION NO. 72-39

A RESOLUTION URGING STANISLAUS COUNTY TO KEEP  
COUNTY OFFICES AND SERVICES IN THE DOWNTOWN  
MODESTO AREA.

WHEREAS, Stanislaus County has undertaken a study to determine its need for additional office space for its various offices and departments and where those additional offices should be located, and

WHEREAS, as a result of the need for additional office space Stanislaus County has already moved some of its offices from the County Courthouse in downtown Modesto to other locations, and

WHEREAS, the City of Modesto is concerned that as a result of the need for additional office space that additional offices and services of Stanislaus County will be moved from downtown Modesto to outlying areas such as County Center No. 3 and the former Modesto State Hospital property, and

WHEREAS, the City of Modesto feels that as many offices and services of Stanislaus County as possible should be centralized in the downtown area of Modesto near the County Courthouse,

NOW, THEREFORE, BE IT RESOLVED by the Council of the City of Modesto that it hereby urges Stanislaus County to keep county offices and services in the downtown area of Modesto near the County Courthouse for the following reasons:

1. Downtown Modesto is the only area where bus service is available to and from all parts of the community. Such bus service is necessary to avoid rush hour transit problems for employees and to provide access to county offices for citizens.
2. There are many service type businesses which need to be located in close proximity to county offices. A dispersal of county offices from the downtown area will also result in a dispersal of these businesses.
3. Movement of county offices and services from the downtown area will adversely affect established retail businesses which are dependent to a great degree on employees of offices located in the downtown area for their customers.
4. Establishment of county offices in other locations will create pressures for additional sites for retail businesses to serve the county employees in such offices.

5. Establishment of county offices in other locations will create the need for duplication of municipal services which are already available in the downtown area.

The foregoing resolution was introduced at a regular meeting of the Council of the City of Modesto held on the 17th day of January, 1972, by Councilman Dixon, who moved its adoption, which motion being duly seconded by Councilman Simon, was upon roll call carried and the resolution adopted by the following vote:

AYES: Councilmen: Dixon, Dunlap, Elliott, Newton, Simon, Smith, Mayor Davies

NOES: Councilmen: None

ABSENT: Councilmen: None

ATTEST: W. T. Chynoweth  
W. T. CHYNOWETH, City Clerk

(SEAL)

APPROVED AS TO FORM:

By Elwyn L. Johnson  
ELWYN L. JOHNSON, City Attorney

MODESTO CITY COUNCIL  
RESOLUTION NO. 72-40

A RESOLUTION APPROVING APPROPRIATION TRANSFER OF \$5,100 FOR ADDITIONAL FUNDS NEEDED FOR REMODELING OF FIRE STATION NO. 1

BE IT RESOLVED by the Council of the City of Modesto that the following appropriation transfer(s) are approved:

SPECIAL FUND FOR CAPITAL OUTLAYS (321)

FROM:	Fire Extinguishing Equipment (6112-41-321)	\$5,100
TO:	Remodel Fire Station No. 1 (6110-41-321)	\$5,100

(Due to unanticipated structural repairs involved in this project, the funds requested and allocated were adequate for the cost of about one-half of the project. Additional funds are requested from unencumbered funds in Fire Department C.I.P. Project 6112-41-321 to complete Project 6110 this fiscal year)

The foregoing resolution was introduced at a regular meeting of the Council of the City of Modesto held on the 17th day of January, 1972, by Councilman Simon, who moved its adoption, which motion being duly seconded by Councilman Smith, was upon roll call carried and the resolution adopted by the following vote:

AYES: Councilmen: Dunlap, Elliott, Newton, Simon, Smith,  
Mayor Davies

NOES: Councilmen: None

ABSENT: Councilmen: Dixon

ATTEST:

  
W. T. CHYNOWETH, City Clerk

MODESTO CITY COUNCIL  
RESOLUTION NO. 72-41

A RESOLUTION APPROVING APPROPRIATION TRANSFER OF \$1,750 FOR FUNDS NEEDED TO COVER TRAINING COSTS FOR CITY EMPLOYEES ATTENDING VALLEY TRAINING CENTER COURSES IN MODESTO

BE IT RESOLVED by the Council of the City of Modesto that the following appropriation transfer(s) are approved:

GENERAL FUND (101)

FROM: General Reserve (60-101)	\$1,750
TO: Other Special Charges (429-17-101)	\$1,750

(To appropriate funds into the Personnel Office budget to cover training costs for City employees attending Valley Regional Training Center courses in Modesto)

The foregoing resolution was introduced at a regular meeting of the Council of the City of Modesto held on the 17th day of January, 1972, by Councilman Simon, who moved its adoption, which motion being duly seconded by Councilman Smith, was upon roll call carried and the resolution adopted by the following vote:

AYES: Councilmen: Dunlap, Elliott, Newton, Simon, Smith,  
Mayor Davies

NOES: Councilmen: None

ABSENT: Councilmen: Dixon

ATTEST:

  
W. T. CHYNOWETH, City Clerk

MODESTO CITY COUNCIL  
RESOLUTION NO. 72-42

A RESOLUTION APPROVING APPROPRIATION TRANSFER OF \$577 FOR FUNDS NEEDED TO PROVIDE AN ADDITIONAL TYPEWRITER

BE IT RESOLVED by the Council of the City of Modesto that the following appropriation transfer(s) are approved:

GENERAL FUND (101)

FROM: General Reserve (60-101)	\$577
TO: Typewriter (5501-8-101)	\$577

(To provide an additional typewriter, needed because of hiring secretary for Project Greater Modesto)

The foregoing resolution was introduced at a regular meeting of the Council of the City of Modesto held on the 17th day of January, 1972, by Councilman Simon, who moved its adoption, which motion being duly seconded by Councilman Smith, was upon roll call carried and the resolution adopted by the following vote:

AYES:	Councilmen:	Dunlap, Elliott, Newton, Simon, Smith, Mayor Davies
NOES:	Councilmen:	None
ABSENT:	Councilmen:	Dixon

ATTEST:

  
W. T. CHYNOWETH, City Clerk

MODESTO CITY COUNCIL  
RESOLUTION NO. 72-43

A RESOLUTION APPOINTING ERNEST TARONE AS A MEMBER OF THE EMPLOYMENT AND MANPOWER SUBCOMMITTEE AND JOE GOOD AS A MEMBER OF THE BUSINESS AND INDUSTRY SUBCOMMITTEE OF PROJECT GREATER MODESTO

WHEREAS, Section 1102 of the Charter of the City of Modesto authorizes the City Council to appoint members to various Boards and Commissions;

NOW, THEREFORE, BE IT RESOLVED by the Council of the City of Modesto as follows:

SECTION 1. The following persons are hereby appointed to the Employment and Manpower Subcommittee and Business and Industry Subcommittee of Project Greater Modesto:

Ernest A. Tarone (Employment & Manpower)  
2701 E. Orangeburg Ave.  
Modesto, California 95350

Joe Good (Business & Industry)  
Chamber of Commerce  
P. O. Box 844  
Modesto, California 95353

SECTION 2. The City Clerk is hereby directed to transmit a copy of this resolution to the newly appointed members of the Employment and Manpower Subcommittee and Business and Industry Subcommittee of Project Greater Modesto and the Chairman thereof.

The foregoing resolution was introduced at a regular meeting of the Council of the City of Modesto held on the 17th day of January, 1972, by Councilman Elliott, who moved its adoption, which motion being duly seconded by Councilman Smith, was upon roll call carried and the resolution adopted by the following vote:

AYES: Councilmen: Dixon, Dunlap, Elliott, Newton, Simon,  
Smith, Mayor Davies

NOES: Councilmen: None

ABSENT: Councilmen: None

ATTEST:

  
W. T. CHYNOWETH, City Clerk

MODESTO CITY COUNCIL  
RESOLUTION NO. 72-44

A RESOLUTION ACCEPTING THE BID OF JONNIE E. GALLOWAY FOR CONSTRUCTION OF AUTOMATIC SPRINKLER SYSTEMS AT PIKE, ROOSEVELT AND SCOTT PARKS

WHEREAS, Resolution No. 71-1136 , adopted by the Council of the City of Modesto on December 27, 1971 , approved the plans and specifications for the construction of automatic sprinkler systems at Pike, Roosevelt and T. B. Scott Parks and authorized the calling for bids, and

WHEREAS, the bids received for the construction of automatic sprinkler systems at Pike, Roosevelt and T. B. Scott Parks were opened at 10:00 A.M. on January 18, 1972 and later tabulated by the Director of Public Works for the consideration of the Council, and

WHEREAS, the Director of Public Works has recommended that the bid of Jonnie E. Galloway in the amount of \$43,345.00

be accepted as the lowest responsible bid.

NOW, THEREFORE, BE IT RESOLVED by the Council of the City of Modesto that the bid of Jonnie E. Galloway in the amount of \$43,345.00

be accepted and the execution of a contract for the completion of the project by the City's designated officials be authorized.

The foregoing resolution was introduced at a regular meeting of the Council of the City of Modesto held on the 24th day of January, 1972 , by Councilman Elliott , who moved its adoption, which motion being duly seconded by Councilman Dunlap , was upon roll call carried and the resolution adopted by the following vote:

AYES: Councilmen: Dixon, Dunlap, Elliott, Newton, Simon, Smith,  
Mayor Davies

NOES: Councilmen: None

ABSENT: Councilmen: None

ATTEST:

  
W. T. CHYNOWETH, City Clerk

MODESTO CITY COUNCIL  
RESOLUTION NO. 72-45

A RESOLUTION ACCEPTING THE CONSTRUCTION OF ACME CONSTRUCTION COMPANY'S CONTRACT FOR ROOFING AND DRAINAGE FACILITIES AT MC HENRY LIBRARY (Museum)

WHEREAS, a report has been filed by the Director of Public Works that the construction of Roofing and Drainage Facilities at McHenry Library (Museum) has been completed by Acme Construction Company

in accordance with the contract agreement dated November 22, 1971.

NOW, THEREFORE, BE IT RESOLVED that the construction of Roofing and Drainage Facilities at McHenry Library (Museum) be accepted from said contractor, Acme Construction Company

that notice of completion be filed with the Recorder of Stanislaus County and that payment of amounts due in the amount of \$10,990.00 as provided in the contract, be authorized.

The foregoing resolution was introduced at a regular meeting of the Council of the City of Modesto held on the 24th day of January, 1972, by Councilman Elliott, who moved its adoption, which motion being duly seconded by Councilman Dunlap, was upon roll call carried and the resolution adopted by the following vote:

AYES: Councilmen: Dixon, Dunlap, Elliott, Newton, Simon, Smith, Mayor Davies

NOES: Councilmen: None

ABSENT: Councilmen: None

ATTEST:

  
W. T. CHYNOWETH, City Clerk

MODESTO CITY COUNCIL  
RESOLUTION NO. 72-46

A RESOLUTION APPROVING PLANS AND SPECIFICATIONS AND AUTHORIZING CALL FOR BIDS FOR CONSTRUCTION OF CURBS, GUTTERS, SIDEWALKS, FENCING AND STORM DRAINAGE PIPING AT THE SERVICE YARD EXPANSION SITE

BE IT HEREBY RESOLVED by the Council of the City of Modesto as follows:

SECTION 1. The plans and specifications for construction of curbs, gutters, sidewalks, fencing and storm drainage piping at the Service Yard Expansion Site

copies of which are on file, are hereby accepted and approved.

SECTION 2. The City Clerk is hereby authorized to call for public competitive sealed bids for the above named project, to be opened in the office of the City Clerk, 801 11th Street, in the City of Modesto, on February 8, 1972 at 10:00 A.M. and the City Clerk is hereby directed to give notice inviting such sealed bids in the time, form, and manner provided by law.

SECTION 3. After the bids are opened, they shall be tabulated and analyzed and a report submitted to the Council at its next regular meeting.

The foregoing resolution was introduced at a regular meeting of the Council of the City of Modesto held on the 24th day of January, 1972, by Councilman Elliott who moved its adoption, which motion being duly seconded by Councilman Dunlap was upon roll call carried and the resolution adopted by the following vote:

AYES: Councilmen: Dixon, Dunlap, Elliott, Newton, Simon,  
Smith, Mayor Davies  
NOES: Councilmen: None  
ABSENT: Councilmen: None

ATTEST:

  
W. T. CHYNOWETH, City Clerk

MODESTO CITY COUNCIL  
RESOLUTION NO. 72-47

A RESOLUTION REFERRING THE APPEAL OF TOPEKA INN MANAGEMENT, INC. FOR A FREE-STANDING IDENTIFICATION SIGN BACK TO THE BOARD OF ZONING ADJUSTMENT FOR FURTHER CONSIDERATION AND REPORT BACK TO THE CITY COUNCIL.

WHEREAS, an application for conditional use permit in the H-1 Zone to allow construction of a motel-restaurant complex and to allow erection of a free-standing identification sign was submitted by Topeka Inn Management, Inc. to the Board of Zoning Adjustment on November 26, 1971, and

WHEREAS, at a public hearing held on December 16, 1971, the Board of Zoning Adjustment by Resolution No. 416 found and determined that granting a conditional use permit for the motel-restaurant complex portion of the application was required by public necessity, convenience and general welfare, but that the portion of the application requesting a free-standing identification sign was not required by public necessity, convenience and general welfare for the following reasons:

1. The sign application does not meet the requirements of Section 10-2.2906 of the Municipal Code which allow granting of a conditional use permit for free-standing signs under certain circumstances.

2. The complex can be adequately identified by other types of signs permitted in the H-1 Zone as well as by other means of off-site advertising, and

WHEREAS, on December 29, 1971, Topeka Inn Management, Inc. filed an appeal with the City Clerk to the decision of the Board of Zoning Adjustment denying that portion of its conditional use permit application for a free-standing sign, which appeal was set for hearing before the City Council of the City of Modesto for 7:40 o'clock P. M. on January 24, 1972, in the Council Chambers, City Hall, 801 11th Street, Modesto, California, and

WHEREAS, said Council, after hearing evidence both oral and documentary, found and determined that the public hearing on said appeal should be continued to February 14, 1972, at 7:35 o'clock P. M. in the Council Chambers, City Hall, 801 11th Street, Modesto, California, for the purpose of referring the matter back to the Board of Zoning Adjustment for further consideration and report back to the City Council,

NOW, THEREFORE, BE IT RESOLVED by the Council of the City of Modesto that the public hearing on the matter of the appeal of Topeka Inn Management, Inc. to the decision of the Board of Zoning Adjustment for a free-standing identification sign, which was denied in Board of Zoning Adjustment Resolution No. 416 adopted December 16, 1971, is hereby continued to February 14, 1972, at 7:35 o'clock P. M. in the Council Chambers, City Hall, 801 11th Street, Modesto, California.

BE IT FURTHER RESOLVED that the matter of the appeal of Topeka Inn Management, Inc. to the decision of the Board of Zoning Adjustment for a free-standing identification sign, is hereby referred back to the Board of Zoning Adjustment for further consideration and report back to the City Council by February 14, 1972.

The foregoing resolution was introduced at a regular meeting of the Council of the City of Modesto held on the 24th day of January, 1972, by Councilman Dunlap, who moved its adoption, which motion was duly seconded by Councilman Newton, and upon roll call carried and the resolution adopted by the following vote:

AYES: Councilmen: Dixon, Dunlap, Elliott, Newton, Simon, Smith,  
Mayor Davies  
NOES: Councilmen: None  
ABSENT: Councilmen: None

ATTEST:

W. T. Chynoweth  
W. T. CHYNOWETH, City Clerk

(SEAL)

APPROVED AS TO FORM:

By

Elwyn L. Johnson  
ELWYN L. JOHNSON, City Attorney

MODESTO CITY COUNCIL  
RESOLUTION NO. 72-48

A RESOLUTION CONFIRMING THE REPORT OF THE  
SUPERINTENDENT OF STREETS CONCERNING THE  
WORK OF CONSTRUCTION OF SIDEWALK

ALONG CERTAIN STREETS IN  
THE CITY OF MODESTO IN ACCORDANCE WITH THE  
IMPROVEMENT DISTRICT ACT OF 1911, ASSESSING  
THE COST OF CONSTRUCTION AGAINST THE PARCEL  
OF REAL PROPERTY FRONTING UPON THE IMPROVE-  
MENT, AND DIRECTING THE METHOD OF COLLECTION  
OF SAID LIEN (Along Edison Ave. & Bel Air Court at 811  
Edison Ave., Lot 1 of Block 672 - Mr. Leon L. Lane - \$293.20)  
WHEREAS, Chapter 27 of Part 3 of Division 7 (Sections

5870 et seq.) of the Streets and Highways Code of the State of  
California establishes a procedure pursuant to which the construc-  
tion of sidewalk may be required, and

WAIVED BY PROPERTY OWNER  
WHEREAS, the Council did, on \_\_\_\_\_, 19\_\_  
adopt its Resolution No. \_\_\_\_\_, directing the Superin-  
tendent of Streets to give notice requiring the construction of  
sidewalks along certain streets in the City  
of Modesto as provided therein, and

WHEREAS, the Superintendent of Streets proceeded to  
cause the completion of the construction of sidewalks  
\_\_\_\_\_ as aforesaid, in compliance with the provisions  
of Chapter 27 of Part 3 of Division 7 of the Streets and Highways  
Code, and

WHEREAS, January 24, 1972, at 7:45 o'clock  
P.M. in the Council Chambers, located in the City Hall, 801  
Eleventh Street, Modesto, California, was set as the time and place  
for a hearing and passing upon the report of the Superintendent of  
Streets with respect to the construction of said improvement, and

WHEREAS, upon the completion of said hearing, said  
Council confirmed the report of the Superintendent of Streets, as  
submitted, and on file in the office of the City Clerk, the cost  
of said work specified in Section 1 of this resolution being  
determined in the total amount of \$293.20.

NOW, THEREFORE, BE IT RESOLVED by the Council of the  
City of Modesto as follows:

SECTION 1. That the cost of the aforesaid work, being the amount of \$293.20, be assessed in 6 annual installments as a lien against the parcel (s) of property fronting upon the work so constructed.

All that real property in the City of Modesto, County of Stanislaus, State of California, described as follows:

Lot 1 of Block 672 of John Muir Heights as per map filed April 13, 1953 in Volume 17 of Maps, Page 54, Stanislaus County Records.

(Stanislaus County Assessor's Parcel No. 002-01 112-5125-001)

SECTION 2. Said assessment shall bear interest on the unpaid balance at the rate of six (6%) per cent per annum, said interest to begin to run on the 31st day after the adoption of this resolution.

SECTION 3. In accordance with the provisions of Sections 5893 and 5895 of the California Streets and Highways Code, it is hereby ordered that the notice of each annual installment of said lien be delivered to the Stanislaus County Auditor, who shall enter the amount thereof on the County Assessment Book opposite the description of the particular property and the amount shall be collected together with all other taxes thereon against the property. The Director of Finance shall annually deliver said notice of lien to the County Auditor before the date fixed by law for the delivery of the Assessment Book to the County Board of Equalization. The lien shall be collected in accordance with the procedure prescribed in Section 5894 of the California Streets and Highways Code.

The foregoing resolution was introduced at a regular meeting of the Council of the City of Modesto held on the 24th day of January, 1972, by Councilman Smith, who moved its adoption, which motion being duly seconded by Councilman Simon, was upon roll call carried and the resolution adopted by the following vote:

AYES: Councilmen: Dixon, Dunlap, Elliott, Newton, Simon, Smith, Mayor Davies

NOES: Councilmen: None

ABSENT: Councilmen: None

ATTEST:

  
W. T. CHYNOWETH, City Clerk

(Installment)

MODESTO CITY COUNCIL  
RESOLUTION NO. 72-49

A RESOLUTION CONFIRMING THE REPORT OF THE SUPERINTENDENT OF STREETS CONCERNING THE WORK OF CONSTRUCTION OF CURB, GUTTER AND SIDEWALK ALONG CERTAIN STREETS IN THE CITY OF MODESTO IN ACCORDANCE WITH THE IMPROVEMENT DISTRICT ACT OF 1911, ASSESSING THE COST OF CONSTRUCTION AGAINST THE PARCEL OF REAL PROPERTY FRONTING UPON THE IMPROVEMENT, AND DIRECTING THE METHOD OF COLLECTION OF SAID LIEN (707 El Terino Avenue, portion of Block 1038 - Mr. Lloyd P. Mize - \$260.30)

WHEREAS, Chapter 27 of Part 3 of Division 7 (Sections 5870 et seq.) of the Streets and Highways Code of the State of California establishes a procedure pursuant to which the construction of curbs, gutters and sidewalks may be required, and WAIVED BY PROPERTY OWNER

WHEREAS, the Council did, on \_\_\_\_\_, 19\_\_\_ adopt its Resolution No. \_\_\_\_\_, directing the Superintendent of Streets to give notice requiring the construction of curbs, gutters and sidewalks along certain streets in the City of Modesto as provided therein, and

WHEREAS, the Superintendent of Streets proceeded to cause the completion of the construction of curbs, gutters and sidewalks as aforesaid, in compliance with the provisions of Chapter 27 of Part 3 of Division 7 of the Streets and Highways Code, and

WHEREAS, January 24, 1972, at 7:45 O'clock P.M. in the Council Chambers, located in the City Hall, 801 Eleventh Street, Modesto, California, was set as the time and place for a hearing and passing upon the report of the Superintendent of Streets with respect to the construction of said improvement, and

WHEREAS, upon the completion of said hearing, said Council confirmed the report of the Superintendent of Streets, as submitted, and on file in the office of the City Clerk, the cost of said work specified in Section 1 of this resolution being determined in the total amount of \$260.30.

NOW, THEREFORE, BE IT RESOLVED by the Council of the City of Modesto as follows:

SECTION 1. That the cost of the aforesaid work, being the amount of \$260.30, be assessed in 5 annual installments as a lien against the parcel (s) of property fronting upon the work so constructed.

All that real property in the City of Modesto, County of Stanislaus, State of California, described as follows:

The North 45 feet of the South 145 feet of the North  $\frac{1}{2}$  of the West  $\frac{1}{2}$  of the East  $\frac{1}{2}$  of Lot 3 of Rice Colony as per map filed February 19, 1904 in Volume 1 of Maps, Page 54, Stanislaus County Records.

(Stanislaus County Assessor's Parcel No. 002-01 112-3927-001)

SECTION 2. Said assessment shall bear interest on the unpaid balance at the rate of six (6%) per cent per annum, said interest to begin to run on the 31st day after the adoption of this resolution.

SECTION 3. In accordance with the provisions of Sections 5893 and 5895 of the California Streets and Highways Code, it is hereby ordered that the notice of each annual installment of said lien be delivered to the Stanislaus County Auditor, who shall enter the amount thereof on the County Assessment Book opposite the description of the particular property and the amount shall be collected together with all other taxes thereon against the property. The Director of Finance shall annually deliver said notice of lien to the County Auditor before the date fixed by law for the delivery of the Assessment Book to the County Board of Equalization. The lien shall be collected in accordance with the procedure prescribed in Section 5894 of the California Streets and Highways Code.

The foregoing resolution was introduced at a regular meeting of the Council of the City of Modesto held on the 24th day of January, 1972, by Councilman Smith, who moved its adoption, which motion being duly seconded by Councilman Simon, was upon roll call carried and the resolution adopted by the following vote:

AYES: Councilmen: Dixon, Dunlap, Elliott, Newton, Simon, Smith, Mayor Davies

NOES: Councilmen: None

ABSENT: Councilmen: None

ATTEST:

W. T. Chynoweth  
W. T. CHYNOWETH, City Clerk

(Installment)

MODESTO CITY COUNCIL  
RESOLUTION NO. 72-50

A RESOLUTION REQUESTING TRANSFER OF A PORTION  
OF THE FORMER MODESTO STATE HOSPITAL PROPERTY  
TO THE CITY OF MODESTO.

WHEREAS, the Yosemite Junior College District has been  
granted a portion of the former Modesto State Hospital property by  
State Legislative action, and

WHEREAS, the City of Modesto was assured, before said  
legislative action, that it would be given a portion of said  
property as a site for a fire station and fire training center, and

WHEREAS, the City of Modesto needs a site of sufficient size  
and a location suitable for use as a fire station and fire training  
center, and

WHEREAS, the City of Modesto now desires to proceed with plans  
for construction of such facilities,

NOW, THEREFORE, BE IT RESOLVED by the Council of the City  
of Modesto that the Board of Trustees of the Yosemite Junior College  
District is hereby requested to transfer to the City of Modesto that  
portion of the former Modesto State Hospital property bounded by the  
Southern Pacific Railroad right of way, Blue Gum Avenue and the  
extension of Carpenter Road north from Blue Gum Avenue for use as a  
fire station and fire training center.

The foregoing resolution was introduced at a regular  
meeting of the Council of the City of Modesto held on the 24th day of  
January, 1972, by Councilman Elliott, who moved its  
adoption, which motion being duly seconded by Councilman Dunlap,  
was upon roll call carried and the resolution adopted by the  
following vote:

AYES: Councilmen: Dixon, Dunlap, Elliott, Newton, Simon,  
Smith, Mayor Davies  
NOES: Councilmen: None  
ABSENT: Councilmen: None

ATTEST:

  
W. T. CHYNOWETH, City Clerk

(SEAL)

APPROVED AS TO FORM:

BY   
ELWYN L. JOHNSON, City Attorney

MODESTO CITY COUNCIL  
RESOLUTION NO. 72- 51

A RESOLUTION AMENDING PARAGRAPH 1 OF RESOLUTION NO. 71-895 ENTITLED "A RESOLUTION AUTHORIZING TEMPORARY POSITIONS IN THE UNCLASSIFIED SERVICE OF THE CITY OF MODESTO TO BE FILLED BY PERSONS EMPLOYED UNDER THE PROVISIONS OF THE EMERGENCY EMPLOYMENT ACT OF 1971. "

BE IT RESOLVED by the Council of the City of Modesto that Paragraph 1 of Resolution No. 71-895 entitled, "A Resolution Authorizing Temporary Positions in the Unclassified Service of the City of Modesto to be filled by Persons Employed Under the Provisions of the Emergency Employment Act of 1971", be amended to read as follows:

1. The following temporary positions in the Unclassified Service of the City of Modesto are hereby authorized. Said positions shall be filled by persons employed under the provisions of the Emergency Employment Act of 1971:

<u>CLASSIFICATION</u>	<u>NO. OF POSITIONS</u>
Parks Maintenance Man	13
Public Works Maintenance Man	11
Junior Typist Clerk	5
Clerk, Intermediate	2
Engineering Aide, Junior	2
Accountant, Junior	1
Janitor	2
Fireman	7
Policeman	7
Building Inspector	1

The foregoing resolution was introduced at a regular meeting of the Council of the City of Modesto held on the 24th day of January, 1972, by Councilman Elliott, who moved its adoption, which motion being duly seconded by Councilman Dunlap, was upon roll call carried and the resolution adopted by the following vote:

AYES: Councilmen: Dixon, Dunlap, Elliott, Newton, Simon, Smith, Mayor Davies

NOES: Councilmen: None

ABSENT: Councilmen: None

ATTEST: W. T. Chynoweth  
W. T. CHYNOWETH, City Clerk

(SEAL)

APPROVED AS TO FORM:

By Elwyn L. Johnson  
ELWYN L. JOHNSON, City Attorney

MODESTO CITY COUNCIL  
RESOLUTION NO. 72- 52

A RESOLUTION ESTABLISHING MUNICIPAL OFF-STREET  
PARKING LOTS IN THE CITY OF MODESTO, PROVIDING  
FOR CONTROL THEREON, AND RESCINDING RESOLUTION  
NO. 71-376

BE IT RESOLVED by the Council of the City of Modesto as follows:

SECTION 1. Parking Meter Lots. (a) The following municipal  
off-street parking lots shall be controlled by parking meters:

- (1) PML-1 11th and G Street parking lot  
(PM-5 Zone)
- (2) PML-3 12th and I Street parking lot (southeast corner)  
(PM-9 Zone)
- (3) PML-4b 11th Street between H and I Streets (lower level)  
parking lot (PM-7 Zone)
- (4) PML-11 10th and H Street parking lot  
(PM-8 Zone)
- (5) PML-12 9th Street between J and K Street parking lot  
(PM-2 Zone)
- (6) PML-21 11th and K Street parking lot  
(PM-11 Zone)
- (7) PML-24 9th and J Street parking lot  
(PM-2 Zone)
- (8) PML-25 9th and I Street parking lot (Claremont Hotel Property)  
(PM-2 Zone)
- (9) PML-26 East side of 10th Street between K and L Streets  
(PM-2 Zone)
- (10) PML-27 Southern Pacific Depot between I and K Streets  
(PM-4 Zone)
- (11) PML-28 11th Street between I and J Street parking lot  
(PM-2 Zone)
- (12) PML-30 12th Street between J and K Streets  
(PM-3 Zone)
- (13) PML-32 10th Street between J and K Street parking lot  
(PM-2 Zone)

(b) The municipal off-street parking lots which are controlled by meters  
are shown on the Parking Meter Zoning Map adopted by Section 3-2.1501 of the  
Modesto Municipal Code. The time limits and rates of fees for parking in said  
parking meter zones are as set forth in Section 3-2.1504 of said Code.

SECTION 2. ATTENDANT LOTS. (a) The following municipal off-street parking lots are hereby established as attendant lots:

- (1) PAL-2 9th Street between I and J Street parking lot
- (2) PAL-4a 11th Street between H and I Street (street level) parking lot
- (3) PAL-17 Bank of California parking lot at 12th and J Streets
- (4) PAL-18 Seely Tower parking lot at 12th and J Streets
- (5) PAL-22 Sears parking lot, 11th Street between K and L Streets

(b) Vehicular parking on said municipal off-street parking lots shall be controlled and regulated by parking attendants as follows:

- (1) PAL-2 and PAL-18.

From 9:00 A. M. to 9:00 P. M. , Monday through Saturday

- (2) PAL-4a

From 8:00 A. M. to 9:00 P. M. , Monday through Saturday

- (3) PAL-17

From 9:00 A. M. to 9:00 P. M. on Saturdays and bank holidays only. Attendant parking may be used on any such additional special occasions as may be deemed appropriate by the City Manager

- (4) PAL-22

From 9:00 A. M. to 6:00 P. M. on Tuesdays, Wednesdays and Saturdays, and from 9:00 A. M. to 9:00 P. M. on Mondays, Thursdays and Fridays, and on such special days as may be mutually agreed upon by the Director of Parking and Traffic of the City of Modesto and Sears Roebuck and Company

(c) The rate of ten (10¢) cents per hour or fraction thereof, unless validated in accordance with the provisions of Section 3-2.1604 of the Modesto Municipal Code, is hereby established for said attendant parking lots PAL-2, PAL-4a, PAL-17, PAL-18 and PAL-22.

(d) The price for validation stamps to be used with the validation system on attendant parking lots as provided by Section 3-2.1604 of the Modesto Municipal Code shall be ten (10¢) cents per stamp.

(e) The rate of five (5¢) cents per hour, or fraction thereof, when validated by the Stanislaus County Clerk for parking by persons serving on trial juries, is hereby established for said attendant parking lot PAL-2.

(f) The Director of Parking and Traffic may designate spaces in attendant parking lots for the free parking of bicycles. When appropriate signs are erected, bicycles may be parked in such areas without charge.

SECTION 3. PARKING TICKET LOTS. (a) The following municipal off-street parking lots shall be controlled by ticket dispensing devices:

- (1) PTL-20 10th Street between G and H Street parking lot (Old City Hall)
- (2) PTL-23 10th Street between G and H Street parking lot (Brack-Griffin)

(b) Vehicular parking on said municipal off-street parking lots PTL-20 and PTL-23, shall be controlled by means of ticket dispensing devices from 9:00 A. M. to 4:30 P. M., Monday through Saturday.

(c) The rate of twenty-five (25¢) cents per day or fraction thereof is hereby established for said parking ticket lots PTL-20 and PTL-23.

SECTION 4. FREE LOTS. The following municipal off-street parking lots shall be free lots:

- (a) PL-10 8th Street between I and K Streets
- (b) PL-15 Fire Station parking lot (north side)
- (c) PL-16 Fire Station parking lot (south side)
- (d) PL-31 Lincoln School site

SECTION 5. MONTHLY PARKING PASSES. Monthly parking passes may be authorized by the Director of Parking and Traffic on any attendant or metered lot when it does not encroach on the needs of shopper parking. The monthly charges for such passes shall be as follows:

PML-25	9th and I Streets Parking Lot (Claremont Hotel Property)	\$ 5.00
PML-27	Southern Pacific Depot Parking Lot between I and K Streets	\$ 4.00
	All other attendant or metered lots	\$10.00

Monthly parking passes may be authorized by the Director of Parking and Traffic on any parking ticket lot. The charge for such passes shall be at the rate of Five and no/100ths (\$5.00) Dollars per month.

SECTION 6. REPEALS. Resolution No. 71-376 adopted by the Council on May 3, 1971, is hereby rescinded.

The foregoing resolution was introduced at a regular meeting of the Council of the City of Modesto held on the 24th day of January, 1972, by Councilman Elliott, who moved its adoption, which motion

being duly seconded by Councilman Dunlap, was upon roll call carried and the resolution adopted by the following vote:

AYES: Councilmen: Dixon, Dunlap, Elliott, Newton, Simon, Smith, Mayor Davies  
NOES: Councilmen: None  
ABSENT: Councilmen: None

ATTEST: *W. T. Chynoweth*  
W. T. CHYNOWETH, City Clerk

(SEAL)

APPROVED AS TO FORM:

By *Elwyn L. Johnson*  
ELWYN L. JOHNSON, City Attorney

MODESTO CITY COUNCIL  
RESOLUTION NO. 72-53

A RESOLUTION APPROVING AGREEMENT BETWEEN THE CITY OF MODESTO AND SANDERS CONSTRUCTION COMPANY, INC., FOR SEWER SERVICE TO MANCINI PARK HOMES SUBDIVISION OUTSIDE THE CITY ON THE NORTH SIDE OF SONORA AVE. AND WEST SIDE OF HERNDON ROAD

BE IT HEREBY RESOLVED by the Council of the City of Modesto that the agreement between the City of Modesto and Sanders Construction Company, Inc.

for sewer service to Mancini Park Homes Subdivision outside the City on the north side of Sonora Ave. and west side of Herndon Road be, and it is hereby approved.

BE IT FURTHER RESOLVED that the execution of said agreement by the designated city officials be authorized.

The foregoing resolution was introduced at a regular meeting of the Council of the City of Modesto held on the 24th day of January, 1972, by Councilman Elliott, who moved its adoption, which motion being duly seconded by Councilman Dunlap, was upon roll call carried and the resolution adopted by the following vote:

AYES: Councilmen: Dixon, Dunlap, Elliott, Newton, Simon, Smith, Mayor Davies

NOES: Councilmen: None

ABSENT: Councilmen: None

ATTEST:

  
W. T. CHYNOWETH, City Clerk

MODESTO CITY COUNCIL  
RESOLUTION NO. 72-54

A RESOLUTION DETERMINING THE GENERAL PREVAILING RATES OF PER DIEM WAGES IN THE LOCALITY OF THE CITY OF MODESTO FOR THE CALENDAR YEAR 1972

WHEREAS, Section 1773 of the Labor Code of the State of California requires that if the awarding body chooses to refer to a copy of the prevailing rate of per diem wages on file at its principal office, in lieu of specifying them in each call for bids, the awarding body shall publish its determination of the prevailing rate of per diem wages in a newspaper of general circulation at least one time during each year, and, if there is any change in the prevailing rate during the course of any year, the awarding body shall specify the changes in the first call for bids made by the awarding body thereafter, and

WHEREAS, Section 1773.3 of the Labor Code of the State of California requires that the awarding body of each city shall file annually with the Director of Industrial Relations, its determination made pursuant to Section 1773 of the Labor Code, of the general prevailing rates of per diem wages in the locality in which the public work is to be performed.

NOW, THEREFORE, BE IT RESOLVED by the Council of the City of Modesto as follows:

1. The general prevailing rates of per diem wages in the locality of the City of Modesto for the remainder of calendar year 1972, effective February 2, 1972, is hereby determined to be those shown on the document attached hereto, marked "Exhibit A," and hereby made a part of this resolution.

2. The City Clerk is hereby instructed to publish once in the Modesto Bee, a newspaper of general circulation, the above-mentioned wage rate schedule marked "Exhibit A."

3. The City Clerk is hereby instructed to transmit a copy of this resolution, with attachment, to the Director of Industrial Relations of the State of California for filing in compliance with Section 1773.3 of the Labor Code of the State of California.

The foregoing resolution was introduced at a regular meeting of the Council of the City of Modesto held on the 24th day of January, 1972, by Councilman Elliott, who moved its adoption, which motion being duly seconded by Councilman Dunlap, was upon roll call carried and the resolution adopted by the following vote:

AYES: Councilmen: Dixon, Dunlap, Elliott, Newton, Simon, Smith, Mayor Davies

NOES: Councilmen: None

ABSENT: Councilmen: None

ATTEST: W. T. Chynoweth  
W. T. CHYNOWETH, City Clerk

FEBRUARY 2, 1972

Trade	Journeyman Hourly Wage Rate		Wage Supplements		Premium Pay	
	Wage Rate	Vac.	Fens.	F & W	Sun. & Sat.	Hol.
(cents per hour)						
ASBESTOS WORKERS	\$9.37	a\$0.90	\$0.35	\$0.40	2X	2X
ASPHALT IRONERS & RAKERS	5.185	0.50	0.50	0.40	1½X	2X
BRICKLAYER	7.65	0.25	0.15	0.25	2X	2X
CARPENTER	7.50	0.50	0.55	0.60	2X	2X
CEMENT MASON	6.52	0.75	0.75	0.36	2X	2X
COMBINATION BACKHOE & LOADER	7.46	0.50	0.65	0.43	1½X	2X
COMBINATION ROAD OILER-BOOTMAN	4.945	a0.35	0.25	0.375	1½X	2X
COMPRESSOR	5.99	a0.51	0.65	0.43	1½X	2X
CONCRETE LABORER	5.035	0.60	0.60	0.50	1½X	2X
CONCRETE MIXER (up to 1 yd.)	5.99	0.50	0.65	0.43	1½X	2X
CONSTRUCTION LABORER	4.935	0.60	0.60	0.50	1½X	2X
DUMPTRUCK, LESS THAN 4 YDS	4.505	a0.20	0.25	0.385	1½X	2X
DUMPTRUCKS, 4 YDS BUT LESS THAN 6 YDS	4.60	0.20	0.25	d0.385	1½X	2X
DUMPTRUCKS, 6 YDS BUT LESS THAN 8 YDS	4.80	0.20	0.25	d0.385	1½X	2X
DUMPTRUCKS, 8 YDS AND INCL. 12 YDS	5.04	0.20	0.25	d0.385	1½X	2X
DUMPTRUCKS, OVER 12 YDS. AND INCL. 18 YDS.	5.08	0.20	0.25	d0.385	1½X	2X
ELECTRICAL WORKER	b8.68	c	1%	0.38	2X	2X
FENCE ERECTOR	8.20	0.60	0.575	0.46	2X	2X
GLAZIERS	b5.85	8%	0.25	0.15	2X	2X
HARDWOOD FLOORLAYERS, SHINGLERS, POWER SAW OPERATORS, SAW FILERS & PATENT SCAFFOLD ELECTORS	7.50	0.50	0.55	0.60	2X	2X
HOD CARRIERS, BRICK	5.60	0.70	0.90	0.50	2X	2X
HOD CARRIERS, PLASTER	5.70	0.70	0.90	0.50	2X	2X
IRONWORKER, REINFORCING	8.16	0.60	57.5	0.46	2X	2X
IRONWORKER, STRUCTURAL	8.20	0.60	57.5	0.46	2X	2X
LATHERS	5.70	0.80	---	0.25	2X	2X
PAINTERS, BRUSH	6.00	0.75	---	0.35	1½X	1½X
PAINTERS, SPRAY	6.25	0.75	---	0.35	1½X	1½X
PAVEMENT BREAKER	6.68	0.50	0.65	0.43	1½X	1½X
PIPELAYER, CAULKER, BANDER	4.425	0.30	0.30	0.30	1½X	2X
PLASTERERS	6.00	0.75	0.45	0.60	2X	2X
PLUMBERS, PIPE & STEAM-FITTER	8.39	c	0.79	d0.55	2X	2X
POWER BLADE OPERATOR	7.65	a0.50	0.50	0.60	1½X	2X
POWER SHOVELS, CLAMSHELLS DRAGLINES, BACKHOES, GRADALLS (up to and incl. 1 yd.)	7.54	a0.50	0.65	0.43	1½X	2X

FEBRUARY 2, 1972

Trade	Journeyman Hourly Wage Rate	Vac.	Wage Supplements		Premium Pay	
			Pens.	H & W	Sun. & Sat.	Hol.
(cents per hours)						
POWERS SHOVELS, ETC. (over 1 yd & incl. 7 yds.)	\$7.65	<sup>a</sup> \$0.50	\$0.65	\$0.43	1½X	2X
ROLLERS	5.44	<sup>a</sup> 0.25	0.40	0.32	1½X	2X
ROOFER	5.69	0.75	0.20	0.30	2X	2X
SELF-PROPELLED BOOM TYPE LIFTING DEVICE	6.88	<sup>a</sup> 0.50	0.65	0.43	1½X	2X
SHEET METAL WORKERS	8.33	8%	0.50	0.36	2X	2X
SINGLE UNIT FLAT RACK (2 axle unit)	4.60	<sup>a</sup> 0.35	0.25	0.375	1½X	2X
SINGLE UNIT FLAT RACK (3 axle unit)	4.70	0.35	0.25	0.375	1½X	2X
TILE SETTERS	5.00	---	---	---	1½X	2X
TRACTORS (BOOM)	7.32	<sup>a</sup> 0.50	0.65	0.43	1½X	2X
TRACTORS	7.16	<sup>a</sup> 0.50	0.65	0.43	1½X	2X
TRANSIT MIX (under 6 yds)	4.655	<sup>a</sup> 0.20	0.25	0.385	1½X	2X
TRANSIT MIX (6 yds & under 8 yds)	4.755	<sup>a</sup> 0.20	0.25	0.385	1½X	2X
TRENCHING MACHINE	7.16	<sup>a</sup> 0.50	0.65	0.43	1½X	2X
TRUCK-TYPE LOADER	6.88	<sup>a</sup> 0.50	0.65	0.43	1½X	2X
WATER TRUCKS UNDER 2500 g.	4.615	0.20	0.25	<sup>d</sup> 0.385	1½X	2X
WATER TRUCKS OVER 2500 g. & under 4,000 g.	4.715	0.20	0.25	<sup>d</sup> 0.385	1½X	2X

<sup>a</sup>Includes employer contribution for paid holidays.

<sup>b</sup>6% of gross wages withheld and sent to vacation fund.

<sup>c</sup>Hourly vacation pay included in the hourly wage rate.

<sup>d</sup>Includes dental plan.

Per diem wages to be paid are determined to be those set forth in collective bargaining agreements for Stanislaus County. All work is to be paid for at the rates of pay effective at the time work is performed.

Copies of all collective bargaining agreements relating to the work are on file and available for inspection in the office of the California Department of Industrial Relations, Division of Labor Statistics and Research, 455 Golden Gate Avenue, San Francisco, California.

MODESTO CITY COUNCIL  
RESOLUTION NO. 72- 55

A RESOLUTION OF THE MODESTO CITY COUNCIL  
OFFERING NO OBJECTION TO PROPOSED OPEN  
SPACE CONTRACT APPLICATION NO. 72-952  
(JOHN BAVA, et al.)

WHEREAS, an Open Space Contract Application has been referred  
to the City of Modesto by the County of Stanislaus, and

WHEREAS, the effect of said application on the City of Modesto has  
been fully considered, and

WHEREAS, the City staff has recommended that the Open Space  
Contract Application not be opposed,

NOW, THEREFORE, BE IT RESOLVED by the Council of the City  
of Modesto that it does not oppose Open Space Contract Application No. 72-952  
(John Bava, et al.).

The foregoing resolution was introduced at a regular meeting of  
the Council of the City of Modesto held on the 24th day of January,  
1972, by Councilman Elliott, who moved its adoption, which motion  
being duly seconded by Councilman Dunlap, was upon roll call carried  
and the resolution adopted by the following vote:

AYES: Councilmen: Dixon, Dunlap, Elliott, Newton, Simon,  
Smith, Mayor Davies

NOES: Councilmen: None

ABSENT: Councilmen: None

ATTEST:

  
W. T. CHYNOWETH, City Clerk

(SEAL)

APPROVED AS TO FORM:

By

  
ELWYN L. JOHNSON, City Attorney

MODESTO CITY COUNCIL  
RESOLUTION NO. 72-56

A RESOLUTION OF THE MODESTO CITY COUNCIL  
OFFERING NO OBJECTION TO PROPOSED OPEN  
SPACE CONTRACT APPLICATION NO. 72-954  
(RALPH BAVA)

WHEREAS, an Open Space Contract Application has been referred  
to the City of Modesto by the County of Stanislaus, and

WHEREAS, the effect of said application on the City of Modesto has  
been fully considered, and

WHEREAS, the City staff has recommended that the Open Space  
Contract Application not be opposed,

NOW, THEREFORE, BE IT RESOLVED by the Council of the City  
of Modesto that it does not oppose Open Space Contract Application No. 72-954  
(Ralph Bava).

The foregoing resolution was introduced at a regular meeting of  
the Council of the City of Modesto held on the 24th day of January,  
1972, by Councilman Elliott, who moved its adoption, which motion  
being duly seconded by Councilman Dunlap, was upon roll call carried  
and the resolution adopted by the following vote:

AYES: Councilmen: Dixon, Dunlap, Elliott, Newton, Simon,  
Smith, Mayor Davies

NOES: Councilmen: None

ABSENT: Councilmen: None

ATTEST: W. T. Chynoweth  
W. T. CHYNOWETH, City Clerk

(SEAL)

APPROVED AS TO FORM:

By Elwyn L. Johnson  
ELWYN L. JOHNSON, City Attorney

MODESTO CITY COUNCIL  
RESOLUTION NO. 72- 57

A RESOLUTION OF THE MODESTO CITY COUNCIL  
OFFERING NO OBJECTION TO PROPOSED OPEN  
SPACE CONTRACT APPLICATION NO. 72-1074  
(CHARLOTTE PIKE)

WHEREAS, an Open Space Contract Application has been referred  
to the City of Modesto by the County of Stanislaus, and

WHEREAS, the effect of said application on the City of Modesto has  
been fully considered, and

WHEREAS, the City staff has recommended that the Open Space  
Contract Application not be opposed,

NOW, THEREFORE, BE IT RESOLVED by the Council of the City  
of Modesto that it does not oppose Open Space Contract Application No. 72-1074  
(Charlotte Pike).

The foregoing resolution was introduced at a regular meeting of  
the Council of the City of Modesto held on the 24th day of January,  
1972, by Councilman Elliott, who moved its adoption, which motion  
being duly seconded by Councilman Dunlap, was upon roll call carried  
and the resolution adopted by the following vote:

AYES: Councilmen: Dixon, Dunlap, Elliott, Newton, Simon,  
Smith, Mayor Davies

NOES: Councilmen: None

ABSENT: Councilmen: None

ATTEST: W. T. Chynoweth  
W. T. CHYNOWETH, City Clerk

(SEAL)

APPROVED AS TO FORM:

By Elwyn L. Johnson  
ELWYN L. JOHNSON, City Attorney

MODESTO CITY COUNCIL  
RESOLUTION NO. 72-58

A RESOLUTION ENDORSING THE PROPOSED ALCOHOL  
DETOXIFICATION AND TREATMENT PROGRAM OF  
STANISLAUS COUNTY.

WHEREAS, alcoholism is one of the major social problems in our  
nation and community, and

WHEREAS, between six and seven thousand citizens of Stanislaus  
County are afflicted with alcoholism, and

WHEREAS, a majority of the deaths due to traffic accidents in  
Stanislaus County are caused by drunk drivers, and

WHEREAS, many homes and families are broken because of the inability  
of the alcoholic to take care of himself and his family, and

WHEREAS, no comprehensive treatment facility is available in  
Stanislaus County for alcoholics and therefore this problem continues to grow  
without any effective deterrents, and

WHEREAS, Stanislaus County is proposing to develop an Alcohol  
Detoxification and Treatment Program,

NOW, THEREFORE, BE IT RESOLVED by the Council of the City  
of Modesto that it hereby endorses the proposed Alcohol Detoxification and  
Rehabilitation Program proposed by Stanislaus County and also endorses the  
applications for federal funds which will enable Stanislaus County to develop  
comprehensive programs to meet the needs of the problem in Stanislaus County.

The foregoing resolution was introduced at a regular meeting of  
the Council of the City of Modesto held on the 24th day of January, 1972,  
by Councilman Elliott, who moved its adoption, which motion being  
duly seconded by Councilman Dunlap, was upon roll call carried and the  
resolution adopted by the following vote:

AYES: Councilmen: Dixon, Dunlap, Elliott, Newton, Simon,  
Smith, Mayor Davies

NOES: Councilmen: None

ABSENT: Councilmen: None

ATTEST:

  
W. T. CHYNOWETH, City Clerk

(SEAL)

APPROVED AS TO FORM:

By

  
ELWYN L. JOHNSON, City Attorney

MODESTO CITY COUNCIL  
RESOLUTION NO. 72-59

A RESOLUTION ACCEPTING A GRANT FOR NEIGHBORHOOD  
YOUTH ADVISOR PROGRAM NO. 0789.

WHEREAS, the City of Modesto desires to undertake Neighborhood Youth Advisor Program No. 0789 to be funded in part from funds made available through the Omnibus Crime Control and Safe Streets Act of 1968 administered by the California Council on Criminal Justice.

NOW, THEREFORE, BE IT RESOLVED that as the California Council on Criminal Justice has consented to fund the above project, the City of Modesto agrees to accept the grant and designates the City Manager to execute on behalf of the City of Modesto the contract for the grant for law enforcement purposes.

BE IT FURTHER RESOLVED that the applicant agrees to provide the required matching funds to said project.

BE IT FURTHER RESOLVED that grant funds received hereunder shall not be used to supplant ongoing law enforcement expenditures.

The foregoing resolution was introduced at a regular meeting of the Council of the City of Modesto held on the 24th day of January, 1972, by Councilman Elliott, who moved its adoption, which motion being duly seconded by Councilman Dunlap, was upon roll call carried and the resolution adopted by the following vote:

AYES: Councilmen: Dixon, Dunlap, Elliott, Newton, Simon,  
Smith, Mayor Davies

NOES: Councilmen: None

ABSENT: Councilmen: None

ATTEST: W. T. Chynoweth  
W. T. CHYNOWETH, City Clerk

(SEAL)

APPROVED AS TO FORM

By: Elwyn L. Johnson  
ELWYN L. JOHNSON, City Attorney

MODESTO CITY COUNCIL  
RESOLUTION NO. 72- 60

A RESOLUTION ACCEPTING A GRANT FOR FEASIBILITY  
STUDY-ALTERNATE LAW ENFORCEMENT SYSTEMS NO. 0825.

WHEREAS, the City of Modesto desires to undertake Feasibility Study-Alternate Law Enforcement Systems No. 0825 to be funded in part from funds made available through the Omnibus Crime Control and Safe Streets Act of 1968 administered by the California Council on Criminal Justice.

NOW, THEREFORE, BE IT RESOLVED that as the California Council on Criminal Justice has consented to fund the above project, the City of Modesto agrees to accept the grant and designates the City Manager to execute on behalf of the City of Modesto the contract for the grant for law enforcement purposes.

BE IT FURTHER RESOLVED that the applicant agrees to provide the required matching funds to said project.

BE IT FURTHER RESOLVED that grant funds received hereunder shall not be used to supplant ongoing law enforcement expenditures.

The foregoing resolution was introduced at a regular meeting of the Council of the City of Modesto held on the 24th day of January, 1972, by Councilman Elliott, who moved its adoption, which motion being duly seconded by Councilman Dunlap, was upon roll call carried and the resolution adopted by the following vote:

AYES:	Councilmen:	Dixon, Dunlap, Elliott, Newton, Simon, Smith, Mayor Davies
NOES:	Councilmen:	None
ABSENT:	Councilmen:	None

ATTEST:

W. T. Chynoweth  
W. T. CHYNOWETH, City Clerk

(SEAL)

APPROVED AS TO FORM

By:

Elwyn L. Johnson  
ELWYN L. JOHNSON, City Attorney

MODESTO CITY COUNCIL  
RESOLUTION NO. 72-61  
LEASE

A RESOLUTION APPROVING/AGREEMENT BETWEEN THE CITY OF MODESTO AND ARNOLD R. AND NORMA E. JOHNSON for approximately 16 ACRES OF THE BEYER PARK SITE PROPERTY FOR THE PURPOSE OF GROWING GRAIN

BE IT HEREBY RESOLVED by the Council of the City of Modesto  
lease  
that the/agreement between the City of Modesto and Arnold R. and  
Norma E. Johnson

for approximately 16 acres on the Beyer Park site to grow grain  
(City will receive 15% of gross revenue from crop - term is Jan-  
uary 25, 1972 through June 30, 1972 with option to renew lease)

be, and it is hereby approved.

BE IT FURTHER RESOLVED that the execution of said/agreement  
lease  
by the designated city officials be authorized.

The foregoing resolution was introduced at a regular meeting  
of the Council of the City of Modesto held on the 24th day of  
January, 1972, by Councilman Elliott, who moved its  
adoption, which motion being duly seconded by Councilman Dunlap,  
was upon roll call carried and the resolution adopted by the  
following vote:

AYES: Councilmen: Dixon, Dunlap, Elliott, Newton, Simon,  
Smith, Mayor Davies  
NOES: Councilmen: None  
ABSENT: Councilmen: None

ATTEST:

  
W. T. CHYNOWETH, City Clerk

MODESTO CITY COUNCIL,  
RESOLUTION NO. 72- 62

RESOLUTION AUTHORIZING FILING OF APPLICATION  
WITH THE DEPARTMENT OF HOUSING AND URBAN  
DEVELOPMENT OF THE UNITED STATES OF AMERICA  
FOR GRANT TO DEVELOP OPEN SPACE LAND - PIKE PARK.

WHEREAS, Title VII of the Housing Act of 1961, as amended, provides for the making of grants by the Secretary of Housing and Urban Development to States and local public bodies to assist them in the acquisition and development of permanent interests in land for open-space uses where such assistance is needed for carrying out a unified or officially coordinated program for the provision and development of open-space land as part of the comprehensively planned development of the urban area, and

WHEREAS, the City of Modesto, (herein sometimes referred to as "Applicant") desires to develop certain land known as Pike Park, which land is to be held and used for permanent open-space land for a neighborhood park, and

WHEREAS, Title VI of the Civil Rights Act of 1964, and the regulations of the Department of Housing and Urban Development effectuating that Title, provide that no person shall be discriminated against because of race, color, or national origin in the use of the land acquired and/or developed, and

WHEREAS, it is recognized that the contract for Federal grant will impose certain obligations and responsibilities upon the Applicant and will require among other things (1) assurances that families and individuals displaced as a result of the open-space land project are offered decent, safe and sanitary housing, (2) compliance with Federal labor standards, and (3) compliance with Federal requirements relating to equal employment opportunity, and

WHEREAS, it is estimated that the cost of development of said land will be Five Thousand and no/100ths (\$5,000.00) Dollars.

NOW, THEREFORE, BE IT RESOLVED by the Council of the City of Modesto as follows:

1. That an application be made to the Department of Housing and Urban Development for a grant in an amount authorized by Title VII of the Housing Act of 1961, as amended, which amount is presently estimated to be Two Thousand, Five Hundred and no/100ths (\$2,500.00) Dollars, and that the applicant will pay the balance of the cost from other funds available to it.

2. That the City Manager is hereby authorized and directed to execute and to file such application with the Department of Housing and Urban

Development, to provide additional information and to furnish such documents as may be required by said Department to execute such contracts as are required by said Department, and to act as the authorized correspondent of the Applicant.

3. That the proposed development is in accordance with plans for the allocation of land for open-space uses, and that, should said grant be made, the Applicant will develop, and retain said land for the uses designated in said application and approved by the Department of Housing and Urban Development.

4. That the United States of America and the Secretary of Housing and Urban Development be, and they hereby are, assured of full compliance by the Applicant with regulations of the Department of Housing and Urban Development effectuating Title VI of the Civil Rights Act of 1964.

5. That the United States of America and the Secretary of Housing and Urban Development be, and they hereby are, assured of full compliance by the Applicant with the Federal labor standards imposed under Title VII of the Housing Act of 1961, as amended.

The foregoing resolution was introduced at a regular meeting of the Council of the City of Modesto held on the 24th day of January, 1972, by Councilman Elliott, who moved its adoption, which motion being duly seconded by Councilman Dunlap, was upon roll call carried and the resolution adopted by the following vote:

AYES:	Councilmen:	Dixon, Dunlap, Elliott, Newton, Simon, Smith, Mayor Davies
NOES:	Councilmen:	None
ABSENT:	Councilmen:	None

ATTEST:

W. T. Chynoweth  
W. T. CHYNOWETH, City Clerk

(SEAL)

APPROVED AS TO FORM:

By

Elwyn L. Johnson  
ELWYN L. JOHNSON, City Attorney

MODESTO CITY COUNCIL  
RESOLUTION NO. 72- 63

RESOLUTION AUTHORIZING FILING OF APPLICATION  
WITH THE DEPARTMENT OF HOUSING AND URBAN  
DEVELOPMENT OF THE UNITED STATES OF AMERICA  
FOR GRANT TO DEVELOP OPEN SPACE LAND - MANCINI PARK.

WHEREAS, Title VII of the Housing Act of 1961, as amended, provides for the making of grants by the Secretary of Housing and Urban Development to States and local public bodies to assist them in the acquisition and development of permanent interests in land for open-space uses where such assistance is needed for carrying out a unified or officially coordinated program for the provision and development of open-space land as part of the comprehensively planned development of the urban area, and

WHEREAS, the City of Modesto, (herein sometimes referred to as "Applicant") desires to develop certain land known as Mancini Park, which land is to be held and used for permanent open-space land for a regional park, and

WHEREAS, Title VI of the Civil Rights Act of 1964, and the regulations of the Department of Housing and Urban Development effectuating that Title, provide that no person shall be discriminated against because of race, color, or national origin in the use of the land acquired and/or developed, and

WHEREAS, it is recognized that the contract for Federal grant will impose certain obligations and responsibilities upon the Applicant and will require among other things (1) assurances that families and individuals displaced as a result of the open-space land project are offered decent, safe and sanitary housing, (2) compliance with Federal labor standards, and (3) compliance with Federal requirements relating to equal employment opportunity, and

WHEREAS, it is estimated that the cost of development of said land will be Twenty Thousand and no/100ths (\$20,000.00) Dollars,

NOW, THEREFORE, BE IT RESOLVED by the Council of the City of Modesto as follows:

1. That an application be made to the Department of Housing and Urban Development for a grant in an amount authorized by Title VII of the Housing Act of 1961, as amended, which amount is presently estimated to be Ten Thousand and no/100ths (\$10,000.00) Dollars, and that the applicant will pay the balance of the cost from other funds available to it.

2. That the City Manager is hereby authorized and directed to execute and to file such application with the Department of Housing and Urban

Development, to provide additional information and to furnish such documents as may be required by said Department to execute such contracts as are required by said Department, and to act as the authorized correspondent of the Applicant.

3. That the proposed development is in accordance with plans for the allocation of land for open-space uses, and that, should said grant be made, the Applicant will develop, and retain said land for the uses designated in said application and approved by the Department of Housing and Urban Development.

4. That the United States of America and the Secretary of Housing and Urban Development be, and they hereby are, assured of full compliance by the Applicant with regulations of the Department of Housing and Urban Development effectuating Title VI of the Civil Rights Act of 1964.

5. That the United States of America and the Secretary of Housing and Urban Development be, and they hereby are, assured of full compliance by the Applicant with the Federal labor standards imposed under Title VII of the Housing Act of 1961, as amended.

The foregoing resolution was introduced at a regular meeting of the Council of the City of Modesto held on the 24th day of January, 1972, by Councilman Elliott, who moved its adoption, which motion being duly seconded by Councilman Dunlap, was upon roll call carried and the resolution adopted by the following vote:

AYES:	Councilmen:	Dixon, Dunlap, Elliott, Newton, Simon, Smith, Mayor Davies
NOES:	Councilmen:	None
ABSENT:	Councilmen:	None

ATTEST:

W. T. Chynoweth  
W. T. CHYNOWETH, City Clerk

(SEAL)

APPROVED AS TO FORM:

By Elwyn L. Johnson  
ELWYN L. JOHNSON, City Attorney

MODESTO CITY COUNCIL  
RESOLUTION NO. 72-64

RESOLUTION AUTHORIZING FILING OF APPLICATION  
WITH THE DEPARTMENT OF HOUSING AND URBAN  
DEVELOPMENT OF THE UNITED STATES OF AMERICA  
FOR GRANT TO DEVELOP OPEN SPACE LAND - MARSHALL PARK.

WHEREAS, Title VII of the Housing Act of 1961, as amended, provides for the making of grants by the Secretary of Housing and Urban Development to States and local public bodies to assist them in the acquisition and development of permanent interests in land for open-space uses where such assistance is needed for carrying out a unified or officially coordinated program for the provision and development of open-space land as part of the comprehensively planned development of the urban area, and

WHEREAS, the City of Modesto, (herein sometimes referred to as "Applicant") desires to develop certain land known as Marshall Park, which land is to be held and used for permanent open space land for a neighborhood park, and

WHEREAS, Title VI of the Civil Rights Act of 1964, and the regulations of the Department of Housing and Urban Development effectuating that Title, provide that no person shall be discriminated against because of race, color, or national origin in the use of the land acquired and/or developed, and

WHEREAS, it is recognized that the contract for Federal grant will impose certain obligations and responsibilities upon the Applicant and will require among other things (1) assurances that families and individuals displaced as a result of the open-space land project are offered decent, safe and sanitary housing, (2) compliance with Federal labor standards, and (3) compliance with Federal requirements relating to equal employment opportunity, and

WHEREAS, it is estimated that the cost of development of said land will be Thirty Five Thousand and no/100ths (\$35,000.00) Dollars,

NOW, THEREFORE, BE IT RESOLVED by the Council of the City of Modesto as follows:

1. That an application be made to the Department of Housing and Urban Development for a grant in an amount authorized by Title VII of the Housing Act of 1961, as amended, which amount is presently estimated to be Seventeen Thousand, Five Hundred and no/100ths (\$17,500.00) Dollars, and that the applicant will pay the balance of the cost from other funds available to it.

2. That the City Manager is hereby authorized and directed to execute and to file such application with the Department of Housing and Urban

Development, to provide additional information and to furnish such documents as may be required by said Department to execute such contracts as are required by said Department, and to act as the authorized correspondent of the Applicant.

3. That the proposed development is in accordance with plans for the allocation of land for open-space uses, and that, should said grant be made, the Applicant will develop, and retain said land for the uses designated in said application and approved by the Department of Housing and Urban Development.

4. That the United States of America and the Secretary of Housing and Urban Development be, and they hereby are, assured of full compliance by the Applicant with regulations of the Department of Housing and Urban Development effectuating Title VI of the Civil Rights Act of 1964.

5. That the United States of America and the Secretary of Housing and Urban Development be, and they hereby are, assured of full compliance by the Applicant with the Federal labor standards imposed under Title VII of the Housing Act of 1961, as amended.


The foregoing resolution was introduced at a regular meeting of the Council of the City of Modesto held on the 24th day of January, 1972, by Councilman Elliott, who moved its adoption, which motion being duly seconded by Councilman Dunlap, was upon roll call carried and the resolution adopted by the following vote:

AYES: Councilmen: Dixon, Dunlap, Elliott, Newton, Simon, Smith, Mayor Davies

NOES: Councilmen: None

ABSENT: Councilmen: None

ATTEST:

  
W. T. CHYNOWETH, City Clerk

(SEAL)

APPROVED AS TO FORM:

By   
ELWYN L. JOHNSON, City Attorney

MODESTO CITY COUNCIL  
RESOLUTION NO. 72-65

A RESOLUTION SETTING THE TIME AND PLACE FOR A PUBLIC HEARING BEFORE THE COUNCIL OF THE CITY OF MODESTO ON A PROPOSED AMENDMENT TO SECTION 21-3-9 OF THE ZONING MAP (WRIGHT & LAZAR)

WHEREAS, the Modesto City Planning Commission held a public hearing on January 18, 1972, in the Council Chambers, City Hall, for the purpose of considering an amendment to Section 21-3-9 of the zoning map to rezone from One-family Residential Zone, R-1, to Two-Family Residential Zone, R-2 the following described property:

SEE EXHIBIT "A" ATTACHED

and

WHEREAS, the said Planning Commission after hearing evidence both oral and documentary on the proposed amendment, adopted Resolution No. ~~71~~ 72-13 recommending to the Council that rezoning of the property described above is required by public necessity, convenience and general welfare;

NOW, THEREFORE, BE IT RESOLVED by the Council of the City of Modesto that a public hearing on the proposed amendment to Section 21-3-9 of the Zoning Map be set for February 14, 1972 at 7:35 P.M. in the Council Chambers, City Hall, 801 11th Street, Modesto, California, to consider the proposed rezoning as recommended by the Modesto City Planning Commission.

The foregoing resolution was introduced at a regular meeting of the Council of the City of Modesto held on the 24th day of January, 1972, by Councilman Elliott, who moved its adoption, which motion being duly seconded by Councilman Dunlap, was upon roll call carried and the resolution adopted by the following vote:

AYES: Councilmen: Dixon, Dunlap, Elliott, Newton, Simon, Smith,  
Mayor Davies

NOES: Councilmen: None

ABSENT: Councilmen: None

ATTEST:

  
W. T. CHYNOWETH, City Clerk

All that portion of Lots 1 and 2 of Coolidge Colony, according to the Official Map thereof, filed in the Office of the Recorder of Stanislaus County, California, on November 15, 1910, in Volume 5 of Maps, at Page 17, described as follows:

Commencing at the northwest corner of said Lot 2, said corner being on the centerline Granger Avenue; thence easterly along the north line of said Lot 2, being the centerline of Granger Avenue 197.00 feet to the point of beginning; thence southerly along a line which is parallel with the west line of said Lot 2 and 197.00 feet therefrom, 330.13 feet to the north line of the south half of said Lots 2 and 1 of said Coolidge Colony; thence easterly along the north line of the south half of said Lots 2 and 1, 153.78 feet to a point which is located 20' east of the west line of said Lot 1; thence northerly along a line which is parallel with the west line of said Lot 1 and 20 feet therefrom, 330.13 feet more or less to the centerline of Granger Avenue also being the north line of said Lots 1 and 2; thence westerly along the centerline of Granger Avenue and the north line of said Lots 1 and 2 of said Coolidge Colony 153.78 feet more or less to the point of beginning.

MODESTO CITY COUNCIL  
RESOLUTION NO. 72-66

A RESOLUTION SETTING THE TIME AND PLACE FOR A PUBLIC HEARING BEFORE THE COUNCIL OF THE CITY OF MODESTO ON A PROPOSED AMENDMENT TO SECTION 18-3-9 OF THE ZONING MAP (CHESTER W. ALLEN)

WHEREAS, the Modesto City Planning Commission held a public hearing on January 18, 1972, in the Council Chambers, City Hall, for the purpose of considering an amendment to Section 18-3-9 of the zoning map to rezone from One-family Residential Zone, R-1, to Planned Development Zone, P-D, the following described property:

SEE EXHIBIT "A" ATTACHED

and

WHEREAS, the said Planning Commission after hearing evidence both oral and documentary on the proposed amendment, adopted Resolution No. 72-12 recommending to the Council that rezoning of the property described above is required by public necessity, convenience and general welfare;

NOW, THEREFORE, BE IT RESOLVED by the Council of the City of Modesto that a public hearing on the proposed amendment to Section 18-3-9 of the Zoning Map be set for Monday, February 14, 1972 at 7:40 P.M. in the Council Chambers, City Hall, 801 11th Street, Modesto, California, to consider the proposed rezoning as recommended by the Modesto City Planning Commission.

The foregoing resolution was introduced at a regular meeting of the Council of the City of Modesto held on the 24th day of January, 1972, by Councilman Elliott, who moved its adoption, which motion being duly seconded by Councilman Dunlap, was upon roll call carried and the resolution adopted by the following vote:

AYES: Councilmen: Dixon, Dunlap, Elliott, Newton, Simon, Smith, Mayor Davies

NOES: Councilmen: None

ABSENT: Councilmen: None

ATTEST:

  
W. T. CHYNOWETH, City Clerk

18-3-9 Chester Allen

All that portion of Section 18, Township 3 South, Range 9 East, Mount Diablo Base and Meridian, described as follows:

Beginning at Section corner common to Sections 7, 8, 17 and 18, Township 3 South, Range 9 East, Mount Diablo Base and Meridian; thence along Section line and in center line of County Road South  $0^{\circ} 48'$  East, 519.86 feet to true point of beginning; thence North  $89^{\circ} 48'$  West 308.80 feet; thence South  $0^{\circ} 12'$  West 267.10 feet to center line of Cavill Drain; thence along Cavill Drain South Easterly 70.25 feet; thence North  $89^{\circ} 12'$  East along the North line of land deeded to Samuel F. Zeigler, recorded in Volume 724, Page 77, 258.40 feet to the East section line of said Section 18; thence along Section line North  $0^{\circ} 48'$  West 308.86 feet to the true point of beginning.

Including also the southerly 25 feet of Levon Avenue immediately adjacent to the above described property.

MODESTO CITY COUNCIL  
RESOLUTION NO. 72-67

A RESOLUTION APPROVING APPROPRIATION TRANSFER OF \$636 TO COVER COST OF EXTRA HELP FOR REMAINDER OF 1971-72 FISCAL YEAR

BE IT RESOLVED by the Council of the City of Modesto that the following appropriation transfer(s) are approved:

GENERAL FUND

From:	General Reserve (60-101)	\$636.00
To:	Salaries, Wages, Part-time (120-17-101)	\$636.00

(To cover cost of extra help for remainder of 1971-72 fiscal year)

The foregoing resolution was introduced at a regular meeting of the Council of the City of Modesto held on the 24th day of January 1972, by Councilman Elliott, who moved its adoption, which motion being duly seconded by Councilman Dunlap, was upon roll call carried and the resolution adopted by the following vote:

AYES:	Councilmen:	Dixon, Dunlap, Elliott, Newton, Simon, Smith, Mayor Davies
NOES:	Councilmen:	None
ABSENT:	Councilmen:	None

ATTEST:

  
W. T. CHYNOWETH, City Clerk

MODESTO CITY COUNCIL  
RESOLUTION NO. 72-68

A RESOLUTION APPROVING APPROPRIATION TRANSFER OF \$30,000 - FOR PROPOSED ADDITION TO FIRE STATION NO. 5

BE IT RESOLVED by the Council of the City of Modesto that the following appropriation transfer(s) are approved:

SPECIAL FUND FOR CAPITAL OUTLAYS (321)

From: Fire Hydrant Installations (6125-41-321) \$24,500  
Fire Extinguishing Equipment (6112-41-321) 5,500

TO: Station No. 5 Addition/Construction (6130-41-321) \$30,000

(Engineering estimates based on current construction costs to complete the addition proposed for Fire Station #5 will be \$100,000. Presently, \$60,000 is budgeted in Account 6130-41-321. This transfer is being requested to provide \$90,000 toward the construction price estimate of \$100,000)

The foregoing resolution was introduced at a regular meeting of the Council of the City of Modesto held on the 24th day of January 1972, by Councilman Elliott, who moved its adoption, which motion being duly seconded by Councilman Dunlap, was upon roll call carried and the resolution adopted by the following vote:

AYES: Councilmen: Dixon, Dunlap, Elliott, Newton, Simon, Smith, Mayor Davies

NOES: Councilmen: None

ABSENT: Councilmen: None

ATTEST:

  
W. T. CHYNOWETH, City Clerk

MODESTO CITY COUNCIL  
RESOLUTION NO. 72-69

A RESOLUTION APPROVING APPROPRIATION TRANSFER OF \$695 to provide  
ADDITIONAL FUNDS FOR BUSINESS EXPENSE

BE IT RESOLVED by the Council of the City of Modesto that the  
following appropriation transfer(s) are approved:

GENERAL FUND - 101

FROM: General Reserve (60-101) \$695

TO: Business Expense (208-65-101) \$695

(There have been more meetings than anticipated; for  
example, the Public Projects Committee and S.A.A.G.  
meetings)

The foregoing resolution was introduced at a regular meeting of  
the Council of the City of Modesto held on the 24th day of January,  
1972, by Councilman Elliott, who moved its adoption, which  
motion being duly seconded by Councilman Dunlap, was upon roll  
call carried and the resolution adopted by the following vote:

AYES: Councilmen: Dixon, Dunlap, Elliott, Newton, Simon,  
Smith, Mayor Davies

NOES: Councilmen: None

ABSENT: Councilmen: None

ATTEST:

  
W. T. CHYNOWETH, City Clerk

MODESTO CITY COUNCIL  
RESOLUTION NO. 72-70

A RESOLUTION APPOINTING MEMBERS OF THE GOVERNMENT SERVICES COMMITTEE  
(C. A. TALLENT, EARL EGOLF, GEORGE GAGOS, COUNCILMAN ELLIOTT AND  
D. J. CARMODY)

BE IT HEREBY RESOLVED by the Council of the City of Modesto  
that the following people are hereby appointed as members of the  
Government Services Committee:

C. A. Tallent  
1423 K Street  
Modesto, California 95354

Councilman Robert T. Elliott  
622 Chabot Avenue  
Modesto, California 95354

Earl Egolf  
Bank of America  
902 - 10th Street  
Modesto, California 95354

Douglas J. Carmody  
Director of Parking & Traffic  
City of Modesto  
P. O. Box 642  
Modesto, California 95353

George Gagos  
Wolverine Real Estate  
538 McHenry  
Modesto, California 95354

The foregoing resolution was introduced at a regular meeting  
of the Council of the City of Modesto held on the 24th day of  
January, 1972, by Councilman Dixon, who moved its adoption, which  
motion being duly seconded by Councilman Smith, was upon roll call  
carried and the resolution adopted by the following vote:

AYES: Councilmen: Dixon, Dunlap, Elliott, Newton, Simon,  
Smith, Mayor Davies

NOES: Councilmen: None

ABSENT: Councilmen: None

ATTEST: \_\_\_\_\_

  
W. T. CHYNOWETH, City Clerk

MODESTO CITY COUNCIL  
RESOLUTION NO. 72-71

A RESOLUTION APPOINTING MEMBERS OF THE ART AND CULTURE SUBCOMMITTEE OF PROJECT GREATER MODESTO (Mrs. Jo Ann Schoenleg and Mrs. Sarah Foster)

WHEREAS, Section 1102 of the Charter of the City of Modesto authorizes the City Council to appoint members to various Boards and Commissions;

NOW, THEREFORE, BE IT RESOLVED by the Council of the City of Modesto as follows:

SECTION 1. The following persons <sup>are</sup> ~~is~~ hereby appointed to the Art & Culture Subcommittee of Project Greater / <sup>Modesto</sup> for the respective term as indicated:

Mrs. Jo Ann Schoenleg  
1809 Camden Drive  
Modesto, California 95350

Mrs. Sarah Foster  
1719 Elizabeth Avenue  
Modesto, California 95350

SECTION 2. The City Clerk is hereby directed to transmit a copy of this resolution to the newly appointed members of the Art & Culture Subcommittee of Project Greater / <sup>Modesto</sup> and the Secretary thereof.

The foregoing resolution was introduced at a regular meeting of the Council of the City of Modesto held on the 24th day of January, 1972, by Councilman Dixon, who moved its adoption, which motion being duly seconded by Councilman Dunlap, was upon roll call carried and the resolution adopted by the following vote:

AYES: Councilmen: Dixon, Dunlap, Elliott, Newton, Simon, Smith, Mayor Davies

NOES: Councilmen: None

ABSENT: Councilmen: None

ATTEST:

  
W. T. CHYNOWETH, City Clerk

MODESTO CITY COUNCIL  
RESOLUTION NO. 72-72

A RESOLUTION APPOINTING MEMBER OF THE BUSINESS AND INDUSTRY SUBCOMMITTEE OF PROJECT GREATER MODESTO (Mr. Lonnie Renfroe, Jr.)

WHEREAS, Section 1102 of the Charter of the City of Modesto authorizes the City Council to appoint members to various Boards and Commissions;

NOW, THEREFORE, BE IT RESOLVED by the Council of the City of Modesto as follows:

SECTION 1. The following person is hereby appointed to the Business & Industry Subcommittee of Project / <sup>Greater Modesto</sup> for the respective term as indicated:

Mr. Lonnie Renfroe, Jr.  
1201 Wellington Drive  
Modesto, California 95350

SECTION 2. The City Clerk is hereby directed to transmit a copy of this resolution to the newly appointed member of the Business & Industry Subcommittee of Project / <sup>Greater Modesto</sup> and the Secretary thereof.

The foregoing resolution was introduced at a regular meeting of the Council of the City of Modesto held on the 24th day of January 1972, by Councilman Simon, who moved its adoption, which motion being duly seconded by Councilman Dixon, was upon roll call carried and the resolution adopted by the following vote:

AYES: Councilmen: Dixon, Dunlap, Elliott, Newton, Simon,  
Smith, Mayor Davies  
NOES: Councilmen: None  
ABSENT: Councilmen: None

ATTEST:

  
W. T. CHYNOWETH, City Clerk

MODESTO CITY COUNCIL  
RESOLUTION NO. 72-73

A RESOLUTION APPROVING PLANS AND SPECIFICATIONS AND AUTHORIZING CALL FOR BIDS FOR CONSTRUCTION OF BLEACHERS, BACKSTOP AND FENCING AT DAVIS PARK

BE IT HEREBY RESOLVED by the Council of the City of Modesto as follows:

SECTION 1. The plans and specifications for construction of bleachers, backstop and fencing at Davis Park

copies of which are on file, are hereby accepted and approved.

SECTION 2. The City Clerk is hereby authorized to call for public competitive sealed bids for the above named project, to be opened in the office of the City Clerk, 801 11th Street, in the City of Modesto, on February 22, 1972 at 10:00 A.M. and the City Clerk is hereby directed to give notice inviting such sealed bids in the time, form, and manner provided by law.

SECTION 3. After the bids are opened, they shall be tabulated and analyzed and a report submitted to the Council at its next regular meeting.

The foregoing resolution was introduced at a regular meeting of the Council of the City of Modesto held on the 7th day of February, 1972, by Councilman Dixon who moved its adoption, which motion being duly seconded by Councilman Simon, was upon roll call carried and the resolution adopted by the following vote:

AYES:	Councilmen:	Dixon, Dunlap, Elliott, Newton, Simon, Smith, Mayor Davies
NOES:	Councilmen:	None
ABSENT:	Councilmen:	None

ATTEST: W. T. Chynoweth  
W. T. CHYNOWETH, City Clerk

MODESTO CITY COUNCIL  
RESOLUTION NO. 72-74

A RESOLUTION WAIVING FORMAL BID PROCEDURE AND AUTHORIZING STAFF TO  
NEGOTIATE PURCHASE OF VACUUM TRUCK BODY

BE IT RESOLVED by the Council of the City of Modesto as follows:

1. Formal bid procedure required by Section 8-3.07 of the Modesto Municipal Code for the purchase of a vacuum truck body is hereby waived.
2. Purchase of a vacuum truck body by negotiated bid is hereby approved.


The foregoing resolution was introduced at a regular meeting of the Council of the City of Modesto held on the 7th day of February, 1972 by Councilman Dixon, who moved its adoption, which motion being duly seconded by Councilman Simon, was upon roll call carried and the resolution adopted by the following vote:

AYES: Councilmen: Dixon, Dunlap, Elliott, Newton, ~~Simon~~,  
Simon, Smith, Mayor Davies

NOES: Councilmen: None

ABSENT: Councilmen: None

ATTEST:

  
W. T. CHYNOWETH  
City Clerk

MODESTO CITY COUNCIL  
RESOLUTION NO. 72-75

A RESOLUTION APPROVING PLANS AND SPECIFICATIONS AND AUTHORIZING CALL FOR BIDS FOR M.I.D. LATERAL NO. 2 LANDSCAPING AND AUTOMATIC IRRIGATION SYSTEM, AND ELK PARK AUTOMATIC IRRIGATION SYSTEM

BE IT HEREBY RESOLVED by the Council of the City of Modesto as follows:

SECTION 1. The plans and specifications for M.I.D. Lateral No. 2 landscaping and automatic irrigation system, and Elk Park automatic irrigation system

copies of which are on file, are hereby accepted and approved.

SECTION 2. The City Clerk is hereby authorized to call for public competitive sealed bids for the above named project, to be opened in the office of the City Clerk, 801 11th Street, in the City of Modesto, on February 22, 1972 at 10:10 A.M. and the City Clerk is hereby directed to give notice inviting such sealed bids in the time, form, and manner provided by law.

SECTION 3. After the bids are opened, they shall be tabulated and analyzed and a report submitted to the Council at its next regular meeting.

The foregoing resolution was introduced at a regular meeting of the Council of the City of Modesto held on the 7th day of February, 1972, by Councilman Dixon who moved its adoption, which motion being duly seconded by Councilman Simon, was upon roll call carried and the resolution adopted by the following vote:

AYES: Councilmen: Dixon, Dunlap, Elliott, Newton, Simon, Smith, Mayor Davies

NOES: Councilmen: None

ABSENT: Councilmen: None

ATTEST:

  
W. T. CHYNOWETH, City Clerk

MODESTO CITY COUNCIL  
RESOLUTION NO. 72-76

A RESOLUTION ACCEPTING THE BID OF HOUSTON PAINTING, INC. FOR ALTERNATE NO. 3 PAINTING OF MUSEUM

WHEREAS, Resolution No. 72-31 , adopted by the Council of the City of Modesto on January 17, 1972 , approved the plans and specifications for the painting of Museum, Alternate No. 3

and authorized the calling for bids, and

WHEREAS, the bids received for the painting of Museum, Alternate No. 3

were opened at 11:00 A.M. on February 1, 1972 and later tabulated by the Director of Parks & Recreation for the consideration of the Council, and

WHEREAS, the Director of Parks & Recreation has recommended that the bid of Houston Painting, Inc. in the amount of \$9,400

be accepted as the lowest responsible bid.

NOW, THEREFORE, BE IT RESOLVED by the Council of the City of Modesto that the bid of Houston Painting, Inc. in the amount of \$9,400

be accepted and the execution of a contract for the completion of the project by the City's designated officials be authorized.

The foregoing resolution was introduced at a regular meeting of the Council of the City of Modesto held on the 7th day of February, 1972 , by Councilman Dixon , who moved its adoption, which motion being duly seconded by Councilman Simon , was upon roll call carried and the resolution adopted by the following vote:

AYES: Councilmen: Dixon, Dunlap, Elliott, Newton, Simon, Smith, Mayor Davies

NOES: Councilmen: None

ABSENT: Councilmen: None

ATTEST:

  
W. T. CHYNOWETH, City Clerk

MODESTO CITY COUNCIL  
RESOLUTION NO. 72-77

A RESOLUTION OF THE COUNCIL OF THE CITY OF MODESTO ANNEXING TERRITORY TO THE MODESTO MUNICIPAL SEWER DISTRICT NO. 1 AND FIXING AND DETERMINING ITS BOUNDARIES. (DALE ROAD NO. 1 ADDITION)

WHEREAS, the Council (herein called the "Council") of the City of Modesto (herein called the "City") heretofore on August 15, 1966, duly adopted Resolution No. 66-543, which was recorded in the office of the County Recorder of Stanislaus County on August 16, 1966, and which established the Modesto Municipal Sewer District No. 1, and

WHEREAS, the Council heretofore on December 20, 1971, duly adopted Resolution No. 71-1122 (herein called the "resolution") determining that the public interest and convenience require that certain territory designated as Modesto Municipal Sewer District No. 1 Annexation No. 82 be annexed to the Modesto Municipal Sewer District No. 1, setting forth a general description of the area proposed to be annexed, and naming a time and place for hearing on annexation of the territory proposed to be annexed and providing for notice thereof, and

WHEREAS, the resolution, together with the names of the members of the Council voting for and against it, was posted, mailed to property owners in the area proposed to be annexed and published in the time, form and manner required by the resolution and by the Municipal Sewer and Water Facilities Law of 1911 (California Health and Safety Code Section 4600, et seq., herein called the "Law") as evidenced by the affidavit of posting and mailing and the affidavit of publication of the resolution on file in the office of the City Clerk, and

WHEREAS, on Monday, February 7, 1972, at the hour of 4:05 P.M., at the Council Chambers, City Hall, 801 11th Street, Modesto, California, said hearing was duly held and no objections were presented to the Council to the annexation of the area proposed to be annexed or to the inclusion of any lands in the District except:

No objections.

NOW, THEREFORE, BE IT RESOLVED by the Council of the City of Modesto, as follows:

SECTION 1. Any and all objections to the annexation of the territory designated as Modesto Municipal Sewer District No. 1 Annexation No. 82 to the Modesto Municipal Sewer District No. 1 or to the inclusion of any lands in said annexation are hereby overruled.

SECTION 2. The Council hereby determines that no territory or land is included within the boundaries of the territory proposed to be annexed to said Modesto Municipal Sewer District No. 1 which will not be benefited by said district.

SECTION 3. The Council hereby annexes that certain territory designated as Modesto Municipal Sewer District No. 1 Annexation No. 82 to the Modesto Municipal Sewer District No. 1.

SECTION 4. The boundaries of the territory designated as Modesto Municipal Sewer District No. 1 Annexation No. 82, which is hereby annexed to the Modesto Municipal Sewer District No. 1, are hereby established, fixed and finally determined to be as attached hereto and made a part hereof as though set forth in full herein.

SECTION 5. This resolution is adopted and all proceedings for the annexation of territory to the District shall be taken, pursuant to the Law.

SECTION 6. A certified copy of this resolution shall be recorded in the office of the County Recorder of Stanislaus County. Upon such recordation, the territory designated as Modesto Municipal Sewer District No. 1 Annexation No. 82, shall be deemed annexed to the Modesto Municipal Sewer District No. 1. Certified copies of this resolution, certified by the City Clerk, together with a map or plat showing the boundaries of the territory annexed, shall be filed by the City Clerk with the County Assessor of Stanislaus County, the County Clerk of Stanislaus County and the State Board of Equalization, Sacramento, California.

The foregoing resolution was introduced at a regular meeting of the Council of the City of Modesto held on the 7th day of February, 1972, by Councilman Elliott, who moved its adoption, which motion being duly seconded by Councilman Dunlap, was upon roll call carried and the resolution adopted by the following vote:

AYES: Councilmen: Dixon, Dunlap, Elliott, Newton, Simon, Smith, Mayor Davies

NOES: Councilmen: None

ABSENT: Councilmen: None

ATTEST: *W. T. Chynoweth*  
W. T. CHYNOWETH, City Clerk

(SEAL)

APPROVED AS TO FORM:

By *Elwyn L. Johnson*  
ELWYN L. JOHNSON, City Attorney

APPROVED AS TO DESCRIPTION:

By *R. C. Mangnall*  
Public Works Department

## DALE ROAD NO. 1 ADDITION

All that real property in the State of California, County of Stanislaus, being a portion of Section 13, Township 3 South, Range 8 East, Mount Diablo Base and Meridian, described as follows:

Beginning at a point on the existing City Limits as established by the most Northwesterly corner of the North 99 Addition No. 3, (239) per description filed September 8, 1969, as Instrument No. 30099, Stanislaus County Records, said point being at the intersection of the Easterly extension of the Northerly line of Shoemake Avenue and the Southwesterly line of North Ninth Street; thence North  $58^{\circ} 37' 02''$  East, 318.06 feet, to a point on the Northeasterly line of Dale Road; thence North  $16^{\circ} 00' 18''$  West, 618.31 feet, to the Southwest corner of parcel owned by Stanislaus Motor-In, Inc., as shown in Volume 12 of Surveys at Page 67, Stanislaus County Records; thence South  $89^{\circ} 08' 21''$  East, along said South line of Stanislaus Motor-In, Inc. parcel, 289.60 feet; thence South  $28^{\circ} 22' 31''$  East, 664.65 feet; thence South  $12^{\circ} 58' 23''$  West, 205.50 feet, to a point on the Northeasterly line of Dale Road and the existing City Limits; thence along said Northeasterly line of Dale Road and the existing City Limits in a Northwesterly direction along a non-tangent curve concave to the Northeast, from a tangent bearing of North  $64^{\circ} 56' 27''$  West, a Central Angle of  $01^{\circ} 37' 20''$ , having a Radius of 773.00 feet and an Arc Length of 21.89 feet; thence continuing along said Northeasterly line of Dale road and the existing City Limits, North  $63^{\circ} 19' 07''$  West, 91.87 feet, to the intersection of the Easterly extension of the Northerly line of Shoemake Avenue and the Northeasterly line of Dale Road; thence South  $87^{\circ} 48' 29''$  West, along said Easterly extension of the Northerly line of Shoemake Avenue and the existing City Limits, 558.98 feet, to the point of beginning, containing 6.899 acres, more or less.

MODESTO CITY COUNCIL  
RESOLUTION NO. 72-77A

A RESOLUTION APPROVING AMENDMENTS TO THE  
STANDARD SPECIFICATIONS FOR SUBDIVISION  
IMPROVEMENTS.

WHEREAS, the Standard Specifications for Subdivision Improvements were adopted in March, 1959, by the City Council, upon recommendation of the Planning Commission, and

WHEREAS, the Planning Commission by Resolution No. 72-4 has recommended to the Council certain amendments to the Standard Specifications, and after further consideration at a meeting of the Planning Commission held on January 18, 1972, the Planning Commission by Resolution No. 72-21 recommended further amendments to the Standard Specifications for Subdivision Improvements, and

WHEREAS, the amendments to the Standard Specifications for Subdivision Improvements now recommended by the Planning Commission, all of which are set forth in its Resolution No. 72-21 adopted on January 18, 1972, a copy of which is attached hereto marked Exhibit "A" and made a part hereof, are amendment to Sheet 1, "Detail of Sidewalk, Curb & Gutter, Driveway Approach for 7" Curb & Gutter"; amendment to Sheet 2, "Detail of Sidewalk, 6" Curb & Gutter & Driveway Approach with Park Strip"; amendment to Sheet 4, "Detail of Sidewalk, 6" Curb & Gutter & Driveway Approach without Park Strip"; and amendment to Sheet 5, "Plan for Standard Driveway Approach for 6" & 7" Curb", all of which amendments are as shown on copies of such amended sheets on file in the Office of the City Clerk and on file in the Offices of the Director of Public Works and the Director of Planning, and

WHEREAS, the proposed amendments were set for public hearing before the City Council on February 7, 1972, at 4:10 P. M., and

WHEREAS, the Council heard the matter at said time and place and determined that the amendments proposed by the Planning Commission in its Resolution No. 72-21 were desirable,

NOW, THEREFORE, BE IT RESOLVED by the Council of the City of Modesto that Sheet 1, "Detail of Sidewalk, Curb & Gutter, Driveway Approach for 7" Curb & Gutter", Sheet 2, "Detail of Sidewalk, 6" Curb & Gutter & Driveway Approach with Park Strip", Sheet 4, "Detail of Sidewalk, 6" Curb & Gutter & Driveway Approach without Park Strip" and Sheet 5, "Plan for Standard Driveway Approach for 6" & 7" Curb" be amended as shown on copies of such amended sheets

on file in the Office of the City Clerk and on file in the Offices of the Director of Public Works and the Director of Planning.

BE IT FURTHER RESOLVED, that all of the amended sheets set forth in the above paragraph be made a part of the Standard Specifications for Subdivision Improvements.

The foregoing resolution was introduced at a regular meeting of the Council of the City of Modesto held on the 7th day of February, 1972, by Councilman Elliott, who moved its adoption, which motion being duly seconded by Councilman Simon, was upon roll call carried and the resolution adopted by the following vote:

AYES: Councilmen: Dixon, Dunlap, Elliott, Newton, Simon, Smith, Mayor Davies

NOES: Councilmen: None

ABSENT: Councilmen: None

ATTEST: W. T. Chynoweth  
W. T. CHYNOWETH, City Clerk

(SEAL)

APPROVED AS TO FORM

By Elwyn L. Johnson  
ELWYN L. JOHNSON, City Attorney

PLANNING COMMISSION  
RESOLUTION NO. 72-21

AN AMENDED RESOLUTION RECOMMENDING TO THE CITY COUNCIL AMENDMENTS TO ARTICLE 4, CHAPTER 1 OF TITLE VII OF THE MODESTO MUNICIPAL CODE, (DRIVEWAY REGULATIONS) AND THE STANDARD SPECIFICATIONS

WHEREAS, the concern regarding inadequate driveway widths into a neighborhood shopping center was brought before the Planning Commission in November, 1971; and

WHEREAS, the Planning Department in a report regarding limitation of access to major streets dated December, 1971, recommended a revision to the subject article of the Municipal Code; and

WHEREAS, the Planning Commission ordered a further staff study of minimum driveway widths on the one hand and maximum curb cuts on the other hand on December 7, 1971; and

WHEREAS, the Parking and Traffic and Public Works Departments reanalyzed the Driveway Regulations of the Municipal Code and made recommendations which were passed on to the Commission along with Planning staff recommendations at the Commission's meeting of January 4, 1972, at which time the Commission studied in detail the current driveway regulations and the proposed revisions thereto; and

WHEREAS, on January 4, 1972, the Planning Commission adopted Resolution No. 72-4 recommending certain amendments to Article 4, Chapter 1 of Title VII of the Modesto Municipal Code (Driveway Regulations) and the standard specifications; and

WHEREAS, the Planning Commission on January 18, 1972, considered the matter further and desires to recommend certain additional amendments which are hereafter set forth together with the amendments recommended in Resolution No. 72-4.

NOW, THEREFORE, BE IT RESOLVED by the Planning Commission that it recommends to the Council all of the following amendments to Article 4, Chapter 1 of Title VII of the Modesto Municipal Code, (Driveway Regulations) and the standard specifications; (amendment to Planning Commission Resolution No. 72-4)

1. Amendment to Section 7-1.401(c):

"(c) The total width of driveways serving any lots or parcels of land in single ownership shall not exceed fifty (50%) percent of the street frontage of the property. In the case of lots or parcels fronting on more than one street, the calculation for driveways on a given street shall be limited to fifty (50%) percent of the frontage on that same street." (Underline constitutes addition).

Exhibit "A"

2. Amendment to Sheet 1, "Detail of Sidewalk, Curb & Gutter, Driveway Approach for 7" Curb & Gutter"; Sheet 2, "Detail of Sidewalk, 6" Curb & Gutter & Driveway Approach with Park Strip"; Sheet 4, "Detail of Sidewalk, 6" Curb & Gutter & Driveway Approach without Park Strip" and Sheet 5, "Plan for Standard Driveway Approach for 6" & 7" Curb" of the current standard drawings and specifications approved by the Council:

<u>Current Specs</u>	<u>Item</u>	<u>Recommended Specs</u>
16' 0"	a. Minimum Driveway Width	20'0" - one way; 34'0" - two way (except 16'0" - one car, R-1; 26'0" - two cars, R-1)
41' 0"	b. Maximum Driveway Width	41'0" (unchanged)


The foregoing resolution was introduced at the regular meeting of the Planning Commission held on January 18, 1972, by William Nicholson who moved its adoption, which motion was seconded by Merrill Alexander and carried by the following vote:

Ayes: Alexander, Griffin, Marple, Muratore, Nicholson, Ryan, and Sutton

Noes: None

Absent: None

BY ORDER OF THE PLANNING COMMISSION OF THE CITY OF MODESTO.

  
William S. Nichols, Secretary

MODESTO CITY COUNCIL  
RESOLUTION NO. 72-78

A RESOLUTION DECLARING THAT A MAJORITY PROTEST HAS NOT BEEN MADE AGAINST THE ANNEXATION OF CERTAIN INHABITED TERRITORY TO THE CITY OF MODESTO KNOWN AS GLENDALE-MILLER ADDITION AND DECLARING THE INTENTION OF THE COUNCIL TO PROCEED WITH THE ANNEXATION OF SAID TERRITORY.

WHEREAS, by Resolution No. 71-1121, adopted on December 20, 1971, the Council declared its intention to call a special election for the purpose of submitting to the electors residing within the hereinafter described territory the question whether or not said described territory should be annexed to said City of Modesto, and the property therein subjected to taxation after annexation equally with the property within the City, to pay the bonded indebtedness of the City of Modesto for the acquisition, construction or completion of municipal improvements outstanding or authorized at the date of the first publication of the notice of the election, and

WHEREAS, by said Resolution No. 71-1121, the Council fixed the 24th day of January, 1972, at the hour of 7:35 o'clock P.M., in the Council Chambers at the City Hall, located at 801 - 11th Street in the City of Modesto as the time and place for hearing protests against said annexation, and

WHEREAS, said hearing of protests against said annexation was held at said time and place and was then continued until the 7th day of February, 1972, at 4:15 o'clock P.M., in the Council Chambers at the City Hall, located at 801 - 11th Street in the City of Modesto, and

WHEREAS, the City Clerk has caused a copy of said Resolution No. 71-1121 to be published in The Modesto Bee, a newspaper of general circulation, published in the City of Modesto, as required by Section 35119 of the Government Code, and

WHEREAS, the City Clerk has given notice to all persons legally entitled thereto, in the manner required by law, and

WHEREAS, notice has been duly given of said hearing and persons owning real property within such territory appeared at

said times and places to protest said annexation and written protests were filed against the annexation prior to the hour set for hearing objections to the election, and prior to the hour set for reconvening the continued hearing,

NOW, THEREFORE, BE IT RESOLVED by the Council of the City of Modesto that it hereby declares that a majority protest against the proposed annexation of said Glendale-Miller Addition has not been made and hereby declares its intention to proceed with the annexation of said territory, which is more particularly described as attached hereto.

The foregoing resolution was introduced at a regular meeting of the Council of the City of Modesto held on the 7th day of February, 1972, by Councilman Dixon, who moved its adoption, which motion being duly seconded by Councilman Elliott, was upon roll call carried and the resolution adopted by the following vote:

AYES: Councilmen: Dixon, Dunlap, Elliott, Newton, Simon, Smith, Mayor Davies  
NOES: Councilmen: None  
ABSENT: Councilmen: None

ATTEST: W. T. Chynoweth  
W. T. CHYNOWETH, City Clerk

(SEAL)

APPROVED AS TO FORM:

BY Elwyn L. Johnson  
ELWYN L. JOHNSON, City Attorney

APPROVED AS TO DESCRIPTION:

BY RC Monnell  
Public Works Department

*RM*  
1-26-72

## GLENDALE-MILLER ADDITION

All that real property in the State of California, County of Stanislaus, being a portion of the Southeast quarter of Section 27 and the Southwest quarter of Section 26, Township 3 South, Range 9 East, Mount Diablo Base and Meridian, described as follows:

Beginning at a point on the existing City Limits as established by the Southeast corner of the GLENDALE NO. 2 ADDITION (254), as per description filed June 15, 1970, as Instrument 19307, Stanislaus County Records, said point being on the center line of a 60.00 foot public road known as Parry Avenue; thence along the existing City Limits on the Eastern boundary of said ADDITION (254), and the Eastern boundary of the Glendale No. 1 ADDITION (253), as per description filed June 15, 1970, as Instrument 19306, Stanislaus County Records, North  $0^{\circ} 36' 00''$  West, 275.00 feet, to the Northeast corner of said Addition (253); thence along the Southern boundary of the LA LOMA-YOSEMITE ADDITION (55), as per description filed December 4, 1953, as Instrument 30045, Stanislaus County Records, South  $89^{\circ} 50' 00''$  East, 619.50 feet, to the most Eastern Boundary of said Addition (55), which is also the Western line of an 80.00 foot public road known as El Vista Avenue; thence continuing along the existing City Limits on the Western line of said El Vista Avenue, North  $0^{\circ} 36' 30''$  West, 180.00 Feet, to a Northeastern corner of said Addition (55), and the Northern line of Miller Avenue; thence along the existing City Limits on the Northern line of Miller Avenue, North  $89^{\circ} 50' 00''$  West, 124.48 feet, to an Eastern boundary of said Addition (55); thence continuing along the existing City Limits North  $0^{\circ} 36' 00''$  West, 566.88 feet, to the center line of a 60.00 foot public road known as Haddon Avenue; thence leaving the existing City Limits and along the center line of said Haddon Avenue, South  $89^{\circ} 46' 00''$  East, 164.41 feet, to the center line of El Vista Avenue which is also the section line common to Section 26 and 27; thence continuing along the center line of Haddon Avenue, South  $89^{\circ} 56' 10''$  East, 1313.45 feet, to the center line of a 60.00 foot public road known as Trask Lane; thence North  $80^{\circ} 35' 00''$  East, 121.43 feet; thence continuing along the center line of Haddon Avenue, South  $89^{\circ} 56' 20''$  East, 537.25 feet, to the existing City Limits as established by the Western boundary of the RIVERSIDE ADDITION (228), as per description filed March 24, 1969, as Instrument 9772, Stanislaus County Records; thence along the existing City Limits South  $0^{\circ} 34' 20''$  East, 902.30 feet, to a Southwestern corner of said Addition (228); thence along the existing City Limits on a Southern boundary of said Addition (228), South  $89^{\circ} 56' 20''$  East, 200.00 feet; thence continuing along the existing City Limits on a Western boundary of said Addition (228), South  $0^{\circ} 34' 20''$  East, 358.63 feet, to a Northern boundary of said Addition (228); and the Northern line of an 83.00 foot public road known as Yosemite Boulevard; thence along the Northern line of said Yosemite Boulevard, North  $89^{\circ} 54' 15''$  West, 886.91 feet, to the Eastern boundary of the YOSEMITE LANES ADDITION (163), as per description filed May 19, 1964, as Instrument 19735, Stanislaus County Records and the Western line of Trask Lane; thence along said Western line, North  $0^{\circ} 35' 20''$  West, 218.00 feet, to a Northeast corner of said Addition (163); thence along a Northern boundary of said Addition (163), North  $89^{\circ} 54' 15''$  West, 656.55 feet, to the Western line of a 60.00 foot public road known as Colfax Avenue and an Eastern boundary of said Addition (163); thence along the existing City Limits on an Eastern boundary of said Addition (163), North  $0^{\circ} 35' 55''$  West, 85.18 feet; thence continuing along the existing City Limits on a tangent curve concave to the Southwest, having a Radius of 15.00 feet, a Central Angle of  $89^{\circ} 18' 20''$  and an Arc Length of 23.38 feet; thence continuing along the existing City Limits, North  $89^{\circ} 54' 15''$  West, 125.18 feet; thence along the existing City Limits South  $0^{\circ} 35' 55''$  East, 100.00 feet; thence along a Northern boundary of said Addition (163), North  $89^{\circ} 54' 15''$  West, 486.56 feet, to the center line of El Vista Avenue; thence continuing along the existing City Limits on a Northern boundary of Additions (163) and (55), North  $89^{\circ} 50' 00''$  West, 659.53 feet, to the point of beginning, containing 57.809 Acres, more or less.

MODESTO CITY COUNCIL  
RESOLUTION NO. 72-79

A RESOLUTION CALLING A SPECIAL ELECTION TO BE HELD ON THE 11th DAY OF APRIL, 19 72, PERTAINING TO THE ANNEXATION OF GLENDALÉ-MILLER ADDITION TO THE CITY OF MODESTO.

WHEREAS, by Resolution No. 71-1121, the Council of the City of Modesto declared its intention to call a special election in certain inhabited territory contiguous to said City for the purpose of submitting to the electors residing within the hereinafter described territory the question whether or not said described territory should be annexed to said City of Modesto and the property therein subjected to taxation after annexation equally with the property within the City, to pay the bonded indebtedness of the City of Modesto for the acquisition, construction or completion of municipal improvements outstanding or authorized at the date of the first publication of the notice of the election, and

WHEREAS, a copy of said resolution was published as required by law, and

WHEREAS, at a time not later than the hour set by said resolution for hearing objections to the proposed election, and the hour to which said hearing was continued, written protests were not made by the owners of one-half (1/2) of the value of the territory proposed to be annexed as shown by the last equalized assessment roll or by public and private owners equal to one-half (1/2) of the value of the territory proposed to be annexed, and

WHEREAS, all proceedings have been had in accordance with said resolution and the Annexation Act of 1913, as amended, reference thereto hereby being made for further particulars,

NOW, THEREFORE, BE IT RESOLVED by the Council of the City of Modesto as follows:

SECTION 1. ELECTION CALLED. A special election is hereby called to be held on the 11th day of April, 19 72, in the territory hereinafter described and proposed to be annexed to the City of Modesto, for the purpose of submitting

to the qualified electors residing in said territory the question whether or not such territory shall be annexed to, incorporated in, and made a part of said City of Modesto, and whether or not the property in said territory shall, after such annexation, be subjected to taxation after annexation equally with the property within the City of Modesto to pay the bonded indebtedness of the City of Modesto for the acquisition, construction or completion of municipal improvements outstanding or authorized at the date of the first publication of the notice of the election.

Said territory is described as attached hereto.

SECTION 2. TIME OF OPENING AND CLOSING OF POLLS. The polls at said election shall be open at 7:00 o'clock A.M. of the day herein fixed for the holding of said election and shall be kept open until 8:00 o'clock P.M. of the same day, when the polls shall be closed.

SECTION 3. FORM OF BALLOT. On the ballots to be used at said election and on the voting machines used at said election, in addition to any other matter required by law to be printed thereon, shall be printed the statement: "Shall the Glendale-  
Miller Addition be annexed to, incorporated in, and made a part of the City of Modesto, and the property therein be subjected to taxation after annexation equally with the property within the City to pay the bonded indebtedness of the City of Modesto for the acquisition, construction or completion of municipal improvements outstanding or authorized at the date of the first publication of the notice of the election?"

Where ballots are used, opposite the above-mentioned statement there shall be printed the words, "Yes" and "No", and to the right of each of these last two (2) words, there shall be a voting square. If an elector shall stamp a cross (+) in the voting square after the printed word "Yes", the vote of such elector shall be counted in favor of the annexation of said territory to the City of Modesto; and if an elector shall stamp a cross (+) in the voting square after the printed word "No", the vote of such elector shall be counted against such annexation.

Where voting machines are used at said election, said voting machines shall be so arranged that any qualified elector may vote for the annexation of said territory to the City of Modesto by pulling down a voting pointer over the word "Yes" near the above-mentioned statement appearing on cardboard, paper or other material placed on the front of the machine, and pulling an operating lever, and said act shall constitute a vote for the annexation of said territory to the City of Modesto and may vote against the annexation of said territory to the City of Modesto by pulling down a voting pointer over the word "No" near the above-mentioned statement appearing on cardboard, paper or other material placed on the front of the machine, and pulling an operating lever, and said act shall constitute a vote against the annexation of said territory to the City of Modesto. Said voting machines and the preparation of the same shall comply in all respects with the provisions of the law.

In all particulars not herein recited, said election shall be held in conformity, as near as may be, with the of the State of California concerning general elections, and the said Annexation Act of 1913, as amended.

SECTION 4. PRECINCT AND PRECINCT OFFICERS. (a) For the purpose of said election, there is hereby established in said territory described herein one voting precinct(s) to be known and described as follows:

Special No. 1

Said special election precinct(s) has (have) been established by utilizing all or a portion of the county election precincts within said territory as established by the orders or resolutions of the Board of Supervisors of Stanislaus County, California, now in force for county election purposes, which said orders or resolutions now on file are hereby referred to and by such reference made a part hereof for greater certainty and a more particular description of the boundaries thereof in the following manner (said

precincts so established by said Board of Supervisors being herein referred to as "county election precincts", except as hereinafter amended.)

That (Those) portion(s) of the county election precinct designated by said Board of Supervisors as Special No. 1  
\_\_\_\_\_ Precinct, lying within the hereinafter described territory, is (are) hereby established as Special Election Precinct No. 1.

The following is the polling place of said Special Election Precinct No. 1, and the following named persons are hereby named officers of election and shall constitute the Board of Election for such precinct:

Polling Place: A. G. Turner, Residence  
204 Colfax  
Modesto, California

Inspector: Mrs. Jean A. Turner  
204 Colfax  
Modesto, California

Judge: Mrs. Gwendolyn Truesdail  
2240 Miller  
Modesto, California

Clerk: Mrs. Norma L. Simonson  
2317 Miller  
Modesto, California

Clerk: Mrs. Lavina Henderson  
225 Renee Drive  
Modesto, California

(b) For their services in connection with said election, said inspector shall receive Twenty-One and no/100ths (\$21.00) Dollars, and said judge and said clerks shall receive Eighteen and no/100ths (\$18.00) Dollars.

SECTION 5. CANVASS OF BALLOTS. The returns of the election shall be made out and signed by the election officers and shall be by them deposited with the City Clerk, together with the ballots cast at the election; and the City Clerk is hereby ordered to and shall canvass said returns at his office in the

City Hall, Modesto, California, pursuant to the Elections Code of the State of California, Section 22932.5. Upon completion of the canvass, the City Clerk shall certify the results of the election to the Council and the Council shall meet at its usual meeting place and confirm said canvass by the City Clerk on Monday, April 17, 1972, at the hour of 4:00 o'clock P.M. and declare the results of the election.

SECTION 6. SCHOOL DISTRICT BOUNDARIES. No change in school district boundaries shall be effected by reason of the annexation of the hereinabove described area to the City of Modesto.

SECTION 7. EFFECTIVE DATE OF ANNEXATION. If annexation of said territory is completed, it shall be a part of the City of Modesto for all purposes on June 1, 1972.

SECTION 8. NOTICE OF SAID SPECIAL ELECTION. The City Clerk shall cause a notice of said special election to be published as required by said Annexation Act of 1913, as amended, at least once a week during the four (4) weeks prior to the date of the election in The Riverbank News, a newspaper of general circulation, printed and published outside the City of Modesto but in the County of Stanislaus, State of California.

The foregoing resolution was introduced at a regular meeting of the Council of the City of Modesto held on the 7th day of February, 1972, by Councilman Dixon, who moved its adoption, which motion being duly seconded by Councilman Elliott, was upon roll call carried and the resolution adopted by the following vote:

AYES: Councilmen: Dixon, Dunlap, Elliott, Newton, Simon,  
Smith, Mayor Davies  
NOES: Councilmen: None  
ABSENT: Councilmen: None

ATTEST: W. T. Chynoweth  
W. T. CHYNOWETH, City Clerk

(SEAL)

APPROVED AS TO FORM:

By Elwyn L. Johnson  
ELWYN L. JOHNSON, City Attorney

APPROVED AS TO DESCRIPTION:

By RC Mangrove  
Public Works Department

## GLENDALE-MILLER ADDITION

All that real property in the State of California, County of Stanislaus, being a portion of the Southeast quarter of Section 27 and the Southwest quarter of Section 26, Township 3 South, Range 9 East, Mount Diablo Base and Meridian, described as follows:

Beginning at a point on the existing City Limits as established by the Southeast corner of the GLENDALE NO. 2 ADDITION (254), as per description filed June 15, 1970, as Instrument 19307, Stanislaus County Records, said point being on the center line of a 60.00 foot public road known as Parry Avenue; thence along the existing City Limits on the Eastern boundary of said ADDITION (254), and the Eastern boundary of the Glendale No. 1 ADDITION (253), as per description filed June 15, 1970, as Instrument 19306, Stanislaus County Records, North 0° 36' 00" West, 275.00 feet, to the Northeast corner of said Addition (253); thence along the Southern boundary of the LA LOMA-YOSEMITE ADDITION (55), as per description filed December 4, 1953, as Instrument 30045, Stanislaus County Records, South 89° 50' 00" East, 619.50 feet, to the most Eastern Boundary of said Addition (55), which is also the Western line of an 80.00 foot public road known as El Vista Avenue; thence continuing along the existing City Limits on the Western line of said El Vista Avenue, North 0° 36' 30" West, 180.00 Feet, to a Northeastern corner of said Addition (55), and the Northern line of Miller Avenue; thence along the existing City Limits on the Northern line of Miller Avenue, North 89° 50' 00" West, 124.48 feet, to an Eastern boundary of said Addition (55); thence continuing along the existing City Limits North 0° 36' 00" West, 566.88 feet, to the center line of a 60.00 foot public road known as Haddon Avenue; thence leaving the existing City Limits and along the center line of said Haddon Avenue, South 89° 46' 00" East, 164.41 feet, to the center line of El Vista Avenue which is also the section line common to Section 26 and 27; thence continuing along the center line of Haddon Avenue, South 89° 56' 10" East, 1313.45 feet, to the center line of a 60.00 foot public road known as Trask Lane; thence North 80° 35' 00" East, 121.43 feet; thence continuing along the center line of Haddon Avenue, South 89° 56' 20" East, 537.25 feet, to the existing City Limits as established by the Western boundary of the RIVERSIDE ADDITION (228), as per description filed March 24, 1969, as Instrument 9772, Stanislaus County Records; thence along the existing City Limits South 0° 34' 20" East, 902.30 feet, to a Southwestern corner of said Addition (228); thence along the existing City Limits on a Southern boundary of said Addition (228), South 89° 56' 20" East, 200.00 feet; thence continuing along the existing City Limits on a Western boundary of said Addition (228), South 0° 34' 20" East, 358.63 feet, to a Northern boundary of said Addition (228); and the Northern line of an 83.00 foot public road known as Yosemite Boulevard; thence along the Northern line of said Yosemite Boulevard, North 89° 54' 15" West, 886.91 feet, to the Eastern boundary of the YOSEMITE LANES ADDITION (163), as per description filed May 19, 1964, as Instrument 19735, Stanislaus County Records and the Western line of Trask Lane; thence along said Western line, North 0° 35' 20" West, 218.00 feet, to a Northeast corner of said Addition (163); thence along a Northern boundary of said Addition (163), North 89° 54' 15" West, 656.55 feet, to the Western line of a 60.00 foot public road known as Colfax Avenue and an Eastern boundary of said Addition (163); thence along the existing City Limits on an Eastern boundary of said Addition (163), North 0° 35' 55" West, 85.18 feet; thence continuing along the existing City Limits on a tangent curve concave to the Southwest, having a Radius of 15.00 feet, a Central Angle of 89° 18' 20" and an Arc Length of 23.38 feet; thence continuing along the existing City Limits, North 89° 54' 15" West, 125.18 feet; thence along the existing City Limits South 0° 35' 55" East, 100.00 feet; thence along a Northern boundary of said Addition (163), North 89° 54' 15" West, 486.56 feet, to the center line of El Vista Avenue; thence continuing along the existing City Limits on a Northern boundary of Additions (163) and (55), North 89° 50' 00" West, 659.53 feet, to the point of beginning, containing 57.809 Acres, more or less.

MODESTO CITY COUNCIL  
RESOLUTION NO. 72-80

A RESOLUTION APPROVING AGREEMENT BETWEEN THE CITY OF MODESTO AND DEPARTMENT OF FINANCE, STATE OF CALIFORNIA, PROVIDING FOR A POPULATION ESTIMATE OF THE CITY BY THE DEPARTMENT OF FINANCE

BE IT HEREBY RESOLVED by the Council of the City of Modesto that the agreement between the City of Modesto and Department of Finance, State of California for population estimate of the City by the Department of Finance be, and it is hereby approved.

BE IT FURTHER RESOLVED that the execution of said agreement by the designated city officials be authorized.

The foregoing resolution was introduced at a regular meeting of the Council of the City of Modesto held on the 7th day of February, 1972, by Councilman Dixon, who moved its adoption, which motion being duly seconded by Councilman Simon, was upon roll call carried and the resolution adopted by the following vote:

AYES: Councilmen: Dixon, Dunlap, Elliott, Newton, Simon, Smith, Mayor Davies  
NOES: Councilmen: None  
ABSENT: Councilmen: None

ATTEST:

  
W. T. CHYNOWETH, City Clerk

MODESTO CITY COUNCIL  
RESOLUTION NO. 72-81

A RESOLUTION APPROVING APPROPRIATION TRANSFER OF \$25 FOR ADDITIONAL FUNDS NEEDED TO DO A POPULATION ESTIMATE OF THE CITY

BE IT RESOLVED by the Council of the City of Modesto that the following appropriation transfer(s) are approved:

GENERAL FUND (101)

FROM: General Reserve (60-101)	\$25
TO: Special Surveys (421-65-101)	\$25

(On October 26, 1971, the City Council approved an appropriation of \$415 to do a population estimate after the first of the year. In the meantime, the State Department of Finance's rates were increased and an additional \$25 is needed to do the estimate.)

The foregoing resolution was introduced at a regular meeting of the Council of the City of Modesto held on the 7th day of February, 1972, by Councilman Dixon, who moved its adoption, which motion being duly seconded by Councilman Simon, was upon roll call carried and the resolution adopted by the following vote:

AYES:	Councilmen:	Dixon, Dunlap, Elliott, Newton, Simon, Smith, Mayor Davies
NOES:	Councilmen:	None
ABSENT:	Councilmen:	None

ATTEST:

  
W. T. CHYNOWETH, City Clerk

MODESTO CITY COUNCIL  
RESOLUTION NO. 72-82

A RESOLUTION DECLARING THAT THE CITY OF MODESTO IS PROVIDING FIRE PROTECTION SERVICES AND REQUESTING THE BOARD OF SUPERVISORS OF THE COUNTY OF STANISLAUS TO EXCLUDE ALL PROPERTY WITHIN THE CITY OF MODESTO FROM BEING ASSESSED OR A TAX BEING LEVIED THEREON TO PROVIDE FUNDS FOR COUNTY FIRE PROTECTION SERVICES.

WHEREAS, the County of Stanislaus does now, and for many years prior hereto has levied a tax each fiscal year upon property within the County, assessed for tax purposes, to provide county funds for fire protection services within the County, and

WHEREAS, Government Code Section 25643 provides that the Board of Supervisors shall exclude from such tax levy property within a city which is providing fire protection services within such city, and

WHEREAS, this Council finds that the City of Modesto is providing fire protection services to all property within said city,

NOW, THEREFORE, BE IT RESOLVED by the Council of the City of Modesto as follows:

1. That this Council does hereby declare that the City of Modesto is providing fire protection services within the City Limits of the City of Modesto and requests the Board of Supervisors of the County of Stanislaus, pursuant to the provisions of Section 25643 of the Government Code of the State of California, to exclude all property within the City of Modesto, including all property which may hereafter be annexed to said city prior to a tax levy being made thereupon, from being assessed or a tax being levied thereon for the fiscal year 1972-1973 and any year thereafter to provide funds for county fire protection services within the County of Stanislaus

2. The City Clerk is hereby directed to certify and forward to the Clerk of the Board of Supervisors of Stanislaus County, a copy of this resolution.

The foregoing resolution was introduced at a regular meeting of the Council of the City of Modesto held on the 7th day of February, 1972 by Councilman Dixon, who moved its adoption, which motion being duly seconded by Councilman Simon, was upon roll call

carried and the resolution adopted by the following vote:

AYES: Councilmen: Dixon, Dunlap, Elliott, Newton, Simon,  
Smith, Mayor Davies

NOES: Councilmen: None

ABSENT: Councilmen: None

ATTEST: *W. T. Chynoweth*  
W. T. CHYNOWETH, City Clerk

(SEAL)

APPROVED AS TO FORM:

By *Elwyn L. Johnson*  
ELWYN L. JOHNSON, City Attorney

MODESTO CITY COUNCIL  
RESOLUTION NO. 72-83

A RESOLUTION APPROVING AGREEMENT BETWEEN THE CITY OF MODESTO AND FRANK S. WARD AND BETTIE WARD FOR SEWER SERVICE TO PROPERTY OUTSIDE THE CITY AT 1422 GARDEN AVENUE

BE IT HEREBY RESOLVED by the Council of the City of Modesto that the agreement between the City of Modesto and Frank S. Ward and Bettie Ward for sewer service to property outside the City at 1422 Garden Avenue be, and it is hereby approved.

BE IT FURTHER RESOLVED that the execution of said agreement by the designated city officials be authorized.

The foregoing resolution was introduced at a regular meeting of the Council of the City of Modesto held on the 7th day of February, 1972, by Councilman Dixon , who moved its adoption, which motion being duly seconded by Councilman Simon , was upon roll call carried and the resolution adopted by the following vote:

AYES: Councilmen: Dixon, Dunlap, Elliott, Newton, Simon, Smith, Mayor Davies  
NOES: Councilmen: None  
ABSENT: Councilmen: None

ATTEST: W. T. Chynoweth  
W. T. CHYNOWETH, City Clerk

MODESTO CITY COUNCIL  
RESOLUTION NO. 72-84

A RESOLUTION APPROVING AGREEMENT BETWEEN THE CITY OF MODESTO AND  
MIDSTATE THEATRES, INC. FOR SEWER SERVICE TO MIDSTATE THEATRES  
PROPERTY AT 1773 PRESCOTT ROAD

BE IT HEREBY RESOLVED by the Council of the City of Modesto  
that the agreement between the City of Modesto and Midstate  
Theatres, Inc.

for sewer service to Midstate Theatres property at 1773 Prescott  
Road

be, and it is hereby approved.

BE IT FURTHER RESOLVED that the execution of said agreement  
by the designated city officials be authorized.

The foregoing resolution was introduced at a regular meeting  
of the Council of the City of Modesto held on the 7th day of  
February, 1972, by Councilman Dixon, who moved its  
adoption, which motion being duly seconded by Councilman Simon,  
was upon roll call carried and the resolution adopted by the  
following vote:

AYES: Councilmen: Dixon, Dunlap, Elliott, Newton, Simon,  
Smith, Mayor Davies  
NOES: Councilmen: None  
ABSENT: Councilmen: None

ATTEST:

W. T. Chynoweth  
W. T. CHYNOWETH, City Clerk

MODESTO CITY COUNCIL  
RESOLUTION NO. 72-85

A RESOLUTION APPROVING THE FINAL MAP OF THE  
NEWCASTLE ESTATES NO. 1 SUBDIVISION OF  
THE CITY OF MODESTO.

WHEREAS, Gilbert Medeiros and Opal Medeiros, husband and wife,  
and A. W. McGuire and Ruth McGuire, husband and wife, individuals

are possessed of a tract of land situate in the City of Modesto, County of Stanislaus,  
consisting of 6.00 acres, known as the Newcastle Estates No. 1  
Subdivision, and

WHEREAS, a tentative map of said tract was approved by the City Planning  
Commission on the 17th day of August, 1971, and

WHEREAS, the final map of said tract has been approved by the Secretary of  
the City Planning Commission, and

WHEREAS, the City Engineer of the City of Modesto has certified that the  
final map of said Newcastle Estates No. 1 Subdivision  
meets all of the provisions of the California Subdivision Map Act and the provisions of  
the Modesto Municipal Code relating to subdivisions, and that the map is technically  
correct,

NOW, THEREFORE, BE IT RESOLVED by the Council of the City of Modesto  
that said final map of the Newcastle Estates No. 1  
Subdivision be approved; that the streets, alleys and easements as shown thereon within  
the boundaries of said tract be accepted on behalf of the public for public use; and that  
the City Clerk be authorized to certify the map of said tract on behalf of the City of  
Modesto after the fees in the amount of Four Thousand, One Hundred Two and  
92/100ths (\$4,102.92) Dollars, as required by the Modesto Municipal Code,  
for checking, copies of maps and recording have been paid, and subdividers have  
furnished improvement securities as defined in Section 11612 of the Business and  
Professions Code of the State of California. Said improvement securities shall be in  
forms acceptable to the City Attorney and in the amounts required by the Agreement  
hereinafter referred to, and shall secure the obligations set forth in clause (a) and clause  
(b) of the second sentence of the third paragraph of said Section 11612.

BE IT FURTHER RESOLVED that the City Manager and the City Clerk be  
authorized to execute and attest, respectively, an agreement with subdividers as  
required by Section 4-4.604(c) of the Modesto Municipal Code.

The foregoing resolution was introduced at a regular meeting of the Council of the City of Modesto held on the 7th day of February, 19 72, by Councilman Dixon, who moved its adoption, which motion being duly seconded by Councilman Simon, was upon roll call carried and the resolution adopted by the following vote:

AYES: Councilmen: Dixon, Dunlap, Elliott, Newton, Simon, Smith  
Mayor Davies

NOES: Councilmen: None

ABSENT: Councilmen: None

ATTEST: W. T. Chynoweth  
W. T. CHYNOWETH, City Clerk

(SEAL)

APPROVED AS TO FORM:

By Elwyn L. Johnson  
ELWYN L. JOHNSON, City Attorney

MODESTO CITY COUNCIL  
RESOLUTION NO. 72-86

A RESOLUTION APPROVING APPROPRIATION TRANSFER of \$3,000 TO PROVIDE FUNDS FOR THE PREPARATION OF PROJECT REPORT FOR ADDITIONS TO WASTEWATER TREATMENT FACILITIES

BE IT RESOLVED by the Council of the City of Modesto that the following appropriation transfer(s) are approved:

SEWER SERVICE FUND (212)

FROM: General Reserve (60-212)	\$3,000
TO: Plant Expansion 1972-73 (6598-212)	\$3,000

(To provide funds for the preparation of project report for additions to wastewater treatment facilities by Jenks and Adamson, Consulting Engineers)

The foregoing resolution was introduced at a regular meeting of the Council of the City of Modesto held on the 7th day of February, 1972, by Councilman Simon, who moved its adoption, which motion being duly seconded by Councilman Elliott, was upon roll call carried and the resolution adopted by the following vote:

AYES: Councilmen: Dixon, Dunlap, Elliott, Newton, Simon, Smith, Mayor Davies

NOES: Councilmen: None

ABSENT: Councilmen: None

ATTEST:

  
W. T. CHYNOWETH, City Clerk

MODESTO CITY COUNCIL  
RESOLUTION NO. 72=87

A RESOLUTION APPROVING AGREEMENT BETWEEN THE CITY OF MODESTO AND STATE OF CALIFORNIA, DEPARTMENT OF PUBLIC WORKS, DIVISION OF HIGHWAYS, PROGRAM FOR TOPICS IMPROVEMENT PROJECTS T3048(5)

BE IT HEREBY RESOLVED by the Council of the City of Modesto that the agreement between the City of Modesto and State of California, Department of Public Works, Division of Highways for TOPICS Improvement for ~~for~~ Projects T3048(5).

be, and it is hereby approved.

BE IT FURTHER RESOLVED that the execution of said agreement by the designated city officials be authorized. (City Manager and City Clerk).

The foregoing resolution was introduced at a regular meeting of the Council of the City of Modesto held on the 7th day of February 19 72, by Councilman Dixon, who moved its adoption, which motion being duly seconded by Councilman Simon, was upon roll call carried and the resolution adopted by the following vote:

AYES: Councilmen: Dixon, Dunlap, Elliott, Newton, Simon, Smith, Mayor Davies  
NOES: Councilmen: None  
ABSENT: Councilmen: None

ATTEST:

  
W. T. CHYNOWETH, City Clerk

MODESTO CITY COUNCIL  
RESOLUTION NO. 72-88

A RESOLUTION APPROVING THE FINAL MAP OF THE  
MC HENRY ESTATES NO. 1 SUBDIVISION OF  
THE CITY OF MODESTO.

WHEREAS, State Savings and Loan Association, a corporation,

~~xxx/~~ is possessed of a tract of land situate in the City of Modesto, County of Stanislaus, consisting of 16.47 acres, known as the McHenry Estates No. 1 Subdivision, and

WHEREAS, a tentative map of said tract was approved by the City Planning Commission on the 5th day of October, 19 71, and

WHEREAS, the final map of said tract has been approved by the Secretary of the City Planning Commission, and

WHEREAS, the City Engineer of the City of Modesto has certified that the final map of said McHenry Estates No. 1 Subdivision meets all of the provisions of the California Subdivision Map Act and the provisions of the Modesto Municipal Code relating to subdivisions, and that the map is technically correct,

NOW, THEREFORE, BE IT RESOLVED by the Council of the City of Modesto that said final map of the McHenry Estates No. 1 Subdivision be approved; that the streets, alleys and easements as shown thereon within the boundaries of said tract be accepted on behalf of the public for public use; and that the City Clerk be authorized to certify the map of said tract on behalf of the City of Modesto after the fees in the amount of Nine Hundred Eighteen and 70/100ths (\$918.70) Dollars, as required by the Modesto Municipal Code, for checking, copies of maps and recording have been paid, and subdividers have furnished improvement securities as defined in Section 11612 of the Business and Professions Code of the State of California. Said improvement securities shall be in forms acceptable to the City Attorney and in the amounts required by the Agreement hereinafter referred to, and shall secure the obligations set forth in clause (a) and clause (b) of the second sentence of the third paragraph of said Section 11612.

BE IT FURTHER RESOLVED that the City Manager and the City Clerk be authorized to execute and attest, respectively, an agreement with subdividers as required by Section 4-4.604(c) of the Modesto Municipal Code.

The foregoing resolution was introduced at a regular meeting of the Council of the City of Modesto held on the 7th day of February, 1972, by Councilman Dixon, who moved its adoption, which motion being duly seconded by Councilman Simon, was upon roll call carried and the resolution adopted by the following vote:

AYES: Councilmen: Dixon, Dunlap, Elliott, Newton, Simon, Smith, Mayor Davies

NOES: Councilmen: None

ABSENT: Councilmen: None

ATTEST: W. T. Chynoweth  
W. T. CHYNOWETH, City Clerk

(SEAL)

APPROVED AS TO FORM:

By Elwyn L. Johnson  
ELWYN L. JOHNSON, City Attorney

MODESTO CITY COUNCIL  
RESOLUTION NO 72-89

A RESOLUTION AUTHORIZING MERIT INCREASES IN  
SALARY FOR CITY EMPLOYEES FOR THE PERIOD  
OF AUGUST 14, 1971, to NOVEMBER 15, 1971.

WHEREAS, the salary schedule of the City of Modesto  
provides for merit increases for city employees at fixed intervals, and

WHEREAS, on August 14, 1971, the President of the United  
States put in effect a wage and price freeze which prevented some city  
employees from receiving merit increases in their salaries while said  
freeze was in effect, and

WHEREAS, the Federal government has now ruled that  
merit increases can be given to employees retroactive to the start of the  
freeze, and

WHEREAS, personnel actions were processed for the  
above-mentioned employees at the time their merit increases would  
normally go into effect, and

WHEREAS, money was budgeted for the 1971-72 budget  
year for these merit increases in the various departments' salary accounts,

NOW, THEREFORE, BE IT RESOLVED by the  
Council of the City of Modesto that merit increases in salary are authorized for the  
period of August 14, 1971, to November 15, 1971, for all employees who would  
have received such increases during all or a part of said period of time if  
the Federal wage and price freeze had not been in effect.

The foregoing resolution was introduced at a regular meeting  
of the Council of the City of Modesto held on the 7th day of February,  
1972, by Councilman Elliott, who moved its adoption, which  
motion being duly seconded by Councilman Newton, was upon roll call  
carried and the resolution adopted by the following vote:

AYES: Councilmen: Dixon, Dunlap, Elliott, Newton, Simon, Smith,  
Mayor Davies

NOES: Councilmen: None

ABSENT: Councilmen: None

(SEAL)

ATTEST:

  
W. T. CHYNOWETH, City Clerk

APPROVED AS TO FORM:

  
ELWYN L. JOHNSON, City Attorney

MODESTO CITY COUNCIL  
RESOLUTION NO. 72-90

A RESOLUTION OF THE MODESTO CITY COUNCIL OFFERING  
NO OBJECTION TO PROPOSED OPEN SPACE CONTRACT  
APPLICATION NO. 72-1170 ( DONALD BUTLER )

WHEREAS, an Open Space Contract Application has been referred to the  
City of Modesto by the County of Stanislaus, and

WHEREAS, the effect of said application on the City of Modesto has been  
fully considered, and

WHEREAS, the City staff has recommended that the Open Space Contract  
Application not be opposed,

NOW, THEREFORE, BE IT RESOLVED by the Council of the City of  
Modesto that it does not oppose Open Space Contract Application No. 72-1170 ,  
( Donald Butler ).

The foregoing resolution was introduced at a regular meeting of the  
Council of the City of Modesto held on the 7th day of February , 19 72 ,  
by Councilman Dixon , who moved its adoption, which motion being  
duly seconded by Councilman Simon , was upon roll call carried  
and the resolution adopted by the following vote:

AYES: Councilmen: Dixon, Dunlap, Elliott, Newton, Simon,  
Smith, Mayor Davies

NOES: Councilmen: None

ABSENT: Councilmen: None

ATTEST: W. T. Chynoweth  
W. T. CHYNOWETH, City Clerk

(SEAL)

APPROVED AS TO FORM:

By Elwyn L. Johnson  
ELWYN L. JOHNSON, City Attorney

MODESTO CITY COUNCIL  
RESOLUTION NO. 72-91  
LETTER

A RESOLUTION APPROVING/AGREEMENT BETWEEN THE CITY OF MODESTO AND  
JACK BROTHERTON AS CONSULTANT FOR MUSEUM

BE IT HEREBY RESOLVED by the Council of the City of Modesto  
letter  
that the/agreement between the City of Modesto and Jack Brotherton

~~for~~ to act as Consultant for Museum (\$3.50 per hour)

be, and it is hereby approved.

BE IT FURTHER RESOLVED that the execution of said/agreement  
letter  
by the designated city officials be authorized.

The foregoing resolution was introduced at a regular meeting  
of the Council of the City of Modesto held on the 7th day of  
February, 1972, by Councilman Elliott, who moved its  
adoption, which motion being duly seconded by Councilman Smith,  
was upon roll call carried and the resolution adopted by the  
following vote:

AYES: Councilmen: Dixon, Dunlap, Elliott, Newton, Simon,  
Smith, Mayor Davies

NOES: Councilmen: None

ABSENT: Councilmen: None

ATTEST:

  
W. T. CHYNOWETH, City Clerk

MODESTO CITY COUNCIL  
RESOLUTION NO. 72-92

A RESOLUTION ACCEPTING IMPROVEMENTS IN GRANADA PARK NO. 1  
SUBDIVISION AND AUTHORIZING RELEASE OF SUBDIVISION BOND

WHEREAS, James E. Price and Melba L. Price, husband and wife, and Edward Johnson and Velma Johnson, husband and wife, individuals, subdividers of Granada Park No. 1 Subdivision have filed subdivision improvement bond in the form of an instrument of credit for \$129,300 to guarantee improvements in Granada Park No. 1 Subdivision; and

WHEREAS, the Director of Public Works in a memorandum dated February 2, 1972 indicates that all work required by the subdivision agreement dated October 29, 1970 has been completed to the satisfaction of the Public Works Department; and

WHEREAS, the Director of Public Works has indicated that it would be in order for the City Council to accept the improvements in said subdivision as complete and authorize the City Clerk to file notice of completion and release the instrument of credit upon expiration of the statutory period.


NOW, THEREFORE, BE IT RESOLVED by the Council of the City of Modesto:

1. The improvements of Granada Park no. 1 Subdivision are hereby accepted.
2. The City Clerk is hereby authorized to release the instrument of credit filed with the City of Modesto to guarantee improvements in said subdivision upon expiration of the statutory periods.

The foregoing resolution was introduced at a regular meeting of the Council of the City of Modesto held on the 7th day of February, 1972 by Councilman Dixon , who moved its adoption, which motion being duly seconded by Councilman Simon , was upon roll call carried and the resolution adopted by the following vote:

AYES:	Councilmen:	Dixon, Dunlap, Elliott, Newton, Simon, Smith, Mayor Davies
NOES:	Councilmen	None
ABSENT:	Councilmen:	None

ATTEST:

  
W. T. CHYNOWETH  
City Clerk

MODESTO CITY COUNCIL  
RESOLUTION NO. 72-93

A RESOLUTION ACCEPTING IMPROVEMENTS IN GRANADA PARK NO. 2  
SUBDIVISION AND AUTHORIZING RELEASE OF SUBDIVISION BONDS

WHEREAS, James E. Price and Melba L. Price, husband and wife, and Edward Johnson and Velma Johnson, husband and wife, individuals, subdividers of Granada Park No. 2 Subdivision have filed subdivision improvement bonds in the form of an instrument of credit for faithful performance for \$39,700, and instrument of credit for labor and materials for \$19,850 to guarantee improvements in Granada Park No. 2 Subdivision; and

WHEREAS, the Director of Public Works in a memorandum dated February 2, 1972 indicates that all work required by the subdivision agreement has been completed to the satisfaction of the Public Works Department; and

whereas, the Director of Public Works has indicated that it would be in order for the City Council to accept the improvements in said subdivision as complete and authorize the City Clerk to file a notice of completion and release the instruments of credit upon expiration of the statutory period.

NOW, THEREFORE, BE IT RESOLVED by the Council of the City of Modesto:

1. The improvements of Granada Park No. 2 Subdivision are hereby accepted.
2. The City Clerk is hereby authorized to release the instrument of credit for faithful performance in amount of \$39,700 upon recordation of the notice of completion.
3. The City Clerk is hereby authorized to release the instrument of credit for labor and materials in an amount of \$19,850 upon expiration of the statutory period.

The foregoing resolution was introduced at a regular

meeting of the Council of the City of Modesto held on the 7th day of February, 1972 by Councilman Dixon , who moved its adoption, which motion being duly seconded by Councilman

Simon , was upon roll call carried and the resolution adopted by the following vote:

AYES: Councilmen: Dixon, Dunlap, Elliott, Newton, Simon, Smith, Mayor Davies  
NOES: Councilmen None  
ABSENT: Councilmen None

ATTEST:

*W. T. Chynoweth*  
\_\_\_\_\_  
W. T. CHYNOWETH  
City Clerk

MODESTO CITY COUNCIL  
RESOLUTION NO. 72-94

A RESOLUTION INSTRUCTING THE SUPERINTENDENT OF STREETS TO GIVE NOTICE REQUIRING CONSTRUCTION OF CURB, GUTTER AND SIDEWALK ALONG CERTAIN STREETS IN THE CITY OF MODESTO (822-24 El Terino Avenue, a portion of Block 1045 - Mr. Martin L. Ayala)

WHEREAS, Chapter 27 of Part 3 of Division 7 of the Streets and Highways Code of the State of California establishes a procedure pursuant to which the construction of curb, gutter and sidewalk may be required, and

WHEREAS, in accordance with Section 5876 of the Streets and Highways Code, the Superintendent of Streets finds that curb, gutter and sidewalk have been constructed, or construction has been guaranteed, in front of the properties constituting more than fifty per cent (50%) of the street frontage of El Terino Avenue, Block 1045

---

NOW, THEREFORE, BE IT RESOLVED by the Council of the City of Modesto as follows:

SECTION 1. The Superintendent of Streets is hereby directed to notify the owners of record of the properties described as follows: All that real property in the City of Modesto, County of Stanislaus, State of California, described as follows:

The North 81.77 feet of the South 345.31 feet of the East 140 feet of Lot 6 of Rice Colony as per map filed February 19, 1904 in Volume 1 of Maps, Page 54, Stanislaus County Records.

(Stanislaus County Assessor's Parcel No. 002-01 112-2707-001)

to construct or cause to be constructed curb, gutter and sidewalk along the street frontage of the property/properties hereinabove described, all of said construction to be in accordance with City of Modesto standards for such construction work.

SECTION 2. The 22nd day of February, 1972, at 4:05 o'clock P.M. in the Council Chambers, located in the City Hall, 801 Eleventh Street, Modesto, California, is set as the time and place where the Council will hear and pass upon objections or protests, if any, which may be raised by any property owner or other interested persons relating to the proposed work.

SECTION 3. The Superintendent of Streets is hereby authorized to implement the provisions of this resolution in accordance with the procedure contained in Chapter 27, Part 3, Division 7 of the Streets and Highways Code of the State of California.

The foregoing resolution was introduced at a regular meeting of the Council of the City of Modesto held on the 7th day of February, 1972, by Councilman Dixon, who moved its adoption, which motion being duly seconded by Councilman Simon, was upon roll call carried and the resolution adopted by the following vote:

AYES: Councilmen: Dixon, Dunlap, Elliott, Newton, Simon, Smith, Mayor Davies  
NOES: Councilmen: None  
ABSENT: Councilmen: None

ATTEST: W. T. Chynoweth  
W. T. CHYNOWETH, CITY CLERK

APPROVED AS TO DESCRIPTION:

By \_\_\_\_\_  
Public Works Department

MODESTO CITY COUNCIL  
RESOLUTION NO. 72-95

A RESOLUTION INSTRUCTING THE SUPERINTENDENT OF STREETS TO GIVE NOTICE REQUIRING CONSTRUCTION OF CURB, GUTTER AND SIDEWALK ALONG CERTAIN STREETS IN THE CITY OF MODESTO (c/g & s/w on E. Fairmont and s/w on El Terino Ave. at 960 El Terino Avenue, portion of Block 1045 - Bible Baptist Church)

WHEREAS, Chapter 27 of Part 3 of Division 7 of the Streets and Highways Code of the State of California establishes a procedure pursuant to which the construction of curb, gutter and sidewalk may be required, and

WHEREAS, in accordance with Section 5876 of the Streets and Highways Code, the Superintendent of Streets finds that curb, gutter and sidewalk have been constructed, or construction has been guaranteed, in front of the properties constituting more than fifty per cent (50%) of the street frontage of El Terino Ave., Block 1045

---

NOW, THEREFORE, BE IT RESOLVED by the Council of the City of Modesto as follows:

SECTION 1. The Superintendent of Streets is hereby directed to notify the owners of record of the properties described as follows: All that real property in the City of Modesto, County of Stanislaus, State of California, described as follows:

The East 140 feet South of the North 30 feet of Lots C and D of Wadsworth Tract as per map filed April 23, 1913 in Volume 7 of Maps, Page 35, Stanislaus County Records.

(Stanislaus County Assessor's Parcel No. 002-01 112-2701-005)

to construct or cause to be constructed curb, gutter and sidewalk along the street frontage of the property/properties hereinabove described, all of said construction to be in accordance with City of Modesto standards for such construction work.

SECTION 2. The 22nd day of February, 1972, at 4:05 o'clock P.M. in the Council Chambers, located in the City Hall, 801 Eleventh Street, Modesto, California, is set as the time and place where the Council will hear and pass upon objections or protests, if any, which may be raised by any property owner or other interested persons relating to the proposed work.

SECTION 3. The Superintendent of Streets is hereby authorized to implement the provisions of this resolution in accordance with the procedure contained in Chapter 27, Part 3, Division 7 of the Streets and Highways Code of the State of California.

The foregoing resolution was introduced at a regular meeting of the Council of the City of Modesto held on the 7th day of February, 1972, by Councilman Dixon, who moved its adoption, which motion being duly seconded by Councilman Simon, was upon roll call carried and the resolution adopted by the following vote:

AYES:	Councilmen:	Dixon, Dunlap, Elliott, Newton, Simon, Smith, Mayor Davies
NOES:	Councilmen:	None
ABSENT:	Councilmen:	None

ATTEST: W. T. Chynoweth  
W. T. CHYNOWETH, CITY CLERK

APPROVED AS TO DESCRIPTION:

By \_\_\_\_\_  
Public Works Department

MODESTO CITY COUNCIL  
RESOLUTION NO. 72-96

A RESOLUTION INSTRUCTING THE SUPERINTENDENT OF STREETS TO GIVE NOTICE REQUIRING CONSTRUCTION OF CURB, GUTTER AND SIDEWALK ALONG CERTAIN STREETS IN THE CITY OF MODESTO (c/g & s/w on Lucern Ave, and c/g & s/w on El Terino Ave., at 1201 Lucern Ave., a portion of Block 1037 - Mrs. Marion W. Clark)

WHEREAS, Chapter 27 of Part 3 of Division 7 of the Streets and Highways Code of the State of California establishes a procedure pursuant to which the construction of curb, gutter and sidewalk may be required, and

WHEREAS, in accordance with Section 5876 of the Streets and Highways Code, the Superintendent of Streets finds that curb, gutter and sidewalk have been constructed, or construction has been guaranteed, in front of the properties constituting more than fifty per cent (50%) of the street frontage of

Lucern Ave., Block 1037

---

NOW, THEREFORE, BE IT RESOLVED by the Council of the City of Modesto as follows:

SECTION 1. The Superintendent of Streets is hereby directed to notify the owners of record of the properties described as follows: All that real property in the City of Modesto, County of Stanislaus, State of California, described as follows:

The North 81 feet of the South 111 feet of the West 57.37 feet of the East 139.87 feet of Lot 3 of Rice Colony as per map filed February 19, 1904 in Volume 1 of Maps, Page 54, Stanislaus County Records.

(Stanislaus County Assessor's Parcel No. 002-01  
112-3941-001)

to construct or cause to be constructed curb, gutter and sidewalk along the street frontage of the property/properties hereinabove described, all of said construction to be in accordance with City of Modesto standards for such construction work.

SECTION 2. The 22nd day of February, 1972, at 4:05 o'clock P.M. in the Council Chambers, located in the City Hall, 801 Eleventh Street, Modesto, California, is set as the time and place where the Council will hear and pass upon objections or protests, if any, which may be raised by any property owner or other interested persons relating to the proposed work.

SECTION 3. The Superintendent of Streets is hereby authorized to implement the provisions of this resolution in accordance with the procedure contained in Chapter 27, Part 3, Division 7 of the Streets and Highways Code of the State of California.

The foregoing resolution was introduced at a regular meeting of the Council of the City of Modesto held on the 7th day of February, 1972, by Councilman Dixon, who moved its adoption, which motion being duly seconded by Councilman Simon, was upon roll call carried and the resolution adopted by the following vote:

AYES: Councilmen: Dixon, Dunlap, Elliott, Newton, Simon,  
Smith, Mayor Davies  
NOES: Councilmen: None  
ABSENT: Councilmen: None

ATTEST: W. T. Chynoweth  
W. T. CHYNOWETH, CITY CLERK

APPROVED AS TO DESCRIPTION:

By Public Works Department

MODESTO CITY COUNCIL  
RESOLUTION NO. 72-97

A RESOLUTION INSTRUCTING THE SUPERINTENDENT OF STREETS TO GIVE NOTICE REQUIRING CONSTRUCTION OF CURB, GUTTER AND SIDEWALK ALONG CERTAIN STREETS IN THE CITY OF MODESTO (624 El Terino Ave., a portion of Block 1037 - Mrs. Marion W. Clark)

WHEREAS, Chapter 27 of Part 3 of Division 7 of the Streets and Highways Code of the State of California establishes a procedure pursuant to which the construction of curb, gutter and sidewalk may be required, and

WHEREAS, in accordance with Section 5876 of the Streets and Highways Code, the Superintendent of Streets finds that curb, gutter and sidewalk have been constructed, or construction has been guaranteed, in front of the properties constituting more than fifty per cent (50%) of the street frontage of

El Terino Ave., Block 1037

---

NOW, THEREFORE, BE IT RESOLVED by the Council of the City of Modesto as follows:

SECTION 1. The Superintendent of Streets is hereby directed to notify the owners of record of the properties described as follows: All that real property in the City of Modesto, County of Stanislaus, State of California, described as follows:

The South 45 feet of the North 395 feet of the East 139.87 feet of Lot 3 of Rice Colony as per map filed February 19, 1904 in Volume 1 of Maps, Page 54, Stanislaus County Records.

(Stanislaus County Assessor's Parcel No. 002-01  
112-3938-001)

to construct or cause to be constructed curb, gutter and sidewalk along the street frontage of the property/properties hereinabove described, all of said construction to be in accordance with City of Modesto standards for such construction work.

SECTION 2. The 22nd day of February, 1972, at 4:05 o'clock P.M. in the Council Chambers, located in the City Hall, 801 Eleventh Street, Modesto, California, is set as the time and place where the Council will hear and pass upon objections or protests, if any, which may be raised by any property owner or other interested persons relating to the proposed work.

SECTION 3. The Superintendent of Streets is hereby authorized to implement the provisions of this resolution in accordance with the procedure contained in Chapter 27, Part 3, Division 7 of the Streets and Highways Code of the State of California.

The foregoing resolution was introduced at a regular meeting of the Council of the City of Modesto held on the 7th day of February, 1972, by Councilman Dixon, who moved its adoption, which motion being duly seconded by Councilman Simon, was upon roll call carried and the resolution adopted by the following vote:

AYES: Councilmen: Dixon, Dunlap, Elliott, Newton, Simon, Smith, Mayor Davies  
NOES: Councilmen: None  
ABSENT: Councilmen: None

ATTEST:

W. T. Chynoweth  
W. T. CHYNOWETH, CITY CLERK

APPROVED AS TO DESCRIPTION:

By Public Works Department

MODESTO CITY COUNCIL  
RESOLUTION NO. 72-98

A RESOLUTION INSTRUCTING THE SUPERINTENDENT OF STREETS TO GIVE NOTICE REQUIRING CONSTRUCTION OF CURB, GUTTER AND SIDEWALK ALONG CERTAIN STREETS IN THE CITY OF MODESTO (930 El Terino Ave., a portion of Block 1045 - Mr. Everett L. Costa)

WHEREAS, Chapter 27 of Part 3 of Division 7 of the Streets and Highways Code of the State of California establishes a procedure pursuant to which the construction of curb, gutter and sidewalk may be required, and

WHEREAS, in accordance with Section 5876 of the Streets and Highways Code, the Superintendent of Streets finds that curb, gutter and sidewalk have been constructed, or construction has been guaranteed, in front of the properties constituting more than fifty per cent (50%) of the street frontage of  
El Terino Ave., Block 1045

---

NOW, THEREFORE, BE IT RESOLVED by the Council of the City of Modesto as follows:

SECTION 1. The Superintendent of Streets is hereby directed to notify the owners of record of the properties described as follows: All that real property in the City of Modesto, County of Stanislaus, State of California, described as follows:

The South 72.54 feet of the North 263.54 feet of the East 140 feet of Lot 6 of Rice Colony as per map filed February 19, 1904 in Volume 1 of Mpas, Page 54, Stanislaus County Records.

(Stanislaus County Assessor's Parcel No. 002-01  
112-2705-001)

to construct or cause to be constructed curb, gutter and sidewalk along the street frontage of the property/properties hereinabove described, all of said construction to be in accordance with City of Modesto standards for such construction work.

SECTION 2. The 22nd day of February, 1972, at 4:05 o'clock P.M. in the Council Chambers, located in the City Hall, 801 Eleventh Street, Modesto, California, is set as the time and place where the Council will hear and pass upon objections or protests, if any, which may be raised by any property owner or other interested persons relating to the proposed work.

SECTION 3. The Superintendent of Streets is hereby authorized to implement the provisions of this resolution in accordance with the procedure contained in Chapter 27, Part 3, Division 7 of the Streets and Highways Code of the State of California.

The foregoing resolution was introduced at a regular meeting of the Council of the City of Modesto held on the 7th day of February, 1972, by Councilman Dixon, who moved its adoption, which motion being duly seconded by Councilman Simon, was upon roll call carried and the resolution adopted by the following vote:

AYES:	Councilmen:	Dixon, Dunlap, Elliott, Newton, Simon, Smith, Mayor Davies
NOES:	Councilmen:	None
ABSENT:	Councilmen:	None

ATTEST: W. T. Chynoweth  
W. T. CHYNOWETH, CITY CLERK

APPROVED AS TO DESCRIPTION:

By Public Works Department

MODESTO CITY COUNCIL  
RESOLUTION NO. 72-99

A RESOLUTION INSTRUCTING THE SUPERINTENDENT OF STREETS TO GIVE NOTICE REQUIRING CONSTRUCTION OF SIDEWALK ALONG CERTAIN STREETS IN THE CITY OF MODESTO (1539 Carlton Ave., Lot 3 of Block 6123 - Mr. Manuel J. Costa)

WHEREAS, Chapter 27 of Part 3 of Division 7 of the Streets and Highways Code of the State of California establishes a procedure pursuant to which the construction of sidewalk may be required, and

WHEREAS, in accordance with Section 5876 of the Streets and Highways Code, the Superintendent of Streets finds that sidewalk have been constructed, or construction has been guaranteed, in front of the properties constituting more than fifty per cent (50%) of the street frontage of Carlton Ave., Block 6123

NOW, THEREFORE, BE IT RESOLVED by the Council of the City of Modesto as follows:

SECTION 1. The Superintendent of Streets is hereby directed to notify the owners of record of the properties described as follows: All that real property in the City of Modesto, County of Stanislaus, State of California, described as follows:

Lot 3 of Block 6123 of Roosevelt Center as per map filed September 8, 1950 in Volume 17 of Maps, Page 12, Stanislaus County Records.

(Stanislaus County Assessor's Parcel No. 002-03  
118-0655-001)

to construct or cause to be constructed sidewalk  
along the street frontage of the property/properties hereinabove  
described, all of said construction to be in accordance with City  
of Modesto standards for such construction work.

SECTION 2. The 22nd day of February, 1972, at  
4:05 o'clock P.M. in the Council Chambers, located in the  
City Hall, 801 Eleventh Street, Modesto, California, is set as the  
time and place where the Council will hear and pass upon objections  
or protests, if any, which may be raised by any property owner or  
other interested persons relating to the proposed work.

SECTION 3. The Superintendent of Streets is hereby auth-  
orized to implement the provisions of this resolution in accordance  
with the procedure contained in Chapter 27, Part 3, Division 7 of  
the Streets and Highways Code of the State of California.

The foregoing resolution was introduced at a regular  
meeting of the Council of the City of Modesto held on the 7th  
day of February, 1972, by Councilman Dixon,  
who moved its adoption, which motion being duly seconded by  
Councilman Simon, was upon roll call carried and  
the resolution adopted by the following vote:

AYES:	Councilmen:	Dixon, Dunlap, Elliott, Newton, Simon, Smith, Mayor Davies
NOES:	Councilmen:	None
ABSENT:	Councilmen:	None

ATTEST: W. T. Chynoweth  
W. T. CHYNOWETH, CITY CLERK

APPROVED AS TO DESCRIPTION:

By Public Works Department

MODESTO CITY COUNCIL  
RESOLUTION NO. 72-100

A RESOLUTION INSTRUCTING THE SUPERINTENDENT OF STREETS TO GIVE NOTICE REQUIRING CONSTRUCTION OF SIDEWALK ALONG CERTAIN STREETS IN THE CITY OF MODESTO (Carlton Ave. and W. Granger Ave., at 1549 Carlton Ave., Lot 1 of Block 6123 - Mr. Littleton M. Day)

WHEREAS, Chapter 27 of Part 3 of Division 7 of the Streets and Highways Code of the State of California establishes a procedure pursuant to which the construction of sidewalk may be required, and

WHEREAS, in accordance with Section 5876 of the Streets and Highways Code, the Superintendent of Streets finds that sidewalk have been constructed, or construction has been guaranteed, in front of the properties constituting more than fifty per cent (50%) of the street frontage of Calton Ave., Block 6123

NOW, THEREFORE, BE IT RESOLVED by the Council of the City of Modesto as follows:

SECTION 1. The Superintendent of Streets is hereby directed to notify the owners of record of the properties described as follows: All that real property in the City of Modesto, County of Stanislaus, State of California, described as follows:

Lot 1 of Block 6123 of Roosevelt Center as per map filed September 8, 1950 in Volume 17 of Maps, Page 12, Stanislaus County Records.

(Stanislaus County Assessor's Parcel No. 002-03  
118-0657-001)

to construct or cause to be constructed sidewalk  
along the street frontage of the property/properties hereinabove  
described, all of said construction to be in accordance with City  
of Modesto standards for such construction work.

SECTION 2. The 22nd day of February, 1972, at  
4:05 o'clock P.M. in the Council Chambers, located in the  
City Hall, 801 Eleventh Street, Modesto, California, is set as the  
time and place where the Council will hear and pass upon objections  
or protests, if any, which may be raised by any property owner or  
other interested persons relating to the proposed work.

SECTION 3. The Superintendent of Streets is hereby auth-  
orized to implement the provisions of this resolution in accordance  
with the procedure contained in Chapter 27, Part 3, Division 7 of  
the Streets and Highways Code of the State of California.

The foregoing resolution was introduced at a regular  
meeting of the Council of the City of Modesto held on the 7th  
day of February, 1972, by Councilman Dixon,  
who moved its adoption, which motion being duly seconded by  
Councilman Simon, was upon roll call carried and  
the resolution adopted by the following vote:

AYES: Councilmen: Dixon, Dunlap, Elliott, Newton, Simon,  
Smith, Mayor Davies  
NOES: Councilmen: None  
ABSENT: Councilmen: None

ATTEST: W. T. Chynoweth  
W. T. CHYNOWETH, CITY CLERK

APPROVED AS TO DESCRIPTION:

By Public Works Department

MODESTO CITY COUNCIL  
RESOLUTION NO. 72-101

A RESOLUTION INSTRUCTING THE SUPERINTENDENT OF STREETS TO GIVE NOTICE REQUIRING CONSTRUCTION OF SIDEWALK ALONG CERTAIN STREETS IN THE CITY OF MODESTO (1309 "L" Street, Lots 17 and 18 of Block 109 - Mr. Wilbur E. Grant)

WHEREAS, Chapter 27 of Part 3 of Division 7 of the Streets and Highways Code of the State of California establishes a procedure pursuant to which the construction of sidewalk may be required, and

WHEREAS, in accordance with Section 5876 of the Streets and Highways Code, the Superintendent of Streets finds that sidewalk have been constructed, or construction has been guaranteed, in front of the properties constituting more than fifty per cent (50%) of the street frontage of "L" Street, Block 109

NOW, THEREFORE, BE IT RESOLVED by the Council of the City of Modesto as follows:

SECTION 1. The Superintendent of Streets is hereby directed to notify the owners of record of the properties described as follows: All that real property in the City of Modesto, County of Stanislaus, State of California, described as follows:

Lots 17 and 18 of Block 109 of City of Modesto as per map filed December 21, 1942 in Volume 15 of Maps, Page 109, Stanislaus County Records.

(Stanislaus County Assessor's Parcel No. 002-01  
105-1807-001)

to construct or cause to be constructed sidewalk  
along the street frontage of the property/properties hereinabove  
described, all of said construction to be in accordance with City  
of Modesto standards for such construction work.

SECTION 2. The 22nd day of February, 1972, at  
4:05 o'clock P.M. in the Council Chambers, located in the  
City Hall, 801 Eleventh Street, Modesto, California, is set as the  
time and place where the Council will hear and pass upon objections  
or protests, if any, which may be raised by any property owner or  
other interested persons relating to the proposed work.

SECTION 3. The Superintendent of Streets is hereby auth-  
orized to implement the provisions of this resolution in accordance  
with the procedure contained in Chapter 27, Part 3, Division 7 of  
the Streets and Highways Code of the State of California.

The foregoing resolution was introduced at a regular  
meeting of the Council of the City of Modesto held on the 7th  
day of February, 1972, by Councilman Dixon,  
who moved its adoption, which motion being duly seconded by  
Councilman Simon, was upon roll call carried and  
the resolution adopted by the following vote:

AYES:	Councilmen:	Dixon, Dunlap, Elliott, Newton, Simon, Smith, Mayor Davies
NOES:	Councilmen:	None
ABSENT:	Councilmen:	None

ATTEST: W. T. Chynoweth  
W. T. CHYNOWETH, CITY CLERK

APPROVED AS TO DESCRIPTION:

By \_\_\_\_\_  
Public Works Department

MODESTO CITY COUNCIL  
RESOLUTION NO. 72-102

A RESOLUTION INSTRUCTING THE SUPERINTENDENT OF STREETS TO GIVE NOTICE REQUIRING CONSTRUCTION OF CURB, GUTTER AND SIDEWALK ALONG CERTAIN STREETS IN THE CITY OF MODESTO (125 Calaveras Ave., Lots 20 and 21 of Block 305 - Mr. Lupe Gusman)

WHEREAS, Chapter 27 of Part 3 of Division 7 of the Streets and Highways Code of the State of California establishes a procedure pursuant to which the construction of curb, gutter and sidewalk may be required, and

WHEREAS, in accordance with Section 5876 of the Streets and Highways Code, the Superintendent of Streets finds that curb, gutter and sidewalk have been constructed, or construction has been guaranteed, in front of the properties constituting more than fifty per cent (50%) of the street frontage of  
Calaveras Ave., Block 305

NOW, THEREFORE, BE IT RESOLVED by the Council of the City of Modesto as follows:

SECTION 1. The Superintendent of Streets is hereby directed to notify the owners of record of the properties described as follows: All that real property in the City of Modesto, County of Stanislaus, State of California, described as follows:

Lots 20 and 21 of Block 305 of City of Modesto as per map filed December 21, 1942 in Volume 15 of Maps, Page 305, Stanislaus County Records.

(Stanislaus County Assessor's Parcel No. 002-01  
102-1522-001)

to construct or cause to be constructed curb, gutter and sidewalk along the street frontage of the property/properties hereinabove described, all of said construction to be in accordance with City of Modesto standards for such construction work.

SECTION 2. The 22nd day of February, 1972, at 4:05 o'clock P.M. in the Council Chambers, located in the City Hall, 801 Eleventh Street, Modesto, California, is set as the time and place where the Council will hear and pass upon objections or protests, if any, which may be raised by any property owner or other interested persons relating to the proposed work.

SECTION 3. The Superintendent of Streets is hereby authorized to implement the provisions of this resolution in accordance with the procedure contained in Chapter 27, Part 3, Division 7 of the Streets and Highways Code of the State of California.

The foregoing resolution was introduced at a regular meeting of the Council of the City of Modesto held on the 7th day of February, 1972, by Councilman Dixon, who moved its adoption, which motion being duly seconded by Councilman Simon, was upon roll call carried and the resolution adopted by the following vote:

AYES:	Councilmen:	Dixon, Dunlap, Elliott, Newton, Simon, Smith, Mayor Davies
NOES:	Councilmen:	None
ABSENT:	Councilmen:	None

ATTEST: W. T. Chynoweth  
W. T. CHYNOWETH, CITY CLERK

APPROVED AS TO DESCRIPTION:

By Public Works Department

MODESTO CITY COUNCIL  
RESOLUTION NO. 72-103

A RESOLUTION INSTRUCTING THE SUPERINTENDENT OF STREETS TO GIVE NOTICE REQUIRING CONSTRUCTION OF CURB, GUTTER AND SIDEWALK ALONG CERTAIN STREETS IN THE CITY OF MODESTO (720 El Terino Ave., a portion of Block 1037 - Mr. Amos A. Hartman)

WHEREAS, Chapter 27 of Part 3 of Division 7 of the Streets and Highways Code of the State of California establishes a procedure pursuant to which the construction of curb, gutter and sidewalk may be required, and

WHEREAS, in accordance with Section 5876 of the Streets and Highways Code, the Superintendent of Streets finds that curb, gutter and sidewalk have been constructed, or construction has been guaranteed, in front of the properties constituting more than fifty per cent (50%) of the street frontage of  
El Terino Ave., Block 1037

---

NOW, THEREFORE, BE IT RESOLVED by the Council of the City of Modesto as follows:

SECTION 1. The Superintendent of Streets is hereby directed to notify the owners of record of the properties described as follows: All that real property in the City of Modesto, County of Stanislaus, State of California, described as follows:

The North 50 feet of the East 139.87 feet of Lot 3 of Rice Colony as per map filed February 19, 1904 in Volume 1 of Maps, Page 54, Stanislaus County Records.

(Stanislaus County Assessor's Parcel No. 002-01  
112-3932-001)

to construct or cause to be constructed curb, gutter and sidewalk along the street frontage of the property/properties hereinabove described, all of said construction to be in accordance with City of Modesto standards for such construction work.

SECTION 2. The 22nd day of February, 1972, at 4:05 o'clock P.M. in the Council Chambers, located in the City Hall, 801 Eleventh Street, Modesto, California, is set as the time and place where the Council will hear and pass upon objections or protests, if any, which may be raised by any property owner or other interested persons relating to the proposed work.

SECTION 3. The Superintendent of Streets is hereby authorized to implement the provisions of this resolution in accordance with the procedure contained in Chapter 27, Part 3, Division 7 of the Streets and Highways Code of the State of California.

The foregoing resolution was introduced at a regular meeting of the Council of the City of Modesto held on the 7th day of February, 1972, by Councilman Dixon, who moved its adoption, which motion being duly seconded by Councilman Simon, was upon roll call carried and the resolution adopted by the following vote:

AYES:	Councilmen:	Dixon, Dunlap, Elliott, Newton, Simon, Smith, Mayor Davies
NOES:	Councilmen:	None
ABSENT:	Councilmen:	None

ATTEST: W. T. Chynoweth  
W. T. CHYNOWETH, CITY CLERK

APPROVED AS TO DESCRIPTION:

By Public Works Department

MODESTO CITY COUNCIL  
RESOLUTION NO. 72-104

A RESOLUTION INSTRUCTING THE SUPERINTENDENT OF STREETS TO GIVE NOTICE REQUIRING CONSTRUCTION OF CURB, GUTTER AND SIDEWALK ALONG CERTAIN STREETS IN THE CITY OF MODESTO (609 El Terino Ave., a portion of Block 1038 - Mrs. Gladys Hill)

WHEREAS, Chapter 27 of Part 3 of Division 7 of the Streets and Highways Code of the State of California establishes a procedure pursuant to which the construction of curb, gutter and sidewalk may be required, and

WHEREAS, in accordance with Section 5876 of the Streets and Highways Code, the Superintendent of Streets finds that curb, gutter and sidewalk have been constructed, or construction has been guaranteed, in front of the properties constituting more than fifty per cent (50%) of the street frontage of El Terino Ave., Block 1038

---

NOW, THEREFORE, BE IT RESOLVED by the Council of the City of Modesto as follows:

SECTION 1. The Superintendent of Streets is hereby directed to notify the owners of record of the properties described as follows: All that real property in the City of Modesto, County of Stanislaus, State of California, described as follows:

The South 50 feet of the North 530 feet of the West 139.87 feet of the East  $\frac{1}{2}$  of Lot 3 of Rice Colony as per map filed February 19, 1904 in Volume 1 of Maps, Page 54, Stanislaus County Records.

(Stanislaus County Assessor's Parcel No. 002-03 112-3922-001)

to construct or cause to be constructed curb, gutter and sidewalk along the street frontage of the property/properties hereinabove described, all of said construction to be in accordance with City of Modesto standards for such construction work.

SECTION 2. The 22nd day of February, 1972, at 4:05 o'clock P.M. in the Council Chambers, located in the City Hall, 801 Eleventh Street, Modesto, California, is set as the time and place where the Council will hear and pass upon objections or protests, if any, which may be raised by any property owner or other interested persons relating to the proposed work.

SECTION 3. The Superintendent of Streets is hereby authorized to implement the provisions of this resolution in accordance with the procedure contained in Chapter 27, Part 3, Division 7 of the Streets and Highways Code of the State of California.

The foregoing resolution was introduced at a regular meeting of the Council of the City of Modesto held on the 7th day of February, 1972, by Councilman Dixon, who moved its adoption, which motion being duly seconded by Councilman Simon, was upon roll call carried and the resolution adopted by the following vote:

AYES: Councilmen: Dixon, Dunlap, Elliott, Newton, Simon, Smith, Mayor Davies

NOES: Councilmen: None

ABSENT: Councilmen: None

ATTEST: W. T. Chynoweth  
W. T. CHYNOWETH, CITY CLERK

APPROVED AS TO DESCRIPTION:

By \_\_\_\_\_  
Public Works Department

MODESTO CITY COUNCIL  
RESOLUTION NO. 72-105

A RESOLUTION INSTRUCTING THE SUPERINTENDENT OF STREETS TO GIVE NOTICE REQUIRING CONSTRUCTION OF CURB, GUTTER AND SIDEWALK ALONG CERTAIN STREETS IN THE CITY OF MODESTO (616 El Terino Avenue, a portion of Block 1037 - Mr. Herbert J. Jenkins)

WHEREAS, Chapter 27 of Part 3 of Division 7 of the Streets and Highways Code of the State of California establishes a procedure pursuant to which the construction of curb, gutter and sidewalk may be required, and

WHEREAS, in accordance with Section 5876 of the Streets and Highways Code, the Superintendent of Streets finds that curb, gutter and sidewalk have been constructed, or construction has been guaranteed, in front of the properties constituting more than fifty per cent (50%) of the street frontage of  
El Terino Avenue, Block 1037

NOW, THEREFORE, BE IT RESOLVED by the Council of the City of Modesto as follows:

SECTION 1. The Superintendent of Streets is hereby directed to notify the owners of record of the properties described as follows: All that real property in the City of Modesto, County of Stanislaus, State of California, described as follows:

The North 54.74 feet of the South 219.74 feet of the East 139.87 feet and the North 54 feet of the South 165 feet of the West 57.37 feet of the East 139.87 feet of Lot 3 of Rice Colony as per map filed February 19, 1904 in Volume 1 of Maps, Page 54, Stanislaus County Records.

(Stanislaus County Assessor's Parcel No. 002-01 112-3940-001)

to construct or cause to be constructed curb, gutter and sidewalk along the street frontage of the property/properties hereinabove described, all of said construction to be in accordance with City of Modesto standards for such construction work.

SECTION 2. The 22nd day of February, 1972, at 4:05 o'clock P.M. in the Council Chambers, located in the City Hall, 801 Eleventh Street, Modesto, California, is set as the time and place where the Council will hear and pass upon objections or protests, if any, which may be raised by any property owner or other interested persons relating to the proposed work.

SECTION 3. The Superintendent of Streets is hereby authorized to implement the provisions of this resolution in accordance with the procedure contained in Chapter 27, Part 3, Division 7 of the Streets and Highways Code of the State of California.

The foregoing resolution was introduced at a regular meeting of the Council of the City of Modesto held on the 7th day of February, 1972, by Councilman Dixon, who moved its adoption, which motion being duly seconded by Councilman Simon, was upon roll call carried and the resolution adopted by the following vote:

AYES:	Councilmen:	Dixon, Dunlap, Elliott, Newton, Simon, Smith, Mayor Davies
NOES:	Councilmen:	None
ABSENT:	Councilmen:	None

ATTEST: W. T. Chynoweth  
W. T. CHYNOWETH, CITY CLERK

APPROVED AS TO DESCRIPTION:

By Public Works Department

MODESTO CITY COUNCIL  
RESOLUTION NO. 72-106

A RESOLUTION INSTRUCTING THE SUPERINTENDENT OF STREETS TO GIVE NOTICE REQUIRING CONSTRUCTION OF CURB, GUTTER AND SIDEWALK ALONG CERTAIN STREETS IN THE CITY OF MODESTO (801 El Terino Ave., a portion of Block 1041 - Mr. Thorai L. Kenner)

WHEREAS, Chapter 27 of Part 3 of Division 7 of the Streets and Highways Code of the State of California establishes a procedure pursuant to which the construction of curb, gutter and sidewalk may be required, and

WHEREAS, in accordance with Section 5876 of the Streets and Highways Code, the Superintendent of Streets finds that curb, gutter and sidewalk have been constructed, or construction has been guaranteed, in front of the properties constituting more than fifty per cent (50%) of the street frontage of

El Terino Ave., Block 1041

---

NOW, THEREFORE, BE IT RESOLVED by the Council of the City of Modesto as follows:

SECTION 1. The Superintendent of Streets is hereby directed to notify the owners of record of the properties described as follows: All that real property in the City of Modesto, County of Stanislaus, State of California, described as follows:

The South 66 feet of the West 258 feet of the East 448 feet of Lot 6 of Rice Colony as per map filed February 19, 1904 in Volume 1 of Maps, Page 54, Stanislaus County Records.

Stanislaus County Assessor's Parcel No. 002-01 112-2712-001)

to construct or cause to be constructed curb, gutter and sidewalk along the street frontage of the property/properties hereinabove described, all of said construction to be in accordance with City of Modesto standards for such construction work.

SECTION 2. The 22nd day of February, 1972, at 4:05 o'clock P.M. in the Council Chambers, located in the City Hall, 801 Eleventh Street, Modesto, California, is set as the time and place where the Council will hear and pass upon objections or protests, if any, which may be raised by any property owner or other interested persons relating to the proposed work.

SECTION 3. The Superintendent of Streets is hereby authorized to implement the provisions of this resolution in accordance with the procedure contained in Chapter 27, Part 3, Division 7 of the Streets and Highways Code of the State of California.

The foregoing resolution was introduced at a regular meeting of the Council of the City of Modesto held on the 7th day of February, 1972, by Councilman Dixon, who moved its adoption, which motion being duly seconded by Councilman Simon, was upon roll call carried and the resolution adopted by the following vote:

AYES: Councilmen: Dixon, Dunlap, Elliott, Newton, Simon, Smith, Mayor Davies

NOES: Councilmen: None

ABSENT: Councilmen: None

ATTEST:

W. T. Chynoweth  
W. T. CHYNOWETH, CITY CLERK

APPROVED AS TO DESCRIPTION:

By Public Works Department

MODESTO CITY COUNCIL  
RESOLUTION NO. 72-107

A RESOLUTION INSTRUCTING THE SUPERINTENDENT OF STREETS TO GIVE NOTICE REQUIRING CONSTRUCTION OF CURB, GUTTER AND SIDEWALK ALONG CERTAIN STREETS IN THE CITY OF MODESTO (620 El Terino Ave., a portion of Block 1037 - Mr. Leroy P. Marckese)

WHEREAS, Chapter 27 of Part 3 of Division 7 of the Streets and Highways Code of the State of California establishes a procedure pursuant to which the construction of curb, gutter and sidewalk may be required, and

WHEREAS, in accordance with Section 5876 of the Streets and Highways Code, the Superintendent of Streets finds that curb, gutter and sidewalk have been constructed, or construction has been guaranteed, in front of the properties constituting more than fifty per cent (50%) of the street frontage of

El Terino Ave., Block 1037

NOW, THEREFORE, BE IT RESOLVED by the Council of the City of Modesto as follows:

SECTION 1. The Superintendent of Streets is hereby directed to notify the owners of record of the properties described as follows: All that real property in the City of Modesto, County of Stanislaus, State of California, described as follows:

The South 45 feet of the North 440 feet of the East 139.87 feet of Lot 3 of Rice Colony as per map filed February 19, 1904 in Volume 1 of Maps, Page 54, Stanislaus County Records.

(Stanislaus County Assessor's Parcel No. 002-01 112-3939-001)

to construct or cause to be constructed curb, gutter and sidewalk along the street frontage of the property/properties hereinabove described, all of said construction to be in accordance with City of Modesto standards for such construction work.

SECTION 2. The 22nd day of February, 1972, at 4:05 o'clock P.M. in the Council Chambers, located in the City Hall, 801 Eleventh Street, Modesto, California, is set as the time and place where the Council will hear and pass upon objections or protests, if any, which may be raised by any property owner or other interested persons relating to the proposed work.

SECTION 3. The Superintendent of Streets is hereby authorized to implement the provisions of this resolution in accordance with the procedure contained in Chapter 27, Part 3, Division 7 of the Streets and Highways Code of the State of California.

The foregoing resolution was introduced at a regular meeting of the Council of the City of Modesto held on the 7th day of February, 1972, by Councilman Dixon, who moved its adoption, which motion being duly seconded by Councilman Simon, was upon roll call carried and the resolution adopted by the following vote:

AYES:	Councilmen:	Dixon, Dunlap, Elliott, Newton, Simon, Smith, Mayor Davies
NOES:	Councilmen:	None
ABSENT:	Councilmen:	None

ATTEST: W. T. Chynoweth  
W. T. CHYNOWETH, CITY CLERK

APPROVED AS TO DESCRIPTION:

By Public Works Department

MODESTO CITY COUNCIL  
RESOLUTION NO. 72-108

A RESOLUTION INSTRUCTING THE SUPERINTENDENT OF STREETS TO GIVE NOTICE REQUIRING CONSTRUCTION OF CURB, GUTTER AND SIDEWALK ALONG CERTAIN STREETS IN THE CITY OF MODESTO (617 El Terino Ave., a portion of Block 1038 - Mrs. Stella Marshall)

WHEREAS, Chapter 27 of Part 3 of Division 7 of the Streets and Highways Code of the State of California establishes a procedure pursuant to which the construction of curb, gutter and sidewalk may be required, and

WHEREAS, in accordance with Section 5876 of the Streets and Highways Code, the Superintendent of Streets finds that curb, gutter and sidewalk have been constructed, or construction has been guaranteed, in front of the properties constituting more than fifty per cent (50%) of the street frontage of El Terino Ave., Block 1038

---

NOW, THEREFORE, BE IT RESOLVED by the Council of the City of Modesto as follows:

SECTION 1. The Superintendent of Streets is hereby directed to notify the owners of record of the properties described as follows: All that real property in the City of Modesto, County of Stanislaus, State of California, described as follows:

The South 50 feet of the North 100 feet of the West 139.87 feet of the East  $\frac{1}{2}$  of the South  $\frac{1}{2}$  of Lot 3 of Rice Colony as per map filed February 19, 1904 in Volume 1 of Maps, Page 54, Stanislaus County Records.

(Stanislaus County Assessor's Parcel No. 002-03  
112-3944-001)

to construct or cause to be constructed curb, gutter and sidewalk along the street frontage of the property/properties hereinabove described, all of said construction to be in accordance with City of Modesto standards for such construction work.

SECTION 2. The 22nd day of February, 1972, at 4:05 o'clock P.M. in the Council Chambers, located in the City Hall, 801 Eleventh Street, Modesto, California, is set as the time and place where the Council will hear and pass upon objections or protests, if any, which may be raised by any property owner or other interested persons relating to the proposed work.

SECTION 3. The Superintendent of Streets is hereby authorized to implement the provisions of this resolution in accordance with the procedure contained in Chapter 27, Part 3, Division 7 of the Streets and Highways Code of the State of California.

The foregoing resolution was introduced at a regular meeting of the Council of the City of Modesto held on the 7th day of February, 1972, by Councilman Dixon, who moved its adoption, which motion being duly seconded by Councilman Simon, was upon roll call carried and the resolution adopted by the following vote:

AYES:	Councilmen:	Dixon, Dunlap, Elliott, Newton, Simon, Smith, Mayor Davies
NOES:	Councilmen:	None
ABSENT:	Councilmen:	None

ATTEST: W. T. Chynoweth  
W. T. CHYNOWETH, CITY CLERK

APPROVED AS TO DESCRIPTION:

By Public Works Department

MODESTO CITY COUNCIL  
RESOLUTION NO. 72-109

A RESOLUTION INSTRUCTING THE SUPERINTENDENT OF STREETS TO GIVE NOTICE REQUIRING CONSTRUCTION OF CURB AND GUTTER ALONG CERTAIN STREETS IN THE CITY OF MODESTO (1219 "M" Street, a portion of Block 89 - Mrs. Jennie Mattera)

WHEREAS, Chapter 27 of Part 3 of Division 7 of the Streets and Highways Code of the State of California establishes a procedure pursuant to which the construction of curb and gutter may be required, and

WHEREAS, in accordance with Section 5876 of the Streets and Highways Code, the Superintendent of Streets finds that curb and gutter have been constructed, or construction has been guaranteed, in front of the properties constituting more than fifty per cent (50%) of the street frontage of "M" Street, Block 89

NOW, THEREFORE, BE IT RESOLVED by the Council of the City of Modesto as follows:

SECTION 1. The Superintendent of Streets is hereby directed to notify the owners of record of the properties described as follows: All that real property in the City of Modesto, County of Stanislaus, State of California, described as follows:

The Southwesterly 35 feet of the Southeasterly 20 feet of Lot 13 and of Lots 14, 15 and 16 of Block 89 of City of Modesto as per map filed December 21, 1942 in Volume 15 of Maps, Page 89, Stanislaus County Records.

(Stanislaus County Assessor's Parcel No. 002-01  
105-1903-001)

to construct or cause to be constructed curb and gutter  
along the street frontage of the property/properties hereinabove  
described, all of said construction to be in accordance with City  
of Modesto standards for such construction work.

SECTION 2. The 22nd day of February, 1972, at  
4:05 o'clock P.M. in the Council Chambers, located in the  
City Hall, 801 Eleventh Street, Modesto, California, is set as the  
time and place where the Council will hear and pass upon objections  
or protests, if any, which may be raised by any property owner or  
other interested persons relating to the proposed work.

SECTION 3. The Superintendent of Streets is hereby auth-  
orized to implement the provisions of this resolution in accordance  
with the procedure contained in Chapter 27, Part 3, Division 7 of  
the Streets and Highways Code of the State of California.

The foregoing resolution was introduced at a regular  
meeting of the Council of the City of Modesto held on the 7th  
day of February, 1972, by Councilman Dixon,  
who moved its adoption, which motion being duly seconded by  
Councilman Simon, was upon roll call carried and  
the resolution adopted by the following vote:

AYES: Councilmen: Dixon, Dunlap, Elliott, Newton, Simon,  
Smith, Mayor Davies

NOES: Councilmen: None

ABSENT: Councilmen: None

ATTEST: W. T. Chynoweth  
W. T. CHYNOWETH, CITY CLERK

APPROVED AS TO DESCRIPTION:

By \_\_\_\_\_  
Public Works Department

MODESTO CITY COUNCIL  
RESOLUTION NO. 72-110

A RESOLUTION INSTRUCTING THE SUPERINTENDENT OF STREETS TO GIVE NOTICE REQUIRING CONSTRUCTION OF SIDEWALK ALONG CERTAIN STREETS IN THE CITY OF MODESTO (1543 Carlton Avenue, Lot 2 of Block 6123 - Mrs. Hazel L. Moore)

WHEREAS, Chapter 27 of Part 3 of Division 7 of the Streets and Highways Code of the State of California establishes a procedure pursuant to which the construction of sidewalk may be required, and

WHEREAS, in accordance with Section 5876 of the Streets and Highways Code, the Superintendent of Streets finds that sidewalk have been constructed, or construction has been guaranteed, in front of the properties constituting more than fifty per cent (50%) of the street frontage of Carlton Ave., Block 6123

NOW, THEREFORE, BE IT RESOLVED by the Council of the City of Modesto as follows:

SECTION 1. The Superintendent of Streets is hereby directed to notify the owners of record of the properties described as follows: All that real property in the City of Modesto, County of Stanislaus, State of California, described as follows:

Lot 2 of Block 6123 of Roosevelt Center as per map filed September 8, 1950 in Volume 17 of Maps, Page 12, Stanislaus County Records.

(Stanislaus County Assessor's Parcel No. 002-03  
118-0656-001)

to construct or cause to be constructed sidewalk  
along the street frontage of the property/properties hereinabove  
described, all of said construction to be in accordance with City  
of Modesto standards for such construction work.

SECTION 2. The 22nd day of February, 1972, at  
4:05 o'clock P.M. in the Council Chambers, located in the  
City Hall, 801 Eleventh Street, Modesto, California, is set as the  
time and place where the Council will hear and pass upon objections  
or protests, if any, which may be raised by any property owner or  
other interested persons relating to the proposed work.

SECTION 3. The Superintendent of Streets is hereby auth-  
orized to implement the provisions of this resolution in accordance  
with the procedure contained in Chapter 27, Part 3, Division 7 of  
the Streets and Highways Code of the State of California.

The foregoing resolution was introduced at a regular  
meeting of the Council of the City of Modesto held on the 7th  
day of February, 1972, by Councilman Dixon,  
who moved its adoption, which motion being duly seconded by  
Councilman Simon, was upon roll call carried and  
the resolution adopted by the following vote:

AYES: Councilmen: Dixon, Dunlap, Elliott, Newton, Simon,  
Smith, Mayor Davies

NOES: Councilmen: None

ABSENT: Councilmen: None

ATTEST: W. T. Chynoweth  
W. T. CHYNOWETH, CITY CLERK

APPROVED AS TO DESCRIPTION:

By Public Works Department

MODESTO CITY COUNCIL  
RESOLUTION NO. 72-111

A RESOLUTION INSTRUCTING THE SUPERINTENDENT OF STREETS TO GIVE NOTICE REQUIRING CONSTRUCTION OF SIDEWALK ALONG CERTAIN STREETS IN THE CITY OF MODESTO (1535 Carlton Avenue, Lot 4 of Block 6123 - Mr. John B. Mudie)

WHEREAS, Chapter 27 of Part 3 of Division 7 of the Streets and Highways Code of the State of California establishes a procedure pursuant to which the construction of sidewalk may be required, and

WHEREAS, in accordance with Section 5876 of the Streets and Highways Code, the Superintendent of Streets finds that sidewalk have been constructed, or construction has been guaranteed, in front of the properties constituting more than fifty per cent (50%) of the street frontage of Carlton Avenue, Block 6123

NOW, THEREFORE, BE IT RESOLVED by the Council of the City of Modesto as follows:

SECTION 1. The Superintendent of Streets is hereby directed to notify the owners of record of the properties described as follows: All that real property in the City of Modesto, County of Stanislaus, State of California, described as follows:

Lot 4 of Block 6123 of Roosevelt Center as per map filed September 8, 1950 in Volume 17 of Maps, Page 12, Stanislaus County Records.

(Stanislaus County Assessor's Parcel No. 002-03 118-0654-001)

to construct or cause to be constructed sidewalk  
along the street frontage of the property/properties hereinabove  
described, all of said construction to be in accordance with City  
of Modesto standards for such construction work.

SECTION 2. The 22nd day of February, 1972, at  
4:05 o'clock P.M. in the Council Chambers, located in the  
City Hall, 801 Eleventh Street, Modesto, California, is set as the  
time and place where the Council will hear and pass upon objections  
or protests, if any, which may be raised by any property owner or  
other interested persons relating to the proposed work.

SECTION: 3. The Superintendent of Streets is hereby auth-  
orized to implement the provisions of this resolution in accordance  
with the procedure contained in Chapter 27, Part 3, Division 7 of  
the Streets and Highways Code of the State of California.


The foregoing resolution was introduced at a regular  
meeting of the Council of the City of Modesto held on the 7th  
day of February, 1972, by Councilman Dixon,  
who moved its adoption, which motion being duly seconded by  
Councilman Simon, was upon roll call carried and the  
resolution adopted by the following vote:

AYES: Councilmen: Dixon, Dunlap, Elliott, Newton, Simon,  
Smith, Mayor Davies

NOES: Councilmen: None

ABSENT: Councilmen: None

ATTEST:

  
W. T. CHYNOWETH, City Clerk

MODESTO CITY COUNCIL  
RESOLUTION NO. 72-112

A RESOLUTION INSTRUCTING THE SUPERINTENDENT OF STREETS TO GIVE NOTICE REQUIRING CONSTRUCTION OF CURB, GUTTER AND SIDEWALK ALONG CERTAIN STREETS IN THE CITY OF MODESTO (129 Calaveras Avenue, Lots 22 and 23 of Block 305 - Mr. Lawrence L. Newman)

WHEREAS, Chapter 27 of Part 3 of Division 7 of the Streets and Highways Code of the State of California establishes a procedure pursuant to which the construction of curb, gutter and sidewalk may be required, and

WHEREAS, in accordance with Section 5876 of the Streets and Highways Code, the Superintendent of Streets finds that curb, gutter and sidewalk have been constructed, or construction has been guaranteed, in front of the properties constituting more than fifty per cent (50%) of the street frontage of Calaveras Avenue, Block 305

NOW, THEREFORE, BE IT RESOLVED by the Council of the City of Modesto as follows:

SECTION 1. The Superintendent of Streets is hereby directed to notify the owners of record of the properties described as follows: All that real property in the City of Modesto, County of Stanislaus, State of California, described as follows:

Lots 22 and 23 of Block 305 of City of Modesto as per map filed December 21, 1942 in Volume 15 of Maps, Page 305, Stanislaus County Records.

(Stanislaus County Assessor's Parcel No. 002-01 102-1521-001)

to construct or cause to be constructed curb, gutter and sidewalk along the street frontage of the property/properties hereinabove described, all of said construction to be in accordance with City of Modesto standards for such construction work.

SECTION 2. The 22nd day of February, 1972, at 4:05 o'clock P.M. in the Council Chambers, located in the City Hall, 801 Eleventh Street, Modesto, California, is set as the time and place where the Council will hear and pass upon objections or protests, if any, which may be raised by any property owner or other interested persons relating to the proposed work.

SECTION: 3. The Superintendent of Streets is hereby authorized to implement the provisions of this resolution in accordance with the procedure contained in Chapter 27, Part 3, Division 7 of the Streets and Highways Code of the State of California.

The foregoing resolution was introduced at a regular meeting of the Council of the City of Modesto held on the 7th day of February, 1972, by Councilman Dixon, who moved its adoption, which motion being duly seconded by Councilman Simon, was upon roll call carried and the resolution adopted by the following vote:

AYES:	Councilmen:	Dixon, Dunlap, Elliott, Newton, Simon, Smith, Mayor Davies
NOES:	Councilmen:	None
ABSENT:	Councilmen:	None

ATTEST: *W. T. Chynoweth*  
W. T. CHYNOWETH, City Clerk

MODESTO CITY COUNCIL  
RESOLUTION NO. 72-113

A RESOLUTION INSTRUCTING THE SUPERINTENDENT OF STREETS TO GIVE NOTICE REQUIRING CONSTRUCTION OF SIDEWALK ALONG CERTAIN STREETS IN THE CITY OF MODESTO (959 El Terino Avenue, Lot 5 of Block 1044 - Mr. Frank J. Seno)

WHEREAS, Chapter 27 of Part 3 of Division 7 of the Streets and Highways Code of the State of California establishes a procedure pursuant to which the construction of sidewalk may be required, and

WHEREAS, in accordance with Section 5876 of the Streets and Highways Code, the Superintendent of Streets finds that sidewalk have been constructed, or construction has been guaranteed, in front of the properties constituting more than fifty per cent (50%) of the street frontage of El Terino Avenue, Block 1044

NOW, THEREFORE, BE IT RESOLVED by the Council of the City of Modesto as follows:

SECTION 1. The Superintendent of Streets is hereby directed to notify the owners of record of the properties described as follows: All that real property in the City of Modesto, County of Stanislaus, State of California, described as follows:

Lot 5 of Block 1044 of Chrisman Tract as per map filed April 24, 1953 in Volume 17 of Maps, Page 46-A, Stanislaus County Records.

(Stanislaus County Assessor's Parcel No. 002-01 112-2729-001)

to construct or cause to be constructed sidewalk  
along the street frontage of the property/properties hereinabove  
described, all of said construction to be in accordance with City  
of Modesto standards for such construction work.

SECTION 2. The 22nd day of February, 1972, at  
4:05 o'clock P.M. in the Council Chambers, located in the  
City Hall, 801 Eleventh Street, Modesto, California, is set as the  
time and place where the Council will hear and pass upon objections  
or protests, if any, which may be raised by any property owner or  
other interested persons relating to the proposed work.

SECTION: 3. The Superintendent of Streets is hereby auth-  
orized to implement the provisions of this resolution in accordance  
with the procedure contained in Chapter 27, Part 3, Division 7 of  
the Streets and Highways Code of the State of California.

The foregoing resolution was introduced at a regular  
meeting of the Council of the City of Modesto held on the 7th  
day of February, 1972, by Councilman Dixon,  
who moved its adoption, which motion being duly seconded by  
Councilman Simon, was upon roll call carried and the  
resolution adopted by the following vote:

AYES:	Councilmen:	Dixon, Dunlap, Elliott, Newton, Simon, Smith, Mayor Davies
NOES:	Councilmen:	None
ABSENT:	Councilmen:	None

ATTEST: W. T. Chynoweth  
W. T. CHYNOWETH, City Clerk

MODESTO CITY COUNCIL  
RESOLUTION NO. 72-114

A RESOLUTION INSTRUCTING THE SUPERINTENDENT OF STREETS TO GIVE NOTICE REQUIRING CONSTRUCTION OF SIDEWALK ALONG CERTAIN STREETS IN THE CITY OF MODESTO (901 Pearl Street, Lot 10 of Block 6123 - Mr. Frank Sicilian)

WHEREAS, Chapter 27 of Part 3 of Division 7 of the Streets and Highways Code of the State of California establishes a procedure pursuant to which the construction of sidewalk may be required, and

WHEREAS, in accordance with Section 5876 of the Streets and Highways Code, the Superintendent of Streets finds that sidewalk have been constructed, or construction has been guaranteed, in front of the properties constituting more than fifty per cent (50%) of the street frontage of Pearl Street, Block 6123

NOW, THEREFORE, BE IT RESOLVED by the Council of the City of Modesto as follows:

SECTION 1. The Superintendent of Streets is hereby directed to notify the owners of record of the properties described as follows: All that real property in the City of Modesto, County of Stanislaus, State of California, described as follows:

Lot 10 of Block 6123 of Roosevelt Center as per map filed September 8, 1950 in Volume 17 of Maps, Page 12, Stanislaus County Records.

(Stanislaus County Assessor's Parcel No. 002-03  
118-0648-001)

to construct or cause to be constructed sidewalk  
along the street frontage of the property/properties hereinabove  
described, all of said construction to be in accordance with City  
of Modesto standards for such construction work.

SECTION 2. The 22nd day of February, 1972, at  
4:05 o'clock P.M. in the Council Chambers, located in the  
City Hall, 801 Eleventh Street, Modesto, California, is set as the  
time and place where the Council will hear and pass upon objections  
or protests, if any, which may be raised by any property owner or  
other interested persons relating to the proposed work.

SECTION: 3. The Superintendent of Streets is hereby auth-  
orized to implement the provisions of this resolution in accordance  
with the procedure contained in Chapter 27, Part 3, Division 7 of  
the Streets and Highways Code of the State of California.

The foregoing resolution was introduced at a regular  
meeting of the Council of the City of Modesto held on the 7th  
day of February, 1972, by Councilman Dixon,  
who moved its adoption, which motion being duly seconded by  
Councilman Simon, was upon roll call carried and the  
resolution adopted by the following vote:

AYES: Councilmen: Dixon, Dunlap, Elliott, Newton, Simon,  
Smith, Mayor Davies

NOES: Councilmen: None

ABSENT: Councilmen: None

ATTEST: W. T. Chynoweth  
W. T. CHYNOWETH, City Clerk

MODESTO CITY COUNCIL  
RESOLUTION NO. 72-115

A RESOLUTION INSTRUCTING THE SUPERINTENDENT OF STREETS TO GIVE NOTICE REQUIRING CONSTRUCTION OF CURB, GUTTER AND SIDEWALK ALONG CERTAIN STREETS IN THE CITY OF MODESTO (Calaveras Avenue, at 133 Tuolumne Boulevard, a portion of Block 305 - United Pentecostal Church)

WHEREAS, Chapter 27 of Part 3 of Division 7 of the Streets and Highways Code of the State of California establishes a procedure pursuant to which the construction of curb, gutter and sidewalk may be required, and

WHEREAS, in accordance with Section 5876 of the Streets and Highways Code, the Superintendent of Streets finds that curb, gutter and sidewalk have been constructed, or construction has been guaranteed, in front of the properties constituting more than fifty per cent (50%) of the street frontage of Calaveras Avenue, Block 305

---

NOW, THEREFORE, BE IT RESOLVED by the Council of the City of Modesto as follows:

SECTION 1. The Superintendent of Streets is hereby directed to notify the owners of record of the properties described as follows: All that real property in the City of Modesto, County of Stanislaus, State of California, described as follows:

Lots 24 through 27 of Block 305 of City of Modesto as per map filed December 21, 1942 in Volume 15 of Maps, Page 305, Stanislaus County Records.

(Stanislaus County Assessor's Parcel No. 002-01  
102-1531-005)

to construct or cause to be constructed curb, gutter and sidewalk along the street frontage of the property/properties hereinabove described, all of said construction to be in accordance with City of Modesto standards for such construction work.

SECTION 2. The 22nd day of February, 1972, at 4:05 o'clock P.M. in the Council Chambers, located in the City Hall, 801 Eleventh Street, Modesto, California, is set as the time and place where the Council will hear and pass upon objections or protests, if any, which may be raised by any property owner or other interested persons relating to the proposed work.

SECTION: 3. The Superintendent of Streets is hereby authorized to implement the provisions of this resolution in accordance with the procedure contained in Chapter 27, Part 3, Division 7 of the Streets and Highways Code of the State of California.

The foregoing resolution was introduced at a regular meeting of the Council of the City of Modesto held on the 7th day of February, 1972, by Councilman Dixon, who moved its adoption, which motion being duly seconded by Councilman Simon, was upon roll call carried and the resolution adopted by the following vote:

AYES:	Councilmen:	Dixon, Dunlap, Elliott, Newton, Simon, Smith, Mayor Davies
NOES:	Councilmen:	None
ABSENT:	Councilmen:	None

ATTEST: W. T. Chynoweth  
W. T. CHYNOWETH, City Clerk

MODESTO CITY COUNCIL  
RESOLUTION NO. , 72-116

A RESOLUTION INSTRUCTING THE SUPERINTENDENT OF STREETS TO GIVE NOTICE REQUIRING CONSTRUCTION OF CURB, GUTTER AND SIDEWALK \_\_\_\_\_ ALONG CERTAIN STREETS IN THE CITY OF MODESTO (718 El Terino, a portion of Block 1037 - Mr. Charles J. Welch)

WHEREAS, Chapter 27 of Part 3 of Division 7 of the Streets and Highways Code of the State of California establishes a procedure pursuant to which the construction of curb, gutter and sidewalk may be required, and

WHEREAS, in accordance with Section 5876 of the Streets and Highways Code, the Superintendent of Streets finds that curb, gutter and sidewalk \_\_\_\_\_ have been constructed, or construction has been guaranteed, in front of the properties constituting more than fifty per cent (50%) of the street frontage of  
El Terino Avenue, Block 1037

NOW, THEREFORE, BE IT RESOLVED by the Council of the City of Modesto as follows:

SECTION 1. The Superintendent of Streets is hereby directed to notify the owners of record of the properties described as follows: All that real property in the City of Modesto, County of Stanislaus, State of California, described as follows:

The South 50 feet of the North 100 feet of the East 139.87 feet of Lot 3 of Rice Colony as per map filed February 19, 1904 in Volume 1 of Maps, Page 54, Stanislaus County Records.

(Stanislaus County Assessor's Parcel No. 002-01 112-3933-001)

to construct or cause to be constructed curb, gutter and sidewalk along the street frontage of the property/properties hereinabove described, all of said construction to be in accordance with City of Modesto standards for such construction work.

SECTION 2. The 22nd day of February, 1972, at 4:05 o'clock P.M. in the Council Chambers, located in the City Hall, 801 Eleventh Street, Modesto, California, is set as the time and place where the Council will hear and pass upon objections or protests, if any, which may be raised by any property owner or other interested persons relating to the proposed work.

SECTION: 3. The Superintendent of Streets is hereby authorized to implement the provisions of this resolution in accordance with the procedure contained in Chapter 27, Part 3, Division 7 of the Streets and Highways Code of the State of California.

The foregoing resolution was introduced at a regular meeting of the Council of the City of Modesto held on the 7th day of February, 1972, by Councilman Dixon, who moved its adoption, which motion being duly seconded by Councilman Simon, was upon roll call carried and the resolution adopted by the following vote:

AYES: Councilmen: Dixon, Dunlap, Elliott, Newton, Simon, Smith, Mayor Davies

NOES: Councilmen: None

ABSENT: Councilmen: None

ATTEST: W. T. Chynoweth  
W. T. CHYNOWETH, City Clerk

MODESTO CITY COUNCIL  
RESOLUTION NO. 72-117

A RESOLUTION INSTRUCTING THE SUPERINTENDENT OF STREETS TO GIVE NOTICE REQUIRING CONSTRUCTION OF CURB, GUTTER AND SIDEWALK ALONG CERTAIN STREETS IN THE CITY OF MODESTO (807 El Terino Avenue, a portion of Block 1041 - Mr. Wilfred A. Williams)

WHEREAS, Chapter 27 of Part 3 of Division 7 of the Streets and Highways Code of the State of California establishes a procedure pursuant to which the construction of curb, gutter and sidewalk may be required, and

WHEREAS, in accordance with Section 5876 of the Streets and Highways Code, the Superintendent of Streets finds that curb, gutter and sidewalk have been constructed, or construction has been guaranteed, in front of the properties constituting more than fifty per cent (50%) of the street frontage of

El Terino Avenue, Block 1041

---

NOW, THEREFORE, BE IT RESOLVED by the Council of the City of Modesto as follows:

SECTION 1. The Superintendent of Streets is hereby directed to notify the owners of record of the properties described as follows: All that real property in the City of Modesto, County of Stanislaus, State of California, described as follows:

The North 65.77 feet of the South 131.77 feet of the West 258 feet of the East 448 feet of Lot 6 of Rice Colony as per map filed February 19, 1904 in Volume 1 of Maps, Page 54, Stanislaus County Records.

(Stanislaus County Assessor's Parcel No. 002-01  
112-2713-001)

to construct or cause to be constructed curb, gutter and sidewalk along the street frontage of the property/properties hereinabove described, all of said construction to be in accordance with City of Modesto standards for such construction work.

SECTION 2. The 22nd day of February, 1972, at 4:05 o'clock P.M. in the Council Chambers, located in the City Hall, 801 Eleventh Street, Modesto, California, is set as the time and place where the Council will hear and pass upon objections or protests, if any, which may be raised by any property owner or other interested persons relating to the proposed work.

SECTION: 3. The Superintendent of Streets is hereby authorized to implement the provisions of this resolution in accordance with the procedure contained in Chapter 27, Part 3, Division 7 of the Streets and Highways Code of the State of California.

The foregoing resolution was introduced at a regular meeting of the Council of the City of Modesto held on the 7th day of February, 1972, by Councilman Dixon, who moved its adoption, which motion being duly seconded by Councilman Simon, was upon roll call carried and the resolution adopted by the following vote:

AYES: Councilmen: Dixon, Dunlap, Elliott, Newton, Simon, Smith, Mayor Davies

NOES: Councilmen: None

ABSENT: Councilmen: None

ATTEST: W. T. Chynoweth  
W. T. CHYNOWETH, City Clerk

MODESTO CITY COUNCIL  
RESOLUTION NO. 72-118

A RESOLUTION INSTRUCTING THE SUPERINTENDENT OF STREETS TO GIVE NOTICE REQUIRING CONSTRUCTION OF CURB, GUTTER AND SIDEWALK ALONG CERTAIN STREETS IN THE CITY OF MODESTO (628 El Terino Avenue, a portion of Block 1037 - Mrs. Maude A. Young)

WHEREAS, Chapter 27 of Part 3 of Division 7 of the Streets and Highways Code of the State of California establishes a procedure pursuant to which the construction of curb, gutter and sidewalk may be required, and

WHEREAS, in accordance with Section 5876 of the Streets and Highways Code, the Superintendent of Streets finds that curb, gutter and sidewalk have been constructed, or construction has been guaranteed, in front of the properties constituting more than fifty per cent (50%) of the street frontage of  
El Terino Avenue, Block 1037

---

NOW, THEREFORE, BE IT RESOLVED by the Council of the City of Modesto as follows:

SECTION 1. The Superintendent of Streets is hereby directed to notify the owners of record of the properties described as follows: All that real property in the City of Modesto, County of Stanislaus, State of California, described as follows:

The South 50 feet of the North 350 feet of the East 139.87 feet of Lot 3 of Rice Colony as per map filed February 19, 1904 in Volume 1 of Maps, Page 54, Stanislaus County Records.

(Stanislaus County Assessor's Parcel No. 002-01  
112-3937-001)

to construct or cause to be constructed curb, gutter and sidewalk along the street frontage of the property/properties hereinabove described, all of said construction to be in accordance with City of Modesto standards for such construction work.

SECTION 2. The 22nd day of February, 1972, at 4:05 o'clock P.M. in the Council Chambers, located in the City Hall, 801 Eleventh Street, Modesto, California, is set as the time and place where the Council will hear and pass upon objections or protests, if any, which may be raised by any property owner or other interested persons relating to the proposed work.

SECTION: 3. The Superintendent of Streets is hereby authorized to implement the provisions of this resolution in accordance with the procedure contained in Chapter 27, Part 3, Division 7 of the Streets and Highways Code of the State of California.

The foregoing resolution was introduced at a regular meeting of the Council of the City of Modesto held on the 7th day of February, 1972, by Councilman Dixon, who moved its adoption, which motion being duly seconded by Councilman Simon, was upon roll call carried and the resolution adopted by the following vote:

AYES: Councilmen: Dixon, Dunlap, Elliott, Newton, Simon, Smith, Mayor Davies  
NOES: Councilmen: None  
ABSENT: Councilmen: None

ATTEST: W. T. Chynoweth  
W. T. CHYNOWETH, City Clerk

MODESTO CITY COUNCIL  
RESOLUTION NO. 72-119

AN AMENDED RESOLUTION AUTHORIZING THE INSTITUTION OF CONDEMNATION PROCEEDINGS TO ACQUIRE CERTAIN REAL PROPERTY IN THE CITY OF MODESTO TO BE USED FOR STREET WIDENING PURPOSES. (BENJAMIN S. TAYLOR, et al.) (Needham)

BE IT RESOLVED by the Council of the City of Modesto that Modesto City Council Resolution No. 71-1040 be amended to read as follows:

"BE IT RESOLVED by the Council of the City of Modesto that it finds and determines and hereby declares that:

The public interest and necessity require the acquisition, construction and completion of a public improvement, to wit Needham Avenue street widening, and the property described herein is necessary therefor.

The use of said real property for street widening purposes is a public use authorized by law.

The proposed widening of said street is planned in a manner which will be most compatible with the greatest public good and the least private injury; and

BE IT FURTHER RESOLVED that the City Attorney of the City of Modesto be authorized and directed to commence and maintain in the name of the City of Modesto such actions and proceedings of eminent domain in the Superior Court of the State of California, in and for the County of Stanislaus, as are necessary for the purpose of condemning and acquiring the hereinafter described real property for the purposes and uses aforesaid.

BE IT FURTHER RESOLVED that the City Attorney be authorized to make application to said Court for an order fixing the amount of such security in the way of money deposit as such Court may direct, for an order permitting the City of Modesto to take immediate possession and use of said real property for the purposes and uses aforesaid.

BE IT FURTHER RESOLVED that the City Manager and City Auditor be authorized to make such deposits of such security out of proper funds under the control of the city in such amounts as so fixed and determined and in such manner as said Court in which said condemnation proceedings are pending may direct.

The real property hereinabove referred to, the condemnation of which is hereby authorized for the purpose aforesaid, is situated in the City of Modesto, Modesto Irrigation District, County of Stanislaus, State of California, and is more particularly described as follows:

All that portion of Section 29, Township 3 South, Range 9 East, Mount Diablo Base and Meridian, being a portion of Lot 17, Block 549 of the City of Modesto as per map filed December 21, 1942 in Volume 15 of Maps, Stanislaus County Records, described as follows:

Beginning at the Southeastern corner of said Lot 17; thence along the Southern line of Lot 17, North 88° 47' 30" West, 60.50 feet, to the Western line of the property conveyed to Benjamin S. and Rose Taylor by deed recorded April 18, 1961, as Instrument 12109, Stanislaus County Records; thence along said Western line, North 01° 07' 14" West, 7.51 feet, to a point on a line which is parallel with and 7.50 feet, measured at right angles, Northerly from the Southern line of Lot 17; thence along said parallel line, South 88° 47' 30" East, 60.56 feet, to the Eastern line of Lot 17; thence along said Eastern line, South 00° 40' 00" East, 7.50 feet, to the point of beginning. "

This amendment is made for the purpose of correcting a typographical error in the legal description contained in said Resolution No. 71-1040.

The foregoing resolution was introduced at a regular meeting of the Council of the City of Modesto held on the 7th day of February, 1972, by Councilman Dixon, who moved its adoption, which motion being duly seconded by Councilman Simon, was upon roll call carried and the resolution adopted by the following vote:

AYES: Councilmen: Dixon, Dunlap, Elliott, Newton, Simon, Smith, Mayor Davies

NOES: Councilmen: None

ABSENT: Councilmen: None

ATTEST: W. T. Chynoweth  
W. T. CHYNOWETH, City Clerk

(SEAL)

APPROVED AS TO FORM:

By Elwyn L. Johnson  
ELWYN L. JOHNSON, City Attorney

APPROVED AS TO DESCRIPTION:

By RC Maxwell  
Public Works Department

*R.M.*  
2-4-72

MODESTO CITY COUNCIL  
RESOLUTION NO. 72-120

A RESOLUTION APPROVING AGREEMENT BETWEEN THE CITY OF MODESTO AND RAY C. ABST, ARCHITECT, FOR PREPARATION OF PLANS AND SPECIFICATIONS FOR ADDITION TO FIRE STATION NO. 5

BE IT HEREBY RESOLVED by the Council of the City of Modesto that the agreement between the City of Modesto and Ray C. Abst, Architect,  
for preparation of plans and specifications for an addition to Fire Station No. 5  
be, and it is hereby approved.

BE IT FURTHER RESOLVED that the execution of said agreement by the designated city officials be authorized.

The foregoing resolution was introduced at a regular meeting of the Council of the City of Modesto held on the 7th day of February 1972, by Councilman Dixon, who moved its adoption, which motion being duly seconded by Councilman Simon, was upon roll call carried and the resolution adopted by the following vote:

AYES: Councilmen: Dixon, Dunlap, Elliott, Newton, Simon, Smith, Mayor Davies  
NOES: Councilmen: None  
ABSENT: Councilmen: None

ATTEST:   
W. T. CHYNOWETH, City Clerk

MODESTO CITY COUNCIL  
RESOLUTION NO. 72-121  
AMENDMENTS TO

A RESOLUTION APPROVING/AGREEMENT BETWEEN THE CITY OF MODESTO AND DEPARTMENT OF PUBLIC WORKS, DIVISION OF HIGHWAYS, STATE OF CALIFORNIA FOR THE NEEDHAM-K-L PROJECT

BE IT HEREBY RESOLVED by the Council of the City of Modesto amendments to that/the agreement between the City of Modesto and Department of Public Works, Division of Highways, State of California, for the Needham-K-L ~~xxx~~ project

be, and it is hereby approved.

BE IT FURTHER RESOLVED that the execution of said agreement by the designated city officials be authorized.

The foregoing resolution was introduced at a regular meeting of the Council of the City of Modesto held on the 7th day of February 1972, by Councilman Dixon, who moved its adoption, which motion being duly seconded by Councilman Simon, was upon roll call carried and the resolution adopted by the following vote:

AYES: Councilmen: Dixon, Dunlap, Elliott, Newton, Simon, Smith, Mayor Davies

NOES: Councilmen: None

ABSENT: Councilmen: None

ATTEST: W. T. Chynoweth  
W. T. CHYNOWETH, City Clerk

MODESTO CITY COUNCIL  
RESOLUTION NO. 72-122

A RESOLUTION APPROVING APPROPRIATION TRANSFER \$14,000 TO COVER ADDITIONAL COST OF NINE-HOLE MUNICIPAL GOLF COURSE BUILDING

BE IT RESOLVED by the Council of the City of Modesto that the following appropriation transfer(s) are approved:

SPECIAL FUND FOR CAPITAL OUTLAY 321

FROM:	General Reserve (60321)	\$14,000
TO:	Muni Golf/New Building (6402-31-321)	\$14,000

(Additional funds needed to cover cost of nine-hole Municipal Golf Course)

The foregoing resolution was introduced at a regular meeting of the Council of the City of Modesto held on the 7th day of February 1972, by Councilman Dixon, who moved its adoption, which motion being duly seconded by Councilman Simon, was upon roll call carried and the resolution adopted by the following vote:

AYES:	Councilmen:	Dixon, Dunlap, Elliott, Newton, Simon, Smith, Mayor Davies
NOES:	Councilmen:	None
ABSENT:	Councilmen:	None

ATTEST: W. T. Chynoweth  
W. T. CHYNOWETH, City Clerk

MODESTO CITY COUNCIL  
RESOLUTION NO. 72-123

A RESOLUTION APPOINTING MEMBERS OF THE YOUTH SUBCOMMITTEE OF PROJECT GREATER MODESTO (Ron Ratto and Linda Andeweg)

WHEREAS, Section 1102 of the Charter of the City of Modesto authorizes the City Council to appoint members to various Boards and Commissions;

NOW, THEREFORE, BE IT RESOLVED by the Council of the City of Modesto as follows:

SECTION 1. The following persons <sup>are</sup> ~~is~~ hereby appointed to the Youth Subcommittee of Project Greater Modesto for the respective term as indicated:

Ron Ratto  
3104 Buckingham Ct.  
Modesto, California 95350

Linda Andeweg  
3305 Lord Avenue  
Modesto, California 95350

SECTION 2. The City Clerk is hereby directed to transmit a copy of this resolution to the newly appointed members of the Youth Subcommittee of Project Greater / <sup>Modesto</sup> and the Secretary thereof.

The foregoing resolution was introduced at a regular meeting of the Council of the City of Modesto held on the 7th day of February, 1972, by Councilman Simon, who moved its adoption, which motion being duly seconded by Councilman Newton was upon roll call carried and the resolution adopted by the following vote:

AYES: Councilmen: Dixon, Dunlap, Elliott, Newton, Simon, Smith, Mayor Davies  
NOES: Councilmen: None  
ABSENT: Councilmen: None

ATTEST:

  
W. T. CHYNOWETH, City Clerk

MODESTO CITY COUNCIL  
RESOLUTION NO. 72-124

A RESOLUTION ACCEPTING DEED FROM COUNTY OF STANISLAUS TO CITY OF MODESTO FOR PUBLIC PARK - THAT PORTION OF REVARO MANOR SUBDIVISION DESIGNATED AS PUBLIC PARK

BE IT RESOLVED by the Council of the City of Modesto that the following described real property located in the City of Modesto, County of Stanislaus, State of California, is hereby accepted from the County of Stanislaus:

All of that portion of Revard Manor Subdivision designated as Public Park shown on the map thereof, recorded in Volume 17 of Maps, Page 38, Stanislaus County Records.

BE IT FURTHER RESOLVED that grant deed granting said public park to the City of Modesto is hereby accepted, and the City Clerk is hereby authorized to record the deed in the office of the Recorder of Stanislaus County.

The foregoing resolution was introduced at a regular meeting of the Council of the City of Modesto held on the 14th day of February, 1972, by Councilman Simon, who moved its adoption, which motion being duly seconded by Councilman Dixon, was upon roll call carried and the resolution adopted by the following vote:

AYES: Councilmen: Dixon, Dunlap, Elliott, Simon, Mayor Davies

NOES: Councilmen: None

ABSENT: Councilmen: Newton, Smith

ATTEST:

  
\_\_\_\_\_  
W. T. CHYNOWETH, City Clerk

MODESTO CITY COUNCIL  
RESOLUTION NO. 72-125

A RESOLUTION ACCEPTING THE BID OF MATTESON CONSTRUCTION CO. FOR CONSTRUCTION OF IMPROVEMENTS AT CITY SERVICE YARD EXPANSION

WHEREAS, Resolution No. 72-46 , adopted by the Council of the City of Modesto on January 24, 1972 , approved the plans and specifications for the construction of Improvements at City Service Yard expansion

and authorized the calling for bids, and

WHEREAS, the bids received for the construction of Improvements at City Service Yard Expansion were opened at 10:00 A.M. on February 8, 1972 and later tabulated by

the Director of Public Works for the consideration of the Council, and

WHEREAS, the Director of Public Works has recommended that the bid of Matteson Construction Co. in the amount of \$13,976.60

be accepted as the lowest responsible bid.

NOW, THEREFORE, BE IT RESOLVED by the Council of the City of Modesto that the bid of Matteson Construction Co. in the amount of \$13,976.60

be accepted and the execution of a contract for the completion of the project by the City's designated officials be authorized.

The foregoing resolution was introduced at a regular meeting of the Council of the City of Modesto held on the 14th day of February, 1972 ; by Councilman Simon , who moved its adoption, which motion being duly seconded by Councilman Dixon , was upon roll call carried and the resolution adopted by the following vote:

AYES: Councilmen: Dixon, Dunlap, Elliott, Simon, Mayor Davies

NOES: Councilmen: None

ABSENT: Councilmen: Newton, Smith

ATTEST:



W. T. CHYNOWETH, City Clerk

MODESTO CITY COUNCIL  
RESOLUTION NO. 72-126

A RESOLUTION ACCEPTING THE CONSTRUCTION OF RUTAN COMPANY'S CONTRACT FOR WATER LINES IN BLOCK 1250 AND MODESTO VERDE

WHEREAS, a report has been filed by the Director of Public Works that the construction of Water Lines in Block 1250 and Modesto Verde has been completed by The Rutan Company

in accordance with the contract agreement dated October 26, 1971

NOW, THEREFORE, BE IT RESOLVED that the construction of Water Lines in Block 1250 and Modesto Verde be accepted from said contractor, The Rutan Company

that notice of completion be filed with the Recorder of Stanislaus County and that payment of amounts due in the amount of \$18,180.72 as provided in the contract, be authorized.


The foregoing resolution was introduced at a regular meeting of the Council of the City of Modesto held on the 14th day of February, 1972, by Councilman Simon, who moved its adoption, which motion being duly seconded by Councilman Dixon, was upon roll call carried and the resolution adopted by the following vote:

AYES: Councilmen: Dixon, Dunlap, Elliott, Simon, Mayor Davies

NOES: Councilmen: None

ABSENT: Councilmen: Newton, Smith

ATTEST:

  
W. T. CHYNOWETH, City Clerk

MODESTO CITY COUNCIL  
RESOLUTION NO. 72-127

A RESOLUTION ACCEPTING THE CONSTRUCTION OF S. M. MCGAW CO., INC.  
CONTRACT FOR WATER LINES IN ELMWOOD NO. 3 AND TRADEWINDS NO. 4  
SUBDIVISIONS

WHEREAS, a report has been filed by the Director of Public Works that the construction of Water Lines in Elmwood No. 3 and Tradewinds No. 4 Subdivisions has been completed by S. M. McGaw Co., Inc.

in accordance with the contract agreement dated December 13, 1971.

NOW, THEREFORE, BE IT RESOLVED that the construction of Water Lines in Elmwood No. 3 and Tradewinds No. 4 Subdivisions be accepted from said contractor, S. M. McGaw Co., Inc.

that notice of completion be filed with the Recorder of Stanislaus County and that payment of amounts due in the amount of \$4,574.50 as provided in the contract, be authorized.

The foregoing resolution was introduced at a regular meeting of the Council of the City of Modesto held on the 14th day of February, 1972, by Councilman Simon, who moved its adoption, which motion being duly seconded by Councilman Dixon, was upon roll call carried and the resolution adopted by the following vote:

AYES: Councilmen: Dixon, Dunlap, Elliott, Simon, Mayor Davies

NOES: Councilmen: None

ABSENT: Councilmen: Newton, Smith

ATTEST: W. T. Chynoweth  
W. T. CHYNOWETH, City Clerk

MODESTO CITY COUNCIL  
RESOLUTION NO. 72-128

A RESOLUTION APPROVING PLANS AND SPECIFICATIONS AND AUTHORIZING CALL FOR BIDS FOR INSTALLATION OF WATER LINES IN McHENRY ESTATES NO. 1 PALAMINO ESTATES

BE IT HEREBY RESOLVED by the Council of the City of Modesto as follows:

SECTION 1. The plans and specifications for installation of Water Lines in McHenry Estates No. 1 and Palamino Estates

copies of which are on file, are hereby accepted and approved.

SECTION 2. The City Clerk is hereby authorized to call for public competitive sealed bids for the above named project, to be opened in the office of the City Clerk, 801 11th Street, in the City of Modesto, on February 29, 1972 at 10:10 A.M. and the City Clerk is hereby directed to give notice inviting such sealed bids in the time, form, and manner provided by law.

SECTION 3. After the bids are opened, they shall be tabulated and analyzed and a report submitted to the Council at its next regular meeting.

The foregoing resolution was introduced at a regular meeting of the Council of the City of Modesto held on the 14th day of February, 1972, by Councilman Simon who moved its adoption, which motion being duly seconded by Councilman Dixon was upon roll call carried and the resolution adopted by the following vote:

AYES: Councilmen: Dixon, Dunlap, Elliott, Simon, Mayor Davies

NOES: Councilmen: None

ABSENT: Councilmen: Newton, Smith

ATTEST: W. T. Chynoweth  
W. T. CHYNOWETH, City Clerk

MODESTO CITY COUNCIL  
RESOLUTION NO. 72-129

A RESOLUTION APPROVING PLANS AND SPECIFICATIONS AND AUTHORIZING CALL FOR BIDS FOR CONSTRUCTION OF A SUBTRUNK SEWER ON TULLY BETWEEN MONTCLAIR AND CLEVINGER

BE IT HEREBY RESOLVED by the Council of the City of Modesto as follows:

SECTION 1. The plans and specifications for construction of a subtrunk sewer on Tully between Montclair and Clevenger

copies of which are on file, are hereby accepted and approved.

SECTION 2. The City Clerk is hereby authorized to call for public competitive sealed bids for the above named project, to be opened in the office of the City Clerk, 801 11th Street, in the City of Modesto, on February 29, 1972 at 10:00 A.M. and the City Clerk is hereby directed to give notice inviting such sealed bids in the time, form, and manner provided by law.

SECTION 3. After the bids are opened, they shall be tabulated and analyzed and a report submitted to the Council at its next regular meeting.

The foregoing resolution was introduced at a regular meeting of the Council of the City of Modesto held on the 14th day of February, 1972, by Councilman Simon who moved its adoption, which motion being duly seconded by Councilman Dixon, was upon roll call carried and the resolution adopted by the following vote:

AYES: Councilmen: Dixon, Dunlap, Elliott, Simon, Mayor Davies

NOES: Councilmen: None

ABSENT: Councilmen: Newton, Smith

ATTEST:

  
W. T. CHYNOWETH, City Clerk

MODESTO CITY COUNCIL  
RESOLUTION NO. 72-130

A RESOLUTION GRANTING A CONDITIONAL USE PERMIT TO TOPEKA INN MANAGEMENT, INC. TO ALLOW A FREE-STANDING IDENTIFICATION SIGN ON PROPERTY LOCATED ON DALE ROAD NORTHWEST OF THE PRESCOTT ROAD INTERCHANGE.

WHEREAS, an application for a conditional use permit in the H-1 Zone to allow construction of a motel-restaurant complex and to allow erection of a free-standing identification sign was filed by Topeka Inn Management, Inc. on November 26, 1971, and

WHEREAS, Section 10-2.2903 of the Municipal Code authorizes the granting of conditional use permits in the H-1 Zone by the Board of Zoning Adjustment after a public hearing, and

WHEREAS, said application was set for a public hearing before the Board of Zoning Adjustment in the Council Chambers located in the City Hall, 801 11th Street in the City of Modesto at 11:20 A. M. on December 16, 1971, and

WHEREAS, said hearing was held at the above time and place and evidence, both oral and documentary, was taken and introduced, and

WHEREAS, thereafter, the Board of Zoning Adjustment adopted Resolution No. 416 granting a conditional use permit for a motel-restaurant complex and denying that portion of the application of Topeka Inn Management, Inc. for a conditional use permit for a free-standing identification sign on property located on Dale Road northwest of the Prescott Road Interchange, and

WHEREAS, an appeal from the denial of a conditional use permit for a free-standing identification sign was filed by Topeka Inn Management, Inc. with the City Clerk on December 29, 1971, and

WHEREAS, by Resolution No. 72-1 adopted on January 3, 1972, the Council set January 24, 1972, at 7:40 o'clock P. M. in the Council Chambers in the City Hall, 801 11th Street, Modesto, California, as the time and place for a public hearing on the appeal, and at said time and place, after hearing evidence both oral and documentary, the Council adopted Resolution No. 72-47 continuing the public hearing on said appeal to February 14, 1972, at 7:35 o'clock P. M. in the Council Chambers in the City Hall, 801 11th Street, and referring the matter back to the Board of Zoning Adjustment for further consideration and report back to the City Council, and

WHEREAS, the Board of Zoning Adjustment reconsidered the matter at an informal public hearing on January 27, 1972, and received testimony by representatives of Topeka Inn Management, Inc., as well as citizens for and against the matter, and, thereafter, adopted Resolution No. 421 reaffirming its denial of a conditional use permit for a free-standing identification sign on property located on Dale Road northwest of the Prescott Road Interchange and recommended that the City Council deny the application for such permit, and

WHEREAS, on February 14, 1972, the Council held a continued public hearing on said matter and received additional evidence, both oral and documentary, and

WHEREAS, upon the evidence, both oral and documentary, taken and introduced at the public hearing held on January 24, 1972, and at the continued public hearing held on February 14, 1972, the Council found and determined that the decision of the Board of Zoning Adjustment denying a conditional use permit for a free-standing sign to Topeka Inn Management, Inc. should be overruled,

NOW, THEREFORE, BE IT RESOLVED by the Council that it hereby finds and determines that granting the conditional use permit for a free-standing sign to Topeka Inn Management, Inc. on property located on Dale Road northwest of the Prescott Road Interchange is required by public necessity, convenience and general welfare for the following reasons:

1. The motel-restaurant complex to be identified by the requested sign is a free-standing use.
2. The motel-restaurant complex cannot be adequately identified by the other signs permitted in the H-1 Zone because of the Prescott Road overpass structure.

BE IT FURTHER RESOLVED by the City Council that a conditional use permit is granted to Topeka Inn Management, Inc. to allow a free-standing identification sign, as allowed in Section 10-2.807 (a) of the Modesto Municipal Code, on property located on Dale Road northwest of the Prescott Road Interchange subject to the following:

That this conditional use permit is subject to review by the City Council at such time as the Prescott Road overpass structure is reconstructed, at which time the City Council may allow this conditional use permit to continue, or may revoke it.

The foregoing resolution was introduced at a regular meeting of the Council of the City of Modesto held on the 14th day of February, 1972, by Councilman Simon, who moved its adoption, which motion being duly seconded by Councilman Dixon, was upon roll call carried and the resolution adopted by the following vote:

AYES: Councilmen: Dixon, Elliott, Newton, Simon

NOES: Councilmen: Dunlap, Mayor Davies

ABSENT: Councilmen: Smith

ATTEST:

  
W. T. CHYNOWETH, City Clerk

(SEAL)

APPROVED AS TO FORM:

By ELWYN L. JOHNSON, City Attorney

MODESTO CITY COUNCIL  
RESOLUTION NO. 72- 131

A RESOLUTION ESTABLISHING INVESTIGATION AND PERMIT  
FEES RELATING TO MOVING OF BUILDINGS.

WHEREAS, Section 4-3.08 of the Modesto Municipal Code, as amended by Ordinance No. 1178-C.S.C. S., introduced February 14, 1972, authorizes the Council, by resolution to establish investigation and permit fees relating to the moving of buildings.

NOW, THEREFORE, BE IT RESOLVED by the Council of the City of Modesto as follows:

SECTION 1. INVESTIGATION FEES:

(a) When the building to be moved is located inside the City limits and is to be moved to a new site in the City, an investigation fee in the sum of Twenty and no/100ths (\$20.00) Dollars shall be paid to the Director of Finance upon filing each application for a Housing Moving Inspection Permit.

(b) When the building to be moved is located outside the City limits and is to be moved to a new site in the City, an investigation fee equal to the sum of the estimated direct salary of one inspector while making the investigation, plus the cost of travel calculated at ten (10¢) cents per mile, but in no case less than Twenty and no/100ths (\$20.00) Dollars, shall be paid to the Director of Finance upon filing each application for a House Moving Inspection Permit.

(c) When the building to be moved is located inside the City limits and is to be moved to a new site outside the City limits, there is no investigation fee.

SECTION 2. PERMIT FEES. A permit fee in the sum of Ten and no/100ths (\$10.00) Dollars shall be paid to the Director of Finance upon issuance of each House Moving Permit.

SECTION 3. EFFECTIVE DATE. The fees established by this resolution shall become effective on and after March 23, 1972.

The foregoing resolution was introduced at a regular meeting of the Council of the City of Modesto held on the 14th day of February, 1972, by Councilman Simon, who moved its adoption, which motion being duly

seconded by Councilman Dixon, was upon roll call carried and the resolution adopted by the following vote:

AYES: Councilmen: Dixon, Dunlap, Elliott, Simon, Mayor Davies

NOES: Councilmen: None

ABSENT: Councilmen: Newton, Smith

ATTEST:

W. T. Chynoweth  
W. T. CHYNOWETH, City Clerk

(SEAL)

APPROVED AS TO FORM:

By Elwyn L. Johnson  
ELWYN L. JOHNSON, City Attorney

MODESTO CITY COUNCIL  
RESOLUTION NO. 72-132

A RESOLUTION APPROVING AGREEMENT BETWEEN THE CITY OF MODESTO AND NORRIS L. KLINK FOR SEWER SERVICE TO PROPERTY OUTSIDE THE CITY AT 2307 OAKDALE ROAD

BE IT HEREBY RESOLVED by the Council of the City of Modesto that the agreement between the City of Modesto and Norris L. Klink for sewer service to property outside the City at 2307 Oakdale Rd. be, and it is hereby approved.

BE IT FURTHER RESOLVED that the execution of said agreement by the designated city officials be authorized.

The foregoing resolution was introduced at a regular meeting of the Council of the City of Modesto held on the 14th day of February, 1972, by Councilman Simon, who moved its adoption, which motion being duly seconded by Councilman Dixon, was upon roll call carried and the resolution adopted by the following vote:

AYES: Councilmen: Dixon, Dunlap, Elliott, Simon, Mayor Davies  
NOES: Councilmen: None  
ABSENT: Councilmen: Newton, Smith

ATTEST:

  
W. T. CHYNOWETH, City Clerk

MODESTO CITY COUNCIL  
RESOLUTION NO. 72-133

A RESOLUTION ACCEPTING IMPROVEMENTS IN COFFEE PLAZA NO. 4 SUBDIVISION AND AUTHORIZING RELEASE OF SUBDIVISION BONDS

WHEREAS, Robert P. Bomberger and Muriel F. Bomberger, husband and wife and Harley D. Brannan and Norma Brannan, husband and wife, individuals, subdividers of Coffee Plaza No. 4 Subdivision have filed subdivision improvement bonds in the form of an instrument of credit for faithful performance for \$13,300, and instrument of credit for labor and materials for \$6,650 to guarantee improvements in Coffee Plaza No. 4 Subdivision; and

WHEREAS, the Director of Public Works in a memorandum dated February 8, 1972, indicates that all work required by the subdivision agreement has been completed to the satisfaction of the Public Works Department; and

WHEREAS, the Director of Public Works has indicated that it would be in order for the City Council to accept the improvements in said subdivision as complete and authorize the City Clerk to file a notice of completion and release the instruments of credit upon expiration of the statutory periods.

NOW, THEREFORE, BE IT RESOLVED by the Council of the City of Modesto:

1. The improvements of Coffee Plaza No. 4 Subdivision are hereby accepted.
2. The City Clerk is hereby authorized to release the instrument of credit for faithful performance in the amount of \$13,300 upon recordation of the notice of completion.
3. The City Clerk is hereby authorized to release the instrument of credit for labor and materials in an amount of \$6,650 upon expiration of the statutory period.

The foregoing resolution was introduced at a regular meeting of the Council of the City of Modesto held on the 14th day of February, 1972, by Councilman Simon , who moved its adoption, which motion being duly seconded by Councilman Dixon , was upon roll call carried and the resolution adopted by the following vote:

AYES: Councilmen: Dixon, Dunlap, Elliott, Simon, Mayor Davies

NOES: Councilmen: None

ABSENT: Councilmen: Newton, Smith

ATTEST:

  
W. T. CHYNOWETH, City Clerk

MODESTO CITY COUNCIL  
RESOLUTION NO. 72-134

A RESOLUTION AUTHORIZING RIGHT OF WAY CERTIFICATE  
FOR NORTHEAST CORNER OF EL VISTA AVENUE AND  
SCENIC DRIVE, PROJECT T-3048(5).

WHEREAS, it is necessary for the City of Modesto to make a  
certification to the State of California in connection with the right of way for  
Northeast Corner of El Vista Avenue and Scenic Drive, Project T-3048(5), and

WHEREAS, it is necessary for the City of Modesto to agree to  
hold the State of California harmless from any liability which may result in the  
event the right of way is not cleared as certified,

NOW, THEREFORE, BE IT RESOLVED by the Council of the  
City of Modesto that the City Manager and City Clerk are hereby authorized to  
sign a Right of Way Certificate setting forth the status of right of way acquisition  
for Northeast Corner of El Vista Avenue and Scenic Drive, Project T-3048(5).  
Said Right of Way Certificate shall also include the following paragraph:

"The City of Modesto agrees to hold the State of  
California harmless from any liability which may result  
in the event the right of way is not clear as certified.  
If the State is named in a damage suit, as a result of  
the right of way not being clear as certified, the City  
of Modesto agrees that, at the request of the State, it  
will assume full responsibility for the conduct of the  
defense or provide such assistance as the State may  
require and will pay any judgments issued against the  
State and all costs in connection with the defense."

The foregoing resolution was introduced at a regular meeting  
of the Council of the City of Modesto held on the 14th day of February,  
1972, by Councilman Simon, who moved its adoption, which motion  
being duly seconded by Councilman Dixon, was upon roll call carried  
and the resolution adopted by the following vote:

AYES: Councilmen: Dixon, Dunlap, Elliott, Simon,  
Mayor Davies

NOES: Councilmen: None

ABSENT: Councilmen: Newton, Smith

ATTEST:

  
W. T. CHYNOWETH, City Clerk

(SEAL)

APPROVED AS TO FORM:

By   
ELWYN L. JOHNSON, City Attorney

MODESTO CITY COUNCIL  
RESOLUTION NO. 72-135

A RESOLUTION TERMINATING AGREEMENT BETWEEN THE CITY OF MODESTO AND DOUG LANE FOR FOOD CONCESSION AT DRYDEN PARK MUNICIPAL GOLF COURSE CLUBHOUSE

BE IT HEREBY RESOLVED by the Council of the City of Modesto that the agreement between the City of Modesto and Doug Lane for serving as food concessionaire at Dryden Park Municipal Golf Course Clubhouse be, and it is hereby terminated effective close of work day May 31, 1972.

The foregoing resolution was introduced at a regular meeting of the Council of the City of Modesto held on the 14th day of February, 1972, by Councilman Simon, who moved its adoption, which motion being duly seconded by Councilman Dixon, was upon roll call carried and the resolution adopted by the following vote:

AYES: Councilmen: Dixon, Dunlap, Elliott, Simon, Mayor Davies

NOES: Councilmen: None

ABSENT: Councilmen: Newton, Simon

ATTEST:

  
\_\_\_\_\_  
W. T. CHYNOWETH, City Clerk

MODESTO CITY COUNCIL  
RESOLUTION NO. 72-136

A RESOLUTION APPROVING PLANS AND SPECIFICATIONS AND AUTHORIZING CALL  
FOR BIDS FOR FOOD CONCESSIONAIRE FOR DRYDEN GOLF COURSE

BE IT HEREBY RESOLVED by the Council of the City of Modesto as follows:

SECTION 1. The plans and specifications for food concessionaire for Dryden Golf Course

copies of which are on file, are hereby accepted and approved.

SECTION 2. The City Clerk is hereby authorized to call for public competitive sealed bids for the above named project, to be opened in the office of the City Clerk, 801 11th Street, in the City of Modesto, on March 14, 1972 at 10:00 A.M. and the City Clerk is hereby directed to give notice inviting such sealed bids in the time, form, and manner provided by law.

SECTION 3. After the bids are opened, they shall be tabulated and analyzed and a report submitted to the Council at its next regular meeting.

The foregoing resolution was introduced at a regular meeting of the Council of the City of Modesto held on the 14th day of February, 1972, by Councilman Simon who moved its adoption, which motion being duly seconded by Councilman Dixon was upon roll call carried and the resolution adopted by the following vote:

AYES: Councilmen: Dixon, Dunlap, Elliott, Simon, Mayor Davies

NOES: Councilmen: None

ABSENT: Councilmen: Newton, Smith

ATTEST:

  
W. T. CHYNOWETH, City Clerk

MODESTO CITY COUNCIL  
RESOLUTION NO. 72-137

A RESOLUTION APPROVING RIGHT OF WAY AGREEMENT BETWEEN THE CITY OF MODESTO AND SHELL OIL COMPANY AND ACCEPTING QUITCLAIM DEED (El Vista-Scenic Project)

BE IT HEREBY RESOLVED by the Council of the City of Modesto that the right of way agreement between the City of Modesto and Shell Oil Company for the improvement of El Vista at Scenic is hereby approved.

BE IT FURTHER RESOLVED that the City Manager and City Clerk are hereby authorized and directed to execute said right of way agreement on behalf of the City of Modesto and the City Clerk authorized to record said Quitclaim Deed with the Recorder of Stanislaus County.

The foregoing resolution was introduced at a regular meeting of the Council of the City of Modesto held on the 14th day of February, 1972, by Councilman Simon , who moved its adoption, which motion being duly seconded by Councilman Dixon , was upon roll call carried and the resolution adopted by the following vote:

AYES: Councilmen: Dixon, Dunlap, Elliott, Simon, Mayor Davies

NOES: Councilmen: None

ABSENT: Councilmen: Newton, Smith

ATTEST:

  
W. T. CHYNOWETH, City Clerk

MODESTO CITY COUNCIL  
RESOLUTION NO. 72-138

A RESOLUTION APPROVING AGREEMENT BETWEEN THE CITY OF MODESTO AND RIBERA AND SUE, LANDSCAPE ARCHITECTS, TO PREPARE A MASTER PLAN FOR MARK TWAIN PARK

BE IT HEREBY RESOLVED by the Council of the City of Modesto that the agreement between the City of Modesto and Ribera and Sue, Landscape Architects for preparation of master plan for Mark Twain Park to be ready by June 19, 1972 (\$7,200 lump sum) be, and it is hereby approved.

BE IT FURTHER RESOLVED that the execution of said agreement by the designated city officials be authorized.

The foregoing resolution was introduced at a regular meeting of the Council of the City of Modesto held on the 14th day of February, 1972, by Councilman Simon, who moved its adoption, which motion being duly seconded by Councilman Dixon, was upon roll call carried and the resolution adopted by the following vote:

AYES: Councilmen: Dixon, Dunlap, Elliott, Simon, Mayor Davies  
NOES: Councilmen: None  
ABSENT: Councilmen: Newton, Smith

ATTEST:

  
W. T. CHYNOWETH, City Clerk

MODESTO CITY COUNCIL  
RESOLUTION NO. 72-139

A RESOLUTION APPROVING APPROPRIATION TRANSFER OF \$1,500 TO PROVIDE ADDITIONAL FUNDS NEEDED FOR MARK TWAIN PARK/ROSE AVENUE PARK PLAN/STUDY

BE IT RESOLVED by the Council of the City of Modesto that the following appropriation transfer(s) are approved:

SPECIAL FUND FOR CAPITAL OUTLAY (321)

FROM: Sutter Park Plan/Study (6327-31-321)	\$1,500
TO: Mark Twain Park/Rose Avenue Park Plan/Study (6352-31-321)	\$1,500

(This amount is necessary to cover the cost of the proposed agreement and sufficient funds were not budgeted)

The foregoing resolution was introduced at a regular meeting of the Council of the City of Modesto held on the 14th day of February, 1972, by Councilman Simon, who moved its adoption, which motion being duly seconded by Councilman Dixon, was upon roll call carried and the resolution adopted by the following vote:

AYES: Councilmen: Dixon, Sunlap, Elliott, Simon, Mayor Davies

NOES: Councilmen: None

ABSENT: Councilmen: Newton, Smith

ATTEST:

  
W. T. CHYNOWETH, City Clerk

MODESTO CITY COUNCIL  
RESOLUTION NO. 72-140

A RESOLUTION APPROVING AGREEMENT BETWEEN THE CITY OF MODESTO AND RIBERA AND SUE, LANDSCAPE ARCHITECTS, TO PREPARE A MASTER PLAN FOR SUTTER PARK

BE IT HEREBY RESOLVED by the Council of the City of Modesto that the agreement between the City of Modesto and Ribera and Sue, Landscape Architects for preparation of a master plan for Sutter Park to be ready by June 12, 1972 (\$4,200 lump sum) be, and it is hereby approved.

BE IT FURTHER RESOLVED that the execution of said agreement by the designated city officials be authorized.

The foregoing resolution was introduced at a regular meeting of the Council of the City of Modesto held on the 14th day of February, 1972, by Councilman Simon, who moved its adoption, which motion being duly seconded by Councilman Dixon, was upon roll call carried and the resolution adopted by the following vote:

AYES: Councilmen: Dixon, Dunlap, Elliott, Simon, Mayor Davies  
NOES: Councilmen: None  
ABSENT: Councilmen: Newton, Smith

ATTEST: W. T. Chynoweth  
W. T. CHYNOWETH, City Clerk

MODESTO CITY COUNCIL  
RESOLUTION NO. 72-141

A RESOLUTION INVOKING PROVISION OF ARTICLE 12 OF AGREEMENT WITH  
GOLDEN PACIFIC AIRLINES GIVING THEM THIRTY (30) DAYS NOTICE OF  
CANCELLATION

WHEREAS, subsection (c) of Article 3 of the Airport lease agreement dated December 8, 1969 between the City of Modesto and Golden Pacific Airlines, hereinafter referred to as Carrier, provides that monthly terminal building rentals and activity fees shall be paid in monthly installments covering the preceding calendar month, and

WHEREAS, the Director of Finance has reported that Carrier has not made a payment since November 17, 1971, and

WHEREAS, Article 12 of the aforementioned lease agreement provides in part that in the event that Carrier fails to perform, keep and observe any of the terms, covenants or conditions contained in the lease agreement, Lessor may give Carrier written notice to correct such condition and cure such default and, if any such condition or default shall continue for thirty (30) days after the receipt of such notice by Carrier, Lessor may, after the lapse of said 30-day period and prior to the correction or curing of such condition of default, terminate the lease by written notice and the term thereby demised shall cease upon the deposit of said notice in normal channels of United States mail; said termination shall have the same effect as if it were the expiration of the initial term.

NOW, THEREFORE, BE IT RESOLVED by the Council of the City of Modesto that it hereby finds and determines that Golden Pacific Airlines has failed to perform the terms enumerated in subsection (c) of Article 3 of the aforementioned lease agreement, and be it further resolved that the City Clerk be and hereby is directed to give Carrier written notice to correct the default in payment and to further inform Carrier that if his default in payment shall continue for thirty (30) days after receipt of the notice, the lease shall be terminated.


The foregoing resolution was introduced at a regular meeting of the Council of the City of Modesto held on the 14th day of February, 1972, by Councilman Simon, who moved its adoption, which motion being duly seconded by Councilman Elliott, was upon roll call carried and the resolution adopted by the following vote:

AYES: Councilmen: Dixon, Dunlap, Elliott, Newton, Simon,  
Mayor Davies

NOES: Councilmen: None

ABSENT: Councilmen: Smith

ATTEST:

  
\_\_\_\_\_  
W. T. CHYNOWETH, City Clerk

MODESTO CITY COUNCIL  
RESOLUTION NO. 72-142

A RESOLUTION APPROVING PLANS AND SPECIFICATIONS AND AUTHORIZING CALL FOR BIDS FOR THREE (3) PUTTING GREEN MOWERS FOR GOLF COURSE

BE IT HEREBY RESOLVED by the Council of the City of Modesto as follows:

SECTION 1. The plans and specifications for three (3) putting green mowers for golf course

copies of which are on file, are hereby accepted and approved.

SECTION 2. The City Clerk is hereby authorized to call for public competitive sealed bids for the above named project, to be opened in the office of the City Clerk, 801 11th Street, in the City of Modesto, on March 7, 1972 at 2:00 P.M. and the City Clerk is hereby directed to give notice inviting such sealed bids in the time, form, and manner provided by law.

SECTION 3. After the bids are opened, they shall be tabulated and analyzed and a report submitted to the Council at its next regular meeting.

The foregoing resolution was introduced at a regular meeting of the Council of the City of Modesto held on the 22nd day of February, 1972, by Councilman Elliott who moved its adoption, which motion being duly seconded by Councilman Dunlap was upon roll call carried and the resolution adopted by the following vote:

AYES: Councilmen: Dixon, Dunlap, Elliott, Newton, Simon,  
Smith, Mayor Davies  
NOES: Councilmen: None  
ABSENT: Councilmen: None

ATTEST:

  
W. T. CHYNOWETH, City Clerk

MODESTO CITY COUNCIL  
RESOLUTION NO. 72-143

A RESOLUTION APPROVING PLANS AND SPECIFICATIONS AND AUTHORIZING CALL FOR BIDS FOR INSTALLATION OF WATER LINES IN NEWCASTLE ESTATES NO. 1 AND APPLGATE NO. 2 SUBDIVISIONS

BE IT HEREBY RESOLVED by the Council of the City of Modesto as follows:

SECTION 1. The plans and specifications for installation of Water Lines in Newcastle Estates No. 1 and Applegate No. 2 Subdivisions

copies of which are on file, are hereby accepted and approved.

SECTION 2. The City Clerk is hereby authorized to call for public competitive sealed bids for the above named project, to be opened in the office of the City Clerk, 801 11th Street, in the City of Modesto, on March 7, 1972 at 10:00 A.M. and the City Clerk is hereby directed to give notice inviting such sealed bids in the time, form, and manner provided by law.

SECTION 3. After the bids are opened, they shall be tabulated and analyzed and a report submitted to the Council at its next regular meeting.

The foregoing resolution was introduced at a regular meeting of the Council of the City of Modesto held on the 22nd day of February, 1972, by Councilman Elliott who moved its adoption, which motion being duly seconded by Councilman Dunlap was upon roll call carried and the resolution adopted by the following vote:

AYES: Councilmen: Dixon, Dunlap, Elliott, Newton, Simon, Smith, Mayor Davies

NOES: Councilmen: None

ABSENT: Councilmen: None

ATTEST: W. T. Chynoweth  
W. T. CHYNOWETH, City Clerk

MODESTO CITY COUNCIL  
RESOLUTION NO. 72-144

A RESOLUTION ACCEPTING THE CONSTRUCTION OF VALLEY CONSTRUCTION'S CONTRACT FOR WATER LINES IN WOODLAND AVENUE BETWEEN NINTH STREET AND EMERALD AVENUE

WHEREAS, a report has been filed by the Director of Public Works that the construction of Water Lines in Woodland Avenue between Ninth Street and Emerald Avenue has been completed by Valley Construction

in accordance with the contract agreement dated May 10, 1971.

NOW, THEREFORE, BE IT RESOLVED that the construction of Water Lines in Woodland Avenue between Ninth Street and Emerald Avenue be accepted from said contractor, Valley Construction

that notice of completion be filed with the Recorder of Stanislaus County and that payment of amounts due in the amount of \$9,054.99 as provided in the contract, be authorized.

The foregoing resolution was introduced at a regular meeting of the Council of the City of Modesto held on the 22nd day of February, 1972, by Councilman Elliott, who moved its adoption, which motion being duly seconded by Councilman Dunlap, was upon roll call carried and the resolution adopted by the following vote:

AYES: Councilmen: Dixon, Dunlap, Elliott, Newton, Simon, Smith, Mayor Davies

NOES: Councilmen: None

ABSENT: Councilmen: None

ATTEST: W. T. Chynoweth  
W. T. CHYNOWETH, City Clerk

MODESTO CITY COUNCIL  
RESOLUTION NO. 72-145

A RESOLUTION APPROVING NEGOTIATED OFFER OF GEORGE'S CONTRACTORS SUPPLY, INC., OF SACRAMENTO, CALIFORNIA AND AUTHORIZING PURCHASE OF A VACTOR VACUUM BODY

WHEREAS, the Council of the City of Modesto on February 7, 1972 adopted Resolution No. 72-74 approving waiver of formal bid procedure and authorizing the staff to negotiate purchase of a vacuum truck body; and

WHEREAS, the Purchasing Agent in a memorandum dated February 16, 1972 has recommended that the offer of George's Contractors Supply, Inc. in the approximate amount of \$19,935 be accepted.


NOW, THEREFORE, BE IT RESOLVED by the Council of the City of Modesto that the negotiated offer of George's Contractors Supply, Inc. of Sacramento, California is hereby accepted.

BE IT FURTHER RESOLVED that the Purchasing Officer is hereby authorized to purchase the Vactor Vacuum Body at an estimated cost of \$19,935.

The foregoing resolution was introduced at a regular meeting of the Council of the City of Modesto held on the 22d day of February, 1972 by Councilman Elliott, who moved its adoption, which motion being duly seconded by Councilman Dunlap, was upon roll call carried and the resolution adopted by the following vote:

AYES: Councilmen: Dixon, Dunlap, Elliott, Newton, Simon, Smith, Mayor Davies  
NOES: None  
ABSENT: None

ATTEST:

  
W. T. CHYNOWETH  
City Clerk

MODESTO CITY COUNCIL  
RESOLUTION NO. 72-146

A RESOLUTION ACCEPTING THE NEGOTIATED OFFER OF WESTERN  
LAWN - BENNIES, INC. OF SAN MATEO, CALIFORNIA AND AUTHORIZING PURCHASE OF TWO LOCK TRIPLEX LAWN MOWERS

WHEREAS, the Council of the City of Modesto on December 23, 1971 adopted Resolution No. 71-1133 approving waiver of formal bid procedure and authorized the staff to negotiate for the purchase of two Locke Triplex lawn mowers for park use; and

WHEREAS, the Purchasing Officer in a memorandum dated February 16, 1972 has recommended that the negotiated offer of Western Lawn - Bennies, Inc. be accepted and purchase of the equipment authorized.


NOW, THEREFORE, BE IT RESOLVED by the Council of the City of Modesto as follows:

1. The negotiated offer of Western Lawn - Bennies, Inc. of San Mateo, California for the purchase of two Locke Triplex lawn mowers is hereby accepted.
2. Purchase of the two Locke Triplex lawn mowers at an estimated cost of \$4,126.50 is hereby authorized.

The foregoing resolution was introduced at a regular meeting of the Council of the City of Modesto held on the 22nd day of February, 1972 by Councilman Elliott, who moved its adoption, which motion being duly seconded by Councilman Dunlap was upon roll call carried and the resolution adopted by the following vote:

AYES: Councilmen: Dixon, Dunlap, Elliott, Newton, Simon, Smith, Mayor Davies  
NOES: Councilmen: None  
ABSENT: Councilmen: None

ATTEST:

  
W. T. CHYNOWETH  
City Clerk

MODESTO CITY COUNCIL  
RESOLUTION NO. 72-147

A RESOLUTION APPROVING APPROPRIATION TRANSFER OF \$207 TO PROVIDE  
ADDITIONAL FUNDS NEEDED TO PURCHASE TWO (2) LOCKE MOWERS

BE IT RESOLVED by the Council of the City of Modesto that the  
following appropriation transfer(s) are approved:

SERVICE DIVISION GENERAL RESERVE (512)

FROM: Reserve Appropriation (60-48-512)	\$207
TO: Triplex Mowers (5404-48-512)	\$207

(Additional funds are required in order to purchase the  
Locke mowers. See memorandum dated February 16, 1972, from  
the Director of Finance to the City Manager for additional  
details.)

The foregoing resolution was introduced at a regular meeting of  
the Council of the City of Modesto held on the 22nd day of February,  
1972, by Councilman Elliott , who moved its adoption, which  
motion being duly seconded by Councilman Dunlap , was upon roll  
call carried and the resolution adopted by the following vote:

AYES: Councilmen: Dixon, Dunlap, Elliott, Newton, Simon,  
Smith, Mayor Davies

NOES: Councilmen: None

ABSENT: Councilmen: None

ATTEST:

  
W. T. CHYNOWETH, City Clerk

MODESTO CITY COUNCIL  
RESOLUTION NO. 72-148

A RESOLUTION ORDERING THE WORK OF CONSTRUCTION OF  
CURB, GUTTER AND SIDEWALK ALONG CERTAIN  
STREETS IN THE CITY OF MODESTO (822-24 El Terino Ave.,  
a portion of Block 1045 - Mr. Martin L. Ayala)

WHEREAS, Chapter 27 of Part 3 of Division 7 of the Streets and Highways Code of the State of California establishes a procedure pursuant to which the construction of curb, gutter and sidewalk may be required, and

WHEREAS, in accordance with Section 5876 of the Streets and Highways Code, the Superintendent of Streets finds that curb,  
gutter and sidewalk have been constructed in front of the properties constituting more than fifty per cent (50%) of the street frontage along El Terino Avenue, Block 1045

, and  
WHEREAS, the Council, did, on February 7, 1972, adopt its Resolution No. 72-94, directing the Superintendent of Streets to give notice requiring the construction of curb, gutter and sidewalk along certain streets in the City of Modesto, as provided therein, and

WHEREAS, the Council did by said resolution, set the 22nd day of February 1972, at 4:05 o'clock P.M., in the Council Chambers, as the time and place for a hearing for the purpose of passing upon objections or protests, if any, which may be raised by the property owners or other interested persons relating to the proposed work, and

WHEREAS, the Superintendent of Streets has caused notice to be given as directed by said Resolution No. 72-94, and

WHEREAS, at the time set for hearing the protests and objections, if any, to the proposed work, the said Council proceeded to hear the same,

NOW, THEREFORE, BE IT RESOLVED by the Council of the City of Modesto as follows:

SECTION 1. All protests and objections of any kind or nature whatsoever to the proposed work are hereby overruled or denied.

SECTION 2. The Superintendent of Streets is hereby directed to proceed with the project in accordance with the provisions of Resolution No. 72-94 and Chapter 27, Part 3, of Division 7 of the Streets and Highways Code of the State of California.

The foregoing resolution was introduced at a regular meeting of the Council of the City of Modesto held on the 22nd day of February, 1972, by Councilman Simon, who moved its adoption, which motion being duly seconded by Councilman Elliott, was upon roll call carried and the resolution adopted by the following vote:

AYES: Councilmen: Dixon, Dunlap, Elliott, Newton, Simon, Smith, Mayor Davies

NOES: Councilmen: None

ABSENT: Councilmen: None

ATTEST: W. T. Chynoweth  
W. T. CHYNOWETH, City Clerk

MODESTO CITY COUNCIL  
RESOLUTION NO. 72-149

A RESOLUTION ORDERING THE WORK OF CONSTRUCTION OF  
CURB, GUTTER AND SIDEWALK ALONG CERTAIN  
STREETS IN THE CITY OF MODESTO (c/g & s/w on Lucern Ave.,  
and c/g & s/w on El Terino Ave., at 1201 Lucern Ave., a portion of  
Block 1037 - Mrs. Marion W. Clark)

WHEREAS, Chapter 27 of Part 3 of Division 7 of the Streets and  
Highways Code of the State of California establishes a procedure pur-  
suant to which the construction of curb, gutter and sidewalk  
may be required, and

WHEREAS, in accordance with Section 5876 of the Streets and  
Highways Code, the Superintendent of Streets finds that curb,  
gutter and sidewalk have been constructed in front of the  
properties constituting more than fifty per cent (50%) of the street  
frontage along El Terino Avenue, Block 1037

\_\_\_\_\_, and  
WHEREAS, the Council, did, on February 7, 1972,  
adopt its Resolution No. 72-96, directing the Superintendent of  
Streets to give notice requiring the construction of curb, gutter  
and sidewalk along certain streets in the City of Modesto,  
as provided therein, and

WHEREAS, the Council did by said resolution, set the 22nd  
day of February 1972, at 4:05 o'clock P.M., in  
the Council Chambers, as the time and place for a hearing for the  
purpose of passing upon objections or protests, if any, which may be  
raised by the property owners or other interested persons relating to  
the proposed work, and

WHEREAS, the Superintendent of Streets has caused notice to be  
given as directed by said Resolution No. 72-96, and

WHEREAS, at the time set for hearing the protests and objections,  
if any, to the proposed work, the said Council proceeded to hear the  
same,

NOW, THEREFORE, BE IT RESOLVED by the Council of the City of  
Modesto as follows:

SECTION 1. All protests and objections of any kind or nature  
whatsoever to the proposed work are hereby overruled or denied.

SECTION 2. The Superintendent of Streets is hereby directed to proceed with the project in accordance with the provisions of Resolution No. 72-96 and Chapter 27, Part 3, of Division 7 of the Streets and Highways Code of the State of California.

The foregoing resolution was introduced at a regular meeting of the Council of the City of Modesto held on the 22nd day of February, 1972, by Councilman Simon, who moved its adoption, which motion being duly seconded by Councilman Elliott, was upon roll call carried and the resolution adopted by the following vote:

AYES: Councilmen: Dixon, Dunlap, Elliott, Newton, Simon, Smith, Mayor Davies

NOES: Councilmen: None

ABSENT: Councilmen: None

ATTEST:

W. T. Chynoweth  
W. T. CHYNOWETH, City Clerk

MODESTO CITY COUNCIL  
RESOLUTION NO. 72-150

A RESOLUTION ORDERING THE WORK OF CONSTRUCTION OF  
CURB, GUTTER AND SIDEWALK ALONG CERTAIN  
STREETS IN THE CITY OF MODESTO (624 El Terino Ave., a portion  
of Block 1037 - Mrs. Marion W. Clark)

WHEREAS, Chapter 27 of Part 3 of Division 7 of the Streets and  
Highways Code of the State of California establishes a procedure pur-  
suant to which the construction of curb, gutter and sidewalk  
may be required, and

WHEREAS, in accordance with Section 5876 of the Streets and  
Highways Code, the Superintendent of Streets finds that curb,  
gutter and sidewalk have been constructed in front of the  
properties constituting more than fifty per cent (50%) of the street  
frontage along El Terino Ave., Block 1037

, and  
WHEREAS, the Council, did, on February 7, 1972,  
adopt its Resolution No. 72-97, directing the Superintendent of  
Streets to give notice requiring the construction of curb, gutter  
and sidewalk along certain streets in the City of Modesto,  
as provided therein, and

WHEREAS, the Council did by said resolution, set the 22nd  
day of February 1972, at 4:05 o'clock P.M., in  
the Council Chambers, as the time and place for a hearing for the  
purpose of passing upon objections or protests, if any, which may be  
raised by the property owners or other interested persons relating to  
the proposed work, and

WHEREAS, the Superintendent of Streets has caused notice to be  
given as directed by said Resolution No. 72-97, and

WHEREAS, at the time set for hearing the protests and objections,  
if any, to the proposed work, the said Council proceeded to hear the  
same,

NOW, THEREFORE, BE IT RESOLVED by the Council of the City of  
Modesto as follows:

SECTION 1. All protests and objections of any kind or nature  
whatsoever to the proposed work are hereby overruled or denied.

SECTION 2. The Superintendent of Streets is hereby directed to proceed with the project in accordance with the provisions of Resolution No. 72-97 and Chapter 27, Part 3, of Division 7 of the Streets and Highways Code of the State of California.

The foregoing resolution was introduced at a regular meeting of the Council of the City of Modesto held on the 22nd day of February, 1972, by Councilman Simon, who moved its adoption, which motion being duly seconded by Councilman Elliott, was upon roll call carried and the resolution adopted by the following vote:

AYES: Councilmen: Dixon, Dunlap, Elliott, Newton, Simon,  
Smith, Mayor Davies  
NOES: Councilmen: None  
ABSENT: Councilmen: None

ATTEST: W. T. Chynoweth  
W. T. CHYNOWETH, City Clerk

MODESTO CITY COUNCIL  
RESOLUTION NO. 72-151

A RESOLUTION ORDERING THE WORK OF CONSTRUCTION OF  
CURB, GUTTER AND SIDEWALK ALONG CERTAIN  
STREETS IN THE CITY OF MODESTO (930 El Terino Ave., a portion  
of Block 1045 - Mr. Everett L. Costa)

WHEREAS, Chapter 27 of Part 3 of Division 7 of the Streets and  
Highways Code of the State of California establishes a procedure pur-  
suant to which the construction of curb, gutter and sidewalk  
may be required, and

WHEREAS, in accordance with Section 5876 of the Streets and  
Highways Code, the Superintendent of Streets finds that curb, gutter  
and sidewalk have been constructed in front of the  
properties constituting more than fifty per cent (50%) of the street  
frontage along El Terino Ave., Block 1045

\_\_\_\_\_, and  
WHEREAS, the Council, did, on February 7, 1972,  
adopt its Resolution No. 72-98, directing the Superintendent of  
Streets to give notice requiring the construction of curb, gutter  
and sidewalk along certain streets in the City of Modesto,  
as provided therein, and

WHEREAS, the Council did by said resolution, set the 22nd  
day of February 1972, at 4:05 o'clock P.M., in  
the Council Chambers, as the time and place for a hearing for the  
purpose of passing upon objections or protests, if any, which may be  
raised by the property owners or other interested persons relating to  
the proposed work, and

WHEREAS, the Superintendent of Streets has caused notice to be  
given as directed by said Resolution No. 72-98, and

WHEREAS, at the time set for hearing the protests and objections,  
if any, to the proposed work, the said Council proceeded to hear the  
same,

NOW, THEREFORE, BE IT RESOLVED by the Council of the City of  
Modesto as follows:

SECTION 1. All protests and objections of any kind or nature  
whatsoever to the proposed work are hereby overruled or denied.

SECTION 2. The Superintendent of Streets is hereby directed to proceed with the project in accordance with the provisions of Resolution No. 72-98 and Chapter 27, Part 3, of Division 7 of the Streets and Highways Code of the State of California.

The foregoing resolution was introduced at a regular meeting of the Council of the City of Modesto held on the 22nd day of February, 1972, by Councilman Simon, who moved its adoption, which motion being duly seconded by Councilman Elliott, was upon roll call carried and the resolution adopted by the following vote:

AYES: Councilmen: Dixon, Dunlap, Elliott, Newton, Simon,  
Smith, Mayor Davies  
NOES: Councilmen: None  
ABSENT: Councilmen: None

ATTEST:

W. T. Chynoweth  
W. T. CHYNOWETH, City Clerk

A RESOLUTION ORDERING THE WORK OF CONSTRUCTION OF  
SIDEWALK ALONG CERTAIN  
STREETS IN THE CITY OF MODESTO (1309 "L" Street, Lots 17  
and 18 of Block 109 - Mr. Wilbur E. Grant)

WHEREAS, Chapter 27 of Part 3 of Division 7 of the Streets and Highways Code of the State of California establishes a procedure pursuant to which the construction of sidewalk may be required, and

WHEREAS, in accordance with Section 5876 of the Streets and Highways Code, the Superintendent of Streets finds that sidewalk have been constructed in front of the properties constituting more than fifty per cent (50%) of the street frontage along "L" Street, Block 109

, and  
WHEREAS, the Council, did, on February 7, 1972, adopt its Resolution No. 72-101, directing the Superintendent of Streets to give notice requiring the construction of sidewalk along certain streets in the City of Modesto, as provided therein, and

WHEREAS, the Council did by said resolution, set the 22nd day of February 1972, at 4:05 o'clock P.M., in the Council Chambers, as the time and place for a hearing for the purpose of passing upon objections or protests, if any, which may be raised by the property owners or other interested persons relating to the proposed work, and

WHEREAS, the Superintendent of Streets has caused notice to be given as directed by said Resolution No. 72-101, and

WHEREAS, at the time set for hearing the protests and objections, if any, to the proposed work, the said Council proceeded to hear the same,

NOW, THEREFORE, BE IT RESOLVED by the Council of the City of Modesto as follows:

SECTION 1. All protests and objections of any kind or nature whatsoever to the proposed work are hereby overruled or denied.

SECTION 2. The Superintendent of Streets is hereby directed to proceed with the project in accordance with the provisions of Resolution No. 72-101 and Chapter 27, Part 3, of Division 7 of the Streets and Highways Code of the State of California.

The foregoing resolution was introduced at a regular meeting of the Council of the City of Modesto held on the 22nd day of February, 1972, by Councilman Simon, who moved its adoption, which motion being duly seconded by Councilman Elliott, was upon roll call carried and the resolution adopted by the following vote:

AYES: Councilmen: Dixon, Dunlap, Elliott, Newton, Simon,  
Smith, Mayor Davies

NOES: Councilmen: None

ABSENT: Councilmen: None

ATTEST: W. T. Chynoweth  
W. T. CHYNOWETH, City Clerk

MODESTO CITY COUNCIL  
RESOLUTION NO. 72-153

A RESOLUTION ORDERING THE WORK OF CONSTRUCTION OF  
CURB, GUTTER AND SIDEWALK ALONG CERTAIN  
STREETS IN THE CITY OF MODESTO (125 Calaveras Ave., Lots  
20 and 21 of Block 305 - Mr. Lupe Gusman)

WHEREAS, Chapter 27 of Part 3 of Division 7 of the Streets and  
Highways Code of the State of California establishes a procedure pur-  
suant to which the construction of curb, gutter and sidewalk  
may be required, and

WHEREAS, in accordance with Section 5876 of the Streets and  
Highways Code, the Superintendent of Streets finds that curb,  
gutter and sidewalk have been constructed in front of the  
properties constituting more than fifty per cent (50%) of the street  
frontage along Calaveras Ave., Block 305

, and  
WHEREAS, the Council, did, on February 7, 1972,  
adopt its Resolution No. 72-102, directing the Superintendent of  
Streets to give notice requiring the construction of curb, gutter  
and sidewalk along certain streets in the City of Modesto,  
as provided therein, and

WHEREAS, the Council did by said resolution, set the 22nd  
day of February 1972, at 4:05 o'clock P.M., in  
the Council Chambers, as the time and place for a hearing for the  
purpose of passing upon objections or protests, if any, which may be  
raised by the property owners or other interested persons relating to  
the proposed work, and

WHEREAS, the Superintendent of Streets has caused notice to be  
given as directed by said Resolution No. 72-102, and

WHEREAS, at the time set for hearing the protests and objections,  
if any, to the proposed work, the said Council proceeded to hear the  
same,

NOW, THEREFORE, BE IT RESOLVED by the Council of the City of  
Modesto as follows:

SECTION 1. All protests and objections of any kind or nature  
whatsoever to the proposed work are hereby overruled or denied.

SECTION 2. The Superintendent of Streets is hereby directed to proceed with the project in accordance with the provisions of Resolution No. 72-102 and Chapter 27, Part 3, of Division 7 of the Streets and Highways Code of the State of California.

The foregoing resolution was introduced at a regular meeting of the Council of the City of Modesto held on the 22nd day of February, 1972, by Councilman Simon, who moved its adoption, which motion being duly seconded by Councilman Elliott, was upon roll call carried and the resolution adopted by the following vote:

AYES: Councilmen: Dixon, Dunlap, Elliott, Newton, Simon,  
Smith, Mayor Davies

NOES: Councilmen: None

ABSENT: Councilmen: None

ATTEST:

W. T. Chynoweth  
W. T. CHYNOWETH, City Clerk

A RESOLUTION ORDERING THE WORK OF CONSTRUCTION OF  
CURB, GUTTER AND SIDEWALK ALONG CERTAIN  
STREETS IN THE CITY OF MODESTO (720 El Terino Ave., a portion  
of Block 1037 - Mr. Amos A. Hartman)

WHEREAS, Chapter 27 of Part 3 of Division 7 of the Streets and  
Highways Code of the State of California establishes a procedure pur-  
suant to which the construction of curb, gutter and sidewalk  
may be required, and

WHEREAS, in accordance with Section 5876 of the Streets and  
Highways Code, the Superintendent of Streets finds that curb,  
gutter and sidewalk have been constructed in front of the  
properties constituting more than fifty per cent (50%) of the street  
frontage along El Terino Ave., Block 1037

, and  
WHEREAS, the Council, did, on February 7, 1972,  
adopt its Resolution No. 72-103, directing the Superintendent of  
Streets to give notice requiring the construction of curb, gutter  
and sidewalk along certain streets in the City of Modesto,  
as provided therein, and

WHEREAS, the Council did by said resolution, set the 22nd  
day of February 1972, at 4:05 o'clock P.M., in  
the Council Chambers, as the time and place for a hearing for the  
purpose of passing upon objections or protests, if any, which may be  
raised by the property owners or other interested persons relating to  
the proposed work, and

WHEREAS, the Superintendent of Streets has caused notice to be  
given as directed by said Resolution No. 72-103, and

WHEREAS, at the time set for hearing the protests and objections,  
if any, to the proposed work, the said Council proceeded to hear the  
same,

NOW, THEREFORE, BE IT RESOLVED by the Council of the City of  
Modesto as follows:

SECTION 1. All protests and objections of any kind or nature  
whatsoever to the proposed work are hereby overruled or denied.

SECTION 2. The Superintendent of Streets is hereby directed to proceed with the project in accordance with the provisions of Resolution No. 72-103 and Chapter 27, Part 3, of Division 7 of the Streets and Highways Code of the State of California.

The foregoing resolution was introduced at a regular meeting of the Council of the City of Modesto held on the 22nd day of February, 1972, by Councilman Simon, who moved its adoption, which motion being duly seconded by Councilman Elliott, was upon roll call carried and the resolution adopted by the following vote:

AYES: Councilmen: Dixon, Dunlap, Elliott, Newton, Simon,  
Smith, Mayor Davies  
NOES: Councilmen: None  
ABSENT: Councilmen: None

ATTEST:

W. T. Chynoweth  
W. T. CHYNOWETH, City Clerk

MODESTO CITY COUNCIL  
RESOLUTION NO. 72-155

A RESOLUTION ORDERING THE WORK OF CONSTRUCTION OF  
CURB, GUTTER AND SIDEWALK ALONG CERTAIN  
STREETS IN THE CITY OF MODESTO (609 El Terino Ave., a portion  
of Block 1038 - Mrs. Gladys Hill)

WHEREAS, Chapter 27 of Part 3 of Division 7 of the Streets and  
Highways Code of the State of California establishes a procedure pur-  
suant to which the construction of curb, gutter and sidewalk  
may be required, and

WHEREAS, in accordance with Section 5876 of the Streets and  
Highways Code, the Superintendent of Streets finds that curb,  
gutter and sidewalk have been constructed in front of the  
properties constituting more than fifty per cent (50%) of the street  
frontage along El Terino Ave., Block 1038

, and  
WHEREAS, the Council, did, on February 7, 1972,  
adopt its Resolution No. 72-104, directing the Superintendent of  
Streets to give notice requiring the construction of curb, gutter  
and sidewalk along certain streets in the City of Modesto,  
as provided therein, and

WHEREAS, the Council did by said resolution, set the 22nd  
day of February 1972, at 4:05 o'clock P.M., in  
the Council Chambers, as the time and place for a hearing for the  
purpose of passing upon objections or protests, if any, which may be  
raised by the property owners or other interested persons relating to  
the proposed work, and

WHEREAS, the Superintendent of Streets has caused notice to be  
given as directed by said Resolution No. 72-104, and

WHEREAS, at the time set for hearing the protests and objections,  
if any, to the proposed work, the said Council proceeded to hear the  
same,

NOW, THEREFORE, BE IT RESOLVED by the Council of the City of  
Modesto as follows:

SECTION 1. All protests and objections of any kind or nature  
whatsoever to the proposed work are hereby overruled or denied.

SECTION 2. The Superintendent of Streets is hereby directed to proceed with the project in accordance with the provisions of Resolution No. 72-104 and Chapter 27, Part 3, of Division 7 of the Streets and Highways Code of the State of California.

The foregoing resolution was introduced at a regular meeting of the Council of the City of Modesto held on the 22nd day of February, 1972, by Councilman Simon, who moved its adoption, which motion being duly seconded by Councilman Elliott, was upon roll call carried and the resolution adopted by the following vote:

AYES: Councilmen: Dixon, Dunlap, Elliott, Newton, Simon, Smith, Mayor Davies

NOES: Councilmen: None

ABSENT: Councilmen: None

ATTEST:

W. T. Chynoweth  
W. T. CHYNOWETH, City Clerk

A RESOLUTION ORDERING THE WORK OF CONSTRUCTION OF  
CURB, GUTTER AND SIDEWALK ALONG CERTAIN  
STREETS IN THE CITY OF MODESTO (616 El Terino Avenue, a portion  
of Block 1037 - Mr. Herbert J. Jenkins)

WHEREAS, Chapter 27 of Part 3 of Division 7 of the Streets and Highways Code of the State of California establishes a procedure pursuant to which the construction of curb, gutter and sidewalk may be required, and

WHEREAS, in accordance with Section 5876 of the Streets and Highways Code, the Superintendent of Streets finds that curb, gutter and sidewalk have been constructed in front of the properties constituting more than fifty per cent (50%) of the street frontage along El Terino Avenue, Block 1037

, and  
WHEREAS, the Council, did, on February 7, 1972, adopt its Resolution No. 72-105, directing the Superintendent of Streets to give notice requiring the construction of curb, gutter and sidewalk along certain streets in the City of Modesto, as provided therein, and

WHEREAS, the Council did by said resolution, set the 22nd day of February 1972, at 4:05 o'clock P.M., in the Council Chambers, as the time and place for a hearing for the purpose of passing upon objections or protests, if any, which may be raised by the property owners or other interested persons relating to the proposed work, and

WHEREAS, the Superintendent of Streets has caused notice to be given as directed by said Resolution No. 72-105, and

WHEREAS, at the time set for hearing the protests and objections, if any, to the proposed work, the said Council proceeded to hear the same,

NOW, THEREFORE, BE IT RESOLVED by the Council of the City of Modesto as follows:

SECTION 1. All protests and objections of any kind or nature whatsoever to the proposed work are hereby overruled or denied.

SECTION 2. The Superintendent of Streets is hereby directed to proceed with the project in accordance with the provisions of Resolution No. 72-105 and Chapter 27, Part 3, of Division 7 of the Streets and Highways Code of the State of California.

The foregoing resolution was introduced at a regular meeting of the Council of the City of Modesto held on the 22nd day of February, 1972, by Councilman Simon, who moved its adoption, which motion being duly seconded by Councilman Elliott, was upon roll call carried and the resolution adopted by the following vote:

AYES: Councilmen: Dixon, Dunlap, Elliott, Newton, Simon, Smith, Mayor Davies

NOES: Councilmen: None

ABSENT: Councilmen: None

ATTEST:

W. T. Chynoweth  
W. T. CHYNOWETH, City Clerk

A RESOLUTION ORDERING THE WORK OF CONSTRUCTION OF  
CURB, GUTTER AND SIDEWALK ALONG CERTAIN  
STREETS IN THE CITY OF MODESTO (801 El Terino Ave., a portion  
of Block 1041 - Mr. Thorai L. Kenner)

WHEREAS, Chapter 27 of Part 3 of Division 7 of the Streets and Highways Code of the State of California establishes a procedure pursuant to which the construction of curb, gutter and sidewalk may be required, and

WHEREAS, in accordance with Section 5876 of the Streets and Highways Code, the Superintendent of Streets finds that curb, gutter and sidewalk have been constructed in front of the properties constituting more than fifty per cent (50%) of the street frontage along El Terino Ave., Block 1041

, and  
WHEREAS, the Council, did, on February 7, 1972, adopt its Resolution No. 72-106, directing the Superintendent of Streets to give notice requiring the construction of curb, gutter and sidewalk along certain streets in the City of Modesto, as provided therein, and

WHEREAS, the Council did by said resolution, set the 22nd day of February 1972, at 4:05 o'clock P.M., in the Council Chambers, as the time and place for a hearing for the purpose of passing upon objections or protests, if any, which may be raised by the property owners or other interested persons relating to the proposed work, and

WHEREAS, the Superintendent of Streets has caused notice to be given as directed by said Resolution No. 72-106, and

WHEREAS, at the time set for hearing the protests and objections, if any, to the proposed work, the said Council proceeded to hear the same,

NOW, THEREFORE, BE IT RESOLVED by the Council of the City of Modesto as follows:

SECTION 1. All protests and objections of any kind or nature whatsoever to the proposed work are hereby overruled or denied.

SECTION 2. The Superintendent of Streets is hereby directed to proceed with the project in accordance with the provisions of Resolution No. 72-106 and Chapter 27, Part 3, of Division 7 of the Streets and Highways Code of the State of California.

The foregoing resolution was introduced at a regular meeting of the Council of the City of Modesto held on the 22nd day of February, 1972, by Councilman Simon, who moved its adoption, which motion being duly seconded by Councilman Elliott, was upon roll call carried and the resolution adopted by the following vote:

AYES: Councilmen: Dixon, Dunlap, Elliott, Newton, Simon, Smith, Mayor Davies

NOES: Councilmen: None

ABSENT: Councilmen: None

ATTEST:

  
W. T. CHYNOWETH, City Clerk

A RESOLUTION ORDERING THE WORK OF CONSTRUCTION OF  
CURB, GUTTER AND SIDEWALK ALONG CERTAIN  
STREETS IN THE CITY OF MODESTO (620 El Terino Ave., a portion  
of Block 1037 - Mr. Leroy P. Marckese)

WHEREAS, Chapter 27 of Part 3 of Division 7 of the Streets and Highways Code of the State of California establishes a procedure pursuant to which the construction of curb, gutter and sidewalk may be required, and

WHEREAS, in accordance with Section 5876 of the Streets and Highways Code, the Superintendent of Streets finds that curb, gutter and sidewalk have been constructed in front of the properties constituting more than fifty per cent (50%) of the street frontage along El Terino Ave., Block 1037

, and  
WHEREAS, the Council, did, on February 7, 1972, adopt its Resolution No. 72-107, directing the Superintendent of Streets to give notice requiring the construction of curb, gutter and sidewalk along certain streets in the City of Modesto, as provided therein, and

WHEREAS, the Council did by said resolution, set the 22nd day of February 1972, at 4:05 o'clock P.M., in the Council Chambers, as the time and place for a hearing for the purpose of passing upon objections or protests, if any, which may be raised by the property owners or other interested persons relating to the proposed work, and

WHEREAS, the Superintendent of Streets has caused notice to be given as directed by said Resolution No. 72-107, and

WHEREAS, at the time set for hearing the protests and objections, if any, to the proposed work, the said Council proceeded to hear the same,

NOW, THEREFORE, BE IT RESOLVED by the Council of the City of Modesto as follows:

SECTION 1. All protests and objections of any kind or nature whatsoever to the proposed work are hereby overruled or denied.

SECTION 2. The Superintendent of Streets is hereby directed to proceed with the project in accordance with the provisions of Resolution No. 72-107 and Chapter 27, Part 3, of Division 7 of the Streets and Highways Code of the State of California.

The foregoing resolution was introduced at a regular meeting of the Council of the City of Modesto held on the 22nd day of February, 1972, by Councilman Simon, who moved its adoption, which motion being duly seconded by Councilman Elliott, was upon roll call carried and the resolution adopted by the following vote:

AYES: Councilmen: Dixon, Dunlap, Elliott, Newton, Simon,  
Smith, Mayor Davies  
NOES: Councilmen: None  
ABSENT: Councilmen: None

ATTEST: W. T. Chynoweth  
W. T. CHYNOWETH, City Clerk

MODESTO CITY COUNCIL  
RESOLUTION NO. 72-159

A RESOLUTION ORDERING THE WORK OF CONSTRUCTION OF  
CURB, GUTTER AND SIDEWALK ALONG CERTAIN  
STREETS IN THE CITY OF MODESTO (617 El Terino Ave., a portion  
of Block 1038 - Mrs. Stella Marshall)

WHEREAS, Chapter 27 of Part 3 of Division 7 of the Streets and Highways Code of the State of California establishes a procedure pursuant to which the construction of curb, gutter and sidewalk may be required, and

WHEREAS, in accordance with Section 5876 of the Streets and Highways Code, the Superintendent of Streets finds that curb, gutter and sidewalk have been constructed in front of the properties constituting more than fifty per cent (50%) of the street frontage along El Terino Ave., Block 1038

\_\_\_\_\_, and  
WHEREAS, the Council, did, on February 7, 1972, adopt its Resolution No. 72-108, directing the Superintendent of Streets to give notice requiring the construction of curb, gutter and sidewalk along certain streets in the City of Modesto, as provided therein, and

WHEREAS, the Council did by said resolution, set the 22nd day of February 1972, at 4:05 o'clock P.M., in the Council Chambers, as the time and place for a hearing for the purpose of passing upon objections or protests, if any, which may be raised by the property owners or other interested persons relating to the proposed work, and

WHEREAS, the Superintendent of Streets has caused notice to be given as directed by said Resolution No. 72-108, and

WHEREAS, at the time set for hearing the protests and objections, if any, to the proposed work, the said Council proceeded to hear the same,

NOW, THEREFORE, BE IT RESOLVED by the Council of the City of Modesto as follows:

SECTION 1. All protests and objections of any kind or nature whatsoever to the proposed work are hereby overruled or denied.

SECTION 2. The Superintendent of Streets is hereby directed to proceed with the project in accordance with the provisions of Resolution No. 72-108 and Chapter 27, Part 3, of Division 7 of the Streets and Highways Code of the State of California.

The foregoing resolution was introduced at a regular meeting of the Council of the City of Modesto held on the 22nd day of February, 1972, by Councilman Simon, who moved its adoption, which motion being duly seconded by Councilman Elliott, was upon roll call carried and the resolution adopted by the following vote:

AYES: Councilmen: Dixon, Dunlap, Elliott, Newton, Simon, Smith, Mayor Davies

NOES: Councilmen: None

ABSENT: Councilmen: None

ATTEST:

W. T. Chynoweth  
W. T. CHYNOWETH, City Clerk

A RESOLUTION ORDERING THE WORK OF CONSTRUCTION OF  
CURB AND GUTTER ALONG CERTAIN  
STREETS IN THE CITY OF MODESTO (1219 "M" Street, a  
portion of Block 89 - Mrs. Jennie Mattera)

WHEREAS, Chapter 27 of Part 3 of Division 7 of the Streets and Highways Code of the State of California establishes a procedure pursuant to which the construction of curb and gutter may be required, and

WHEREAS, in accordance with Section 5876 of the Streets and Highways Code, the Superintendent of Streets finds that curb and gutter have been constructed in front of the properties constituting more than fifty per cent (50%) of the street frontage along "M" Street, Block 89

, and  
WHEREAS, the Council, did, on February 7, 1972, adopt its Resolution No. 72-109, directing the Superintendent of Streets to give notice requiring the construction of curb and gutter along certain streets in the City of Modesto, as provided therein, and

WHEREAS, the Council did by said resolution, set the 22nd day of February 1972, at 4:05 o'clock P.M., in the Council Chambers, as the time and place for a hearing for the purpose of passing upon objections or protests, if any, which may be raised by the property owners or other interested persons relating to the proposed work, and

WHEREAS, the Superintendent of Streets has caused notice to be given as directed by said Resolution No. 72-109, and

WHEREAS, at the time set for hearing the protests and objections, if any, to the proposed work, the said Council proceeded to hear the same,

NOW, THEREFORE, BE IT RESOLVED by the Council of the City of Modesto as follows:

SECTION 1. All protests and objections of any kind or nature whatsoever to the proposed work are hereby overruled or denied.

SECTION 2. The Superintendent of Streets is hereby directed to proceed with the project in accordance with the provisions of Resolution No. 72-109 and Chapter 27, Part 3, of Division 7 of the Streets and Highways Code of the State of California.

The foregoing resolution was introduced at a regular meeting of the Council of the City of Modesto held on the 22nd day of February, 1972, by Councilman Simon, who moved its adoption, which motion being duly seconded by Councilman Elliott, was upon roll call carried and the resolution adopted by the following vote:

AYES: Councilmen: Dixon, Dunlap, Elliott, Newton, Simon,  
Smith, Mayor Davies

NOES: Councilmen: None

ABSENT: Councilmen: None

ATTEST:

W. T. Chynoweth  
W. T. CHYNOWETH, City Clerk

A RESOLUTION ORDERING THE WORK OF CONSTRUCTION OF  
SIDEWALK ALONG CERTAIN  
STREETS IN THE CITY OF MODESTO (1535 Carlton Avenue, Lot  
4 of Block 6123 - Mr. John B. Mudie)

WHEREAS, Chapter 27 of Part 3 of Division 7 of the Streets and Highways Code of the State of California establishes a procedure pursuant to which the construction of sidewalk may be required, and

WHEREAS, in accordance with Section 5876 of the Streets and Highways Code, the Superintendent of Streets finds that sidewalk \_\_\_\_\_ have been constructed in front of the properties constituting more than fifty per cent (50%) of the street frontage along Carlton Avenue, Block 6123

\_\_\_\_\_, and  
WHEREAS, the Council, did, on February 7, 1972, adopt its Resolution No. 72-111, directing the Superintendent of Streets to give notice requiring the construction of sidewalk \_\_\_\_\_ along certain streets in the City of Modesto, as provided therein, and

WHEREAS, the Council did by said resolution, set the 22nd day of February 1972, at 4:05 o'clock P.M., in the Council Chambers, as the time and place for a hearing for the purpose of passing upon objections or protests, if any, which may be raised by the property owners or other interested persons relating to the proposed work, and

WHEREAS, the Superintendent of Streets has caused notice to be given as directed by said Resolution No. 72-111, and

WHEREAS, at the time set for hearing the protests and objections, if any, to the proposed work, the said Council proceeded to hear the same,

NOW, THEREFORE, BE IT RESOLVED by the Council of the City of Modesto as follows:

SECTION 1. All protests and objections of any kind or nature whatsoever to the proposed work are hereby overruled or denied.

SECTION 2. The Superintendent of Streets is hereby directed to proceed with the project in accordance with the provisions of Resolution No. 72-111 and Chapter 27, Part 3, of Division 7 of the Streets and Highways Code of the State of California.

The foregoing resolution was introduced at a regular meeting of the Council of the City of Modesto held on the 22nd day of February, 1972, by Councilman Simon, who moved its adoption, which motion being duly seconded by Councilman Elliott, was upon roll call carried and the resolution adopted by the following vote:

AYES: Councilmen: Dixon, Dunlap, Elliott, Newton, Simon, Smith, Mayor Davies

NOES: Councilmen: None

ABSENT: Councilmen: None

ATTEST:

W. T. Chynoweth  
W. T. CHYNOWETH, City Clerk

A RESOLUTION ORDERING THE WORK OF CONSTRUCTION OF  
CURB, GUTTER AND SIDEWALK ALONG CERTAIN  
STREETS IN THE CITY OF MODESTO (129 Calaveras Avenue, Lots  
22 and 23 of Block 305 - Mr. Lawrence L. Newman)

WHEREAS, Chapter 27 of Part 3 of Division 7 of the Streets and Highways Code of the State of California establishes a procedure pursuant to which the construction of curb, gutter and sidewalk may be required, and

WHEREAS, in accordance with Section 5876 of the Streets and Highways Code, the Superintendent of Streets finds that curb, gutter and sidewalk have been constructed in front of the properties constituting more than fifty per cent (50%) of the street frontage along Calaveras Avenue, Block 305

\_\_\_\_\_, and  
WHEREAS, the Council, did, on February 7, 1972, adopt its Resolution No. 72-112, directing the Superintendent of Streets to give notice requiring the construction of curb, gutter and sidewalk along certain streets in the City of Modesto, as provided therein, and

WHEREAS, the Council did by said resolution, set the 22nd day of February 1972, at 4:05 o'clock P.M., in the Council Chambers, as the time and place for a hearing for the purpose of passing upon objections or protests, if any, which may be raised by the property owners or other interested persons relating to the proposed work, and

WHEREAS, the Superintendent of Streets has caused notice to be given as directed by said Resolution No. 72-112, and

WHEREAS, at the time set for hearing the protests and objections, if any, to the proposed work, the said Council proceeded to hear the same,

NOW, THEREFORE, BE IT RESOLVED by the Council of the City of Modesto as follows:

SECTION 1. All protests and objections of any kind or nature whatsoever to the proposed work are hereby overruled or denied.

SECTION 2. The Superintendent of Streets is hereby directed to proceed with the project in accordance with the provisions of Resolution No. 72-112 and Chapter 27, Part 3, of Division 7 of the Streets and Highways Code of the State of California.

The foregoing resolution was introduced at a regular meeting of the Council of the City of Modesto held on the 22nd day of February, 1972, by Councilman Simon, who moved its adoption, which motion being duly seconded by Councilman Elliott, was upon roll call carried and the resolution adopted by the following vote:

AYES: Councilmen: Dixon, Dunlap, Elliott, Newton, Simon, Smith, Mayor Davies

NOES: Councilmen: None

ABSENT: Councilmen: None

ATTEST: W. T. Chynoweth  
W. T. CHYNOWETH, City Clerk

MODESTO CITY COUNCIL  
RESOLUTION NO. 72-163

A RESOLUTION ORDERING THE WORK OF CONSTRUCTION OF  
CURB, GUTTER AND SIDEWALK ALONG CERTAIN  
STREETS IN THE CITY OF MODESTO (Calaveras Avenue, at 133  
Tuolumne Boulevard, a portion of Block 305 - United Pentecostal  
Church)

WHEREAS, Chapter 27 of Part 3 of Division 7 of the Streets and  
Highways Code of the State of California establishes a procedure pur-  
suant to which the construction of curb, gutter and sidewalk  
may be required, and

WHEREAS, in accordance with Section 5876 of the Streets and  
Highways Code, the Superintendent of Streets finds that curb,  
gutter and sidewalk have been constructed in front of the  
properties constituting more than fifty per cent (50%) of the street  
frontage along Calaveras Avenue, Block 305

\_\_\_\_\_, and  
WHEREAS, the Council, did, on February 7, 1972,  
adopt its Resolution No. 72-115, directing the Superintendent of  
Streets to give notice requiring the construction of curb, gutter  
and sidewalk along certain streets in the City of Modesto,  
as provided therein, and

WHEREAS, the Council did by said resolution, set the 22nd  
day of February 1972, at 4:05 o'clock P.M., in  
the Council Chambers, as the time and place for a hearing for the  
purpose of passing upon objections or protests, if any, which may be  
raised by the property owners or other interested persons relating to  
the proposed work, and

WHEREAS, the Superintendent of Streets has caused notice to be  
given as directed by said Resolution No. 72-115, and

WHEREAS, at the time set for hearing the protests and objections,  
if any, to the proposed work, the said Council proceeded to hear the  
same,

NOW, THEREFORE, BE IT RESOLVED by the Council of the City of  
Modesto as follows:

SECTION 1. All protests and objections of any kind or nature  
whatsoever to the proposed work are hereby overruled or denied.

SECTION 2. The Superintendent of Streets is hereby directed to proceed with the project in accordance with the provisions of Resolution No. 72-115 and Chapter 27, Part 3, of Division 7 of the Streets and Highways Code of the State of California.

The foregoing resolution was introduced at a regular meeting of the Council of the City of Modesto held on the 22nd day of February, 1972, by Councilman Simon, who moved its adoption, which motion being duly seconded by Councilman Elliott, was upon roll call carried and the resolution adopted by the following vote:

AYES: Councilmen: Dixon, Dunlap, Elliott, Newton, Simon, Smith, Mayor Davies

NOES: Councilmen: None

ABSENT: Councilmen: None

ATTEST:

W. T. Chynoweth  
W. T. CHYNOWETH, City Clerk

A RESOLUTION ORDERING THE WORK OF CONSTRUCTION OF  
CURB, GUTTER AND SIDEWALK ALONG CERTAIN  
STREETS IN THE CITY OF MODESTO (718 El Terino, a portion  
of Block 1037 - Mr. Charles J. Welch)

WHEREAS, Chapter 27 of Part 3 of Division 7 of the Streets and Highways Code of the State of California establishes a procedure pursuant to which the construction of curb, gutter and sidewalk may be required, and

WHEREAS, in accordance with Section 5876 of the Streets and Highways Code, the Superintendent of Streets finds that curb, gutter and sidewalk have been constructed in front of the properties constituting more than fifty per cent (50%) of the street frontage along El Terino Avenue, Block 1037

, and  
WHEREAS, the Council, did, on February 7, 1972, adopt its Resolution No. 72-116, directing the Superintendent of Streets to give notice requiring the construction of curb, gutter and sidewalk along certain streets in the City of Modesto, as provided therein, and

WHEREAS, the Council did by said resolution, set the 22nd day of February 1972, at 4:05 o'clock P.M., in the Council Chambers, as the time and place for a hearing for the purpose of passing upon objections or protests, if any, which may be raised by the property owners or other interested persons relating to the proposed work, and

WHEREAS, the Superintendent of Streets has caused notice to be given as directed by said Resolution No. 72-116, and

WHEREAS, at the time set for hearing the protests and objections, if any, to the proposed work, the said Council proceeded to hear the same,

NOW, THEREFORE, BE IT RESOLVED by the Council of the City of Modesto as follows:

SECTION 1. All protests and objections of any kind or nature whatsoever to the proposed work are hereby overruled or denied.

SECTION 2. The Superintendent of Streets is hereby directed to proceed with the project in accordance with the provisions of Resolution No. 72-116 and Chapter 27, Part 3, of Division 7 of the Streets and Highways Code of the State of California.

The foregoing resolution was introduced at a regular meeting of the Council of the City of Modesto held on the 22nd day of February, 1972, by Councilman Simon, who moved its adoption, which motion being duly seconded by Councilman Elliott, was upon roll call carried and the resolution adopted by the following vote:

AYES: Councilmen: Dixon, Dunlap, Elliott, Newton, Simon, Smith, Mayor Davies

NOES: Councilmen: None

ABSENT: Councilmen: None

ATTEST: W. T. Chynoweth  
W. T. CHYNOWETH, City Clerk

A RESOLUTION ORDERING THE WORK OF CONSTRUCTION OF  
CURB, GUTTER AND SIDEWALK ALONG CERTAIN  
STREETS IN THE CITY OF MODESTO (807 El Terino Avenue, a  
portion of Block 1041 - Mr. Wilfred A. Williams)

WHEREAS, Chapter 27 of Part 3 of Division 7 of the Streets and Highways Code of the State of California establishes a procedure pursuant to which the construction of curb, gutter and sidewalk may be required, and

WHEREAS, in accordance with Section 5876 of the Streets and Highways Code, the Superintendent of Streets finds that curb, gutter and sidewalk have been constructed in front of the properties constituting more than fifty per cent (50%) of the street frontage along El Terino Avenue, Block 1041

, and  
WHEREAS, the Council, did, on February 7, 1972, adopt its Resolution No. 72-117, directing the Superintendent of Streets to give notice requiring the construction of curb, gutter and sidewalk along certain streets in the City of Modesto, as provided therein, and

WHEREAS, the Council did by said resolution, set the 22nd day of February 1972, at 4:05 o'clock P.M., in the Council Chambers, as the time and place for a hearing for the purpose of passing upon objections or protests, if any, which may be raised by the property owners or other interested persons relating to the proposed work, and

WHEREAS, the Superintendent of Streets has caused notice to be given as directed by said Resolution No. 72-117, and

WHEREAS, at the time set for hearing the protests and objections, if any, to the proposed work, the said Council proceeded to hear the same,

NOW, THEREFORE, BE IT RESOLVED by the Council of the City of Modesto as follows:

SECTION 1. All protests and objections of any kind or nature whatsoever to the proposed work are hereby overruled or denied.

SECTION 2. The Superintendent of Streets is hereby directed to proceed with the project in accordance with the provisions of Resolution No. 72-117 and Chapter 27, Part 3, of Division 7 of the Streets and Highways Code of the State of California.

The foregoing resolution was introduced at a regular meeting of the Council of the City of Modesto held on the 22nd day of February, 1972, by Councilman Simon, who moved its adoption, which motion being duly seconded by Councilman Elliott, was upon roll call carried and the resolution adopted by the following vote:

AYES: Councilmen: Dixon, Dunlap, Elliott, Newton, Simon,  
Smith, Mayor Davies  
NOES: Councilmen: None  
ABSENT: Councilmen: None

ATTEST: W. T. Chynoweth  
W. T. CHYNOWETH, City Clerk

A RESOLUTION ORDERING THE WORK OF CONSTRUCTION OF  
CURB, GUTTER AND SIDEWALK ALONG CERTAIN  
STREETS IN THE CITY OF MODESTO (628 El Terino Avenue, a portion  
of Block 1037 - Mrs. Maude A. Young)

WHEREAS, Chapter 27 of Part 3 of Division 7 of the Streets and  
Highways Code of the State of California establishes a procedure pur-  
suant to which the construction of curb, gutter and sidewalk  
may be required, and

WHEREAS, in accordance with Section 5876 of the Streets and  
Highways Code, the Superintendent of Streets finds that curb, gutter  
and sidewalk have been constructed in front of the  
properties constituting more than fifty per cent (50%) of the street  
frontage along El Terino Avenue, Block 1037

, and  
WHEREAS, the Council, did, on February 7, 1972,  
adopt its Resolution No. 72-118, directing the Superintendent of  
Streets to give notice requiring the construction of curb, gutter  
and sidewalk along certain streets in the City of Modesto,  
as provided therein, and

WHEREAS, the Council did by said resolution, set the 22nd  
day of February 1972, at 4:05 o'clock P.M., in  
the Council Chambers, as the time and place for a hearing for the  
purpose of passing upon objections or protests, if any, which may be  
raised by the property owners or other interested persons relating to  
the proposed work, and

WHEREAS, the Superintendent of Streets has caused notice to be  
given as directed by said Resolution No. 72-118, and

WHEREAS, at the time set for hearing the protests and objections,  
if any, to the proposed work, the said Council proceeded to hear the  
same,

NOW, THEREFORE, BE IT RESOLVED by the Council of the City of  
Modesto as follows:

SECTION 1. All protests and objections of any kind or nature  
whatsoever to the proposed work are hereby overruled or denied.

SECTION 2. The Superintendent of Streets is hereby directed to proceed with the project in accordance with the provisions of Resolution No. 72-118 and Chapter 27, Part 3, of Division 7 of the Streets and Highways Code of the State of California.

The foregoing resolution was introduced at a regular meeting of the Council of the City of Modesto held on the 22nd day of February, 1972, by Councilman Simon, who moved its adoption, which motion being duly seconded by Councilman Elliott, was upon roll call carried and the resolution adopted by the following vote:

AYES: Councilmen: Dixon, Dunlap, Elliott, Newton, Simon,  
Smith, Mayor Davies

NOES: Councilmen: None

ABSENT: Councilmen: None

ATTEST:

W. T. Chynoweth  
W. T. CHYNOWETH, City Clerk

MODESTO CITY COUNCIL  
RESOLUTION NO. 72-167

A RESOLUTION APPROVING AGREEMENT BETWEEN THE CITY OF MODESTO AND COUNTY OF STANISLAUS AND CITY OF CERES FOR ACQUISITION, DEVELOPMENT AND OPERATION OF THE TUOLUMNE RIVER REGIONAL PARK

BE IT HEREBY RESOLVED by the Council of the City of Modesto that the agreement between the City of Modesto and County of Stanislaus and City of Ceres for acquisition, development and operation of the Tuolumne River Regional Park be, and it is hereby approved.

BE IT FURTHER RESOLVED that the execution of said agreement by the designated city officials be authorized.

The foregoing resolution was introduced at a regular meeting of the Council of the City of Modesto held on the 22nd day of February, 1972, by Councilman Elliott, who moved its adoption, which motion being duly seconded by Councilman Dunlap, was upon roll call carried and the resolution adopted by the following vote:

AYES: Councilmen: Dixon, Dunlap, Elliott, Newton, Simon, Smith, Mayor Davies  
NOES: Councilmen: None  
ABSENT: Councilmen: None

ATTEST: W. T. Chynoweth  
W. T. CHYNOWETH, City Clerk

MODESTO CITY COUNCIL  
RESOLUTION NO. 72-168

A RESOLUTION AMENDING RESOLUTION NO. 72-130 ENTITLED "A RESOLUTION GRANTING A CONDITIONAL USE PERMIT TO TOPEKA INN MANAGEMENT, INC. TO ALLOW A FREE-STANDING IDENTIFICATION SIGN ON PROPERTY LOCATED ON DALE ROAD NORTHWEST OF THE PRESCOTT ROAD INTERCHANGE."

WHEREAS, at its meeting held on February 14, 1972, the City Council adopted Resolution No. 72-130 entitled "A Resolution Granting a Conditional Use Permit to Topeka Inn Management, Inc. to Allow a Free-Standing Identification Sign on Property Located on Dale Road Northwest of the Prescott Road Interchange", and

WHEREAS, at its meeting held on February 22, 1972, the City Council further considered this matter and voted to amend the above-mentioned Resolution No. 72-130,

NOW, THEREFORE, BE IT RESOLVED by the Council of the City of Modesto that the resolved clauses of Resolution No. 72-130 entitled "A Resolution Granting a Conditional Use Permit to Topeka Inn Management, Inc. to Allow a Free-Standing Identification Sign on Property Located on Dale Road Northwest of the Prescott Road Interchange" be amended to read as follows:

"NOW, THEREFORE, BE IT RESOLVED by the Council of the City of Modesto that it hereby finds and determines that granting the conditional use permit for a free-standing sign to Topeka Inn Management, Inc. on property located on Dale Road northwest of the Prescott Road Interchange is required by public necessity, convenience and general welfare for the following reasons:

1. The motel-restaurant complex to be identified by the requested sign is a free-standing use.

2. The motel-restaurant complex cannot be adequately identified by the other signs permitted in the H-1 Zone.

BE IT FURTHER RESOLVED by the City Council that a conditional use permit is granted to Topeka Inn Management, Inc. to allow a free-standing identification sign, as allowed in Section 10-2.807 (a) of the Modesto Municipal Code, on property located on Dale Road northwest of the Prescott Road Interchange."

The foregoing resolution was introduced at a regular meeting of the Council of the City of Modesto held on the 22nd day of February, 1972, by

Councilman Simon, who moved its adoption, which motion being duly seconded by Councilman Elliott, was upon roll call carried and the resolution adopted by the following vote:

AYES: Councilmen: Dixon, Elliott, Newton, Simon

NOES: Councilmen: Dunlap, Smith, Davies


ABSENT: Councilmen: None

ATTEST:

  
W. T. CHYNOWETH, City Clerk

(SEAL)

APPROVED AS TO FORM:

By   
ELWYN L. JOHNSON, City Attorney

MODESTO CITY COUNCIL  
RESOLUTION NO. 72-169

A RESOLUTION APPROVING AGREEMENT BETWEEN THE CITY OF MODESTO AND  
KAREL CORNEILIS POOT AND FONDA GAE VAN TOL FOR SEWER SERVICE TO  
PROPERTY OUTSIDE THE CITY AT 2318 MORNINGSIDE DRIVE

BE IT HEREBY RESOLVED by the Council of the City of Modesto  
that the agreement between the City of Modesto and Karel Corneillis  
Poot and Fonda Gae Van Tol  
for sewer service to property outside the City at 2318 Morningside  
Drive  
be, and it is hereby approved.

BE IT FURTHER RESOLVED that the execution of said agreement  
by the designated city officials be authorized.

The foregoing resolution was introduced at a regular meeting  
of the Council of the City of Modesto held on the 22nd day of  
February, 1972, by Councilman Elliott, who moved its  
adoption, which motion being duly seconded by Councilman Dunlap,  
was upon roll call carried and the resolution adopted by the  
following vote:

AYES:	Councilmen:	Dixon, Dunlap, Elliott, Newton, Simon, Smith, Mayor Davies
NOES:	Councilmen:	None
ABSENT:	Councilmen:	None

ATTEST: W. T. Chynoweth  
W. T. CHYNOWETH, City Clerk

MODESTO CITY COUNCIL  
RESOLUTION NO.72-170

A RESOLUTION INSTRUCTING THE SUPERINTENDENT OF STREETS TO GIVE NOTICE REQUIRING CONSTRUCTION OF SIDEWALK ALONG CERTAIN STREETS IN THE CITY OF MODESTO (Lot 4 of Block 6254- Mr. Bert D. Anderson)

WHEREAS, Chapter 27 of Part 3 of Division 7 of the Streets and Highways Code of the State of California establishes a procedure pursuant to which the construction of sidewalk may be required, and

WHEREAS, in accordance with Section 5876 of the Streets and Highways Code, the Superintendent of Streets finds that sidewalks have been constructed, or construction has been guaranteed, in front of the properties constituting more than fifty per cent (50%) of the street frontage of West Orangeburg Ave., Block 6254

NOW, THEREFORE, BE IT RESOLVED by the Council of the City of Modesto as follows:

SECTION 1. The Superintendent of Streets is hereby directed to notify the owners of record of the properties described as follows: All that real property in the City of Modesto, County of Stanislaus, State of California, described as follows:

Lot 4 of Block 6254 of Ben Don Village.

Parcel No. 002-09 029-0322-001 of Stanislaus County Assessor's records.

(1819 W. Orangeburg Ave.)

to construct or cause to be constructed sidewalk  
along the street frontage of the property/properties hereinabove  
described, all of said construction to be in accordance with City  
of Modesto standards for such construction work.

SECTION 2. The 6th day of March, 19 72, at  
4:10 o'clock P.M. in the Council Chambers, located in the  
City Hall, 801 Eleventh Street, Modesto, California, is set as the  
time and place where the Council will hear and pass upon objections  
or protests, if any, which may be raised by any property owner or  
other interested persons relating to the proposed work.

SECTION: 3. The Superintendent of Streets is hereby auth-  
orized to implement the provisions of this resolution in accordance  
with the procedure contained in Chapter 27, Part 3, Division 7 of  
the Streets and Highways Code of the State of California.

The foregoing resolution was introduced at a regular  
meeting of the Council of the City of Modesto held on the 22nd  
day of February, 19 72, by Councilman Elliott,  
who moved its adoption, which motion being duly seconded by  
Councilman Dunlap, was upon roll call carried and the  
resolution adopted by the following vote:

AYES: Councilmen: Dixon, Dunlap, Elliott, Newton, Simon, Smith,  
Mayor Davies  
NOES: Councilmen: None  
ABSENT: Councilmen: None

ATTEST: W. T. Chynoweth  
W. T. CHYNOWETH, City Clerk

MODESTO CITY COUNCIL  
RESOLUTION NO. 72-171

A RESOLUTION INSTRUCTING THE SUPERINTENDENT OF STREETS TO GIVE NOTICE REQUIRING CONSTRUCTION OF SIDEWALK ALONG CERTAIN STREETS IN THE CITY OF MODESTO (Lot 2, Block 6078 Mrs. Emily Azevedo)

WHEREAS, Chapter 27 of Part 3 of Division 7 of the Streets and Highways Code of the State of California establishes a procedure pursuant to which the construction of sidewalk may be required, and

WHEREAS, in accordance with Section 5876 of the Streets and Highways Code, the Superintendent of Streets finds that sidewalks have been constructed, or construction has been guaranteed, in front of the properties constituting more than fifty per cent (50%) of the street frontage of W. Orangeburg Ave., Block 6078

NOW, THEREFORE, BE IT RESOLVED by the Council of the City of Modesto as follows:

SECTION 1. The Superintendent of Streets is hereby directed to notify the owners of record of the properties described as follows: All that real property in the City of Modesto, County of Stanislaus, State of California, described as follows:

Lot 2 of Block 6078 of Wilen Tract No. 2.

Parcel No. 002-01 117-0781-001, per Stanislaus County Assessor's Office.

(1433 W. Orangeburg Ave.)

to construct or cause to be constructed sidewalk  
along the street frontage of the property/properties hereinabove  
described, all of said construction to be in accordance with City  
of Modesto standards for such construction work.

SECTION 2. The 6th day of March, 1972, at  
4:10 o'clock P.M. in the Council Chambers, located in the  
City Hall, 801 Eleventh Street, Modesto, California, is set as the  
time and place where the Council will hear and pass upon objections  
or protests, if any, which may be raised by any property owner or  
other interested persons relating to the proposed work.

SECTION: 3. The Superintendent of Streets is hereby auth-  
orized to implement the provisions of this resolution in accordance  
with the procedure contained in Chapter 27, Part 3, Division 7 of  
the Streets and Highways Code of the State of California.

The foregoing resolution was introduced at a regular  
meeting of the Council of the City of Modesto held on the 22nd  
day of February, 1972, by Councilman Elliott,  
who moved its adoption, which motion being duly seconded by  
Councilman Dunlap, was upon roll call carried and the  
resolution adopted by the following vote:

AYES: Councilmen: Dixon, Dunlap, Elliott, Newton, Simon, Smith,  
Mayor Davies

NOES: Councilmen: None

ABSENT: Councilmen: None

ATTEST: W. T. Chynoweth  
W. T. CHYNOWETH, City Clerk

MODESTO CITY COUNCIL  
RESOLUTION NO. 72-172

A RESOLUTION INSTRUCTING THE SUPERINTENDENT OF STREETS TO GIVE NOTICE REQUIRING CONSTRUCTION OF SIDEWALK ALONG CERTAIN STREETS IN THE CITY OF MODESTO (Lot 18, Block 6255- JOE P. BARGAS)

WHEREAS, Chapter 27 of Part 3 of Division 7 of the Streets and Highways Code of the State of California establishes a procedure pursuant to which the construction of sidewalk may be required, and

WHEREAS, in accordance with Section 5876 of the Streets and Highways Code, the Superintendent of Streets finds that sidewalks have been constructed, or construction has been guaranteed, in front of the properties constituting more than fifty per cent (50%) of the street frontage of W. Orangeburg Ave., Block 6255

NOW, THEREFORE, BE IT RESOLVED by the Council of the City of Modesto as follows:

SECTION 1. The Superintendent of Streets is hereby directed to notify the owners of record of the properties described as follows: All that real property in the City of Modesto, County of Stanislaus, State of California, described as follows:

Lot 18 of Block 6255 of Ben Don Village

Parcel No. 002-01-029-0409-001 as per Stanislaus County Assessor's Records.

1800 W. Orangeburg Ave.

to construct or cause to be constructed sidewalk  
along the street frontage of the property/properties hereinabove  
described, all of said construction to be in accordance with City  
of Modesto standards for such construction work.

SECTION 2. The 6th day of March, 1972, at  
4:10 o'clock P.M. in the Council Chambers, located in the  
City Hall, 801 Eleventh Street, Modesto, California, is set as the  
time and place where the Council will hear and pass upon objections  
or protests, if any, which may be raised by any property owner or  
other interested persons relating to the proposed work.

SECTION: 3. The Superintendent of Streets is hereby auth-  
orized to implement the provisions of this resolution in accordance  
with the procedure contained in Chapter 27, Part 3, Division 7 of  
the Streets and Highways Code of the State of California.

The foregoing resolution was introduced at a regular  
meeting of the Council of the City of Modesto held on the 22d  
day of February, 1972, by Councilman Elliott,  
who moved its adoption, which motion being duly seconded by  
Councilman Dunlap, was upon roll call carried and the  
resolution adopted by the following vote:

- AYES: Councilmen: Dixon, Dunlap, Elliott, Newton, Simon, Smith  
Mayor Davies
- NOES: Councilmen: None
- ABSENT: Councilmen: None

ATTEST: W. T. Chynoweth  
W. T. CHYNOWETH, City Clerk

MODESTO CITY COUNCIL  
RESOLUTION NO. 72-173

A RESOLUTION INSTRUCTING THE SUPERINTENDENT OF STREETS TO GIVE NOTICE REQUIRING CONSTRUCTION OF SIDEWALK ALONG CERTAIN STREETS IN THE CITY OF MODESTO (Lot 9, Block 6252, 1346 Grape Ave.-Robert L. BouWare)

WHEREAS, Chapter 27 of Part 3 of Division 7 of the Streets and Highways Code of the State of California establishes a procedure pursuant to which the construction of sidewalk may be required, and

WHEREAS, in accordance with Section 5876 of the Streets and Highways Code, the Superintendent of Streets finds that sidewalks have been constructed, or construction has been guaranteed, in front of the properties constituting more than fifty per cent (50%) of the street frontage of W. Orangeburg Ave., Block 6252

NOW, THEREFORE, BE IT RESOLVED by the Council of the City of Modesto as follows:

SECTION 1. The Superintendent of Streets is hereby directed to notify the owners of record of the properties described as follows: All that real property in the City of Modesto, County of Stanislaus, State of California, described as follows:

Lot 9 of Block 6252 of Ben Don Village

Parcel No. 002-01 029-0448-001 as per Stanislaus County Assessor's records.

1346 Grape Avenue

to construct or cause to be constructed sidewalk  
along the street frontage of the property/properties hereinabove  
described, all of said construction to be in accordance with City  
of Modesto standards for such construction work.

SECTION 2. The 6th day of March, 1972, at  
4:10 o'clock P.M. in the Council Chambers, located in the  
City Hall, 801 Eleventh Street, Modesto, California, is set as the  
time and place where the Council will hear and pass upon objections  
or protests, if any, which may be raised by any property owner or  
other interested persons relating to the proposed work.

SECTION: 3. The Superintendent of Streets is hereby auth-  
orized to implement the provisions of this resolution in accordance  
with the procedure contained in Chapter 27, Part 3, Division 7 of  
the Streets and Highways Code of the State of California.

The foregoing resolution was introduced at a regular  
meeting of the Council of the City of Modesto held on the 22  
day of February, 1972, by Councilman Elliott,  
who moved its adoption, which motion being duly seconded by  
Councilman Dunlap, was upon roll call carried and the  
resolution adopted by the following vote:

AYES:	Councilmen:	Dixon, Dunlap, Elliott, Newton, Simon, Smith Mayor Davies
NOES:	Councilmen:	None
ABSENT:	Councilmen:	None

ATTEST:

W. T. Chynoweth  
W. T. CHYNOWETH, City Clerk

MODESTO CITY COUNCIL  
RESOLUTION NO.72-174

A RESOLUTION INSTRUCTING THE SUPERINTENDENT OF STREETS TO GIVE NOTICE REQUIRING CONSTRUCTION OF SIDEWALK  
ALONG CERTAIN STREETS IN THE CITY OF MODESTO (Lot 9, Block 6254-  
Mr. Harvey C. Cartwright - 1737 W. Orangeburg Ave.)

WHEREAS, Chapter 27 of Part 3 of Division 7 of the Streets and Highways Code of the State of California establishes a procedure pursuant to which the construction of sidewalk may be required, and

WHEREAS, in accordance with Section 5876 of the Streets and Highways Code, the Superintendent of Streets finds that sidewalks have been constructed, or construction has been guaranteed, in front of the properties constituting more than fifty per cent (50%) of the street frontage of W. Orangeburg Ave., Block 6254

NOW, THEREFORE, BE IT RESOLVED by the Council of the City of Modesto as follows:

SECTION 1. The Superintendent of Streets is hereby directed to notify the owners of record of the properties described as follows: All that real property in the City of Modesto, County of Stanislaus, State of California, described as follows:

Lot 9 of Block 6254 of Ben Don Village  
Parcel No. 002-09/<sup>029-</sup>0317-001 per Stanislaus  
County Assessor's records.  
(1737 W. Orangeburg Ave.)

to construct or cause to be constructed sidewalk  
along the street frontage of the property/properties hereinabove  
described, all of said construction to be in accordance with City  
of Modesto standards for such construction work.

SECTION 2. The 6th day of March, 1972, at  
4:10 P.M. o'clock P.M. in the Council Chambers, located in the  
City Hall, 801 Eleventh Street, Modesto, California, is set as the  
time and place where the Council will hear and pass upon objections  
or protests, if any, which may be raised by any property owner or  
other interested persons relating to the proposed work.

SECTION: 3. The Superintendent of Streets is hereby auth-  
orized to implement the provisions of this resolution in accordance  
with the procedure contained in Chapter 27, Part 3, Division 7 of  
the Streets and Highways Code of the State of California.

The foregoing resolution was introduced at a regular  
meeting of the Council of the City of Modesto held on the 22d  
day of February, 1972, by Councilman Elliott,  
who moved its adoption, which motion being duly seconded by  
Councilman Dunlap, was upon roll call carried and the  
resolution adopted by the following vote:

AYES: Councilmen: Dixon, Dunlap, Elliott, Newton, Simon, Smith,  
Mayor Davies

NOES: Councilmen: None

ABSENT: Councilmen: None

ATTEST: W. T. Chynoweth  
W. T. CHYNOWETH, City Clerk

MODESTO CITY COUNCIL  
RESOLUTION NO. 72-175

A RESOLUTION INSTRUCTING THE SUPERINTENDENT OF STREETS TO GIVE NOTICE REQUIRING CONSTRUCTION OF sidewalk ALONG CERTAIN STREETS IN THE CITY OF MODESTO (Lot 11, Block 6082, 1621 W. Orangeburg Ave. - Mr. Basilio Castaneda)

WHEREAS, Chapter 27 of Part 3 of Division 7 of the Streets and Highways Code of the State of California establishes a procedure pursuant to which the construction of sidewalk may be required, and

WHEREAS, in accordance with Section 5876 of the Streets and Highways Code, the Superintendent of Streets finds that sidewalks have been constructed, or construction has been guaranteed, in front of the properties constituting more than fifty per cent (50%) of the street frontage of W. Orangeburg Ave., Block 6082

NOW, THEREFORE, BE IT RESOLVED by the Council of the City of Modesto as follows:

SECTION 1. The Superintendent of Streets is hereby directed to notify the owners of record of the properties described as follows: All that real property in the City of Modesto, County of Stanislaus, State of California, described as follows:

Lot 11 of Block 6082 of Wilen Tract

Parcel No. 002-01 117-1321-001 of Stanislaus  
County Assessor's office

(1621 W. Orangeburg Ave.)

to construct or cause to be constructed sidewalk  
along the street frontage of the property/properties hereinabove  
described, all of said construction to be in accordance with City  
of Modesto standards for such construction work.

SECTION 2. The 6th day of March, 1972, at  
4:10 o'clock P.M. in the Council Chambers, located in the  
City Hall, 801 Eleventh Street, Modesto, California, is set as the  
time and place where the Council will hear and pass upon objections  
or protests, if any, which may be raised by any property owner or  
other interested persons relating to the proposed work.

SECTION: 3. The Superintendent of Streets is hereby auth-  
orized to implement the provisions of this resolution in accordance  
with the procedure contained in Chapter 27, Part 3, Division 7 of  
the Streets and Highways Code of the State of California.

The foregoing resolution was introduced at a regular  
meeting of the Council of the City of Modesto held on the 22d  
day of February, 1972, by Councilman Elliott,  
who moved its adoption, which motion being duly seconded by  
Councilman Dunlap, was upon roll call carried and the  
resolution adopted by the following vote:

AYES: Councilmen: Dixon, Dunlap, Elliott, Newton, Simon, Smith,  
Mayor Davies  
NOES: Councilmen: None  
ABSENT: Councilmen: None

ATTEST:

  
W. T. CHYNOWETH, City Clerk

MODESTO CITY COUNCIL  
RESOLUTION NO. 72-176

A RESOLUTION INSTRUCTING THE SUPERINTENDENT OF STREETS TO GIVE NOTICE REQUIRING CONSTRUCTION OF SIDEWALK ALONG CERTAIN STREETS IN THE CITY OF MODESTO (Lot 5, Block 6079-Elvin G. Cohron - 1537 W. Orangeburg Ave.)

WHEREAS, Chapter 27 of Part 3 of Division 7 of the Streets and Highways Code of the State of California establishes a procedure pursuant to which the construction of sidewalk may be required, and

WHEREAS, in accordance with Section 5876 of the Streets and Highways Code, the Superintendent of Streets finds that sidewalks have been constructed, or construction has been guaranteed, in front of the properties constituting more than fifty per cent (50%) of the street frontage of W. Orangeburg Ave., Block 6079

NOW, THEREFORE, BE IT RESOLVED by the Council of the City of Modesto as follows:

SECTION 1. The Superintendent of Streets is hereby directed to notify the owners of record of the properties described as follows: All that real property in the City of Modesto, County of Stanislaus, State of California, described as follows:

Lot 5 of Block 6079 of Wilen Tract

Parcel No. 002-01-117-0824-001 of Stanislaus County Assessor's records.

(1537 W. Orangeburg Ave.)

to construct or cause to be constructed sidewalk  
along the street frontage of the property/properties hereinabove  
described, all of said construction to be in accordance with City  
of Modesto standards for such construction work.

SECTION 2. The 6th day of March, 1972, at  
4:10 o'clock P.M. in the Council Chambers, located in the  
City Hall, 801 Eleventh Street, Modesto, California, is set as the  
time and place where the Council will hear and pass upon objections  
or protests, if any, which may be raised by any property owner or  
other interested persons relating to the proposed work.

SECTION: 3. The Superintendent of Streets is hereby auth-  
orized to implement the provisions of this resolution in accordance  
with the procedure contained in Chapter 27, Part 3, Division 7 of  
the Streets and Highways Code of the State of California.

The foregoing resolution was introduced at a regular  
meeting of the Council of the City of Modesto held on the 22nd  
day of February, 1972, by Councilman Elliott,  
who moved its adoption, which motion being duly seconded by  
Councilman Dunlap, was upon roll call carried and the  
resolution adopted by the following vote:

AYES: Councilmen: Dixon, Dunlap, Elliott, Newton, Simon, Smith,  
Mayor Davies  
NOES: Councilmen: None  
ABSENT: Councilmen: None

ATTEST: W. T. Chynoweth  
W. T. CHYNOWETH, City Clerk

MODESTO CITY COUNCIL  
RESOLUTION NO. 72-177

A RESOLUTION INSTRUCTING THE SUPERINTENDENT OF STREETS TO GIVE NOTICE REQUIRING CONSTRUCTION OF SIDEWALK ALONG CERTAIN STREETS IN THE CITY OF MODESTO (Lot 6, Block 6078 1417 W. Orangeburg Ave. - Herbert J. Cooper)

WHEREAS, Chapter 27 of Part 3 of Division 7 of the Streets and Highways Code of the State of California establishes a procedure pursuant to which the construction of sidewalk may be required, and

WHEREAS, in accordance with Section 5876 of the Streets and Highways Code, the Superintendent of Streets finds that sidewalks have been constructed, or construction has been guaranteed, in front of the properties constituting more than fifty per cent (50%) of the street frontage of W. Orangeburg Ave., Block 6078

NOW, THEREFORE, BE IT RESOLVED by the Council of the City of Modesto as follows:

SECTION 1. The Superintendent of Streets is hereby directed to notify the owners of record of the properties described as follows: All that real property in the City of Modesto, County of Stanislaus, State of California, described as follows:

Lot 6 of Block 6078 of Wilen Tract No. 2.

Parcel No. 002-01 117-0777-001 of Stanislaus County Assessor's records.

(1417 W. Orangeburg Ave.)

to construct or cause to be constructed sidewalk  
along the street frontage of the property/properties hereinabove  
described, all of said construction to be in accordance with City  
of Modesto standards for such construction work.

SECTION 2. The ~~XXXX~~<sup>6th</sup> day of ~~XXXXXX~~<sup>March</sup>, 1972, at  
4:10 o'clock P.M. in the Council Chambers, located in the  
City Hall, 801 Eleventh Street, Modesto, California, is set as the  
time and place where the Council will hear and pass upon objections  
or protests, if any, which may be raised by any property owner or  
other interested persons relating to the proposed work.

SECTION: 3. The Superintendent of Streets is hereby auth-  
orized to implement the provisions of this resolution in accordance  
with the procedure contained in Chapter 27, Part 3, Division 7 of  
the Streets and Highways Code of the State of California.

The foregoing resolution was introduced at a regular  
meeting of the Council of the City of Modesto held on the 22d  
day of February, 1972, by Councilman Elliott,  
who moved its adoption, which motion being duly seconded by  
Councilman Dunlap, was upon roll call carried and the  
resolution adopted by the following vote:

- AYES: Councilmen: Dixon, Dunlap, Elliott, Newton, Simon, Smith,  
Mayor Davies
- NOES: Councilmen: None
- ABSENT: Councilmen: None

ATTEST:   
W. T. CHYNOWETH, City Clerk

MODESTO CITY COUNCIL  
RESOLUTION NO. 72-178

A RESOLUTION INSTRUCTING THE SUPERINTENDENT OF STREETS TO GIVE NOTICE REQUIRING CONSTRUCTION OF SIDEWALK ALONG CERTAIN STREETS IN THE CITY OF MODESTO (Lot 2, Block 6254, Mr. Sherman Cole, 1827 W. Orangeburg Ave.)

WHEREAS, Chapter 27 of Part 3 of Division 7 of the Streets and Highways Code of the State of California establishes a procedure pursuant to which the construction of sidewalk may be required, and

WHEREAS, in accordance with Section 5876 of the Streets and Highways Code, the Superintendent of Streets finds that sidewalks have been constructed, or construction has been guaranteed, in front of the properties constituting more than fifty per cent (50%) of the street frontage of W. Orangeburg Ave., Block 6254

NOW, THEREFORE, BE IT RESOLVED by the Council of the City of Modesto as follows:

SECTION 1. The Superintendent of Streets is hereby directed to notify the owners of record of the properties described as follows: All that real property in the City of Modesto, County of Stanislaus, State of California, described as follows:

Lot 2 of Block 6254 of Ben Don Village

Parcel No. 002-09 029-0324-001 as per Stanislaus County Assessor's records.

(1827 W. Orangeburg Ave.)

to construct or cause to be constructed sidewalk  
along the street frontage of the property/properties hereinabove  
described, all of said construction to be in accordance with City  
of Modesto standards for such construction work.

SECTION 2. The 6th day of March, 1972, at  
4:10 o'clock P.M. in the Council Chambers, located in the  
City Hall, 801 Eleventh Street, Modesto, California, is set as the  
time and place where the Council will hear and pass upon objections  
or protests, if any, which may be raised by any property owner or  
other interested persons relating to the proposed work.

SECTION: 3. The Superintendent of Streets is hereby auth-  
orized to implement the provisions of this resolution in accordance  
with the procedure contained in Chapter 27, Part 3, Division 7 of  
the Streets and Highways Code of the State of California.

The foregoing resolution was introduced at a regular  
meeting of the Council of the City of Modesto held on the 22d  
day of February, 1972, by Councilman Elliott,  
who moved its adoption, which motion being duly seconded by  
Councilman Dunlap, was upon roll call carried and the  
resolution adopted by the following vote:

AYES: Councilmen: Dixon, Dunlap, Elliott, Newton, Simon, Smith,  
Mayor Davies  
NOES: Councilmen: None  
ABSENT: Councilmen: None

ATTEST: W. T. Chynoweth  
W. T. CHYNOWETH, City Clerk

MODESTO CITY COUNCIL  
RESOLUTION NO. 72-179

A RESOLUTION INSTRUCTING THE SUPERINTENDENT OF STREETS TO GIVE NOTICE REQUIRING CONSTRUCTION OF SIDEWALK ALONG CERTAIN STREETS IN THE CITY OF MODESTO (Lot 24, Block 6255, 1824 W. Orangeburg Ave., Henry J. Corn)

WHEREAS, Chapter 27 of Part 3 of Division 7 of the Streets and Highways Code of the State of California establishes a procedure pursuant to which the construction of sidewalk may be required, and

WHEREAS, in accordance with Section 5876 of the Streets and Highways Code, the Superintendent of Streets finds that \_\_\_\_\_ sidewalks \_\_\_\_\_ have been constructed, or construction has been guaranteed, in front of the properties constituting more than fifty per cent (50%) of the street frontage of \_\_\_\_\_  
W. Orangeburg Ave., Block 6255

NOW, THEREFORE, BE IT RESOLVED by the Council of the City of Modesto as follows:

SECTION 1. The Superintendent of Streets is hereby directed to notify the owners of record of the properties described as follows: All that real property in the City of Modesto, County of Stanislaus, State of California, described as follows:

Lot 24 of Block 6255 of Ben Don Village

Parcel No. 002-01 029-0403-001 as per County of Stanislaus Assessor's Records.

(1824 W. Orangeburg Ave.)

to construct or cause to be constructed sidewalk  
along the street frontage of the property/properties hereinabove  
described, all of said construction to be in accordance with City  
of Modesto standards for such construction work.

SECTION 2. The 6th day of March, 1972, at  
4:10 o'clock P.M. in the Council Chambers, located in the  
City Hall, 801 Eleventh Street, Modesto, California, is set as the  
time and place where the Council will hear and pass upon objections  
or protests, if any, which may be raised by any property owner or  
other interested persons relating to the proposed work.

SECTION: 3. The Superintendent of Streets is hereby auth-  
orized to implement the provisions of this resolution in accordance  
with the procedure contained in Chapter 27, Part 3, Division 7 of  
the Streets and Highways Code of the State of California.

The foregoing resolution was introduced at a regular  
meeting of the Council of the City of Modesto held on the 22d  
day of February, 1972, by Councilman Elliott,  
who moved its adoption, which motion being duly seconded by  
Councilman Dunlap, was upon roll call carried and the  
resolution adopted by the following vote:

AYES: Councilmen: Dixon, Dunlap, Elliott, Newton, Simon, Smith,  
Mayor Davies

NOES: Councilmen: None

ABSENT: Councilmen: None

ATTEST: W. T. Chynoweth  
W. T. CHYNOWETH, City Clerk

MODESTO CITY COUNCIL  
RESOLUTION NO. 72-180

A RESOLUTION INSTRUCTING THE SUPERINTENDENT OF STREETS TO GIVE NOTICE REQUIRING CONSTRUCTION OF SIDEWALK ALONG CERTAIN STREETS IN THE CITY OF MODESTO (Lot 17, Block 6255 - Loyd T. Crabtree, 1740 W. Orangeburg)

WHEREAS, Chapter 27 of Part 3 of Division 7 of the Streets and Highways Code of the State of California establishes a procedure pursuant to which the construction of sidewalk may be required, and

WHEREAS, in accordance with Section 5876 of the Streets and Highways Code, the Superintendent of Streets finds that sidewalks have been constructed, or construction has been guaranteed, in front of the properties constituting more than fifty per cent (50%) of the street frontage of West Orangeburg Ave., Block 6255

NOW, THEREFORE, BE IT RESOLVED by the Council of the City of Modesto as follows:

SECTION 1. The Superintendent of Streets is hereby directed to notify the owners of record of the properties described as follows: All that real property in the City of Modesto, County of Stanislaus, State of California, described as follows:

Lot 17 of Block 6255 of Ben Don Village

Parcel No. 002-01 029-0410-001 as per records of Stanislaus County Assessor.

(1740 W. Orangeburg Ave.)

to construct or cause to be constructed sidewalk  
along the street frontage of the property/properties hereinabove  
described, all of said construction to be in accordance with City  
of Modesto standards for such construction work.

SECTION 2. The 6th day of March, 1972, at  
4:10 o'clock P.M. in the Council Chambers, located in the  
City Hall, 801 Eleventh Street, Modesto, California, is set as the  
time and place where the Council will hear and pass upon objections  
or protests, if any, which may be raised by any property owner or  
other interested persons relating to the proposed work.

SECTION: 3. The Superintendent of Streets is hereby auth-  
orized to implement the provisions of this resolution in accordance  
with the procedure contained in Chapter 27, Part 3, Division 7 of  
the Streets and Highways Code of the State of California.

The foregoing resolution was introduced at a regular  
meeting of the Council of the City of Modesto held on the 22d  
day of February, 1972, by Councilman Elliott,  
who moved its adoption, which motion being duly seconded by  
Councilman Dunlap, was upon roll call carried and the  
resolution adopted by the following vote:

- AYES: Councilmen: Dixon, Dunlap, Elliott, Newton, Simon, Smith,  
Mayor Davies
- NOES: Councilmen: None
- ABSENT: Councilmen: None

ATTEST: W. T. Chynoweth  
W. T. CHYNOWETH, City Clerk

MODESTO CITY COUNCIL  
RESOLUTION NO. 72-181

A RESOLUTION INSTRUCTING THE SUPERINTENDENT OF STREETS TO GIVE NOTICE REQUIRING CONSTRUCTION OF SIDEWALK  
ALONG CERTAIN STREETS IN THE CITY OF MODESTO (Lot 8, Block 6041 -  
Luther Damir, 1514 W. Orangeburg Ave.)

WHEREAS, Chapter 27 of Part 3 of Division 7 of the Streets and Highways Code of the State of California establishes a procedure pursuant to which the construction of sidewalk may be required, and

WHEREAS, in accordance with Section 5876 of the Streets and Highways Code, the Superintendent of Streets finds that sidewalks have been constructed, or construction has been guaranteed, in front of the properties constituting more than fifty per cent (50%) of the street frontage of W. Orangeburg, Block 6041

NOW, THEREFORE, BE IT RESOLVED by the Council of the City of Modesto as follows:

SECTION 1. The Superintendent of Streets is hereby directed to notify the owners of record of the properties described as follows: All that real property in the City of Modesto, County of Stanislaus, State of California, described as follows:

Lot 8 of Block 6041 of Modesto City College Fig Garden.

Parcel No. 002-03 117-1908-001 of Stanislaus County Assessor's Records.

(1514 W. Orangeburg Ave.)

to construct or cause to be constructed sidewalk  
along the street frontage of the property/properties hereinabove  
described, all of said construction to be in accordance with City  
of Modesto standards for such construction work.

SECTION 2. The 6th day of March, 1972, at  
4:10 o'clock P.M. in the Council Chambers, located in the  
City Hall, 801 Eleventh Street, Modesto, California, is set as the  
time and place where the Council will hear and pass upon objections  
or protests, if any, which may be raised by any property owner or  
other interested persons relating to the proposed work.

SECTION: 3. The Superintendent of Streets is hereby auth-  
orized to implement the provisions of this resolution in accordance  
with the procedure contained in Chapter 27, Part 3, Division 7 of  
the Streets and Highways Code of the State of California.

The foregoing resolution was introduced at a regular  
meeting of the Council of the City of Modesto held on the 22d  
day of February, 1972, by Councilman Elliott,  
who moved its adoption, which motion being duly seconded by  
Councilman Dunlap, was upon roll call carried and the  
resolution adopted by the following vote:

AYES: Councilmen: Dixon, Dunlap, Elliott, Newton, Simon, Smith,  
Mayor Davies

NOES: Councilmen: None

ABSENT: Councilmen: None

ATTEST: W. T. Chynoweth  
W. T. CHYNOWETH, City Clerk

MODESTO CITY COUNCIL  
RESOLUTION NO. 72-182

A RESOLUTION INSTRUCTING THE SUPERINTENDENT OF STREETS TO GIVE NOTICE REQUIRING CONSTRUCTION OF SIDEWALK  
ALONG CERTAIN STREETS IN THE CITY OF MODESTO (Lot 4 and 5, Block 6082-Wally DeVe, 1645 W. Orangeburg Ave.)

WHEREAS, Chapter 27 of Part 3 of Division 7 of the Streets and Highways Code of the State of California establishes a procedure pursuant to which the construction of sidewalk may be required, and

WHEREAS, in accordance with Section 5876 of the Streets and Highways Code, the Superintendent of Streets finds that sidewalks have been constructed, or construction has been guaranteed, in front of the properties constituting more than fifty per cent (50%) of the street frontage of W. Orangeburg Ave. Block 6082

NOW, THEREFORE, BE IT RESOLVED by the Council of the City of Modesto as follows:

SECTION 1. The Superintendent of Streets is hereby directed to notify the owners of record of the properties described as follows: All that real property in the City of Modesto, County of Stanislaus, State of California, described as follows:

The East 45.21 feet of Lots 4 and 5 of Block 6082 of Wilen Tract

Parcel No. 002-01 117-1315-001 as per Stanislaus County Assessor's Records.

(1645 W. Orangeburg Ave.)

to construct or cause to be constructed sidewalk  
along the street frontage of the property/properties hereinabove  
described, all of said construction to be in accordance with City  
of Modesto standards for such construction work.

SECTION 2. The 6th day of March, 1972, at  
4:10 P.M. o'clock P.M. in the Council Chambers, located in the  
City Hall, 801 Eleventh Street, Modesto, California, is set as the  
time and place where the Council will hear and pass upon objections  
or protests, if any, which may be raised by any property owner or  
other interested persons relating to the proposed work.

SECTION: 3. The Superintendent of Streets is hereby auth-  
orized to implement the provisions of this resolution in accordance  
with the procedure contained in Chapter 27, Part 3, Division 7 of  
the Streets and Highways Code of the State of California.

The foregoing resolution was introduced at a regular  
meeting of the Council of the City of Modesto held on the 22d  
day of February, 1972, by Councilman Elliott,  
who moved its adoption, which motion being duly seconded by  
Councilman Dunlap, was upon roll call carried and the  
resolution adopted by the following vote:

AYES: Councilmen: ~~EE~~ Dixon, Eunlap, Elliott, Newton, Simon,  
Smith, Mayor Davies  
NOES: Councilmen: None  
ABSENT: Councilmen: None

ATTEST: W. T. Chynoweth  
W. T. CHYNOWETH, City Clerk

MODESTO CITY COUNCIL  
RESOLUTION NO. 72-183

A RESOLUTION INSTRUCTING THE SUPERINTENDENT OF STREETS TO GIVE NOTICE REQUIRING CONSTRUCTION OF SIDEWALK ALONG CERTAIN STREETS IN THE CITY OF MODESTO (Lot 26, Block 6255, Michael J. Donohue, Jr., 1832 W. Orangeburg Ave.)

WHEREAS, Chapter 27 of Part 3 of Division 7 of the Streets and Highways Code of the State of California establishes a procedure pursuant to which the construction of sidewalk may be required, and

WHEREAS, in accordance with Section 5876 of the Streets and Highways Code, the Superintendent of Streets finds that \_\_\_\_\_ sidewalks \_\_\_\_\_ have been constructed, or construction has been guaranteed, in front of the properties constituting more than fifty per cent (50%) of the street frontage of \_\_\_\_\_  
W. Orangeburg Ave., Block 6255

NOW, THEREFORE, BE IT RESOLVED by the Council of the City of Modesto as follows:

SECTION 1. The Superintendent of Streets is hereby directed to notify the owners of record of the properties described as follows: All that real property in the City of Modesto, County of Stanislaus, State of California, described as follows:

Lot 26 of Block 6255 of Ben Don Village

Parcel No. 002-01 029-0401-001 as per Stanislaus County Assessor's Records.

(1832 W. Orangeburg Ave.)

to construct or cause to be constructed sidewalk  
along the street frontage of the property/properties hereinabove  
described, all of said construction to be in accordance with City  
of Modesto standards for such construction work.

SECTION 2. The 6th day of March, 1972, at  
4:10 o'clock P.M. in the Council Chambers, located in the  
City Hall, 801 Eleventh Street, Modesto, California, is set as the  
time and place where the Council will hear and pass upon objections  
or protests, if any, which may be raised by any property owner or  
other interested persons relating to the proposed work.

SECTION: 3. The Superintendent of Streets is hereby auth-  
orized to implement the provisions of this resolution in accordance  
with the procedure contained in Chapter 27, Part 3, Division 7 of  
the Streets and Highways Code of the State of California.

The foregoing resolution was introduced at a regular  
meeting of the Council of the City of Modesto held on the 22d  
day of February, 1972, by Councilman Elliott,  
who moved its adoption, which motion being duly seconded by  
Councilman Dunlap, was upon roll call carried and the  
resolution adopted by the following vote:

AYES: Councilmen: Dixon, Dunlap, Elliott, Newton, Simon,  
Smith, Mayor Davies

NOES: Councilmen: None

ABSENT: Councilmen: None

ATTEST: W. T. Chynoweth  
W. T. CHYNOWETH, City Clerk

MODESTO CITY COUNCIL  
RESOLUTION NO. 72-184

A RESOLUTION INSTRUCTING THE SUPERINTENDENT OF STREETS TO GIVE NOTICE REQUIRING CONSTRUCTION OF SIDEWALK  
ALONG CERTAIN STREETS IN THE CITY OF MODESTO (Lot 16, Block 6255  
1736 W. Orangeburg Ave., Mr. Clark L. Duarte)

WHEREAS, Chapter 27 of Part 3 of Division 7 of the Streets and Highways Code of the State of California establishes a procedure pursuant to which the construction of sidewalk may be required, and

WHEREAS, in accordance with Section 5876 of the Streets and Highways Code, the Superintendent of Streets finds that sidewalks have been constructed, or construction has been guaranteed, in front of the properties constituting more than fifty per cent (50%) of the street frontage of W. Orangeburg Ave., Block 6255

NOW, THEREFORE, BE IT RESOLVED by the Council of the City of Modesto as follows:

SECTION 1. The Superintendent of Streets is hereby directed to notify the owners of record of the properties described as follows: All that real property in the City of Modesto, County of Stanislaus, State of California, described as follows:

Lot 16 of Block 6255 of Ben Don Village

Parcel No. 002-01 029-0411-001 as per Stanislaus County Assessor's Records.

(1736 W. Orangeburg Ave.)

to construct or cause to be constructed sidewalk  
along the street frontage of the property/properties hereinabove  
described, all of said construction to be in accordance with City  
of Modesto standards for such construction work.

SECTION 2. The 6th day of March, 1972, at  
4:10 o'clock P.M. in the Council Chambers, located in the  
City Hall, 801 Eleventh Street, Modesto, California, is set as the  
time and place where the Council will hear and pass upon objections  
or protests, if any, which may be raised by any property owner or  
other interested persons relating to the proposed work.

SECTION: 3. The Superintendent of Streets is hereby auth-  
orized to implement the provisions of this resolution in accordance  
with the procedure contained in Chapter 27, Part 3, Division 7 of  
the Streets and Highways Code of the State of California.

The foregoing resolution was introduced at a regular  
meeting of the Council of the City of Modesto held on the 22d  
day of February, 1972, by Councilman Elliott,  
who moved its adoption, which motion being duly seconded by  
Councilman Dunlap, was upon roll call carried and the  
resolution adopted by the following vote:

AYES: Councilmen: Dixon, Dunlap, Elliott, Newton, Simon, Smith,  
Mayor Davies  
NOES: Councilmen: None  
ABSENT: Councilmen: None

ATTEST: W. T. Chynoweth  
W. T. CHYNOWETH, City Clerk

MODESTO CITY COUNCIL  
RESOLUTION NO. 72-185

A RESOLUTION INSTRUCTING THE SUPERINTENDENT OF STREETS TO GIVE NOTICE REQUIRING CONSTRUCTION OF SIDEWALK ALONG CERTAIN STREETS IN THE CITY OF MODESTO (Lot 9, Block 6041, 1510 W. Orangeburg, Larry Fraioli)

WHEREAS, Chapter 27 of Part 3 of Division 7 of the Streets and Highways Code of the State of California establishes a procedure pursuant to which the construction of sidewalks may be required, and

WHEREAS, in accordance with Section 5876 of the Streets and Highways Code, the Superintendent of Streets finds that sidewalks have been constructed, or construction has been guaranteed, in front of the properties constituting more than fifty per cent (50%) of the street frontage of West Orangeburg, Block 6041

NOW, THEREFORE, BE IT RESOLVED by the Council of the City of Modesto as follows:

SECTION 1. The Superintendent of Streets is hereby directed to notify the owners of record of the properties described as follows: All that real property in the City of Modesto, County of Stanislaus, State of California, described as follows:

Lot 9 of Block 6041 of Modesto City College  
Fig Garden

Parcel No. 002-03-117-1909-001 as per County of Stanislaus Assessor's Records.

(1510 W. Orangeburg Ave.)

to construct or cause to be constructed SIDEWALK  
along the street frontage of the property/properties hereinabove  
described, all of said construction to be in accordance with City  
of Modesto standards for such construction work.

SECTION 2. The 6th day of March, 1972, at  
4:10 o'clock P.M. in the Council Chambers, located in the  
City Hall, 801 Eleventh Street, Modesto, California, is set as the  
time and place where the Council will hear and pass upon objections  
or protests, if any, which may be raised by any property owner or  
other interested persons relating to the proposed work.

SECTION: 3. The Superintendent of Streets is hereby auth-  
orized to implement the provisions of this resolution in accordance  
with the procedure contained in Chapter 27, Part 3, Division 7 of  
the Streets and Highways Code of the State of California.

The foregoing resolution was introduced at a regular  
meeting of the Council of the City of Modesto held on the 22d  
day of February, 1972, by Councilman Elliott,  
who moved its adoption, which motion being duly seconded by  
Councilman Dunlap, was upon roll call carried and the  
resolution adopted by the following vote:

AYES: Councilmen: Dixon, Dunlap, Elliott, Newton, Simon, Smith,  
Mayor Davies

NOES: Councilmen: None

ABSENT: Councilmen: None

ATTEST: W. T. Chynoweth  
W. T. CHYNOWETH, City Clerk

MODESTO CITY COUNCIL  
RESOLUTION NO. 72-186

A RESOLUTION INSTRUCTING THE SUPERINTENDENT OF STREETS TO GIVE NOTICE REQUIRING CONSTRUCTION OF SIDEWALK ALONG CERTAIN STREETS IN THE CITY OF MODESTO (Lot 7, Block 6041, Charles W. Greenhaw - 1518 W. Orangeburg Ave.)

WHEREAS, Chapter 27 of Part 3 of Division 7 of the Streets and Highways Code of the State of California establishes a procedure pursuant to which the construction of \_\_\_\_\_ may be required, and

WHEREAS, in accordance with Section 5876 of the Streets and Highways Code, the Superintendent of Streets finds that \_\_\_\_\_ sidewalks \_\_\_\_\_ have been constructed, or construction has been guaranteed, in front of the properties constituting more than fifty per cent (50%) of the street frontage of \_\_\_\_\_  
W. Orangeburg Ave., Block 6041

NOW, THEREFORE, BE IT RESOLVED by the Council of the City of Modesto as follows:

SECTION 1. The Superintendent of Streets is hereby directed to notify the owners of record of the properties described as follows: All that real property in the City of Modesto, County of Stanislaus, State of California, described as follows:

Lot 7 of Block 6041 of Modesto City  
College Fig Garden

Parcel No. 002-03 117-1907-001 as per Stanislaus  
County Assessor's Records

(1518 W. Orangeburg Ave.)

to construct or cause to be constructed sidewalks  
along the street frontage of the property/properties hereinabove  
described, all of said construction to be in accordance with City  
of Modesto standards for such construction work.

SECTION 2. The 6th day of March, 1972, at  
4:10 o'clock P.M. in the Council Chambers, located in the  
City Hall, 801 Eleventh Street, Modesto, California, is set as the  
time and place where the Council will hear and pass upon objections  
or protests, if any, which may be raised by any property owner or  
other interested persons relating to the proposed work.

SECTION: 3. The Superintendent of Streets is hereby auth-  
orized to implement the provisions of this resolution in accordance  
with the procedure contained in Chapter 27, Part 3, Division 7 of  
the Streets and Highways Code of the State of California.

The foregoing resolution was introduced at a regular  
meeting of the Council of the City of Modesto held on the 22d  
day of February, 1972, by Councilman Elliott,  
who moved its adoption, which motion being duly seconded by  
Councilman Dunlap, was upon roll call carried and the  
resolution adopted by the following vote:

AYES: Councilmen: Dixon, Dunlap, Elliott, Newton, Simon, Smith,  
Mayor Davies

NOES: Councilmen: None

ABSENT: Councilmen: None

ATTEST: W. T. Chynoweth  
W. T. CHYNOWETH, City Clerk

MODESTO CITY COUNCIL  
RESOLUTION NO. 72-187

A RESOLUTION INSTRUCTING THE SUPERINTENDENT OF STREETS TO GIVE NOTICE REQUIRING CONSTRUCTION OF SIDEWALK  
ALONG CERTAIN STREETS IN THE CITY OF MODESTO (Portion of Lots 4 and 5, Block 6082 - ~~1649 W. Orangeburg Ave.~~ - 1649 W. Orangeburg Ave.)  
Leonard J. Soranno

WHEREAS, Chapter 27 of Part 3 of Division 7 of the Streets and Highways Code of the State of California establishes a procedure pursuant to which the construction of sidewalks may be required, and

WHEREAS, in accordance with Section 5876 of the Streets and Highways Code, the Superintendent of Streets finds that \_\_\_\_\_  
sidewalks have been constructed, or construction has been guaranteed, in front of the properties constituting more than fifty per cent (50%) of the street frontages of  
Carver Road and W. Orangeburg Ave., Block 6082

NOW, THEREFORE, BE IT RESOLVED by the Council of the City of Modesto as follows:

SECTION 1. The Superintendent of Streets is hereby directed to notify the owners of record of the properties described as follows: All that real property in the City of Modesto, County of Stanislaus, State of California, described as follows:

The West 100 feet of Lots 4 and 5 of Block 6082  
of Wilen Tract

Parcel No. 002-01 117-1314-003 as per Stanislaus  
County Assessor's Records

(1649 W. Orangeburg Ave.)

to construct or cause to be constructed sidewalks  
along the street frontage of the property/properties hereinabove  
described, all of said construction to be in accordance with City  
of Modesto standards for such construction work.

SECTION 2. The 6th day of March, 1972, at  
4:10 o'clock P.M. in the Council Chambers, located in the  
City Hall, 801 Eleventh Street, Modesto, California, is set as the  
time and place where the Council will hear and pass upon objections  
or protests, if any, which may be raised by any property owner or  
other interested persons relating to the proposed work.

SECTION: 3. The Superintendent of Streets is hereby auth-  
orized to implement the provisions of this resolution in accordance  
with the procedure contained in Chapter 27, Part 3, Division 7 of  
the Streets and Highways Code of the State of California.

The foregoing resolution was introduced at a regular  
meeting of the Council of the City of Modesto held on the 22d  
day of February, 1972, by Councilman Elliott,  
who moved its adoption, which motion being duly seconded by  
Councilman Dunlap, was upon roll call carried and the  
resolution adopted by the following vote:

AYES: Councilmen: Dixon, Dunlap, Elliott, Newton, Simon, Smith,  
Mayor Davies

NOES: Councilmen: None

ABSENT: Councilmen: None

ATTEST: W. T. Chynoweth  
W. T. CHYNOWETH, City Clerk

MODESTO CITY COUNCIL  
RESOLUTION NO. 72-188

A RESOLUTION INSTRUCTING THE SUPERINTENDENT OF STREETS TO GIVE NOTICE REQUIRING CONSTRUCTION OF SIDEWALK ALONG CERTAIN STREETS IN THE CITY OF MODESTO (Lot 6, Block 6041, Mr. Frank Z. House, 1522 W. Orangeburg Ave.

WHEREAS, Chapter 27 of Part 3 of Division 7 of the Streets and Highways Code of the State of California establishes a procedure pursuant to which the construction of sidewalks may be required, and

WHEREAS, in accordance with Section 5876 of the Streets and Highways Code, the Superintendent of Streets finds that \_\_\_\_\_  
sidewalks have been constructed, or construction has been guaranteed, in front of the properties constituting more than fifty per cent (50%) of the street frontage of  
West Orangeburg Ave., Block 6041

NOW, THEREFORE, BE IT RESOLVED by the Council of the City of Modesto as follows:

SECTION 1. The Superintendent of Streets is hereby directed to notify the owners of record of the properties described as follows: All that real property in the City of Modesto, County of Stanislaus, State of California, described as follows:

Lot 6 of Block 6041 of Modesto, City College  
Fig Garden

Parcel No. 002-03-117-1906-001

(1522 W. Orangeburg Ave.)

to construct or cause to be constructed ~~brick~~ sidewalk  
along the street frontage of the property/properties hereinabove  
described, all of said construction to be in accordance with City  
of Modesto standards for such construction work.

SECTION 2. The 6th day of March, 1972, at  
4:10 o'clock P.M. in the Council Chambers, located in the  
City Hall, 801 Eleventh Street, Modesto, California, is set as the  
time and place where the Council will hear and pass upon objections  
or protests, if any, which may be raised by any property owner or  
other interested persons relating to the proposed work.

SECTION: 3. The Superintendent of Streets is hereby auth-  
orized to implement the provisions of this resolution in accordance  
with the procedure contained in Chapter 27, Part 3, Division 7 of  
the Streets and Highways Code of the State of California.

The foregoing resolution was introduced at a regular  
meeting of the Council of the City of Modesto held on the 22d  
day of February, 1972, by Councilman Elliott,  
who moved its adoption, which motion being duly seconded by  
Councilman Dunlap, was upon roll call carried and the  
resolution adopted by the following vote:

AYES: Councilmen: Dixon, Dunlap, Elliott, Newton, Simon, Smith,  
Mayor Davies

NOES: Councilmen: None

ABSENT: Councilmen: None

ATTEST: W. T. Chynoweth  
W. T. CHYNOWETH, City Clerk

MODESTO CITY COUNCIL  
RESOLUTION NO. 72-189

A RESOLUTION INSTRUCTING THE SUPERINTENDENT OF STREETS TO GIVE NOTICE REQUIRING CONSTRUCTION OF SIDEWALKS ALONG CERTAIN STREETS IN THE CITY OF MODESTO (Lot 14, Block 6078, Lester F. Jackson - 1337 W. Orangeburg Ave.)

WHEREAS, Chapter 27 of Part 3 of Division 7 of the Streets and Highways Code of the State of California establishes a procedure pursuant to which the construction of Sidewalk may be required, and

WHEREAS, in accordance with Section 5876 of the Streets and Highways Code, the Superintendent of Streets finds that \_\_\_\_\_ sidewalks \_\_\_\_\_ have been constructed, or construction has been guaranteed, in front of the properties constituting more than fifty per cent (50%) of the street frontage of \_\_\_\_\_  
W. Orangeburg Ave., Block 6078

NOW, THEREFORE, BE IT RESOLVED by the Council of the City of Modesto as follows:

SECTION 1. The Superintendent of Streets is hereby directed to notify the owners of record of the properties described as follows: All that real property in the City of Modesto, County of Stanislaus, State of California, described as follows:

Lot 14 of Block 6078 of Wilen Tract No. 2  
Parcel No. 002-01 117-0769-001 as per  
Stanislaus County Assessor's Records.  
(1337 W. Orangeburg Ave.)

to construct or cause to be constructed sidewalk  
along the street frontage of the property/properties hereinabove  
described, all of said construction to be in accordance with City  
of Modesto standards for such construction work.

SECTION 2. The 6th day of March, 1972, at  
4:10 o'clock P.M. in the Council Chambers, located in the  
City Hall, 801 Eleventh Street, Modesto, California, is set as the  
time and place where the Council will hear and pass upon objections  
or protests, if any, which may be raised by any property owner or  
other interested persons relating to the proposed work.

SECTION: 3. The Superintendent of Streets is hereby auth-  
orized to implement the provisions of this resolution in accordance  
with the procedure contained in Chapter 27, Part 3, Division 7 of  
the Streets and Highways Code of the State of California.

The foregoing resolution was introduced at a regular  
meeting of the Council of the City of Modesto held on the 22d  
day of February, 1972, by Councilman Elliott,  
who moved its adoption, which motion being duly seconded by  
Councilman Dunlap, was upon roll call carried and the  
resolution adopted by the following vote:

AYES: Councilmen: Dixon, Dunlap, Elliott, Newton, Simon,  
Smith, Mayor Davies

NOES: Councilmen: None

ABSENT: Councilmen: None

ATTEST: W. T. Chynoweth  
W. T. CHYNOWETH, City Clerk

MODESTO CITY COUNCIL  
RESOLUTION NO. 72-190

A RESOLUTION INSTRUCTING THE SUPERINTENDENT OF STREETS TO GIVE NOTICE  
REQUIRING CONSTRUCTION OF SIDEWALK  
ALONG CERTAIN STREETS IN THE CITY OF MODESTO (Mrs. Dolores I. Kirkpatrick,  
Lots 10 and 11 of Block 6074, 1400 Tully Road)

WHEREAS, Chapter 27 of Part 3 of Division 7 of the Streets  
and Highways Code of the State of California establishes a procedure  
pursuant to which the construction of sidewalks  
may be required, and

WHEREAS, in accordance with Section 5876 of the Streets and  
Highways Code, the Superintendent of Streets finds that \_\_\_\_\_  
sidewalks have been constructed, or construction  
has been guaranteed, in front of the properties constituting more  
than fifty per cent (50%) of the street frontage of  
Block 6074, Tully Road

NOW, THEREFORE, BE IT RESOLVED by the Council of the City  
of Modesto as follows:

SECTION 1. The Superintendent of Streets is hereby directed  
to notify the owners of record of the properties described as follows:  
All that real property in the City of Modesto, County of Stanislaus,  
State of California, described as follows:

Lots 10 and 11 of Block 6074 of Fremont  
Grove.  
Parcel No. 002-01 118-1105-001 of Stanislaus  
County Assessor's records.

(1400 Tully Road)

to construct or cause to be constructed sidewalks  
along the street frontage of the property/properties hereinabove  
described, all of said construction to be in accordance with City  
of Modesto standards for such construction work.

SECTION 2. The 6th day of March, 1972, at  
4:10 o'clock P.M. in the Council Chambers, located in the  
City Hall, 801 Eleventh Street, Modesto, California, is set as the  
time and place where the Council will hear and pass upon objections  
or protests, if any, which may be raised by any property owner or  
other interested persons relating to the proposed work.

SECTION: 3. The Superintendent of Streets is hereby auth-  
orized to implement the provisions of this resolution in accordance  
with the procedure contained in Chapter 27, Part 3, Division 7 of  
the Streets and Highways Code of the State of California.

The foregoing resolution was introduced at a regular  
meeting of the Council of the City of Modesto held on the 22d  
day of February, 1972, by Councilman Elliott,  
who moved its adoption, which motion being duly seconded by  
Councilman Dunlap, was upon roll call carried and the  
resolution adopted by the following vote:

AYES: Councilmen: Dixon, Dunlap, Elliott, Newton, Simon, Smith,  
Mayor Davies

NOES: Councilmen: None

ABSENT: Councilmen: None

ATTEST: W. T. Chynoweth  
W. T. CHYNOWETH, City Clerk

MODESTO CITY COUNCIL  
RESOLUTION NO. 72-191

A RESOLUTION INSTRUCTING THE SUPERINTENDENT OF STREETS TO GIVE NOTICE REQUIRING CONSTRUCTION OF SIDEWALK ALONG CERTAIN STREETS IN THE CITY OF MODESTO (Lot 22 of Block 6255, 1816 ~~EM~~ W. ORANGEBURG, MINNIE F. KLEIN)

WHEREAS, Chapter 27 of Part 3 of Division 7 of the Streets and Highways Code of the State of California establishes a procedure pursuant to which the construction of sidewalks may be required, and

WHEREAS, in accordance with Section 5876 of the Streets and Highways Code, the Superintendent of Streets finds that sidewalks have been constructed, or construction has been guaranteed, in front of the properties constituting more than fifty per cent (50%) of the street frontage of W. Orangeburg Ave., Block 6255

NOW, THEREFORE, BE IT RESOLVED by the Council of the City of Modesto as follows:

SECTION 1. The Superintendent of Streets is hereby directed to notify the owners of record of the properties described as follows: All that real property in the City of Modesto, County of Stanislaus, State of California, described as follows:

Lot 22 of Block 6255 of Ben Don Village.

Parcel No. 002-01 029-0405, 001 of  
Stanislaus County Assessor's Records.

(1816 W. Orangeburg Ave.)

to construct or cause to be constructed sidewalk  
along the street frontage of the property/properties hereinabove  
described, all of said construction to be in accordance with City  
of Modesto standards for such construction work.

SECTION 2. The 6th day of March, 1972, at  
4:10 o'clock P.M. in the Council Chambers, located in the  
City Hall, 801 Eleventh Street, Modesto, California, is set as the  
time and place where the Council will hear and pass upon objections  
or protests, if any, which may be raised by any property owner or  
other interested persons relating to the proposed work.

SECTION: 3. The Superintendent of Streets is hereby auth-  
orized to implement the provisions of this resolution in accordance  
with the procedure contained in Chapter 27, Part 3, Division 7 of  
the Streets and Highways Code of the State of California.

The foregoing resolution was introduced at a regular  
meeting of the Council of the City of Modesto held on the 22d  
day of February, 1972, by Councilman Elliott,  
who moved its adoption, which motion being duly seconded by  
Councilman Dunlap, was upon roll call carried and the  
resolution adopted by the following vote:

- AYES: Councilmen: Dixon, Dunlap, Elliott, Newton, Simon, Smith,  
Mayor Davies
- NOES: Councilmen: None
- ABSENT: Councilmen: None

ATTEST: W. T. Chynoweth  
W. T. CHYNOWETH, City Clerk

MODESTO CITY COUNCIL  
RESOLUTION NO. 72-192

A RESOLUTION INSTRUCTING THE SUPERINTENDENT OF STREETS TO GIVE NOTICE REQUIRING CONSTRUCTION OF SIDEWALK ALONG CERTAIN STREETS IN THE CITY OF MODESTO (Larry R. Lee, Lot 11, Block 6079, 1513 W. Orangeburg Ave.)

WHEREAS, Chapter 27 of Part 3 of Division 7 of the Streets and Highways Code of the State of California establishes a procedure pursuant to which the construction of sidewalks may be required, and

WHEREAS, in accordance with Section 5876 of the Streets and Highways Code, the Superintendent of Streets finds that sidewalks have been constructed, or construction has been guaranteed, in front of the properties constituting more than fifty per cent (50%) of the street frontage of Block 6079, W. Orangeburg

NOW, THEREFORE, BE IT RESOLVED by the Council of the City of Modesto as follows:

SECTION 1. The Superintendent of Streets is hereby directed to notify the owners of record of the properties described as follows: All that real property in the City of Modesto, County of Stanislaus, State of California, described as follows:

Lot 11 of Block 6079 of Wilen Tract.

Parcel No. 002-01 117-0818-001 of Stanislaus County Assessor's Records

(1513 W. Orangeburg Ave.)

to construct or cause to be constructed sidewalks  
along the street frontage of the property/properties hereinabove  
described, all of said construction to be in accordance with City  
of Modesto standards for such construction work.

SECTION 2. The 6th day of March, 1972, at  
4:10 o'clock P.M. in the Council Chambers, located in the  
City Hall, 801 Eleventh Street, Modesto, California, is set as the  
time and place where the Council will hear and pass upon objections  
or protests, if any, which may be raised by any property owner or  
other interested persons relating to the proposed work.

SECTION: 3. The Superintendent of Streets is hereby auth-  
orized to implement the provisions of this resolution in accordance  
with the procedure contained in Chapter 27, Part 3, Division 7 of  
the Streets and Highways Code of the State of California.

The foregoing resolution was introduced at a regular  
meeting of the Council of the City of Modesto held on the 22d  
day of February, 1972, by Councilman Elliott,  
who moved its adoption, which motion being duly seconded by  
Councilman Dunlap, was upon roll call carried and the  
resolution adopted by the following vote:

AYES: Councilmen: Dixon, Dunlap, Elliott, Newton, Simon, Smith,  
Mayor Davies

NOES: Councilmen: None

ABSENT: Councilmen: None

ATTEST: W. T. Chynoweth  
W. T. CHYNOWETH, City Clerk

MODESTO CITY COUNCIL  
RESOLUTION NO. 72-193

A RESOLUTION INSTRUCTING THE SUPERINTENDENT OF STREETS TO GIVE NOTICE REQUIRING CONSTRUCTION OF SIDEWALK ALONG CERTAIN STREETS IN THE CITY OF MODESTO (Lot 9, Block 6074, 1403 Stetson Ave., Gerald M. Lillie)

WHEREAS, Chapter 27 of Part 3 of Division 7 of the Streets and Highways Code of the State of California establishes a procedure pursuant to which the construction of sidewalks may be required, and

WHEREAS, in accordance with Section 5876 of the Streets and Highways Code, the Superintendent of Streets finds that sidewalks have been constructed, or construction has been guaranteed, in front of the properties constituting more than fifty per cent (50%) of the street frontage of W. Orangeburg Ave., Block 6074

NOW, THEREFORE, BE IT RESOLVED by the Council of the City of Modesto as follows:

SECTION 1. The Superintendent of Streets is hereby directed to notify the owners of record of the properties described as follows: All that real property in the City of Modesto, County of Stanislaus, State of California, described as follows:

Lot 9 of Block 6074 of Fremont Grove.  
Parcel No. 002-01 118-1106-001 of Stanislaus  
County Assessor's Records

(1403 Stetson Ave.)

to construct or cause to be constructed sidewalks  
along the street frontage of the property/properties hereinabove  
described, all of said construction to be in accordance with City  
of Modesto standards for such construction work.

SECTION 2. The 6th day of March, 1972, at  
4:10 P.M. o'clock P.M. in the Council Chambers, located in the  
City Hall, 801 Eleventh Street, Modesto, California, is set as the  
time and place where the Council will hear and pass upon objections  
or protests, if any, which may be raised by any property owner or  
other interested persons relating to the proposed work.

SECTION: 3. The Superintendent of Streets is hereby auth-  
orized to implement the provisions of this resolution in accordance  
with the procedure contained in Chapter 27, Part 3, Division 7 of  
the Streets and Highways Code of the State of California.

The foregoing resolution was introduced at a regular  
meeting of the Council of the City of Modesto held on the 22nd  
day of February, 1972, by Councilman Elliott,  
who moved its adoption, which motion being duly seconded by  
Councilman Dunlap, was upon roll call carried and the  
resolution adopted by the following vote:

AYES: Councilmen: Dixon, Dunlap, Elliott, Newton, Simon, Smith,  
Mayor Davies

NOES: Councilmen: None

ABSENT: Councilmen: None

ATTEST: W. T. Chynoweth  
W. T. CHYNOWETH, City Clerk

MODESTO CITY COUNCIL  
RESOLUTION NO. 72-194

A RESOLUTION INSTRUCTING THE SUPERINTENDENT OF STREETS TO GIVE NOTICE REQUIRING CONSTRUCTION OF SIDEWALKS ALONG CERTAIN STREETS IN THE CITY OF MODESTO (Lot 11, Block 6072, Vivian D. Lott)(1400 Albany Avenue)

WHEREAS, Chapter 27 of Part 3 of Division 7 of the Streets and Highways Code of the State of California establishes a procedure pursuant to which the construction of sidewalks may be required, and

WHEREAS, in accordance with Section 5876 of the Streets and Highways Code, the Superintendent of Streets finds that sidewalks have been constructed, or construction has been guaranteed, in front of the properties constituting more than fifty per cent (50%) of the street frontage of Block 6072, ~~1400 Albany Avenue~~ Albany Avenue

NOW, THEREFORE, BE IT RESOLVED by the Council of the City of Modesto as follows:

SECTION 1. The Superintendent of Streets is hereby directed to notify the owners of record of the properties described as follows: All that real property in the City of Modesto, County of Stanislaus, State of California, described as follows:

Lot 11 of Block 6072 of Fremont Grove.

Parcel No. 002-01 118-1139-001 of Stanislaus County Assessor's records.

(1400 Albany Avenue)

to construct or cause to be constructed sidewalks  
along the street frontage of the property/properties hereinabove  
described, all of said construction to be in accordance with City  
of Modesto standards for such construction work.

SECTION 2. The 6th day of March, 1972, at  
4:10 o'clock P.M. in the Council Chambers, located in the  
City Hall, 801 Eleventh Street, Modesto, California, is set as the  
time and place where the Council will hear and pass upon objections  
or protests, if any, which may be raised by any property owner or  
other interested persons relating to the proposed work.

SECTION: 3. The Superintendent of Streets is hereby auth-  
orized to implement the provisions of this resolution in accordance  
with the procedure contained in Chapter 27, Part 3, Division 7 of  
the Streets and Highways Code of the State of California.

The foregoing resolution was introduced at a regular  
meeting of the Council of the City of Modesto held on the 22d  
day of February, 1972, by Councilman Elliott,  
who moved its adoption, which motion being duly seconded by  
Councilman Dunlap, was upon roll call carried and the  
resolution adopted by the following vote:

AYES:	Councilmen:	Dixon, Dunlap, Ellkott, Newton, Simon, Smith, Mayor Davies
NOES:	Councilmen:	None
ABSENT:	Councilmen:	None

ATTEST: W. T. Chynoweth  
W. T. CHYNOWETH, City Clerk

MODESTO CITY COUNCIL  
RESOLUTION NO. 72-195

A RESOLUTION INSTRUCTING THE SUPERINTENDENT OF STREETS TO GIVE NOTICE REQUIRING CONSTRUCTION OF SIDEWALKS ALONG CERTAIN STREETS IN THE CITY OF MODESTO (Lot 10, Block 6254, 1731 W. Orangeburg Ave., Stanley W. Lust)

WHEREAS, Chapter 27 of Part 3 of Division 7 of the Streets and Highways Code of the State of California establishes a procedure pursuant to which the construction of sidewalks may be required, and

WHEREAS, in accordance with Section 5876 of the Streets and Highways Code, the Superintendent of Streets finds that sidewalks have been constructed, or construction has been guaranteed, in front of the properties constituting more than fifty per cent (50%) of the street frontage of W. Orangeburg Ave., Block 6254

NOW, THEREFORE, BE IT RESOLVED by the Council of the City of Modesto as follows:

SECTION 1. The Superintendent of Streets is hereby directed to notify the owners of record of the properties described as follows: All that real property in the City of Modesto, County of Stanislaus, State of California, described as follows:

Lot 10 of Block 6254 of Ben Don Village.

Parcel No. 002-09 029-0316-001 of Stanislaus County Assessor's Records.

(1731 W. Orangeburg Ave.)

to construct or cause to be constructed sidewalks  
along the street frontage of the property/properties hereinabove  
described, all of said construction to be in accordance with City  
of Modesto standards for such construction work.

SECTION 2. The 6th day of March, 19~~71~~72, at  
4:10 o'clock P.M. in the Council Chambers, located in the  
City Hall, 801 Eleventh Street, Modesto, California, is set as the  
time and place where the Council will hear and pass upon objections  
or protests, if any, which may be raised by any property owner or  
other interested persons relating to the proposed work.

SECTION: 3. The Superintendent of Streets is hereby auth-  
orized to implement the provisions of this resolution in accordance  
with the procedure contained in Chapter 27, Part 3, Division 7 of  
the Streets and Highways Code of the State of California.

The foregoing resolution was introduced at a regular  
meeting of the Council of the City of Modesto held on the 22d  
day of February, 1972, by Councilman Elliott,  
who moved its adoption, which motion being duly seconded by  
Councilman Dunlap, was upon roll call carried and the  
resolution adopted by the following vote:

AYES:	Councilmen:	Dixon, Dunlap, Elliott, Newton, Simon, Smith, Mayor Davies
NOES:	Councilmen:	None
ABSENT:	Councilmen:	None

ATTEST: W. T. Chynoweth  
W. T. CHYNOWETH, City Clerk

MODESTO CITY COUNCIL  
RESOLUTION NO. 72-196

A RESOLUTION INSTRUCTING THE SUPERINTENDENT OF STREETS TO GIVE NOTICE REQUIRING CONSTRUCTION OF SIDEWALKS ALONG CERTAIN STREETS IN THE CITY OF MODESTO (Lot 4, Block 6078 Ray D. Madden, 1427 W. Orangeburg Ave.)

WHEREAS, Chapter 27 of Part 3 of Division 7 of the Streets and Highways Code of the State of California establishes a procedure pursuant to which the construction of sidewalks may be required, and

WHEREAS, in accordance with Section 5876 of the Streets and Highways Code, the Superintendent of Streets finds that \_\_\_\_\_  
sidewalks have been constructed, or construction has been guaranteed, in front of the properties constituting more than fifty per cent (50%) of the street frontage of  
W. Orangeburg Ave., Block 6078

NOW, THEREFORE, BE IT RESOLVED by the Council of the City of Modesto as follows:

SECTION 1. The Superintendent of Streets is hereby directed to notify the owners of record of the properties described as follows: All that real property in the City of Modesto, County of Stanislaus, State of California, described as follows:

Lot 4 of Block 6078 of Wilen Tract No. 2

Parcel No. 002-01 117 0779-001 of Stanislaus County Assessor's Records.

(1427 W. Orangeburg Ave.)

to construct or cause to be constructed sidewalks  
along the street frontage of the property/properties hereinabove  
described, all of said construction to be in accordance with City  
of Modesto standards for such construction work.

SECTION 2. The 6th day of March, 1972, at  
4:10 o'clock P.M. in the Council Chambers, located in the  
City Hall, 801 Eleventh Street, Modesto, California, is set as the  
time and place where the Council will hear and pass upon objections  
or protests, if any, which may be raised by any property owner or  
other interested persons relating to the proposed work.

SECTION: 3. The Superintendent of Streets is hereby auth-  
orized to implement the provisions of this resolution in accordance  
with the procedure contained in Chapter 27, Part 3, Division 7 of  
the Streets and Highways Code of the State of California.

The foregoing resolution was introduced at a regular  
meeting of the Council of the City of Modesto held on the 22d  
day of February, 1972, by Councilman Elliott,  
who moved its adoption, which motion being duly seconded by  
Councilman Dunlap, was upon roll call carried and the  
resolution adopted by the following vote:

- AYES: Councilmen: Dixon, Dunlap, Elliott, Newton, Simon, Smith,  
Mayor Davies
- NOES: Councilmen: None
- ABSENT: Councilmen: None

ATTEST: W. T. Chynoweth  
W. T. CHYNOWETH, City Clerk

MODESTO CITY COUNCIL  
RESOLUTION NO. 72-197

A RESOLUTION INSTRUCTING THE SUPERINTENDENT OF STREETS TO GIVE NOTICE REQUIRING CONSTRUCTION OF SIDEWALK ALONG CERTAIN STREETS IN THE CITY OF MODESTO (Lot 5 of Block 6254, Eldon L. Mawyer, 1813 W. Orangeburg Ave.)

WHEREAS, Chapter 27 of Part 3 of Division 7 of the Streets and Highways Code of the State of California establishes a procedure pursuant to which the construction of sidewalks may be required, and

WHEREAS, in accordance with Section 5876 of the Streets and Highways Code, the Superintendent of Streets finds that sidewalks have been constructed, or construction has been guaranteed, in front of the properties constituting more than fifty per cent (50%) of the street frontage of ~~sidewalk~~ Block 6254, West Orangeburg Ave.

NOW, THEREFORE, BE IT RESOLVED by the Council of the City of Modesto as follows:

SECTION 1. The Superintendent of Streets is hereby directed to notify the owners of record of the properties described as follows: All that real property in the City of Modesto, County of Stanislaus, State of California, described as follows:

Lot 5, Block 6254 of Ben Don Village.

Parcel No. 002-09 029-0321-001 of Stanislaus County Assessor's Records.

(1813 W. Orangeburg Ave.)

to construct or cause to be constructed sidewalks  
along the street frontage of the property/properties hereinabove  
described, all of said construction to be in accordance with City  
of Modesto standards for such construction work.

SECTION 2. The 6th day of March, 1972, at  
4:10 o'clock P.M. in the Council Chambers, located in the  
City Hall, 801 Eleventh Street, Modesto, California, is set as the  
time and place where the Council will hear and pass upon objections  
or protests, if any, which may be raised by any property owner or  
other interested persons relating to the proposed work.

SECTION: 3. The Superintendent of Streets is hereby auth-  
orized to implement the provisions of this resolution in accordance  
with the procedure contained in Chapter 27, Part 3, Division 7 of  
the Streets and Highways Code of the State of California.

The foregoing resolution was introduced at a regular  
meeting of the Council of the City of Modesto held on the 22d  
day of February, 1972, by Councilman Elliott,  
who moved its adoption, which motion being duly seconded by  
Councilman Dunlap, was upon roll call carried and the  
resolution adopted by the following vote:

AYES: Councilmen: Dixon, Dunlap, Elliott, Newton, Simon, Smith,  
Mayor Davies

NOES: Councilmen: None

ABSENT: Councilmen: None

ATTEST:

  
W. T. CHYNOWETH, City Clerk

MODESTO CITY COUNCIL  
RESOLUTION NO. 72-198

A RESOLUTION INSTRUCTING THE SUPERINTENDENT OF STREETS TO GIVE NOTICE REQUIRING CONSTRUCTION OF SIDEWALK ALONG CERTAIN STREETS IN THE CITY OF MODESTO (Lot 6, Block 6254, 1807 W. Orangeburg Ave., Loren W. Melton)

WHEREAS, Chapter 27 of Part 3 of Division 7 of the Streets and Highways Code of the State of California establishes a procedure pursuant to which the construction of sidewalks may be required, and

WHEREAS, in accordance with Section 5876 of the Streets and Highways Code, the Superintendent of Streets finds that sidewalks have been constructed, or construction has been guaranteed, in front of the properties constituting more than fifty per cent (50%) of the street frontage of Block 6254, W. Orangeburg Ave.

NOW, THEREFORE, BE IT RESOLVED by the Council of the City of Modesto as follows:

SECTION 1. The Superintendent of Streets is hereby directed to notify the owners of record of the properties described as follows: All that real property in the City of Modesto, County of Stanislaus, State of California, described as follows:

Lot 6 of Block 6254 of Ben Don Village

Parcel No. 002-09-029-0320-001 of Stanislaus County Assessor's Records.

(1807 W. Orangeburg Ave.)

to construct or cause to be constructed sidewalks  
along the street frontage of the property/properties hereinabove  
described, all of said construction to be in accordance with City  
of Modesto standards for such construction work.

SECTION 2. The 6th day of March, 1972, at  
4:10 o'clock P.M. in the Council Chambers, located in the  
City Hall, 801 Eleventh Street, Modesto, California, is set as the  
time and place where the Council will hear and pass upon objections  
or protests, if any, which may be raised by any property owner or  
other interested persons relating to the proposed work.

SECTION: 3. The Superintendent of Streets is hereby auth-  
orized to implement the provisions of this resolution in accordance  
with the procedure contained in Chapter 27, Part 3, Division 7 of  
the Streets and Highways Code of the State of California.

The foregoing resolution was introduced at a regular  
meeting of the Council of the City of Modesto held on the 22d  
day of February, 1972, by Councilman Elliott,  
who moved its adoption, which motion being duly seconded by  
Councilman Dunlap, was upon roll call carried and the  
resolution adopted by the following vote:

AYES: Councilmen: Dixon, Dunlap, Elliott, Newton, Simon, Smith,  
Mayor Davies

NOES: Councilmen: None

ABSENT: Councilmen: None

ATTEST: W. T. Chynoweth  
W. T. CHYNOWETH, City Clerk

MODESTO CITY COUNCIL  
RESOLUTION NO. 72-199

A RESOLUTION INSTRUCTING THE SUPERINTENDENT OF STREETS TO GIVE NOTICE REQUIRING CONSTRUCTION OF SIDEWALKS ALONG CERTAIN STREETS IN THE CITY OF MODESTO (~~Lot 15, Block 6082, Joseph A. Messamore, 1605 W. Orangeburg Ave.~~)

WHEREAS, Chapter 27 of Part 3 of Division 7 of the Streets and Highways Code of the State of California establishes a procedure pursuant to which the construction of sidewalks may be required, and

WHEREAS, in accordance with Section 5876 of the Streets and Highways Code, the Superintendent of Streets finds that sidewalks have been constructed, or construction has been guaranteed, in front of the properties constituting more than fifty per cent (50%) of the street frontage of Block 6082, W. Orangeburg Ave.

NOW, THEREFORE, BE IT RESOLVED by the Council of the City of Modesto as follows:

SECTION 1. The Superintendent of Streets is hereby directed to notify the owners of record of the properties described as follows: All that real property in the City of Modesto, County of Stanislaus, State of California, described as follows:

Lot 15 of Block 6082 of Wilen Tract.

Parcel No. 002-01 117-1325-001 of Stanislaus County Assessor's Office.

(1605 W. Orangeburg Ave.)

to construct or cause to be constructed sidewalks  
along the street frontage of the property/properties hereinabove  
described, all of said construction to be in accordance with City  
of Modesto standards for such construction work.

SECTION 2. The 6th day of March, 1972, at  
4:10 o'clock P.M. in the Council Chambers, located in the  
City Hall, 801 Eleventh Street, Modesto, California, is set as the  
time and place where the Council will hear and pass upon objections  
or protests, if any, which may be raised by any property owner or  
other interested persons relating to the proposed work.

SECTION: 3. The Superintendent of Streets is hereby auth-  
orized to implement the provisions of this resolution in accordance  
with the procedure contained in Chapter 27, Part 3, Division 7 of  
the Streets and Highways Code of the State of California.

The foregoing resolution was introduced at a regular  
meeting of the Council of the City of Modesto held on the 22d  
day of February, 1972, by Councilman Elliott,  
who moved its adoption, which motion being duly seconded by  
Councilman Dunlap, was upon roll call carried and the  
resolution adopted by the following vote:

AYES: Councilmen: Dixon, Dunlap, Elliott, Newton, Simon, Smith,  
Mayor Davies

NOES: Councilmen: None

ABSENT: Councilmen: None

ATTEST: W. T. Chynoweth  
W. T. CHYNOWETH, City Clerk



to construct or cause to be constructed sidewalks along the street frontage of the property/properties hereinabove described, all of said construction to be in accordance with City of Modesto standards for such construction work.


SECTION 2, The 6th day of March, 1972 at 4:10 o'clock P.M. in the Council Chambers, located in the City Hall, 801 11th Street, Modesto, California, is set as the time and place where the Council will hear and pass upon objections or protests, if any, which may be raised by any property owner or other interested persons relating to the proposed work.

SECTION 3, The Superintendent of Streets is hereby authorized to implement the provisions of this resolution in accordance with the procedure contained in Chapter 27, Part 3, Division 7 of the Streets and Highways Code of the State of California.

The foregoing resolution was introduced at a regular meeting of the Council of the City of Modesto held on the 22nd day of February, 1972 by Councilman Elliott, who moved its adoption, which motion being duly seconded by Councilman Dunlap, was upon roll call carried and the resolution adopted by the following vote:

AYES:	Councilmen:	Dixon, Dunlap, Elliott, Newton, Simon, Smith, Mayor Davies
NOES:	Councilmen:	None
ABSENT:	Councilmen:	None

ATTEST:

  
W. T. CHYNOWETH, City Clerk

MODESTO CITY COUNCIL  
RESOLUTION NO. 72-201

A RESOLUTION INSTRUCTING THE SUPERINTENDENT OF STREETS TO GIVE NOTICE  
REQUIRING CONSTRUCTION OF SIDEWALKS  
ALONG CERTAIN STREETS IN THE CITY OF MODESTO (Lot 7, Block 6079,  
Ronald Osmonson, 1529 W. Orangeburg)

WHEREAS, Chapter 27 of Part 3 of Division 7 of the Streets  
and Highways Code of the State of California establishes a procedure  
pursuant to which the construction of sidewalks  
may be required, and

WHEREAS, in accordance with Section 5876 of the Streets and  
Highways Code, the Superintendent of Streets finds that \_\_\_\_\_  
sidewalks \_\_\_\_\_ have been constructed, or construction  
has been guaranteed, in front of the properties constituting more  
than fifty per cent (50%) of the street frontage of  
\_\_\_\_\_ Block 6079, W. Orangeburg

NOW, THEREFORE, BE IT RESOLVED by the Council of the City  
of Modesto as follows:

SECTION 1. The Superintendent of Streets is hereby directed  
to notify the owners of record of the properties described as follows:  
All that real property in the City of Modesto, County of Stanislaus,  
State of California, described as follows:

Lot 7 of Block 6079 of Wilen Tract.

Parcel No. 002-01 117-0822-001 of Stanislaus  
County Assessor's Records.

(1529 W. Orangeburg Ave.)

to construct or cause to be constructed sidewalks along the street frontage of the property/properties hereinabove described, all of said construction to be in accordance with City of Modesto standards for such construction work.

SECTION 2, The 6th day of March, 1972 at 4:10 o'clock P.M. in the Council Chambers, located in the City Hall, 801 11th Street, Modesto, California, is set as the time and place where the Council will hear and pass upon objections or protests, if any, which may be raised by any property owner or other interested persons relating to the proposed work.

SECTION 3. The Superintendent of Streets is hereby authorized to implement the provisions of this resolution in accordance with the procedure contained in Chapter 27, Part 3, Division 7 of the Streets and Highways Code of the State of California.

The foregoing resolution was introduced at a regular meeting of the Council of the City of Modesto held on the 22nd day of February, 1972 by Councilman Elliott, who moved its adoption, which motion being duly seconded by Councilman Dunlap, was upon roll call carried and the resolution adopted by the following vote:

AYES:	Councilmen:	Dixon, Dunlap, Elliott, Newton, Simon, Smith, Mayor Davies
NOES:	Councilmen:	None
ABSENT:	Councilmen:	None

ATTEST:

  
W. T. CHYNOWETH, City Clerk

MODESTO CITY COUNCIL  
RESOLUTION NO. 72-202

A RESOLUTION INSTRUCTING THE SUPERINTENDENT OF STREETS TO GIVE NOTICE  
REQUIRING CONSTRUCTION OF SIDEWALKS  
ALONG CERTAIN STREETS IN THE CITY OF MODESTO Lot 14, Block 6079,  
Mr. Richard D. Pedrioli, 1501 W. Orangeburg Ave.)

WHEREAS, Chapter 27 of Part 3 of Division 7 of the Streets  
and Highways Code of the State of California establishes a procedure  
pursuant to which the construction of sidewalks  
may be required, and

WHEREAS, in accordance with Section 5876 of the Streets and  
Highways Code, the Superintendent of Streets finds that \_\_\_\_\_  
sidewalks have been constructed, or construction  
has been guaranteed, in front of the properties constituting more  
than fifty per cent (50%) of the street frontage of  
Block 6079, @ W. Orangeburg Ave.

NOW, THEREFORE, BE IT RESOLVED by the Council of the City  
of Modesto as follows:

SECTION 1. The Superintendent of Streets is hereby directed  
to notify the owners of record of the properties described as follows:  
All that real property in the City of Modesto, County of Stanislaus,  
State of California, described as follows:

Lot 14 of Block 6079 of Wilen Tract.

Parcel No. 002-01 117-0815-001 of Stanislaus  
County Assessor's Records.

(1501 W. Orangeburg Ave.)

to construct or cause to be constructed sidewalks along the street frontage of the property/properties hereinabove described, all of said construction to be in accordance with City of Modesto standards for such construction work.

SECTION 2, The 6th day of March, 1972 at 4:10 o'clock P.M. in the Council Chambers, located in the City Hall, 801 11th Street, Modesto, California, is set as the time and place where the Council will hear and pass upon objections or protests, if any, which may be raised by any property owner or other interested persons relating to the proposed work.

SECTION 3. The Superintendent of Streets is hereby authorized to implement the provisions of this resolution in accordance with the procedure contained in Chapter 27, Part 3, Division 7 of the Streets and Highways Code of the State of California.

The foregoing resolution was introduced at a regular meeting of the Council of the City of Modesto held on the 22nd day of February, 1972 by Councilman Elliott, who moved its adoption, which motion being duly seconded by Councilman Dunlap, was upon roll call carried and the resolution adopted by the following vote:

AYES:	Councilmen:	Dixon, Dunlap, Elliott, Newton, Simon, Smith, Mayor Davies
NOES:	Councilmen:	None
ABSENT:	Councilmen:	None

ATTEST:

  
W. T. CHYNOWETH, City Clerk

MODESTO CITY COUNCIL  
RESOLUTION NO. 72-203

A RESOLUTION INSTRUCTING THE SUPERINTENDENT OF STREETS TO GIVE NOTICE  
REQUIRING CONSTRUCTION OF SIDEWALKS  
ALONG CERTAIN STREETS IN THE CITY OF MODESTO (Lot 5, Block 6041,  
1526 W. Orangeburg Ave., Hilmer Plautz)

WHEREAS, Chapter 27 of Part 3 of Division 7 of the Streets  
and Highways Code of the State of California establishes a procedure  
pursuant to which the construction of sidewalks  
may be required, and

WHEREAS, in accordance with Section 5876 of the Streets and  
Highways Code, the Superintendent of Streets finds that \_\_\_\_\_  
sidewalks have been constructed, or construction  
has been guaranteed, in front of the properties constituting more  
than fifty per cent (50%) of the street frontage of  
Block 6041, W. Orangeburg Ave.

NOW, THEREFORE, BE IT RESOLVED by the Council of the City  
of Modesto as follows:

SECTION 1. The Superintendent of Streets is hereby directed  
to notify the owners of record of the properties described as follows:  
All that real property in the City of Modesto, County of Stanislaus,  
State of California, described as follows:

Lot 5 of Block 6041 of Modesto City College Fig Garden

Parcel No. 002-03 117-1905-001 of Stanislaus County  
Assessor's Records.

(1526 W. Orangeburg Ave.)

to construct or cause to be constructed sidewalks along the street frontage of the property/properties hereinabove described, all of said construction to be in accordance with City of Modesto standards for such construction work.

SECTION 2, The 6th day of March, 1972 at 4:10 o'clock P.M. in the Council Chambers, located in the City Hall, 801 11th Street, Modesto, California, is set as the time and place where the Council will hear and pass upon objections or protests, if any, which may be raised by any property owner or other interested persons relating to the proposed work.

SECTION 3. The Superintendent of Streets is hereby authorized to implement the provisions of this resolution in accordance with the procedure contained in Chapter 27, Part 3, Division 7 of the Streets and Highways Code of the State of California.

The foregoing resolution was introduced at a regular meeting of the Council of the City of Modesto held on the 22nd day of February, 1972 by Councilman Elliott , who moved its adoption, which motion being duly seconded by Councilman Dunlap , was upon roll call carried and the resolution adopted by the following vote:

AYES: Councilmen: Dixon, Dunlap, Elliott, Newton, Simon,  
Smith, Mayor Davies

NOES: Councilmen: None

ABSENT: Councilmen: None

ATTEST:

  
W. T. CHYNOWETH, City Clerk

MODESTO CITY COUNCIL  
RESOLUTION NO. 72-204

A RESOLUTION INSTRUCTING THE SUPERINTENDENT OF STREETS TO GIVE NOTICE  
REQUIRING CONSTRUCTION OF SIDEWALKS  
ALONG CERTAIN STREETS IN THE CITY OF MODESTO (Lot 15, Block 6255,  
1732 W. Orangeburg Ave., Rudolph M. Ramirez)

WHEREAS, Chapter 27 of Part 3 of Division 7 of the Streets  
and Highways Code of the State of California establishes a procedure  
pursuant to which the construction of sidewalks  
may be required, and

WHEREAS, in accordance with Section 5876 of the Streets and  
Highways Code, the Superintendent of Streets finds that \_\_\_\_\_  
sidewalks have been constructed, or construction  
has been guaranteed, in front of the properties constituting more  
than fifty per cent (50%) of the street frontage of  
Block 6255, W. Orangeburg Ave.

NOW, THEREFORE, BE IT RESOLVED by the Council of the City  
of Modesto as follows:

SECTION 1. The Superintendent of Streets is hereby directed  
to notify the owners of record of the properties described as follows:  
All that real property in the City of Modesto, County of Stanislaus,  
State of California, described as follows:

Lot 15 of Block 6255 of Ben Don Village.

Parcel No. 002-01 029-0412-001 of Stanislaus  
County Assessor's Records.

(1732 W. Orangeburg Ave.)

to construct or cause to be constructed sidewalks along the street frontage of the property/properties hereinabove described, all of said construction to be in accordance with City of Modesto standards for such construction work.

SECTION 2, The 6th day of March, 1972 at 4:10 o'clock P.M. in the Council Chambers, located in the City Hall, 801 11th Street, Modesto, California, is set as the time and place where the Council will hear and pass upon objections or protests, if any, which may be raised by any property owner or other interested persons relating to the proposed work.

SECTION 3. The Superintendent of Streets is hereby authorized to implement the provisions of this resolution in accordance with the procedure contained in Chapter 27, Part 3, Division 7 of the Streets and Highways Code of the State of California.

The foregoing resolution was introduced at a regular meeting of the Council of the City of Modesto held on the 22nd day of February, 1972 by Councilman Elliott, who moved its adoption, which motion being duly seconded by Councilman Dunlap, was upon roll call carried and the resolution adopted by the following vote:

AYES:	Councilmen:	Dixon, Dunlap, Elliott, Newton, Simon, Smith, Mayor Davies
NOES:	Councilmen:	None
ABSENT:	Councilmen:	None

ATTEST:   
W. T. CHYNOWETH, City Clerk

MODESTO CITY COUNCIL  
RESOLUTION NO. 72-205

A RESOLUTION INSTRUCTING THE SUPERINTENDENT OF STREETS TO GIVE NOTICE  
REQUIRING CONSTRUCTION OF SIDEWALKS  
ALONG CERTAIN STREETS IN THE CITY OF MODESTO (Lot 25, Block 6255,  
1828 W. Orangeburg Ave., Carl M. Santos)

WHEREAS, Chapter 27 of Part 3 of Division 7 of the Streets  
and Highways Code of the State of California establishes a procedure  
pursuant to which the construction of sidewalks  
may be required, and

WHEREAS, in accordance with Section 5876 of the Streets and  
Highways Code, the Superintendent of Streets finds that \_\_\_\_\_  
sidewalks have been constructed, or construction  
has been guaranteed, in front of the properties constituting more  
than fifty per cent (50%) of the street frontage of  
Block 6255, W. Orangeburg Ave.

NOW, THEREFORE, BE IT RESOLVED by the Council of the City  
of Modesto as follows:

SECTION 1. The Superintendent of Streets is hereby directed  
to notify the owners of record of the properties described as follows:  
All that real property in the City of Modesto, County of Stanislaus,  
State of California, described as follows:

Lot 25 of Block 6255 of Ben Don Village

Parcel No. 002-01 029-0402-001 of Stanislaus  
County Assessor's Records.

(1828 W. Orangeburg Ave.)

to construct or cause to be constructed sidewalks along the street frontage of the property/properties hereinabove described, all of said construction to be in accordance with City of Modesto standards for such construction work.

SECTION 2, The 6th day of March, 1972 at 4:10 o'clock P.M. in the Council Chambers, located in the City Hall, 801 11th Street, Modesto, California, is set as the time and place where the Council will hear and pass upon objections or protests, if any, which may be raised by any property owner or other interested persons relating to the proposed work.

SECTION 3. The Superintendent of Streets is hereby authorized to implement the provisions of this resolution in accordance with the procedure contained in Chapter 27, Part 3, Division 7 of the Streets and Highways Code of the State of California.

The foregoing resolution was introduced at a regular meeting of the Council of the City of Modesto held on the 22nd day of February, 1972 by Councilman Elliott, who moved its adoption, which motion being duly seconded by Councilman Dunlap, was upon roll call carried and the resolution adopted by the following vote:

AYES:	Councilmen:	Dixon, Dunlap, Elliott, Newton, Simon, Smith, Mayor Davies
NOES:	Councilmen:	None
ABSENT:	Councilmen:	None

ATTEST:

  
W. T. CHYNOWETH, City Clerk

MODESTO CITY COUNCIL  
RESOLUTION NO. 72-206

A RESOLUTION INSTRUCTING THE SUPERINTENDENT OF STREETS TO GIVE NOTICE REQUIRING CONSTRUCTION OF SIDEWALKS ALONG CERTAIN STREETS IN THE CITY OF MODESTO (Lot 4, Block 6079, 1541 W. Orangeburg Ave., Mrs. Jessie Sapp)

WHEREAS, Chapter 27 of Part 3 of Division 7 of the Streets and Highways Code of the State of California establishes a procedure pursuant to which the construction of sidewalks may be required, and

WHEREAS, in accordance with Section 5876 of the Streets and Highways Code, the Superintendent of Streets finds that \_\_\_\_\_  
sidewalks have been constructed, or construction has been guaranteed, in front of the properties constituting more than fifty per cent (50%) of the street frontage of  
Block 6079, W. Orangeburg Ave.

NOW, THEREFORE, BE IT RESOLVED by the Council of the City of Modesto as follows:

SECTION 1. The Superintendent of Streets is hereby directed to notify the owners of record of the properties described as follows: All that real property in the City of Modesto, County of Stanislaus, State of California, described as follows:

Lot 4 of Block 6079 of Wilen Tract.

Parcel No. 002-01 117-0825-001 of Stanislaus County Assessor's Records.

(1541 W. Orangeburg)

to construct or cause to be constructed sidewalks along the street frontage of the property/properties hereinabove described, all of said construction to be in accordance with City of Modesto standards for such construction work.


SECTION 2, The 6th day of March, 1972 at 4:10 o'clock P.M. in the Council Chambers, located in the City Hall, 801 11th Street, Modesto, California, is set as the time and place where the Council will hear and pass upon objections or protests, if any, which may be raised by any property owner or other interested persons relating to the proposed work.

SECTION 3. The Superintendent of Streets is hereby authorized to implement the provisions of this resolution in accordance with the procedure contained in Chapter 27, Part 3, Division 7 of the Streets and Highways Code of the State of California.

The foregoing resolution was introduced at a regular meeting of the Council of the City of Modesto held on the 22nd day of February, 1972 by Councilman Elliott, who moved its adoption, which motion being duly seconded by Councilman Dunlap, was upon roll call carried and the resolution adopted by the following vote:

AYES:	Councilmen:	Dixon, Dunlap, Elliott, Newton, Simon, Smith, Mayor Davies
NOES:	Councilmen:	None
ABSENT:	Councilmen:	None

ATTEST:

  
W. T. CHYNOWETH, City Clerk

MODESTO CITY COUNCIL  
RESOLUTION NO. 72-207

A RESOLUTION INSTRUCTING THE SUPERINTENDENT OF STREETS TO GIVE NOTICE  
REQUIRING CONSTRUCTION OF SIDEWALKS  
ALONG CERTAIN STREETS IN THE CITY OF MODESTO (Lots 19 and 20, Block  
6255 of Ben Don Village, 1804 and 1808 W. Orangeburg Ave., 7th Day  
Adventist Church)

WHEREAS, Chapter 27 of Part 3 of Division 7 of the Streets  
and Highways Code of the State of California establishes a procedure  
pursuant to which the construction of sidewalk  
may be required, and

WHEREAS, in accordance with Section 5876 of the Streets and  
Highways Code, the Superintendent of Streets finds that \_\_\_\_\_  
sidewalks have been constructed, or construction  
has been guaranteed, in front of the properties constituting more  
than fifty per cent (50%) of the street frontage of  
Block 6255, W. Orangeburg Ave.

---

NOW, THEREFORE, BE IT RESOLVED by the Council of the City  
of Modesto as follows:

SECTION 1. The Superintendent of Streets is hereby directed  
to notify the owners of record of the properties described as follows:  
All that real property in the City of Modesto, County of Stanislaus,  
State of California, described as follows:

Lots 19 and 20 of Block 6255 of Ben Don  
Village.

Parcel No. 002-01 029-2455-001 of Stanislaus  
County Assessor's Records.

(1804 and 1808 W. Orangeburg Ave.)

to construct or cause to be constructed sidewalks along the street frontage of the property/properties hereinabove described, all of said construction to be in accordance with City of Modesto standards for such construction work.


SECTION 2. The 6th day of March, 1972 at 4:10 o'clock P.M. in the Council Chambers, located in the City Hall, 801 11th Street, Modesto, California, is set as the time and place where the Council will hear and pass upon objections or protests, if any, which may be raised by any property owner or other interested persons relating to the proposed work.

SECTION 3. The Superintendent of Streets is hereby authorized to implement the provisions of this resolution in accordance with the procedure contained in Chapter 27, Part 3, Division 7 of the Streets and Highways Code of the State of California.

The foregoing resolution was introduced at a regular meeting of the Council of the City of Modesto held on the 22nd day of February, 1972 by Councilman Elliott, who moved its adoption, which motion being duly seconded by Councilman Dunlap, was upon roll call carried and the resolution adopted by the following vote:

AYES:	Councilmen:	Dixon, Dunlap, Elliott, Newton, Simon, Smith, Mayor Davies
NOES:	Councilmen:	None
ABSENT:	Councilmen:	None

ATTEST:

  
W. T. CHYNOWETH, City Clerk

MODESTO CITY COUNCIL  
RESOLUTION NO. 72-208

A RESOLUTION INSTRUCTING THE SUPERINTENDENT OF STREETS TO GIVE NOTICE  
REQUIRING CONSTRUCTION OF SIDEWAJKS  
ALONG CERTAIN STREETS IN THE CITY OF MODESTO (Block 6073, Lot 10,  
1401 Albany Ave., Elizabeth P. Shiell)

WHEREAS, Chapter 27 of Part 3 of Division 7 of the Streets  
and Highways Code of the State of California establishes a procedure  
pursuant to which the construction of sidewalks  
may be required, and

WHEREAS, in accordance with Section 5876 of the Streets and  
Highways Code, the Superintendent of Streets finds that \_\_\_\_\_  
sidewalks have been constructed, or construction  
has been guaranteed, in front of the properties constituting more  
than fifty per cent (50%) of the street frontage of  
Block 6073, Albany Ave.

NOW, THEREFORE, BE IT RESOLVED by the Council of the City  
of Modesto as follows:

SECTION 1. The Superintendent of Streets is hereby directed  
to notify the owners of record of the properties described as follows:  
All that real property in the City of Modesto, County of Stanislaus,  
State of California, described as follows:

Lot 10 of Block 6073 of Fremont Grove.

Parcel No. 002-01 118-1120-001 of Stanislaus  
County Assessor's Records.

(1401 Albany Avenue)

to construct or cause to be constructed sidewalks along the street frontage of the property/properties hereinabove described, all of said construction to be in accordance with City of Modesto standards for such construction work.

SECTION 2, The 6th day of March, 1972 at 4:10 o'clock P.M. in the Council Chambers, located in the City Hall, 801 11th Street, Modesto, California, is set as the time and place where the Council will hear and pass upon objections or protests, if any, which may be raised by any property owner or other interested persons relating to the proposed work.

SECTION 3. The Superintendent of Streets is hereby authorized to implement the provisions of this resolution in accordance with the procedure contained in Chapter 27, Part 3, Division 7 of the Streets and Highways Code of the State of California.

The foregoing resolution was introduced at a regular meeting of the Council of the City of Modesto held on the 22nd day of February, 1972 by Councilman Elliott, who moved its adoption, which motion being duly seconded by Councilman Dunlap, was upon roll call carried and the resolution adopted by the following vote:

AYES:	Councilmen:	Dixon, Dunlap, Elliott, Newton, Simon, Smith, Mayor Davies
NOES:	Councilmen:	None
ABSENT:	Councilmen:	None

ATTEST:

  
W. T. CHYNOWETH, City Clerk

MODESTO CITY COUNCIL  
RESOLUTION NO. 72-209

A RESOLUTION INSTRUCTING THE SUPERINTENDENT OF STREETS TO GIVE NOTICE REQUIRING CONSTRUCTION OF SIDEWALKS ALONG CERTAIN STREETS IN THE CITY OF MODESTO (~~Lot 3, Block 6041, 1534 W. Orangeburg Ave., Henry Silva~~)

WHEREAS, Chapter 27 of Part 3 of Division 7 of the Streets and Highways Code of the State of California establishes a procedure pursuant to which the construction of sidewalks may be required, and

WHEREAS, in accordance with Section 5876 of the Streets and Highways Code, the Superintendent of Streets finds that sidewalks have been constructed, or construction has been guaranteed, in front of the properties constituting more than fifty per cent (50%) of the street frontage of Block 6041, W. Orangeburg Ave.

NOW, THEREFORE, BE IT RESOLVED by the Council of the City of Modesto as follows:

SECTION 1. The Superintendent of Streets is hereby directed to notify the owners of record of the properties described as follows: All that real property in the City of Modesto, County of Stanislaus, State of California, described as follows:

Lot 3 of Block 6041 of Modesto City College  
Fig Garden

Parcel No. § 002-03 117-1903-001 of Stanislaus County  
Assessor's Records.

(1534 W. Orangeburg Ave.)

to construct or cause to be constructed sidewalks along the street frontage of the property/properties hereinabove described, all of said construction to be in accordance with City of Modesto standards for such construction work.


SECTION 2, The 6th day of March, 1972 at 4:10 o'clock P.M. in the Council Chambers, located in the City Hall, 801 11th Street, Modesto, California, is set as the time and place where the Council will hear and pass upon objections or protests, if any, which may be raised by any property owner or other interested persons relating to the proposed work.

SECTION 3. The Superintendent of Streets is hereby authorized to implement the provisions of this resolution in accordance with the procedure contained in Chapter 27, Part 3, Division 7 of the Streets and Highways Code of the State of California.

The foregoing resolution was introduced at a regular meeting of the Council of the City of Modesto held on the 22nd day of February, 1972 by Councilman Elliott , who moved its adoption, which motion being duly seconded by Councilman Dunlap , was upon roll call carried and the resolution adopted by the following vote:

AYES:	Councilmen:	Dixon, Dunlap, Elliott, Newton, Simon, Smith, Mayor Davies
NOES:	Councilmen:	None
ABSENT:	Councilmen:	None

ATTEST:

  
W. T. CHYNOWETH, City Clerk

MODESTO CITY COUNCIL  
RESOLUTION NO. 72-210

A RESOLUTION INSTRUCTING THE SUPERINTENDENT OF STREETS TO GIVE NOTICE  
REQUIRING CONSTRUCTION OF SIDEWALKS  
ALONG CERTAIN STREETS IN THE CITY OF MODESTO (Lot 7, Block 6254, 1801  
W. Orangeburg Ave., Clyde J. Smith)

WHEREAS, Chapter 27 of Part 3 of Division 7 of the Streets  
and Highways Code of the State of California establishes a procedure  
pursuant to which the construction of sidewalks  
may be required, and

WHEREAS, in accordance with Section 5876 of the Streets and  
Highways Code, the Superintendent of Streets finds that sidewalks  
sidewalks sidewalks have been constructed, or construction  
has been guaranteed, in front of the properties constituting more  
than fifty per cent (50%) of the street frontage of  
Block 6254, W. Orangeburg Ave.

NOW, THEREFORE, BE IT RESOLVED by the Council of the City  
of Modesto as follows:

SECTION 1. The Superintendent of Streets is hereby directed  
to notify the owners of record of the properties described as follows:  
All that real property in the City of Modesto, County of Stanislaus,  
State of California, described as follows:

Lot 7 of Block 6254 of Ben Don Village

Parcel No.002-09 029-0319-001 of Stanislaus  
County Assessor's Records

(1801 W. Orangeburg Ave.)

to construct or cause to be constructed sidewalks along the street frontage of the property/properties hereinabove described, all of said construction to be in accordance with City of Modesto standards for such construction work.

SECTION 2, The 6th day of March, 1972 at 4:10 o'clock P.M. in the Council Chambers, located in the City Hall, 801 11th Street, Modesto, California, is set as the time and place where the Council will hear and pass upon objections or protests, if any, which may be raised by any property owner or other interested persons relating to the proposed work.

SECTION 3. The Superintendent of Streets is hereby authorized to implement the provisions of this resolution in accordance with the procedure contained in Chapter 27, Part 3, Division 7 of the Streets and Highways Code of the State of California.

The foregoing resolution was introduced at a regular meeting of the Council of the City of Modesto held on the 22nd day of February, 1972 by Councilman Elliott , who moved its adoption, which motion being duly seconded by Councilman Dunlap , was upon roll call carried and the resolution adopted by the following vote:

AYES:	Councilmen:	Dixon, Dunlap, Elliott, Newton, Simon, Smith, Mayor Davies
NOES:	Councilmen:	None
ABSENT:	Councilmen:	None

ATTEST:

  
W. T. CHYNOWETH, City Clerk

MODESTO CITY COUNCIL  
RESOLUTION NO. 72-211

A RESOLUTION INSTRUCTING THE SUPERINTENDENT OF STREETS TO GIVE NOTICE  
REQUIRING CONSTRUCTION OF SIDEWALKS  
ALONG CERTAIN STREETS IN THE CITY OF MODESTO (Lot 2, Block 6041, 1538 W.  
Orangeburg, Edward W. Smith)

WHEREAS, Chapter 27 of Part 3 of Division 7 of the Streets  
and Highways Code of the State of California establishes a procedure  
pursuant to which the construction of sidewalks  
may be required, and

WHEREAS, in accordance with Section 5876 of the Streets and  
Highways Code, the Superintendent of Streets finds that \_\_\_\_\_  
sidewalks \_\_\_\_\_ have been constructed, or construction  
has been guaranteed, in front of the properties constituting more  
than fifty per cent (50%) of the street frontage of  
Block 6041, W. Orangeburg Ave.

---

NOW, THEREFORE, BE IT RESOLVED by the Council of the City  
of Modesto as follows:

SECTION 1. The Superintendent of Streets is hereby directed  
to notify the owners of record of the properties described as follows:  
All that real property in the City of Modesto, County of Stanislaus,  
State of California, described as follows:

Lot 2 of Block 6041 of Modesto City College  
Fig Garden.

Parcel No. 002-03 117-1902-001 of Stanislaus  
County Assessor's Records.

(1538 W. Orangeburg Ave.)

to construct or cause to be constructed sidewalks along the street frontage of the property/properties hereinabove described, all of said construction to be in accordance with City of Modesto standards for such construction work.

SECTION 2, The 6th day of March, 1972 at 4:10 o'clock P.M. in the Council Chambers, located in the City Hall, 801 11th Street, Modesto, California, is set as the time and place where the Council will hear and pass upon objections or protests, if any, which may be raised by any property owner or other interested persons relating to the proposed work.

SECTION 3. The Superintendent of Streets is hereby authorized to implement the provisions of this resolution in accordance with the procedure contained in Chapter 27, Part 3, Division 7 of the Streets and Highways Code of the State of California.

The foregoing resolution was introduced at a regular meeting of the Council of the City of Modesto held on the 22nd day of February, 1972 by Councilman Elliott , who moved its adoption, which motion being duly seconded by Councilman Dunlap , was upon roll call carried and the resolution adopted by the following vote:

AYES:	Councilmen:	Dixon, Dunlap, Elliott, Newton, Simon, Smith, Mayor Davies
NOES:	Councilmen:	None
ABSENT:	Councilmen:	None

ATTEST:

  
W. T. CHYNOWETH, City Clerk

MODESTO CITY COUNCIL  
RESOLUTION NO. 72-212

A RESOLUTION INSTRUCTING THE SUPERINTENDENT OF STREETS TO GIVE NOTICE  
REQUIRING CONSTRUCTION OF SIDEWALKS  
ALONG CERTAIN STREETS IN THE CITY OF MODESTO (Lot 23, Block 6255,  
W. Orangeburg Ave., Mrs. Naomi Speake)

WHEREAS, Chapter 27 of Part 3 of Division 7 of the Streets  
and Highways Code of the State of California establishes a procedure  
pursuant to which the construction of sidewalks  
may be required, and

WHEREAS, in accordance with Section 5876 of the Streets and  
Highways Code, the Superintendent of Streets finds that \_\_\_\_\_  
sidewalks \_\_\_\_\_ have been constructed, or construction  
has been guaranteed, in front of the properties constituting more  
than fifty per cent (50%) of the street frontage of  
\_\_\_\_\_ Block 6255, W. Orangeburg Ave.

NOW, THEREFORE, BE IT RESOLVED by the Council of the City  
of Modesto as follows:

SECTION 1. The Superintendent of Streets is hereby directed  
to notify the owners of record of the properties described as follows:  
All that real property in the City of Modesto, County of Stanislaus,  
State of California, described as follows:

Lot 23 of Block 6255 of Ben Don Village.

Parcel No. 002-01 029-0404-001 of Stanislaus  
County Records.  
(1820  
(W. Orangeburg Ave.)

to construct or cause to be constructed sidewalks along the street frontage of the property/properties hereinabove described, all of said construction to be in accordance with City of Modesto standards for such construction work.

SECTION 2, The 6th day of March, 1972 at 4:10 o'clock P.M. in the Council Chambers, located in the City Hall, 801 11th Street, Modesto, California, is set as the time and place where the Council will hear and pass upon objections or protests, if any, which may be raised by any property owner or other interested persons relating to the proposed work.

SECTION 3. The Superintendent of Streets is hereby authorized to implement the provisions of this resolution in accordance with the procedure contained in Chapter 27, Part 3, Division 7 of the Streets and Highways Code of the State of California.

The foregoing resolution was introduced at a regular meeting of the Council of the City of Modesto held on the 22nd day of February, 1972 by Councilman Elliott , who moved its adoption, which motion being duly seconded by Councilman Dunlap , was upon roll call carried and the resolution adopted by the following vote:

AYES:	Councilmen:	Dixon, Dunlap, Elliott, Newton, Simon, Smith, Mayor Davies
NOES:	Councilmen:	None
ABSENT:	Councilmen:	None

ATTEST:

  
W. T. CHYNOWETH, City Clerk

MODESTO CITY COUNCIL  
RESOLUTION NO. 72-213

A RESOLUTION INSTRUCTING THE SUPERINTENDENT OF STREETS TO GIVE NOTICE  
REQUIRING CONSTRUCTION OF sidewalks  
ALONG CERTAIN STREETS IN THE CITY OF MODESTO (Lot 8, Block 6079,  
1525 W. Orangeburg Ave., Robert A. Tollison)

WHEREAS, Chapter 27 of Part 3 of Division 7 of the Streets  
and Highways Code of the State of California establishes a procedure  
pursuant to which the construction of sidewalks  
may be required, and

WHEREAS, in accordance with Section 5876 of the Streets and  
Highways Code, the Superintendent of Streets finds that \_\_\_\_\_  
sidewalks have been constructed, or construction  
has been guaranteed, in front of the properties constituting more  
than fifty per cent (50%) of the street frontage of  
Block 6079, W. Orangeburg Ave.

NOW, THEREFORE, BE IT RESOLVED by the Council of the City  
of Modesto as follows:

SECTION 1. The Superintendent of Streets is hereby directed  
to notify the owners of record of the properties described as follows:  
All that real property in the City of Modesto, County of Stanislaus,  
State of California, described as follows:

Lot 8 of Block 6079 of Wilen Tract

Parcel No. 002-01 117-0821-001 of Stanislaus  
County Assessor's Records.

(1525 W. Orangeburg Ave.)

to construct or cause to be constructed sidewalks along the street frontage of the property/properties hereinabove described, all of said construction to be in accordance with City of Modesto standards for such construction work.

SECTION 2, The 6th day of March, 1972 at 4:10 o'clock P.M. in the Council Chambers, located in the City Hall, 801 11th Street, Modesto, California, is set as the time and place where the Council will hear and pass upon objections or protests, if any, which may be raised by any property owner or other interested persons relating to the proposed work.

SECTION 3. The Superintendent of Streets is hereby authorized to implement the provisions of this resolution in accordance with the procedure contained in Chapter 27, Part 3, Division 7 of the Streets and Highways Code of the State of California.

The foregoing resolution was introduced at a regular meeting of the Council of the City of Modesto held on the 22nd day of February, 1972 by Councilman Elliott, who moved its adoption, which motion being duly seconded by Councilman Dunlap, was upon roll call carried and the resolution adopted by the following vote:

AYES:	Councilmen:	Dixon, Dunlap, Elliott, Newton, Simon, Smith, Mayor Davies
NOES:	Councilmen:	None
ABSENT:	Councilmen:	None

ATTEST:

  
W. T. CHYNOWETH, City Clerk

MODESTO CITY COUNCIL  
RESOLUTION NO. 72-214

A RESOLUTION INSTRUCTING THE SUPERINTENDENT OF STREETS TO GIVE NOTICE  
REQUIRING CONSTRUCTION OF SIDEWALK  
ALONG CERTAIN STREETS IN THE CITY OF MODESTO (Lot 6, Block 6079,  
1533 W. Orangeburg Ave., William J. Tordsen)

WHEREAS, Chapter 27 of Part 3 of Division 7 of the Streets  
and Highways Code of the State of California establishes a procedure  
pursuant to which the construction of sidewalks  
may be required, and

WHEREAS, in accordance with Section 5876 of the Streets and  
Highways Code, the Superintendent of Streets finds that \_\_\_\_\_  
sidewalks have been constructed, or construction  
has been guaranteed, in front of the properties constituting more  
than fifty per cent (50%) of the street frontage of  
Block 6079, W. Orangeburg Ave.

NOW, THEREFORE, BE IT RESOLVED by the Council of the City  
of Modesto as follows:

SECTION 1. The Superintendent of Streets is hereby directed  
to notify the owners of record of the properties described as follows:  
All that real property in the City of Modesto, County of Stanislaus,  
State of California, described as follows:

Lot 6 of Block 6079 of Wilen Tract

Parcel No. 002-01 117-0823-001 of Stanislaus  
County assessor's Office Records.

(1533 W. Orangeburg Ave.)

to construct or cause to be constructed sidewalks along the street frontage of the property/properties hereinabove described, all of said construction to be in accordance with City of Modesto standards for such construction work.


SECTION 2, The 6th day of March, 1972 at 4:10 o'clock P.M. in the Council Chambers, located in the City Hall, 801 11th Street, Modesto, California, is set as the time and place where the Council will hear and pass upon objections or protests, if any, which may be raised by any property owner or other interested persons relating to the proposed work.

SECTION 3. The Superintendent of Streets is hereby authorized to implement the provisions of this resolution in accordance with the procedure contained in Chapter 27, Part 3, Division 7 of the Streets and Highways Code of the State of California.

The foregoing resolution was introduced at a regular meeting of the Council of the City of Modesto held on the 22nd day of February, 1972 by Councilman Elliott, who moved its adoption, which motion being duly seconded by Councilman Dunlap, was upon roll call carried and the resolution adopted by the following vote:

AYES: Councilmen: Dixon, Dunlap, Elliott, Newton, Simon, Smith, Mayor Davies  
NOES: Councilmen: None  
ABSENT: Councilmen: None

ATTEST:

  
W. T. CHYNOWETH, City Clerk

MODESTO CITY COUNCIL  
RESOLUTION NO. 72-215

A RESOLUTION INSTRUCTING THE SUPERINTENDENT OF STREETS TO GIVE NOTICE REQUIRING CONSTRUCTION OF SIDEWALK  
ALONG CERTAIN STREETS IN THE CITY OF MODESTO (Lot 4, Block 6041,  
1530 W. Orangeburg Ave., Martin K. Van Sandt)

WHEREAS, Chapter 27 of Part 3 of Division 7 of the Streets and Highways Code of the State of California establishes a procedure pursuant to which the construction of sidewalks may be required, and

WHEREAS, in accordance with Section 5876 of the Streets and Highways Code, the Superintendent of Streets finds that \_\_\_\_\_  
sidewalks have been constructed, or construction has been guaranteed, in front of the properties constituting more than fifty per cent (50%) of the street frontage of  
Block 6041, W. Orangeburg Ave.

NOW, THEREFORE, BE IT RESOLVED by the Council of the City of Modesto as follows:

SECTION 1. The Superintendent of Streets is hereby directed to notify the owners of record of the properties described as follows: All that real property in the City of Modesto, County of Stanislaus, State of California, described as follows:

Lot 4 of Block 6041 of Modesto City College  
Fig Garden

Parcel No. 002-03 117-1904-001 of Stanislaus  
County Assessor's Records.

(1530 W. Orangeburg Ave.)

to construct or cause to be constructed sidewalks along the street frontage of the property/properties hereinabove described, all of said construction to be in accordance with City of Modesto standards for such construction work.

SECTION 2, The 6th day of March, 1972 at 4:10 o'clock P.M. in the Council Chambers, located in the City Hall, 801 11th Street, Modesto, California, is set as the time and place where the Council will hear and pass upon objections or protests, if any, which may be raised by any property owner or other interested persons relating to the proposed work.

SECTION 3. The Superintendent of Streets is hereby authorized to implement the provisions of this resolution in accordance with the procedure contained in Chapter 27, Part 3, Division 7 of the Streets and Highways Code of the State of California.

The foregoing resolution was introduced at a regular meeting of the Council of the City of Modesto held on the 22nd day of February, 1972 by Councilman Elliott , who moved its adoption, which motion being duly seconded by Councilman Dunlap , was upon roll call carried and the resolution adopted by the following vote:

AYES:	Councilmen:	Dixon, Dunlap, Elliott, Newton, Simon, Smith, Mayor Davies
NOES:	Councilmen:	None
ABSENT:	Councilmen:	None

ATTEST:

  
W. T. CHYNOWETH, City Clerk

A RESOLUTION INSTRUCTING THE SUPERINTENDENT OF STREETS TO GIVE NOTICE REQUIRING CONSTRUCTION OF SIDEWALKS  
ALONG CERTAIN STREETS IN THE CITY OF MODESTO (Lot 21, Block 6255,  
1812 W. Orangeburg Ave., Miss Edith Mae Walk)

WHEREAS, Chapter 27 of Part 3 of Division 7 of the Streets and Highways Code of the State of California establishes a procedure pursuant to which the construction of sidewalks may be required, and

WHEREAS, in accordance with Section 5876 of the Streets and Highways Code, the Superintendent of Streets finds that sidewalks have been constructed, or construction has been guaranteed, in front of the properties constituting more than fifty per cent (50%) of the street frontage of Block 6255, W. Orangeburg Ave.

NOW, THEREFORE, BE IT RESOLVED by the Council of the City of Modesto as follows:

SECTION 1. The Superintendent of Streets is hereby directed to notify the owners of record of the properties described as follows: All that real property in the City of Modesto, County of Stanislaus, State of California, described as follows:

Lot 21 of Block 6255 of Ben Don Village

Parcel No. 002-01 029-0406-001 of Stanislaus  
County Assessor's Records.

(1812 W. Orangeburg Ave.)

to construct or cause to be constructed sidewalks along the street frontage of the property/properties hereinabove described, all of said construction to be in accordance with City of Modesto standards for such construction work.

SECTION 2, The 6th day of March, 1972 at 4:10 o'clock P.M. in the Council Chambers, located in the City Hall, 801 11th Street, Modesto, California, is set as the time and place where the Council will hear and pass upon objections or protests, if any, which may be raised by any property owner or other interested persons relating to the proposed work.

SECTION 3. The Superintendent of Streets is hereby authorized to implement the provisions of this resolution in accordance with the procedure contained in Chapter 27, Part 3, Division 7 of the Streets and Highways Code of the State of California.

The foregoing resolution was introduced at a regular meeting of the Council of the City of Modesto held on the 22nd day of February, 1972 by Councilman Elliott , who moved its adoption, which motion being duly seconded by Councilman Dunlap , was upon roll call carried and the resolution adopted by the following vote:

AYES:	Councilmen:	Dixon, Dunlap, Elliott, Newton, Simon, Smith, Mayor Davies
NOES:	Councilmen:	None
ABSENT:	Councilmen:	None

ATTEST:

  
W. T. CHYNOWETH, City Clerk

MODESTO CITY COUNCIL  
RESOLUTION NO. 72-217

A RESOLUTION INSTRUCTING THE SUPERINTENDENT OF STREETS TO GIVE NOTICE  
REQUIRING CONSTRUCTION OF SIDEWALK  
ALONG CERTAIN STREETS IN THE CITY OF MODESTO (Lot 10, Block 6072,  
1401 Concord Ave., Wiley Edward Walker, Sr.)

WHEREAS, Chapter 27 of Part 3 of Division 7 of the Streets  
and Highways Code of the State of California establishes a procedure  
pursuant to which the construction of sidewalks  
may be required, and

WHEREAS, in accordance with Section 5876 of the Streets and  
Highways Code, the Superintendent of Streets finds that \_\_\_\_\_  
sidewalks have been constructed, or construction  
has been guaranteed, in front of the properties constituting more  
than fifty per cent (50%) of the street frontage of  
Block 6072, ~~XXXXXXXXXX~~ W. Orangeburg Ave.

NOW, THEREFORE, BE IT RESOLVED by the Council of the City  
of Modesto as follows:

SECTION 1. The Superintendent of Streets is hereby directed  
to notify the owners of record of the properties described as follows:  
All that real property in the City of Modesto, County of Stanislaus,  
State of California, described as follows:

Lot 10 of Block 6072 of Fremont Grove

Parcel No. 002-01 118-1140-001 of Stanislaus  
County Assessor's Records.

(1401 Concord Ave.)

to construct or cause to be constructed sidewalks along the street frontage of the property/properties hereinabove described, all of said construction to be in accordance with City of Modesto standards for such construction work.

SECTION 2, The 6th day of March, 1972 at 4:10 o'clock P.M. in the Council Chambers, located in the City Hall, 801 11th Street, Modesto, California, is set as the time and place where the Council will hear and pass upon objections or protests, if any, which may be raised by any property owner or other interested persons relating to the proposed work.

SECTION 3. The Superintendent of Streets is hereby authorized to implement the provisions of this resolution in accordance with the procedure contained in Chapter 27, Part 3, Division 7 of the Streets and Highways Code of the State of California.

The foregoing resolution was introduced at a regular meeting of the Council of the City of Modesto held on the 22nd day of February, 1972 by Councilman Elliott , who moved its adoption, which motion being duly seconded by Councilman Dunlap , was upon roll call carried and the resolution adopted by the following vote:

AYES:	Councilmen:	Dixon, Dunlap, Elliott, Newton, Simon, Smith, Mayor Davies
NOES:	Councilmen:	None
ABSENT:	Councilmen:	None

ATTEST:

  
W. T. CHYNOWETH, City Clerk

MODESTO CITY COUNCIL  
RESOLUTION NO. 72-218

A RESOLUTION INSTRUCTING THE SUPERINTENDENT OF STREETS TO GIVE NOTICE REQUIRING CONSTRUCTION OF SIDEWALK ALONG CERTAIN STREETS IN THE CITY OF MODESTO (Lot 1, Block 6041, James M. Weaving, 1542 W. Orangeburg Ave.)

WHEREAS, Chapter 27 of Part 3 of Division 7 of the Streets and Highways Code of the State of California establishes a procedure pursuant to which the construction of sidewalk may be required, and

WHEREAS, in accordance with Section 5876 of the Streets and Highways Code, the Superintendent of Streets finds that sidewalks have been constructed, or construction has been guaranteed, in front of the properties constituting more than fifty per cent (50%) of the street frontage of Block 6041, W. Orangeburg Ave.

NOW, THEREFORE, BE IT RESOLVED by the Council of the City of Modesto as follows:

SECTION 1. The Superintendent of Streets is hereby directed to notify the owners of record of the properties described as follows: All that real property in the City of Modesto, County of Stanislaus, State of California, described as follows:

Lot 1 of Block 6041 of Modesto City College Fig Garden

Parcel No. 002-03 117-1901-001 as per Stanislaus County Assessor's Records.

(1542 W. Orangeburg Ave.)

to construct or cause to be constructed sidewalks along the street frontage of the property/properties hereinabove described, all of said construction to be in accordance with City of Modesto standards for such construction work.

SECTION 2, The 6th day of March, 1972 at 4:10 o'clock P.M. in the Council Chambers, located in the City Hall, 801 11th Street, Modesto, California, is set as the time and place where the Council will hear and pass upon objections or protests, if any, which may be raised by any property owner or other interested persons relating to the proposed work.

SECTION 3. The Superintendent of Streets is hereby authorized to implement the provisions of this resolution in accordance with the procedure contained in Chapter 27, Part 3, Division 7 of the Streets and Highways Code of the State of California.

The foregoing resolution was introduced at a regular meeting of the Council of the City of Modesto held on the 22nd day of February, 1972 by Councilman Elliott , who moved its adoption, which motion being duly seconded by Councilman Dunlap , was upon roll call carried and the resolution adopted by the following vote:

AYES:	Councilmen:	Dixon, Dunlap, Elliott, Newton, Simon, Smith, Mayor Davies
NOES:	Councilmen:	None
ABSENT:	Councilmen:	None

ATTEST:

  
W. T. CHYNOWETH, City Clerk

MODESTO CITY COUNCIL  
RESOLUTION NO. 72-219

A RESOLUTION INSTRUCTING THE SUPERINTENDENT OF STREETS TO GIVE NOTICE REQUIRING CONSTRUCTION OF SIDEWALK ALONG CERTAIN STREETS IN THE CITY OF MODESTO (Lot 5, Block 6078, C. B. Wheeler, 1421 W. Orangeburg Ave.)

WHEREAS, Chapter 27 of Part 3 of Division 7 of the Streets and Highways Code of the State of California establishes a procedure pursuant to which the construction of sidewalk may be required, and

WHEREAS, in accordance with Section 5876 of the Streets and Highways Code, the Superintendent of Streets finds that sidewalk have been constructed, or construction has been guaranteed, in front of the properties constituting more than fifty per cent (50%) of the street frontage of Block 6078, W. Orangeburg

NOW, THEREFORE, BE IT RESOLVED by the Council of the City of Modesto as follows:

SECTION 1. The Superintendent of Streets is hereby directed to notify the owners of record of the properties described as follows: All that real property in the City of Modesto, County of Stanislaus, State of California, described as follows:

Lot 5 of Block 6078 of Wilen Tract No. 2

Parcel No. 002-01 117-0778 001 as per Stanislaus County Assessor's records.

(1421 W. Orangeburg Ave.)

to construct or cause to be constructed sidewalks along the street frontage of the property/properties hereinabove described, all of said construction to be in accordance with City of Modesto standards for such construction work.

SECTION 2, The 6th day of March, 1972 at 4:10 o'clock P.M. in the Council Chambers, located in the City Hall, 801 11th Street, Modesto, California, is set as the time and place where the Council will hear and pass upon objections or protests, if any, which may be raised by any property owner or other interested persons relating to the proposed work.

SECTION 3. The Superintendent of Streets is hereby authorized to implement the provisions of this resolution in accordance with the procedure contained in Chapter 27, Part 3, Division 7 of the Streets and Highways Code of the State of California.

The foregoing resolution was introduced at a regular meeting of the Council of the City of Modesto held on the 22nd day of February, 1972 by Councilman Elliott , who moved its adoption, which motion being duly seconded by Councilman Dunlap , was upon roll call carried and the resolution adopted by the following vote:

AYES:	Councilmen:	Dixon, Dunlap, Elliott, Newton, Simon, Smith, Mayor Davies
NOES:	Councilmen:	None
ABSENT:	Councilmen:	None

ATTEST:

  
W. T. CHYNOWETH, City Clerk

MODESTO CITY COUNCIL  
RESOLUTION NO. 72-220

A RESOLUTION INSTRUCTING THE SUPERINTENDENT OF STREETS TO GIVE NOTICE REQUIRING CONSTRUCTION OF SIDEWALKS  
ALONG CERTAIN STREETS IN THE CITY OF MODESTO (Lot 14, Block 6255,  
1728 W. Orangeburg Ave., Ernest Whitescorn)

WHEREAS, Chapter 27 of Part 3 of Division 7 of the Streets and Highways Code of the State of California establishes a procedure pursuant to which the construction of sidewalks may be required, and

WHEREAS, in accordance with Section 5876 of the Streets and Highways Code, the Superintendent of Streets finds that sidewalks have been constructed, or construction has been guaranteed, in front of the properties constituting more than fifty per cent (50%) of the street frontage of Block 6255, W. Orangeburg Ave.

NOW, THEREFORE, BE IT RESOLVED by the Council of the City of Modesto as follows:

SECTION 1. The Superintendent of Streets is hereby directed to notify the owners of record of the properties described as follows: All that real property in the City of Modesto, County of Stanislaus, State of California, described as follows:

Lot 14 of Block 6255 of Ben Don Village  
(Parcel No. 002-01 029-0413-001 per Stanislaus  
County Assessor's Records)  
(1728 W. Orangeburg Ave.)

to construct or cause to be constructed sidewalks along the street frontage of the property/properties hereinabove described, all of said construction to be in accordance with City of Modesto standards for such construction work.

SECTION 2, The 6th day of March, 1972 at 4:10 o'clock P.M. in the Council Chambers, located in the City Hall, 801 11th Street, Modesto, California, is set as the time and place where the Council will hear and pass upon objections or protests, if any, which may be raised by any property owner or other interested persons relating to the proposed work.

SECTION 3. The Superintendent of Streets is hereby authorized to implement the provisions of this resolution in accordance with the procedure contained in Chapter 27, Part 3, Division 7 of the Streets and Highways Code of the State of California.

The foregoing resolution was introduced at a regular meeting of the Council of the City of Modesto held on the 22nd day of February, 1972 by Councilman Elliott, who moved its adoption, which motion being duly seconded by Councilman Dunlap, was upon roll call carried and the resolution adopted by the following vote:

AYES: Councilmen: Dixon, Dunlap, Elliott, Newton, Simon, Smith, Mayor Davies  
NOES: Councilmen: None  
ABSENT: Councilmen: None

ATTEST:

  
W. T. CHYNOWETH, City Clerk

MODESTO CITY COUNCIL  
RESOLUTION NO. 72-221

A RESOLUTION INSTRUCTING THE SUPERINTENDENT OF STREETS TO GIVE NOTICE REQUIRING CONSTRUCTION OF SIDEWALK  
ALONG CERTAIN STREETS IN THE CITY OF MODESTO (Lot 9, Block 6082,  
1629 W. Orangeburg Ave., ~~XXXXXXXXXXXX~~ (Gary L. Phillips)

WHEREAS, Chapter 27 of Part 3 of Division 7 of the Streets and Highways Code of the State of California establishes a procedure pursuant to which the construction of \_\_\_\_\_ sidewalk \_\_\_\_\_ may be required, and

WHEREAS, in accordance with Section 5876 of the Streets and Highways Code, the Superintendent of Streets finds that \_\_\_\_\_ sidewalk \_\_\_\_\_ have been constructed, or construction has been guaranteed, in front of the properties constituting more than fifty per cent (50%) of the street frontage of \_\_\_\_\_ Block 6082, W. Orangeburg Ave. \_\_\_\_\_

NOW, THEREFORE, BE IT RESOLVED by the Council of the City of Modesto as follows:

SECTION 1. The Superintendent of Streets is hereby directed to notify the owners of record of the properties described as follows: All that real property in the City of Modesto, County of Stanislaus, State of California, described as follows:

Lot 9 of Block 6082 of Wilen Tract

Parcel No. 002-01 117-1319-001 per Stanislaus  
County Assessor's Records

(1629 W. Orangeburg Ave.)

to construct or cause to be constructed sidewalks along the street frontage of the property/properties hereinabove described, all of said construction to be in accordance with City of Modesto standards for such construction work.


SECTION 2, The 6th day of March, 1972 at 4:10 o'clock P.M. in the Council Chambers, located in the City Hall, 801 11th Street, Modesto, California, is set as the time and place where the Council will hear and pass upon objections or protests, if any, which may be raised by any property owner or other interested persons relating to the proposed work.

SECTION 3. The Superintendent of Streets is hereby authorized to implement the provisions of this resolution in accordance with the procedure contained in Chapter 27, Part 3, Division 7 of the Streets and Highways Code of the State of California.

The foregoing resolution was introduced at a regular meeting of the Council of the City of Modesto held on the 22nd day of February, 1972 by Councilman Elliott, who moved its adoption, which motion being duly seconded by Councilman Dunlap, was upon roll call carried and the resolution adopted by the following vote:

AYES:	Councilmen:	Dixon, Dunlap, Elliott, Newton, Simon, Smith, Mayor Davies
NOES:	Councilmen:	None
ABSENT:	Councilmen:	None

ATTEST:

  
W. T. CHYNOWETH, City Clerk

MODESTO CITY COUNCIL  
RESOLUTION NO. 72-222

A RESOLUTION INSTRUCTING THE SUPERINTENDENT OF STREETS TO GIVE NOTICE REQUIRING CONSTRUCTION OF SIDEWALK ALONG CERTAIN STREETS IN THE CITY OF MODESTO (Lot 1, ~~Block~~ Block 6254, 1404 Martin Ave., William E. Wilson)

WHEREAS, Chapter 27 of Part 3 of Division 7 of the Streets and Highways Code of the State of California establishes a procedure pursuant to which the construction of sidewalks may be required, and

WHEREAS, in accordance with Section 5876 of the Streets and Highways Code, the Superintendent of Streets finds that \_\_\_\_\_ sidewalks \_\_\_\_\_ have been constructed, or construction has been guaranteed, in front of the properties constituting more than fifty per cent (50%) of the street frontage of \_\_\_\_\_ Block 6254, W. Orangeburg Ave. \_\_\_\_\_

NOW, THEREFORE, BE IT RESOLVED by the Council of the City of Modesto as follows:

SECTION 1. The Superintendent of Streets is hereby directed to notify the owners of record of the properties described as follows: All that real property in the City of Modesto, County of Stanislaus, State of California, described as follows:

Lot 1 of Block 6254 of Ben Don Village

Parcel No. 002-09-029-0325-001 per Stanislaus County Assessor's Records

(1404 Martin Avenue)

to construct or cause to be constructed sidewalks along the street frontage of the property/properties hereinabove described, all of said construction to be in accordance with City of Modesto standards for such construction work.

SECTION 2. The 6th day of March, 1972 at 4:10 o'clock P.M. in the Council Chambers, located in the City Hall, 801 11th Street, Modesto, California, is set as the time and place where the Council will hear and pass upon objections or protests, if any, which may be raised by any property owner or other interested persons relating to the proposed work.

SECTION 3. The Superintendent of Streets is hereby authorized to implement the provisions of this resolution in accordance with the procedure contained in Chapter 27, Part 3, Division 7 of the Streets and Highways Code of the State of California.

The foregoing resolution was introduced at a regular meeting of the Council of the City of Modesto held on the 22nd day of February, 1972 by Councilman Elliott, who moved its adoption, which motion being duly seconded by Councilman Dunlap, was upon roll call carried and the resolution adopted by the following vote:

AYES:	Councilmen:	Dixon, Dunlap, Elliott, Newton, Simon, Smith, Mayor Davies
NOES:	Councilmen:	None
ABSENT:	Councilmen:	None

ATTEST:

  
W. T. CHYNOWETH, City Clerk

A RESOLUTION INSTRUCTING THE SUPERINTENDENT OF STREETS TO GIVE NOTICE REQUIRING CONSTRUCTION OF SIDEWALK ALONG CERTAIN STREETS IN THE CITY OF MODESTO (Lot 16, Block 6082, Henry J. Windle ~~ex~~, 1601 West Orangeburg Ave.)

WHEREAS, Chapter 27 of Part 3 of Division 7 of the Streets and Highways Code of the State of California establishes a procedure pursuant to which the construction of sidewalks may be required, and

WHEREAS, in accordance with Section 5876 of the Streets and Highways Code, the Superintendent of Streets finds that sidewalks have been constructed, or construction has been guaranteed, in front of the properties constituting more than fifty per cent (50%) of the street frontage of Block 6082, W. Orangeburg Ave.

NOW, THEREFORE, BE IT RESOLVED by the Council of the City of Modesto as follows:

SECTION 1. The Superintendent of Streets is hereby directed to notify the owners of record of the properties described as follows: All that real property in the City of Modesto, County of Stanislaus, State of California, described as follows:

Lot 16 of Block 6082 of Wilen Tract

Parcel No. 002-01 117-1326-001 per Stanislaus County Assessor's Records

(1601 W. Orangeburg Ave.)

to construct or cause to be constructed sidewalks along the street frontage of the property/properties hereinabove described, all of said construction to be in accordance with City of Modesto standards for such construction work.

SECTION 2. The 6th day of March, 1972 at 4:10 o'clock P.M. in the Council Chambers, located in the City Hall, 801 11th Street, Modesto, California, is set as the time and place where the Council will hear and pass upon objections or protests, if any, which may be raised by any property owner or other interested persons relating to the proposed work.

SECTION 3. The Superintendent of Streets is hereby authorized to implement the provisions of this resolution in accordance with the procedure contained in Chapter 27, Part 3, Division 7 of the Streets and Highways Code of the State of California.

The foregoing resolution was introduced at a regular meeting of the Council of the City of Modesto held on the 22nd day of February, 1972 by Councilman Elliott , who moved its adoption, which motion being duly seconded by Councilman Dunlap , was upon roll call carried and the resolution adopted by the following vote:

AYES:	Councilmen:	Dixon, Dunlap, Elliott, Newton, Simon, Smith, Mayor Davies
NOES:	Councilmen:	None
ABSENT:	Councilmen:	None

ATTEST:

  
W. T. CHYNOWETH, City Clerk



to construct or cause to be constructed sidewalks along the street frontage of the property/properties hereinabove described, all of said construction to be in accordance with City of Modesto standards for such construction work.

SECTION 2. The 6th day of March, 1972 at 4:10 o'clock P.M. in the Council Chambers, located in the City Hall, 801 11th Street, Modesto, California, is set as the time and place where the Council will hear and pass upon objections or protests, if any, which may be raised by any property owner or other interested persons relating to the proposed work.

SECTION 3. The Superintendent of Streets is hereby authorized to implement the provisions of this resolution in accordance with the procedure contained in Chapter 27, Part 3, Division 7 of the Streets and Highways Code of the State of California.

The foregoing resolution was introduced at a regular meeting of the Council of the City of Modesto held on the 22nd day of February, 1972 by Councilman Elliott , who moved its adoption, which motion being duly seconded by Councilman Dunlap , was upon roll call carried and the resolution adopted by the following vote:

AYES: Councilmen: Dixon, Dunlap, Elliott, Newton, Simon, Smith, Mayor Davies

NOES: Councilmen: None

ABSENT: Councilmen: None

ATTEST:

  
W. T. CHYNOWETH, City Clerk

MODESTO CITY COUNCIL  
RESOLUTION NO. 72-225

A RESOLUTION INSTRUCTING THE SUPERINTENDENT OF STREETS TO GIVE NOTICE  
REQUIRING CONSTRUCTION OF SIDEWALKS  
ALONG CERTAIN STREETS IN THE CITY OF MODESTO (Lot 8, Block 6254,  
Neal Bruce Wright, 1743 W. Orangeburg Ave.)

WHEREAS, Chapter 27 of Part 3 of Division 7 of the Streets  
and Highways Code of the State of California establishes a procedure  
pursuant to which the construction of sidewalks  
may be required, and

WHEREAS, in accordance with Section 5876 of the Streets and  
Highways Code, the Superintendent of Streets finds that \_\_\_\_\_  
sidewalks have been constructed, or construction  
has been guaranteed, in front of the properties constituting more  
than fifty per cent (50%) of the street frontage of  
Block 6254, W. Orangeburg Ave.

NOW, THEREFORE, BE IT RESOLVED by the Council of the City  
of Modesto as follows:

SECTION 1. The Superintendent of Streets is hereby directed  
to notify the owners of record of the properties described as follows:  
All that real property in the City of Modesto, County of Stanislaus,  
State of California, described as follows:

Lot 8 of Block 6254 of Ben Don Village  
Parcel No. 002-09-029-0318-001 as per  
Stanislaus County Assessor's Records  
(1743 W. Orangeburg Ave.)

to construct or cause to be constructed sidewalks along the street frontage of the property/properties hereinabove described, all of said construction to be in accordance with City of Modesto standards for such construction work.

SECTION 2. The 6th day of March, 1972 at 4:10 o'clock P.M. in the Council Chambers, located in the City Hall, 801 11th Street, Modesto, California, is set as the time and place where the Council will hear and pass upon objections or protests, if any, which may be raised by any property owner or other interested persons relating to the proposed work.

SECTION 3. The Superintendent of Streets is hereby authorized to implement the provisions of this resolution in accordance with the procedure contained in Chapter 27, Part 3, Division 7 of the Streets and Highways Code of the State of California.

The foregoing resolution was introduced at a regular meeting of the Council of the City of Modesto held on the 22nd day of February, 1972 by Councilman Elliott, who moved its adoption, which motion being duly seconded by Councilman Dunlap, was upon roll call carried and the resolution adopted by the following vote:

AYES:	Councilmen:	Dixon, Dunlap, Elliott, Newton, Simon, Smith, Mayor Davies
NOES:	Councilmen:	None
ABSENT:	Councilmen:	None

ATTEST:

  
W. T. CHYNOWETH, City Clerk

MODESTO CITY COUNCIL  
RESOLUTION NO. 72-226

A RESOLUTION REVISING THE POSITION CLASSIFICATION PLAN  
FOR THE CITY OF MODESTO.

WHEREAS, a Position Classification Plan was adopted by Resolution No. 67-66 pursuant to Rule 2 of the Personnel Rules and Regulations of the City of Modesto, and

WHEREAS, the City Manager has recommended to the Council an amendment to the Position Classification Plan, and

WHEREAS, Rule 2.2 of the City of Modesto Personnel Rules provides that revisions to the classification plan shall be effective upon adoption by resolution of the City Council,

NOW, THEREFORE, BE IT RESOLVED by the Council of the City of Modesto as follows:

SECTION 1. The Position Classification Plan of the City of Modesto is hereby amended to create a new position as follows:

CLASSIFICATION CREATED

Tree Trimmer Aide

SECTION 2. The specifications for the classification created, as shown on the attached Exhibit "A" which is hereby made a part of this resolution by reference, are hereby approved and made a part of the Position Classification Plan.

The foregoing resolution was introduced at a ~~adjourned~~ regular meeting of the Council of the City of Modesto held on the 22nd day of February, 1972, by Councilman Elliott, who moved its adoption, which motion being duly seconded by Councilman Dunlap, was upon roll call carried and the resolution adopted by the following vote:

AYES: Councilmen: Dixon, Dunlap, Elliott, Newton, Simon, Smith, Mayor Davies

NOES: Councilmen: None

ABSENT: Councilmen: None

ATTEST:

  
W. T. CHYNOWETH, City Clerk

(SEAL)

APPROVED AS TO FORM:

By   
ELWYN L. JOHNSON, City Attorney

## TREE TRIMMER AIDE

### Definition

Under supervision, to perform tree trimming and tree maintenance work; and to do related work as required.

### Typical Tasks

Assists in trimming, topping, shaping, removing, pruning, or otherwise maintaining trees; may work from the ground, from a ladder, or on motorized equipment or by climbing; uses power and hand tools necessary to perform assignments; cultivates, sprays, and braces trees and shrubs; works with ground crew and on chipper; assignments are received from a superior and include details of each job to be done although after skills are acquired some independent judgment is to be applied; will apprentice as a tree trimmer and act temporarily in that capacity as required.

### Employment Standards

Any combination of training and experience equivalent to completion of the eighth grade and one year experience in gardening, general maintenance, or tree maintenance work.

### Desirable Qualifications

Knowledge of trees; ability to climb trees and work at heights; ability to acquire skill in the use and care of ropes; climber hooks, riggings, and tools used in tree trimming and felling operations; ability to learn tree trimming, treatment, and removal methods; physical strength and agility; ability to follow written and oral directions.

City of Modesto

1972

Exhibit "A"

MODESTO CITY COUNCIL  
RESOLUTION NO. 72-227

A RESOLUTION AMENDING EXHIBIT "B" OF RESOLUTION NO. 71-632 ENTITLED "A RESOLUTION ESTABLISHING SALARY SCHEDULES AND FIXING COMPENSATION FOR POSITIONS IN THE CITY SERVICE".

BE IT RESOLVED by the Council of the City of Modesto as follows:

SECTION 1. AMENDMENT TO RESOLUTION NO. 71-632. Exhibit "B" entitled "Personnel Office Alphabetical Listing of Classifications In Modesto City Service 1971-72" attached to Resolution No. 71-632, is hereby amended as shown on the Amended Exhibit "B", which is attached hereto and made a part hereof as though set forth in full herein. Said Amended Exhibit "B" adds the position of Tree Trimmer Aide, Range 19.5.

SECTION 2. REPEALS. Resolution No. 71-706 and Resolution No. 71-1099 are hereby rescinded.

The foregoing resolution was introduced at a ~~regular~~ regular meeting of the Council of the City of Modesto held on the 22nd day of February, 1972, by Councilman Elliott, who moved its adoption, which motion being duly seconded by Councilman Dunlap, was upon roll call carried and the resolution adopted by the following vote:

AYES: Councilmen: Dixon, Dunlap, Elliott, Newton, Simon, Smith, Mayor Davies  
NOES: Councilmen: None  
ABSENT: Councilmen: None

ATTEST:

W. T. Chynoweth  
W. T. CHYNOWETH, City Clerk

(SEAL)

APPROVED AS TO FORM:

By Elwyn L. Johnson  
ELWYN L. JOHNSON, City Attorney

ALPHABETICAL LISTING  
OF  
CLASSIFICATIONS IN MODESTO CITY SERVICE  
1971-72  
(Effective 6-29-71, amended 9-1, 9-27, 12-13-71 & 2-22-72)

<u>Title of Classification</u>	<u>Range No.</u>	<u>Title of Classification</u>	<u>Range No.</u>
Account Clerk	14.5	Electrician	23.5
Account Clerk, Senior	18.5	Electrician Leadman	24.5
Accountant	26	Engineering Aide	20.5
Accountant, Junior	22.5	Engineering Aide, Junior	17.5
Accountant, Senior	29	Engineering Aide, Principal	26
Administrative Assistant	26	Engineering Aide, Senior	23.5
Airport Manager	26.5	Equipment Mechanic	21.5
Assistant City Attorney	34	Equipment Mechanic, Senior	22.5
Assistant City Clerk	20.5	Equipment Serviceman	18.5
Assistant Dir. of Public Works	34		
Assistant Fire Chief	31.5	Fire Chief	35.5
Assistant Planner	26	Fire Engineer	23.5
Assistant Poundmaster	17.5	Fire Lieutenant	25.5
Assistant to City Manager/ Personnel Officer	31.5	Fireman	22.5
Associate Civil Engineer	32		
Associate Planner	29	Golf Course Maint. Foreman	25
Battalion Chief	28.5	Heavy Equipment Operator	20.5
Building Inspector	25		
Building Inspector, Senior	27	Janitor	14.5
Building Maintenance Foreman	22	Junior Civil Engineer	26
Chief Building Official	32	Laboratory Technician	20.5
Chief Electrician	27	Laborer	16.5
Chief of Police	36.5		
City Attorney	N/A	Office Machine Operator	16
City Clerk and Auditor	30.5	Office Machine Supervisor	19
City Manager	N/A		
Civil Engineering Assistant	28	Parks and Recreation Supt.	28.5
Clerk, Intermediate	13	Parks Foreman	25
Clerk, Junior	10	Parks Leadman	22
Construction Inspector	25	Parks Maintenance Man	18.5
		Parks Maintenance Mechanic	19.5
Data Processing Supervisor	22.5	Planning Aide	20.5
Deputy City Manager	39.5	Planning Aide, Junior	17.5
Director of Finance	35.5	Planning Aide, Senior	23.5
Director of Parking & Traffic	36	Police Captain	32
Director of Parks & Recreation	35	Police Lieutenant	29.5
Director of Planning	36	Police Property Clerk	17.5
Director of Public Works		Police Records Supervisor	24.5
and City Engineer	39.5	Police Sergeant	27.5
		Policeman	24.5

Amended Exhibit "B"

<u>Title of Classification</u>	<u>Range No.</u>
Policewoman	24.5
Poundmaster	20.5
Property Agent	27
Public Works Foreman	25
Public Works Leadman	22
Public Works Maintenance Man	18.5
Public Works Maint. Mechanic	19.5
Public Works Maintenance Supt.	27
Purchasing Officer	27.5
Radio-Telephone Operator	19.5
Recreation Supervisor I	23.5
Secretary	18.5
Secretary to City Attorney	20.5
Secretary to City Manager	21.5
Senior Planner	32
Shop Foreman	25
Stenographer Clerk, Inter.	14.5
Stenographer Clerk, Junior	11
Stores & Equipment Clerk	19.5
Stores & Equipment Supervisor	22.5
Supervisor of General Services	23.5
Telephone Oper.-Receptionist	13
Traffic Painter	20.5
Tree Foreman	25
Tree Leadman	22
Tree Trimmer	20.5
Tree Trimmer Aide	19.5
Typist Clerk, Intermediate	13
Typist Clerk, Junior	10
Water Quality Control Foreman	25
Water Quality Control Opr. I	18.5
Water Quality Control Opr. II	21.5
Water Quality Control Supt..	29
Zoning Inspector	25

MODESTO CITY COUNCIL  
RESOLUTION NO, 72-228

A RESOLUTION APPROVING THE AGREEMENT BETWEEN THE CITY OF MODESTO AND HOWARD ALLAN MAXWELL, ET UX FOR THE ACQUISITION OF NINETEEN (19) ACRES OF THEIR PROPERTY AND ACCEPTING GRANT DEED (Dry Creek Regional Park Phase II)

BE IT HEREBY RESOLVED by the Council of the City of Modesto that the agreement between the City of Modesto and Howard Allan Maxwell, et ux for nineteen (19) acres of their property to be used for Dry Creek Regional Park Phase II is hereby approved.

BE IT FURTHER RESOLVED that the City Manager is hereby authorized and directed to execute said agreement on behalf of the City of Modesto and the City Clerk authorized to record said Grant Deed with the Recorder of Stanislaus County.

The foregoing resolution was introduced at a regular meeting of the Council of the City of Modesto held on the 22nd day of February, 1972, by Councilman Elliott, who moved its adoption, which motion being duly seconded by Councilman Dunlap, was upon roll call carried and the resolution adopted by the following vote:

AYES:	Councilmen:	Dixon, Dunlap, Elliott, Newton, Simon, Smith, Mayor Davies
NOES:	Councilmen:	None
ABSENT:	Councilmen:	None

ATTEST:

  
W. T. CHYNOWETH, City Clerk

MODESTO CITY COUNCIL  
RESOLUTION NO. 72-229

A RESOLUTION APPROVING APPROPRIATION TRANSFER OF \$68,320 TO PROVIDE FUNDS NEEDED FOR DRY CREEK GOLF COURSE LAND ACQUISITION AND FUNDS NEEDED TO COMPLETE THE ACQUISITION OF THE MAXWELL PROPERTY

BE IT RESOLVED by the Council of the City of Modesto that the following appropriation transfer(s) are approved:

SPECIAL FUND FOR CAPITAL OUTLAYS (321)

FROM:	Dry Creek Golf Course Land Acq. (6241-31-321)	\$63,320
	E. La Loma Park Land Acq. (6302-31-321)	5,000
TO:	Dry Creek Park Land Acq. (6415-31-321)	\$68,320

(To consolidate the 1971-72 appropriations for Dry Creek Golf Course land acquisition with the Dry Creek Park land acquisition appropriation, and to transfer an additional amount from the E. La Loma Park Land Acquisition account to provide a sufficient amount to complete the acquisition of the Maxwell property)

The foregoing resolution was introduced at a regular meeting of the Council of the City of Modesto held on the 22nd day of February, 1972, by Councilman Elliott, who moved its adoption, which motion being duly seconded by Councilman Dunlap, was upon roll call carried and the resolution adopted by the following vote:

AYES: Councilmen: Dixon, Dunlap, Elliott, Newton, Simon, Smith, Mayor Davies

NOES: Councilmen: None

ABSENT: Councilmen: None

ATTEST:

  
W. T. CHYNOWETH, City Clerk

MODESTO CITY COUNCIL  
RESOLUTION NO. 72-230

A RESOLUTION SETTING TIME AND PLACE FOR HEARING REPORT OF SUPERINTENDENT OF STREETS ON THE COST OF INSTALLATION OF SIDEWALK AT 819 BADGLEY DRIVE, LOT 1 OF BLOCK 1123 - Mr. James F. Goodman - \$316.00

BE IT HEREBY RESOLVED by the Council of the City of Modesto that March 6, 1972 , at 4:05 P.M. in the Council Chambers, City Hall, 801 Eleventh Street, Modesto, California is hereby set as the time and place for consideration of report of Superintendent of Streets on the cost of installation of sidewalk at 819 Badgley Drive, Lot 1 of Block 1123 - \$316.00

The foregoing resolution was introduced at a regular meeting of the Council of the City of Modesto held on the 22nd day of February, 1972, by Councilman Elliott , who moved its adoption, which motion being duly seconded by Councilman Dunlap , was upon roll call carried and the resolution adopted by the following vote:

AYES: Councilmen: Dixon, Dunlap, Elliott, Newton, Simon, Smith, Mayor Davies

NOES: Councilmen: None

ABSENT: Councilmen: None

ATTEST:

  
W. T. CHYNOWETH, City Clerk

A RESOLUTION APPROVING THE FINAL MAP OF THE  
DRAGOO PARK NO. 1 SUBDIVISION OF  
THE CITY OF MODESTO.

WHEREAS, Tully Manor Enterprises, a partnership,

are possessed of a tract of land situate in the City of Modesto, County of Stanislaus,  
consisting of 9.56 acres, known as the Dragoo Park No. 1  
Subdivision, and

WHEREAS, a tentative map of said tract was approved by the City Planning  
Commission on the 20th day of July, 1971, and

WHEREAS, the final map of said tract has been approved by the Secretary of  
the City Planning Commission, and

WHEREAS, the City Engineer of the City of Modesto has certified that the  
final map of said Dragoo Park No. 1 Subdivision  
meets all of the provisions of the California Subdivision Map Act and the provisions of  
the Modesto Municipal Code, relating to subdivisions, and that the map is technically  
correct,

NOW, THEREFORE, BE IT RESOLVED by the Council of the City of Modesto  
that said final map of the Dragoo Park No. 1  
Subdivision be approved; that the streets, alleys and easements as shown thereon within  
the boundaries of said tract be accepted on behalf of the public for public use; and that  
the City Clerk be authorized to certify the map of said tract on behalf of the City of  
Modesto after the fees in the amount of Seven Hundred Ninety-Six and 70/100ths  
(\$796.70) Dollars, as required by the Modesto Municipal Code,  
for checking, copies of maps and recording have been paid, and subdividers have  
furnished improvement securities as defined in Section 11612 of the Business and  
Professions Code of the State of California. Said improvement securities shall be in  
forms acceptable to the City Attorney and in the amounts required by the Agreement  
hereinafter referred to, and shall secure the obligations set forth in clause (a) and clause  
(b) of the second sentence of the third paragraph of said Section 11612.

BE IT FURTHER RESOLVED that the City Manager and the City Clerk be  
authorized to execute and attest, respectively, an agreement with subdividers as  
required by Section 4-4.604(c) of the Modesto Municipal Code.

The foregoing resolution was introduced at a regular meeting of the Council of the City of Modesto held on the 22d day of February, 19 72, by Councilman Elliott, who moved its adoption, which motion being duly seconded by Councilman Dunlap, was upon roll call carried and the resolution adopted by the following vote:

AYES: Councilmen: Dixon, Dunlap, Elliott, Newton, Simon, Smith, Mayor Davies

NOES: Councilmen: None

ABSENT: Councilmen: None

ATTEST: *W. T. Chynoweth*  
W. T. CHYNOWETH, City Clerk

(SEAL)

APPROVED AS TO FORM:

By *Elwyn L. Johnson*  
ELWYN L. JOHNSON, City Attorney

MODESTO CITY COUNCIL  
RESOLUTION NO. 72-232

COMMISSION

A RESOLUTION SETTING TIME AND PLACE FOR HEARING PLANNING/RECOMMENDATION TO AN AMENDMENT TO SECTION 10-2.501 OF CHAPTER 2 OF TITLE X OF THE MODESTO MUNICIPAL CODE PERTAINING TO SUBDIVISION DIRECTIONAL SIGNS IN THE R-1 ZONE (Zoning Regulations)

BE IT HEREBY RESOLVED by the Council of the City of Modesto that March 13, 1972 , at 7:35 P.M. in the Council Chambers, City Hall, 801 Eleventh Street, Modesto, California is hereby set as the time and place for consideration of Planning Commission recommendation to an amendment to Section 10-2.501 of Chapter 2 of Title X of the Modesto Municipal Code pertaining to Subdivision directional signs in the R-1 zone


The foregoing resolution was introduced at a regular meeting of the Council of the City of Modesto held on the 22nd day of February, 1972, by Councilman Elliott , who moved its adoption, which motion being duly seconded by Councilman Dunlap , was upon roll call carried and the resolution adopted by the following vote:

AYES: Councilmen: Dixon, Dunlap, Elliott, Newton, Simon, Smith, Mayor Davies

NOES: Councilmen: None

ABSENT: Councilmen: None

ATTEST:

  
W. T. CHYNOWETH, City Clerk

MODESTO CITY COUNCIL  
RESOLUTION NO. 72-233

A RESOLUTION SETTING THE TIME AND PLACE FOR A PUBLIC HEARING BEFORE THE COUNCIL OF THE CITY OF MODESTO ON A PROPOSED AMENDMENT TO SECTIONS 7-3-9 AND 18-3-9 OF THE ZONING MAP TO REZONE FROM ONE-FAMILY RESIDENTIAL ZONE, R-1, TO TWO-FAMILY RESIDENTIAL ZONE, R-2, PROPERTY LOCATED NORTH OF WEST RUMBLE ROAD AND WEST OF CARVER ROAD (Harley Brannan)

WHEREAS, the Modesto City Planning Commission held a public hearing on February 15, 1972, in the Council Chambers, City Hall, for the purpose of considering an amendment to Sections 7-3-9 and 18-3-9 of the Zoning Map to rezone from One-family Residential Zone, R-1, to Two-family Residential Zone, R-2, property located north of West Rumble Road and west of Carver Rd. the following described property:

SEE ATTACHED EXHIBIT "A"

and

WHEREAS, the said Planning Commission after hearing evidence both oral and documentary on the proposed amendment, adopted Resolution No. 72-28 recommending to the Council that rezoning of the property described above is required by public necessity, convenience and general welfare;

NOW, THEREFORE, BE IT RESOLVED by the Council of the City of Modesto that a public hearing on the proposed amendment to Sections 7-3-9 and <sup>18-3-9</sup> of the Zoning Map be set for March 20, 1972 at 4:05 P.M. in the Council Chambers, City Hall, 801 11th Street, Modesto, California, to consider the proposed rezoning as recommended by the Modesto City Planning Commission.


The foregoing resolution was introduced at a regular meeting of the Council of the City of Modesto held on the 22nd day of February, 1972, by Councilman Elliott, who moved its adoption, which motion being duly seconded by Councilman Dunlap, was upon roll call carried and the resolution adopted by the following vote:

AYES: Councilmen: Dixon, Dunlap, Elliott, Newton, Simon,  
Smith, Mayor Davies

NOES: Councilmen: None

ABSENT: Councilmen: None

ATTEST:

  
W. T. CHYNOWETH, City Clerk

(Brannan)

All that certain real property situate in portion of Lots 4 and 5 of the Knapp Tract, according to the Official Map thereof, recorded in Volume 2 of Maps, at Page 2, Stanislaus County Records, described as follows:

Commencing at the Southeast corner of said Lot 4 of the Knapp Tract, said corner being on the centerline of Carver Road; thence North  $0^{\circ} 12' 25''$  West along said centerline of Carver Road 572.01 feet to the Southeast corner of the Prescott Community Hall Association property as described in Deed recorded in Volume 246 of Deeds, at Page 597, Stanislaus County Records; thence North  $88^{\circ} 32' 55''$  West along the South line of said Prescott Community Hall Association property 110.05 feet to the point of beginning of this description; thence South  $0^{\circ} 12' 25''$  East 115.00 feet; thence South  $89^{\circ} 47' 35''$  West 17.00 feet; thence South  $0^{\circ} 12' 25''$  East along a line parallel to and 127.00 feet from said centerline of Carver Road 491.67 feet; thence North  $88^{\circ} 36' 15''$  West 3.00 feet; thence North  $0^{\circ} 12' 25''$  West along a line parallel to and 130.00 feet from said centerline of Carver Road 492.12 feet to the centerline of Abbotts Lane; thence North  $88^{\circ} 32' 25''$  West along said centerline of Abbotts Lane 8.13 feet; thence North  $1^{\circ} 27' 35''$  East 115.00 feet to said South line of the Prescott Community Hall Association property; thence South  $88^{\circ} 32' 25''$  East along said South line 24.79 feet to the point of beginning.

MODESTO CITY COUNCIL  
RESOLUTION NO. 72-234

A RESOLUTION SETTING THE TIME AND PLACE FOR A PUBLIC HEARING BEFORE THE COUNCIL OF THE CITY OF MODESTO ON A PROPOSED AMENDMENT TO SECTION 15-3-9 OF THE ZONING MAP TO REZONE FROM ONE-FAMILY RESIDENTIAL ZONE, R-1, TO TWO-FAMILY RESIDENTIAL ZONE, R-2, PROPERTY LOCATED ALONG THE SOUTH SIDE OF FLOYD AVENUE BETWEEN ROSE AVENUE AND BAHIA WAY (Harley Brannan)

WHEREAS, the Modesto City Planning Commission held a public hearing on February 15, 1972, in the Council Chambers, City Hall, for the purpose of considering an amendment to Section 15-3-9 of the Zoning Map to rezone from One-family Residential Zone, R-1, to Two-family Residential Zone, R-2, property located along the south side of Floyd Avenue between Rose Avenue and Bahia Way the following described property:

SEE ATTACHED EXHIBIT "A"

and

WHEREAS, the said Planning Commission after hearing evidence both oral and documentary on the proposed amendment, adopted Resolution No. 72-29 recommending to the Council that rezoning of the property described above is required by public necessity, convenience and general welfare;

NOW, THEREFORE, BE IT RESOLVED by the Council of the City of Modesto that a public hearing on the proposed amendment to Section 15-3-9 of the Zoning Map be set for March 20, 1972 at 4:10 P.M. in the Council Chambers, City Hall, 801 11th Street, Modesto, California, to consider the proposed rezoning as recommended by the Modesto City Planning Commission.


The foregoing resolution was introduced at a regular meeting of the Council of the City of Modesto held on the 22nd day of February, 1972, by Councilman Elliott, who moved its adoption, which motion being duly seconded by Councilman Dunlap, was upon roll call carried and the resolution adopted by the following vote:

AYES: Councilmen: Dixon, Dunlap, Elliott, Newton, Simon,  
Smith, Mayor Davies

NOES: Councilmen: None

ABSENT: Councilmen: None

ATTEST:

  
W. T. CHYNOWETH, City Clerk

(Brannan)

All that certain real property situate in the Southeast Quarter of the Northwest Quarter of Section 15, Township 3 South, Range 9 East, Mount Diablo Base and Meridian, in the County of Stanislaus, State of California, described as follows:

Beginning at the Northeast corner of said Southeast Quarter of the Northwest Quarter of Section 15, being the intersection of the centerlines of Floyd Avenue and Rose Avenue; thence South  $89^{\circ} 43' 50''$  West along said centerline of Floyd Avenue 1312.37 feet to the East line of Bahia Way; thence South  $0^{\circ} 52' 05''$  East along said East line of Bahia Way 127.01 feet; thence North  $89^{\circ} 43' 50''$  East along a line parallel to and 127.00 feet from said centerline of Floyd Avenue 1312.37 feet to said centerline of Rose Avenue; thence North  $0^{\circ} 52'$  West along said centerline of Rose Avenue 127.01 feet to the point of beginning.

MODESTO CITY COUNCIL  
RESOLUTION NO. 72-235

A RESOLUTION SETTING THE TIME AND PLACE FOR A PUBLIC HEARING BEFORE THE COUNCIL OF THE CITY OF MODESTO ON A PROPOSED AMENDMENT TO SECTION 21-3-9 OF THE ZONING MAP TO REZONE FROM ONE-FAMILY RESIDENTIAL ZONE, R-1, TO TWO-FAMILY RESIDENTIAL ZONE, R-2, PROPERTY LOCATED ON THE SOUTH SIDE OF E. ORANGEBURG AVE., WEST OF SUNRISE AVE. AND ON BOTH SIDES OF FIORI AVE. (L.K. Gilbert)  
WHEREAS, the Modesto City Planning Commission held a public hearing on

February 15, 1972 , in the Council Chambers, City Hall, for the purpose

of considering an amendment to Section 21-3-9 of the Zoning Map to rezone from One-family Residential Zone, R-1, to Two-family Residential Zone, R-2, property located on the south side of E. Orangeburg Ave., west of Sunrise Ave. and on both sides of Fiori Ave.  
the following described property:

SEE ATTACHED EXHIBIT "A"

and

WHEREAS, the said Planning Commission after hearing evidence both oral and documentary on the proposed amendment, adopted Resolution No. 72-27 recommending to the Council that rezoning of the property described above is required by public necessity, convenience and general welfare;

NOW, THEREFORE, BE IT RESOLVED by the Council of the City of Modesto that a public hearing on the proposed amendment to Section 21-3-9 of the Zoning Map be set for March 20, 1972 at 4:15 P.M. in the Council Chambers, City Hall, 801 11th Street, Modesto, California, to consider the proposed rezoning as recommended by the Modesto City Planning Commission.

The foregoing resolution was introduced at a regular meeting of the Council of the City of Modesto held on the 22nd day of February , 1972, by Councilman Elliott , who moved its adoption, which motion being duly seconded by Councilman Dunlap , was upon roll call carried and the resolution adopted by the following vote:

AYES: Councilmen: Dixon, Dunlap, Elliott, Newton, Simon,  
Smith, Mayor Davics

NOES: Councilmen: None

ABSENT: Councilmen: None

ATTEST:

  
\_\_\_\_\_  
W. T. CHYNOWETH, City Clerk

(Gilbert)

Parcel 1

The East one-half of the North one-half of Lot 25 of Mensinger Colony, according to the official map thereof, filed in the office of the Recorder of Stanislaus County, California, on May 18, 1909 in Volume 4 of Maps at Page 25.

Excepting therefrom: The southerly 130.00 feet of the above described property.

Parcel 2

The north 221.11 feet of Lot 28 of Mensinger Colony, according to the Official map thereof, filed in the office of the Recorder of Stanislaus County, California, on May 18, 1909 in Volume 4 of Maps, at Page 25; and

MODESTO CITY COUNCIL  
RESOLUTION NO. 72-236

A RESOLUTION AUTHORIZING THE TRANSFER OF TEN THOUSAND, EIGHT HUNDRED EIGHTY AND NO/100THS (\$10, 880. 00) DOLLARS FROM THE SPECIAL FUND FOR CAPITAL OUTLAYS (FUND NO. 321) TO THE SPECIAL AVIATION FUND (FUND NO. 306).

WHEREAS, as a result of a Department of Aeronautics of the State of California audit, two prior year projects charged to the Special Fund for Capital Outlays (Fund No. 321) were determined to be ineligible for financing with aviation gas tax, and

WHEREAS, these projects were charged to gas tax and matching amounts as follows:

Airport Office Building	\$ 10,000.00
Aircraft Parking Apron	\$ 880.00

and

WHEREAS, other city money has been designated to finance the above projects, and, therefore, the sum of Ten Thousand, Eight Hundred Eighty and no/100ths (\$10, 880. 00) Dollars is available in the Special Fund for Capital Outlays (Fund No. 321) Fund Balance (Account No. 95) resulting from the unused gas tax and city matching money, and

WHEREAS, it has recently been directed by the Department of Aeronautics of the State of California that expenditures of aviation gas tax and matching amounts are to be recorded in the Special Aviation Fund (Fund No. 306) as reflected in the current year budget.

NOW, THEREFORE, BE IT RESOLVED by the Council of the City of Modesto that the sum of Ten Thousand, Eight Hundred Eighty and no/100ths (\$10, 880. 00) Dollars available in the Special Fund for Capital Outlays (Fund No. 321) Fund Balance (Account No. 95) be and is hereby transferred to the Special Aviation Fund (Fund No. 306) Fund Balance (Account No. 95).

BE IT FURTHER RESOLVED that the Director of Finance is hereby authorized to take the necessary steps to implement provisions of this resolution.

The foregoing resolution was introduced at a ~~adjourned~~ regular meeting of the Council of the City of Modesto held on the 22nd day of February, 1972, by Councilman Elliott, who moved

its adoption, which motion being duly seconded by Councilman Dunlap,  
was upon roll call carried and the resolution adopted by the following vote:

AYES: Councilmen: Dixon, Dunlap, Elliott, Newton, Simon,  
Smith, Mayor Davies

NOES: Councilmen: None

ABSENT: Councilmen: None

ATTEST: W. T. Chynoweth  
W. T. CHYNOWETH, City Clerk

(SEAL)

APPROVED AS TO FORM:

By Elwyn L. Johnson  
ELWYN L. JOHNSON, City Attorney

MODESTO CITY COUNCIL  
RESOLUTION NO. 72-237

A RESOLUTION AUTHORIZING THE TEMPORARY LOAN OF FIVE THOUSAND, FOUR HUNDRED NINETY-THREE AND NO/100ths (\$5,493.00) DOLLARS FROM THE GENERAL FUND (FUND NO. 101) TO THE LIBRARY FUND (FUND NO. 201)

WHEREAS, an additional Five Thousand, Four Hundred Ninety-Three and no/100ths (\$5,493.00) Dollars is needed in the Library Fund (Fund No. 201) to pay Stanislaus County the final settlement for operating the McHenry Library and four (4) branches to November 1, 1971, and

WHEREAS, said sum is available in the General Fund (Fund No. 101) General Reserve (Account No. 60), and it is anticipated the sum will not be required for operating costs of the city chargeable to the General Fund, and

WHEREAS, additional sums will be deposited in the Library Fund (Fund No. 201) upon receipt of business inventory replacement taxes and delinquent taxes, and

NOW, THEREFORE, BE IT RESOLVED by the Council of the City of Modesto that the sum of Five Thousand, Four Hundred Ninety-Three and no/100ths (\$5,493.00) Dollars is hereby temporarily loaned from the General Fund (Fund No. 101) General Reserve (Account No. 60) to the Library Fund (Fund No. 201), and appropriated in the account Contractual Services (Account No. 240).

BE IT FURTHER RESOLVED that the loan is to be repaid from allocations of business inventory replacement taxes and delinquent taxes to the extent that these revenues become available and are deposited in the Library Fund (Fund No. 201).

BE IT FURTHER RESOLVED that after available revenues are used for repayment of this loan the remaining liability in the Library Fund (Fund No. 201) is to be cancelled and the Library Fund (Fund No. 201) is to be dissolved.

BE IT FURTHER RESOLVED that the Director of Finance is hereby authorized to take the necessary steps to implement the provisions of this resolution.

The foregoing resolution was introduced at a ~~adjourned~~ regular meeting of the Council of the City of Modesto held on the 22nd day of February, 1972, by Councilman Elliott, who moved its adoption, which motion being duly seconded by Councilman Dunlap, was upon roll call carried and the resolution adopted by the following vote:

AYES: Councilmen: Dixon, Dunlap, Elliott, Newton, Simon, Smith, Mayor Davies  
NOES: Councilmen: None  
ABSENT: Councilmen: None

ATTEST:

W. T. Chynoweth  
W. T. CHYNOWETH, City Clerk

(SEAL)

APPROVED AS TO FORM:

By

Elwyn L. Johnson  
ELWYN L. JOHNSON, City Attorney

MODESTO CITY COUNCIL  
RESOLUTION NO. 72-238

A RESOLUTION APPROVING APPROPRIATION TRANSFER OF \$4,000 TO PROVIDE ADDITIONAL FUNDS NEEDED TO MEET DOWNTOWN IMPROVEMENT DISTRICT EXPENSES

BE IT RESOLVED by the Council of the City of Modesto that the following appropriation transfer(s) are approved:

DOWNTOWN IMPROVEMENT DISTRICT (218)

FROM: General Reserve (60-218)	\$4,000
TO: Business Promotions (237-218)	3,400
Business Expense (208-218)	220
Christmas Decorations (5398-218)	380

(Account #237 - Additional expense for the past Christmas Promotion. The transfer in the amount of \$3,400 to complete 1971-72 fiscal year.

Account #208 - Increased Business Expenses attributed to night committee meetings and meal expenses.

Account #5398 -Additional repairs needed on Christmas Decorations, estimated replacement of 300 light bulbs required 758, Repaired 4 across the street cable locations)


The foregoing resolution was introduced at a regular meeting of the Council of the City of Modesto held on the 22nd day of February, 1972, by Councilman Elliott , who moved its adoption, which motion being duly seconded by Councilman Dunlap , was upon roll call carried and the resolution adopted by the following vote:

AYES: Councilmen: Dixon, Dunlap, Elliott, Newton, Simon, Smith, Mayor Davies

NOES: Councilmen: None

ABSENT: Councilmen: None

ATTEST:

  
W. T. CHYNOWETH, City Clerk

MODESTO CITY COUNCIL  
RESOLUTION NO., 72-239

A RESOLUTION CONFIRMING THE REPORT OF THE SUPERINTENDENT OF STREETS CONCERNING THE WORK OF CONSTRUCTION OF CURB, GUTTER AND SIDEWALK ALONG CERTAIN STREETS IN THE CITY OF MODESTO IN ACCORDANCE WITH THE IMPROVEMENT DISTRICT ACT OF 1911, ASSESSING THE COST OF CONSTRUCTION AGAINST THE PARCEL OF REAL PROPERTY FRONTING UPON THE IMPROVEMENT, AND DIRECTING THE METHOD OF COLLECTION OF SAID LIEN AND RESCINDING RES. 70-915 (216 S. Franklin St.,

(Formerly owned jointly with Wallace W. Allen)

Block 415, Northerly 60' of Lots 27 and 28 - Mr. Urbano C. Rodriguez)  
WHEREAS, Chapter 27 of Part 3 of Division 7 (Sections

5870 et seq.) of the Streets and Highways Code of the State of California establishes a procedure pursuant to which the construction of curb, gutter and sidewalk may be required, and

WHEREAS, the Council did, on May 11, 1970 adopt its Resolution No. 70-412, directing the Superintendent of Streets to give notice requiring the construction of curb, gutter and sidewalk along certain streets in the City of Modesto as provided therein, and

WHEREAS, the Superintendent of Streets proceeded to cause the completion of the construction of curb, gutter and sidewalk as aforesaid, in compliance with the provisions of Chapter 27 of Part 3 of Division 7 of the Streets and Highways Code, and

WHEREAS, September 21, 1970, at 4:35 O'clock P.M. in the Council Chambers, located in the City Hall, 801 Eleventh Street, Modesto, California, was set as the time and place for a hearing and passing upon the report of the Superintendent of Streets with respect to the construction of said improvement, and

WHEREAS, upon the completion of said hearing, said Council confirmed the report of the Superintendent of Streets, as submitted, and on file in the office of the City Clerk, the cost of said work specified in Section 1 of this resolution being determined in the total amount of \$419.30.

NOW, THEREFORE, BE IT RESOLVED by the Council of the City of Modesto as follows:

SECTION 1. That the cost of the aforesaid work, being the amount of \$419.30, be assessed in 9 annual installments as a lien against the parcel (s) of property fronting upon the work so constructed.

All that real property in the City of Modesto, County of Stanislaus, State of California, described as follows:

The Northerly 60 feet of Lots 27 and 28 of Block 415 of the City of Modesto as per map filed December 21, 1942 in Volume 15 of Maps, Page 415, Stanislaus County Records.

(Stanislaus County Assessor's Parcel No. 002-01 101-0641-001)

SECTION 2. Said assessment shall bear interest on the unpaid balance at the rate of six (6%) per cent per annum, said interest to begin to run on the 31st day after the adoption of this resolution.

SECTION 3. In accordance with the provisions of Sections 5893 and 5895 of the California Streets and Highways Code, it is hereby ordered that the notice of each annual installment of said lien be delivered to the Stanislaus County Auditor, who shall enter the amount thereof on the County Assessment Book opposite the description of the particular property and the amount shall be collected together with all other taxes thereon against the property. The Director of Finance shall annually deliver said notice of lien to the County Auditor before the date fixed by law for the delivery of the Assessment Book to the County Board of Equalization. The lien shall be collected in accordance with the procedure prescribed in Section 5894 of the California Streets and Highways Code.

Resolution No. 70-915 dated 9-21-70 is hereby rescinded.

The foregoing resolution was introduced at a regular meeting of the Council of the City of Modesto held on the 28th day of February, 1972, by Councilman Elliott, who moved its adoption, which motion being duly seconded by Councilman Newton, was upon roll call carried and the resolution adopted by the following vote:

AYES: Councilmen: Dunlap, Elliott, Newton, Simon, Smith,  
Mayor Davies

NOES: Councilmen: None

ABSENT: Councilmen: Dixon

ATTEST:

  
W. T. CHYNOWETH, City Clerk

(Installment)

MODESTO CITY COUNCIL  
RESOLUTION NO. 72-240

A RESOLUTION APPROVING PLANS AND SPECIFICATIONS AND AUTHORIZING CALL FOR BIDS FOR INSTALLATION OF WATER LINES IN MORTON BOULEVARD BETWEEN LaLOMA AND GRAND STREET

BE IT HEREBY RESOLVED by the Council of the City of Modesto as follows:

SECTION 1. The plans and specifications for installation of Water Lines in Morton Boulevard between LaLoma and Grand Street

copies of which are on file, are hereby accepted and approved.

SECTION 2. The City Clerk is hereby authorized to call for public competitive sealed bids for the above named project, to be opened in the office of the City Clerk, 801 11th Street, in the City of Modesto, on March 14, 1972 at 10:10 A.M. and the City Clerk is hereby directed to give notice inviting such sealed bids in the time, form, and manner provided by law.

SECTION 3. After the bids are opened, they shall be tabulated and analyzed and a report submitted to the Council at its next regular meeting.

The foregoing resolution was introduced at a regular meeting of the Council of the City of Modesto held on the 28th day of February, 1972, by Councilman Elliott who moved its adoption, which motion being duly seconded by Councilman Newton was upon roll call carried and the resolution adopted by the following vote:

AYES: Councilmen: Dunlap, Elliott, Newton, Simon, Smith,  
Mayor Davies

NOES: Councilmen: None

ABSENT: Councilmen: Dixon

ATTEST:

  
W. T. CHYNOWETH, City Clerk

MODESTO CITY COUNCIL  
RESOLUTION NO. 72-241

A RESOLUTION OF THE COUNCIL OF THE CITY OF MODESTO  
ANNEXING TERRITORY TO THE MODESTO MUNICIPAL SEWER  
DISTRICT NO. 1 AND FIXING AND DETERMINING ITS  
BOUNDARIES. ( SONOMA NO. 2 ADDITION)

WHEREAS, the Council (herein called the "Council") of the City of Modesto (herein called the "City") heretofore on August 15, 1966, duly adopted Resolution No. 66-543, which was recorded in the office of the County Recorder of Stanislaus County on August 16, 1966, and which established the Modesto Municipal Sewer District No. 1, and

WHEREAS, the Council heretofore on January 17, 1972, duly adopted Resolution No. 72-35 (herein called the "resolution") determining that the public interest and convenience require that certain territory designated as Modesto Municipal Sewer District No. 1 Annexation No. 83 be annexed to the Modesto Municipal Sewer District No. 1, setting forth a general description of the area proposed to be annexed, and naming a time and place for hearing on annexation of the territory proposed to be annexed and providing for notice thereof, and

WHEREAS, the resolution, together with the names of the members of the Council voting for and against it, was posted, mailed to property owners in the area proposed to be annexed and published in the time, form and manner required by the resolution and by the Municipal Sewer and Water Facilities Law of 1911 (California Health and Safety Code Section 4600, et seq., herein called the "Law") as evidenced by the affidavit of posting and mailing and the affidavit of publication of the resolution on file in the office of the City Clerk, and

WHEREAS, on Monday, February 28, 1972, at the hour of 7:35 P.M., at the Council Chambers, City Hall, 801 11th Street, Modesto, California, said hearing was duly held and no objections were presented to the Council to the annexation of the area proposed to be annexed or to the inclusion of any lands in the District except:

No objections.

NOW, THEREFORE, BE IT RESOLVED by the Council of the City of Modesto, as follows:

SECTION 1. Any and all objections to the annexation of the territory designated as Modesto Municipal Sewer District No. 1 Annexation No. 83 to the Modesto Municipal Sewer District No. 1 or to the inclusion of any lands in said annexation are hereby overruled.

SECTION 2. The Council hereby determines that no territory or land is included within the boundaries of the territory proposed to be annexed to said Modesto Municipal Sewer District No. 1 which will not be benefited by said district.

SECTION 3. The Council hereby annexes that certain territory designated as Modesto Municipal Sewer District No. 1 Annexation No. 83 to the Modesto Municipal Sewer District No. 1.

SECTION 4. The boundaries of the territory designated as Modesto Municipal Sewer District No. 1 Annexation No. 83, which is hereby annexed to the Modesto Municipal Sewer District No. 1, are hereby established, fixed and finally determined to be as attached hereto and made a part hereof as though set forth in full herein.

SECTION 5. This resolution is adopted and all proceedings for the annexation of territory to the District shall be taken, pursuant to the Law.

SECTION 6. A certified copy of this resolution shall be recorded in the office of the County Recorder of Stanislaus County. Upon such recordation, the territory designated as Modesto Municipal Sewer District No. 1 Annexation No. 83, shall be deemed annexed to the Modesto Municipal Sewer District No. 1. Certified copies of this resolution, certified by the City Clerk, together with a map or plat showing the boundaries of the territory annexed, shall be filed by the City Clerk with the County Assessor of Stanislaus County, the County Clerk of Stanislaus County and the State Board of Equalization, Sacramento, California.

The foregoing resolution was introduced at a regular meeting of the Council of the City of Modesto held on the 28th day of February, 1972, by Councilman Dunlap, who moved its adoption, which motion being duly seconded by Councilman Elliott, was upon roll call carried and the resolution adopted by the following vote:

AYES: Councilmen: Dixon, Dunlap, Elliott, Newton, Simon, Smith, Mayor Davies

NOES: Councilmen: None

ABSENT: Councilmen: None

ATTEST: W. T. Chynoweth  
W. T. CHYNOWETH, City Clerk

(SEAL)

APPROVED AS TO FORM:

By Elwyn L. Johnson  
ELWYN L. JOHNSON, City Attorney

APPROVED AS TO DESCRIPTION:

By RC Mangnall  
Public Works Department

Roll  
25-72

## SONOMA NO. 2 ADDITION

All that real property in the State of California, County of Stanislaus, in Section 23, Township 3 South, Range 9 East, Mount Diablo Base and Meridian, being all of Lot 3 of the ELBERT TRACT as per map filed January 21, 1908, in Volume 3 of Maps, Page 28, Stanislaus County Records, described as follows:

Beginning at a point on the existing City Limits as established by the Northeastern corner of SONOMA NO. 1 ADDITION (276), as per description filed October 20, 1971, as Instrument 40190, Stanislaus County Records, said point being on the center line of a 40.00 foot public road known as Sonoma Avenue; thence along the existing City Limits on the Northern boundary of said ADDITION (276), South 89° 49' West, 1183.38 feet, to the Northwestern corner of said ADDITION (276) and the Eastern line of the SCENIC VILLAGE ADDITION (187), as per description filed March 24, 1966, as Instrument 10379, Stanislaus County Records; thence along the existing City Limits on the Eastern boundary of said ADDITION (187), said line also being the Western line of Lot 3 of said Elbert Tract, North 0° 40' West, 361.46 feet, to the Northeastern corner of said ADDITION (187); thence leaving the existing City Limits and continuing along said Western line of Lot 3 of the Elbert Tract, North 0° 40' West, 374.70 feet, to the Northern line of Lot 3 of the Elbert Tract; thence along said Northern line, North 89° 49' East, 1183.38 feet, to said center line of Sonoma Avenue, which is also a quarter section line; thence along said quarter section line, South 0° 40' East, 736.16 feet, to the point of beginning, containing 19,998 Acres, more or less.

MODESTO CITY COUNCIL  
RESOLUTION NO. 72-242

A RESOLUTION OF THE COUNCIL OF THE CITY OF MODESTO ANNEXING TERRITORY TO THE MODESTO MUNICIPAL SEWER DISTRICT NO. 1 AND FIXING AND DETERMINING ITS BOUNDARIES. ( FLOYD-ROSE ADDITION)

WHEREAS, the Council (herein called the "Council") of the City of Modesto (herein called the "City") heretofore on August 15, 1966, duly adopted Resolution No. 66-543, which was recorded in the office of the County Recorder of Stanislaus County on August 16, 1966, and which established the Modesto Municipal Sewer District No. 1, and

WHEREAS, the Council heretofore on January 17, 1972, duly adopted Resolution No. 72-36 (herein called the "resolution") determining that the public interest and convenience require that certain territory designated as Modesto Municipal Sewer District No. 1 Annexation No. 84 be annexed to the Modesto Municipal Sewer District No. 1, setting forth a general description of the area proposed to be annexed, and naming a time and place for hearing on annexation of the territory proposed to be annexed and providing for notice thereof, and

WHEREAS, the resolution, together with the names of the members of the Council voting for and against it, was posted, mailed to property owners in the area proposed to be annexed and published in the time, form and manner required by the resolution and by the Municipal Sewer and Water Facilities Law of 1911 (California Health and Safety Code Section 4600, et seq., herein called the "Law") as evidenced by the affidavit of posting and mailing and the affidavit of publication of the resolution on file in the office of the City Clerk, and

WHEREAS, on Monday, February 28, 1972, at the hour of 7:40 P.M., at the Council Chambers, City Hall, 801 11th Street, Modesto, California, said hearing was duly held and no objections were presented to the Council to the annexation of the area proposed to be annexed or to the inclusion of any lands in the District except:

No objections.

NOW, THEREFORE, BE IT RESOLVED by the Council of the City of Modesto, as follows:

SECTION 1. Any and all objections to the annexation of the territory designated as Modesto Municipal Sewer District No. 1 Annexation No. 84 to the Modesto Municipal Sewer District No. 1 or to the inclusion of any lands in said annexation are hereby overruled.

SECTION 2. The Council hereby determines that no territory or land is included within the boundaries of the territory proposed to be annexed to said Modesto Municipal Sewer District No. 1 which will not be benefited by said district.

SECTION 3. The Council hereby annexes that certain territory designated as Modesto Municipal Sewer District No. 1 Annexation No. 84 to the Modesto Municipal Sewer District No. 1.

SECTION 4. The boundaries of the territory designated as Modesto Municipal Sewer District No. 1 Annexation No. 84, which is hereby annexed to the Modesto Municipal Sewer District No. 1, are hereby established, fixed and finally determined to be as attached hereto and made a part hereof as though set forth in full herein.

SECTION 5. This resolution is adopted and all proceedings for the annexation of territory to the District shall be taken, pursuant to the Law.

SECTION 6. A certified copy of this resolution shall be recorded in the office of the County Recorder of Stanislaus County. Upon such recordation, the territory designated as Modesto Municipal Sewer District No. 1 Annexation No. 84, shall be deemed annexed to the Modesto Municipal Sewer District No. 1. Certified copies of this resolution, certified by the City Clerk, together with a map or plat showing the boundaries of the territory annexed, shall be filed by the City Clerk with the County Assessor of Stanislaus County, the County Clerk of Stanislaus County and the State Board of Equalization, Sacramento, California.

The foregoing resolution was introduced at a regular meeting of the Council of the City of Modesto held on the 28th day of February, 1972, by Councilman Smith, who moved its adoption, which motion being duly seconded by Councilman Simon, was upon roll call carried and the resolution adopted by the following vote:

AYES: Councilmen: Dixon, Dunlap, Elliott, Newton, Simon, Smith, Mayor Davies  
NOES: Councilmen: None  
ABSENT: Councilmen: None

ATTEST: W. T. Chynoweth  
W. T. CHYNOWETH, City Clerk

(SEAL)

APPROVED AS TO FORM:

BY Elwyn L. Johnson  
ELWYN L. JOHNSON, City Attorney

APPROVED AS TO DESCRIPTION:

*PKH*  
*-25-72*  
BY RC Mangrull  
Public Works Department

## FLOYD-ROSE ADDITION

All that real property in the State of California, County of Stanislaus, being the Southeast quarter of the Northwest quarter of Section 15, and a portion of the Northeast quarter of the Southwest quarter of Section 15, Township 3 South, Range 9 East, Mount Diablo Base and Meridian, described as follows:

Beginning at a point on the existing City Limits as established by the Northeastern corner of the SHERWOOD MEADOWS ADDITION (175), as per description filed March 26, 1965, as Instrument 11993, Stanislaus County Records, said point being on the Southern line of the COFFEE-FLOYD ADDITION (272), as per description filed June 22, 1971, as Instrument 23064, Stanislaus County Records, said point also being on the Northern line of said Southeast quarter of the Northwest quarter of said Section 15, which is also the center line of a 40.00 foot public road known as Floyd Avenue; thence along the existing City Limits on the Southern line of said Addition (272) and the center line of Floyd Avenue, North  $89^{\circ} 44' 00''$  East, 1312.06 feet, to a point on the North-South quarter section line of Section 15, said point being the Southwestern corner of the OAKDALE-FLOYD ADDITION (265), as per description filed January 5, 1971, as Instrument 192, Stanislaus County Records, said point also being the Northwestern corner of the FLOYD ADDITION (259), as per description filed August 17, 1970, as Instrument 26194, Stanislaus County Records; thence along the existing City Limits on the Western line of said Addition (259), which is also the center line of a public road known as Rose Avenue, South  $00^{\circ} 52' 00''$  East, 1320.44 feet, to the Northwestern corner of the ROSE ACRES NO. 2 ADDITION (222), as per description filed September 19, 1968, as Instrument 29381, Stanislaus County Records; thence along the existing City Limits on the Western line of said Addition (222) and the center line of said Rose Avenue, South  $00^{\circ} 52' 00''$  East, 660.30 feet, to a point on the Northern boundary of the ROSE ACRES ADDITION (181), as per description filed September 27, 1965, as Instrument 37370, Stanislaus County Records; thence along the existing City Limits on the Northern boundary of said Addition (181), South  $89^{\circ} 08' 00''$  West, 100.00 feet; thence continuing along the existing City Limits on said Northern boundary of Addition (181), on a tangent curve concave to the Northeast, having a Radius of 1870.00 feet, a Central Angle of  $14^{\circ} 09' 00''$  and an Arc Length of 461.82 feet; thence continuing along the existing City Limits on the Northern boundary of said Addition (181), on a reverse curve concave to the Southwest, the center of which bears South  $13^{\circ} 17' 00''$  West, having a Radius of 2130.00 feet, a Central Angle of  $2^{\circ} 48' 06''$  and an Arc Length of 104.15 feet, to the Southeastern corner of the CELESTE NO. 1 ADDITION (249), as per description filed March 12, 1970, as Instrument 7974, Stanislaus County Records, from which point the center bears South  $10^{\circ} 28' 54''$  West; thence along the existing City Limits on the Eastern line of said Addition (249), North  $00^{\circ} 52' 30''$  West, 587.85 feet, to the Northeastern corner of said Addition (249) and a point on the East-West quarter section line of Section 15; thence continuing along the existing City Limits on the Northern line of said Addition (249), and said East-West quarter Section line, South  $89^{\circ} 45' 50''$  West, 653.02 feet, to the Northeastern corner of the SHERWOOD MEADOWS NO. 2 ADDITION (178), as per description filed July 13, 1965, as Instrument 27284, Stanislaus County Records, said point also being the Southeastern corner of Sherwood Meadows Addition (175); thence continuing along the existing City Limits on the Eastern line of said Addition (175), North  $00^{\circ} 52' 30''$  West, 1319.70 feet, to the point of beginning, containing 49.440 Acres, more or less.

MODESTO CITY COUNCIL  
RESOLUTION NO. 72-243

A RESOLUTION APPROVING A DEVELOPMENT PLAN FOR  
PLANNED-DEVELOPMENT ZONE, P-D (98).

WHEREAS, a verified application for an amendment to Section 18-3-9 of the Zoning Map was filed by Chester W. Allen

---

on December 14, 1971, to reclassify from One-family Residential Zone, R-1, to Planned-Development Zone, P-D, the following described property:

All that portion of Section 18, Township 3 South, Range 9 East, Mount Diablo Base and Meridian, described as follows:

Beginning at Section corner common to Sections 7, 8, 17 and 18, Township 3 South, Range 9 East, Mount Diablo Base and Meridian; thence along Section line and in center line of County Road South 0° 48' East, 519.86 feet to true point of beginning; thence North 89° 48' West 308.80 feet; thence South 0° 12' West 267.10 feet to center line of Cavill Drain; thence along Cavill Drain South Easterly 70.25 feet; thence North 89° 12' East along the North line of land deeded to Samuel F. Zeigler, recorded in Volume 724, Page 77, 258.40 feet to the East section line of said Section 18; thence along Section line North 0° 48' West 308.86 feet to the true point of beginning.

Including also the southerly 25 feet of Levon Avenue immediately adjacent to the above described property.

WHEREAS, after public hearing held on January 18, 1972, it was found and determined by the Planning Commission that rezoning of the property as requested is required by public necessity, convenience and general welfare for the following reasons:

1. The subject property has frontage on a 4-lane major street, which can certainly accommodate any traffic generated by the proposed development.
2. The proposed Planned-Development Zone would help provide a variety of housing types in the Muncy-Everett Neighborhood which has relatively little multiple-family zoning and development and the subject development would not overload the density of this neighborhood.

3. The proposed Planned-Development Zone provides for generous building setbacks and other amenities which insure compatibility with the surrounding residential area.

WHEREAS, after a public hearing held on February 14, 1972, and further consideration on February 28, 1972, the Council found and determined that the application of Chester W. Allen for a Planned-Development Zone should be granted as consonant with public necessity, convenience and general welfare for the reasons set forth above, and

WHEREAS, the Council has introduced Ordinance No. \_\_\_\_\_-C. S. on the \_\_\_\_\_ day of \_\_\_\_\_, 1972, reclassifying the above-described property from One-family Residential Zone, R-1, to Planned-Development Zone, P-D(98),

NOW, THEREFORE, BE IT RESOLVED by the Council of the City of Modesto as follows:

SECTION 1. DEVELOPMENT PLAN. The development plan for Planned-Development Zone, P-D(98), is hereby approved in accordance with the plan titled, "Plot Plan, Tully Rd. Units, Allen, Walker, Inc.", dated February 22, 1972, as amended in red on its face and on file in the office of the Planning Director, subject to the following conditions:

1. That all development be in accordance with the plan referred to above.
2. That prior to the issuance of a building permit, a landscaping and irrigation plan shall be submitted by the applicant for approval by both the Planning Director and the Director of Parks and Recreation. Landscaping and irrigation system shall be installed and maintained in accordance with the approved landscaping and irrigation plan. Irrigation shall be by underground sprinkler system.
3. That all landscaping, fences and walls shall be maintained and the premises shall be kept free of weeds, trash, and other debris.
4. That any signs on the premises shall conform to the sign requirements as specified in the R-2 Zone.
5. That prior to the issuance of a building permit, the developer shall pay to the City of Modesto, the cost of planting 14 street trees at the prevailing rate.
6. That the development shall be connected to the City water and sanitary sewer service.
7. That all parking and driveways shall conform to the requirement of Sections 10-2.1801, 10-2.1804, and 10-2.1808 of the Municipal Code.

SECTION 2. DEVELOPMENT SCHEDULE. The following development schedule is hereby approved for said Planned-Development Zone, P-D (98):

That the entire construction program be accomplished in one phase. Construction to begin on or before May 15, 1973, and be completed not later than May 15, 1974.

SECTION 3. CHANGES IN DEVELOPMENT PLAN. Any changes in the above-mentioned development plan shall be made in accordance with the provisions of Section 10-2.2708 of the Modesto Municipal Code.

SECTION 4. COMPLIANCE WITH CODE PROVISIONS, ETC. In all other respects said planned development shall be accomplished in accordance and in strict adherence to the provisions of Article 27 of Title X of the Modesto Municipal Code relating to Planned-Development Zones and other applicable City laws, rules, regulations and procedures.

SECTION 5. EFFECTIVE DATE. This resolution shall not become effective unless and until the ordinance reclassifying the above-described property to Planned-Development Zone, P-D (98) becomes effective.

The foregoing resolution was introduced at a regular meeting of the Council of the City of Modesto held on the 28th day of February, 1972, by Councilman Dunlap, who moved its adoption, which motion being duly seconded by Councilman Simon, was upon roll call carried and the resolution adopted by the following vote:

AYES: Councilmen: Dunlap, Elliott, Newton, Simon, Smith,  
Mayor Davies  
NOES: Councilmen: Dixon  
ABSENT: Councilmen: Smith

ATTEST: W. T. Chynoweth  
W. T. CHYNOWETH, City Clerk

(SEAL)

APPROVED AS TO FORM:

By Elwyn L. Johnson  
ELWYN L. JOHNSON, City Attorney

APPROVED AS TO DESCRIPTION:

By Urban Nichols  
Planning Department

A RESOLUTION ORDERING THE WORK OF CONSTRUCTION OF  
SIDEWALK \_\_\_\_\_ ALONG CERTAIN  
STREETS IN THE CITY OF MODESTO (960 El Terino Avenue,  
portion of Block 1045 - Bible Baptist Church)

WHEREAS, Chapter 27 of Part 3 of Division 7 of the Streets and Highways Code of the State of California establishes a procedure pursuant to which the construction of \_\_\_\_\_ sidewalk \_\_\_\_\_ may be required, and

WHEREAS, in accordance with Section 5876 of the Streets and Highways Code, the Superintendent of Streets finds that \_\_\_\_\_ sidewalk \_\_\_\_\_ have been constructed in front of the properties constituting more than fifty per cent (50%) of the street frontage along \_\_\_\_\_ El Terino Ave., Block 1045 \_\_\_\_\_, and

WHEREAS, the Council, did, on \_\_\_\_\_ February 7, \_\_\_\_\_, 1972, adopt its Resolution No. \_\_\_\_\_ 72-95 \_\_\_\_\_, directing the Superintendent of Streets to give notice requiring the construction of \_\_\_\_\_ sidewalk \_\_\_\_\_ along certain streets in the City of Modesto, as provided therein, and

WHEREAS, the Council did by said resolution, set the \_\_\_\_\_ 22nd \_\_\_\_\_ day of \_\_\_\_\_ February \_\_\_\_\_ 19 72, at \_\_\_\_\_ 4:05 \_\_\_\_\_ o'clock P.M., in the Council Chambers, as the time and place for a hearing for the purpose of passing upon objections or protests, if any, which may be raised by the property owners or other interested persons relating to the proposed work, and

WHEREAS, the Superintendent of Streets has caused notice to be given as directed by said Resolution No. \_\_\_\_\_ 72-95 \_\_\_\_\_, and

WHEREAS, at the time set for hearing the protests and objections, if any, to the proposed work, the said Council proceeded to hear the same,

NOW, THEREFORE, BE IT RESOLVED by the Council of the City of Modesto as follows:

SECTION 1. All protests and objections of any kind or nature whatsoever to the proposed work are hereby overruled or denied.

SECTION 2. The Superintendent of Streets is hereby directed to proceed with the project in accordance with the provisions of Resolution No. 72-95 and Chapter 27, Part 3, of Division 7 of the Streets and Highways Code of the State of California, with a one-year delay granted.

The foregoing resolution was introduced at a regular meeting of the Council of the City of Modesto held on the 28th day of February, 1972, by Councilman Dixon, who moved its adoption, which motion being duly seconded by Councilman Smith, was upon roll call carried and the resolution adopted by the following vote:

AYES: Councilmen: Dixon, Dunlap, Elliott, Newton, Simon,  
Smith, Mayor Davies

NOES: Councilmen: None

ABSENT: Councilmen: None

ATTEST:

W. T. Chynoweth  
W. T. CHYNOWETH, City Clerk

A RESOLUTION COMMENDING THE MODESTO POLICE RESERVES FOR CONTRIBUTIONS TO COMMUNITY WELFARE AND SAFETY

WHEREAS, the Modesto Police Reserves contribute numerous hours each year to the City of Modesto assisting the Police Department in protecting the health, safety, and welfare of its citizens, and

WHEREAS, there are approximately thirty-two (32) officers in the organization, private citizens from all walks of life, who devote many hours of their own time to the Modesto Police Department, apart from their employment or business, without any pay whatsoever; and

WHEREAS, the Modesto Police Reserves work constantly with the Modesto Police Department, performing whatever duties may be requested in the way of enforcing laws, searching for missing persons, apprehending escaped convicts, aiding during times of disaster, and helping with various community activities taking place in the City; and

WHEREAS, during the year 1971 alone, the Police Reserves served a total of ten thousand two hundred twenty-two (10,222) man-hours of time for the Modesto Police Department;

NOW, THEREFORE, BE IT RESOLVED by the Council of the City of Modesto that each and every man serving with the Modesto Police Reserves be commended for his untiring work in the organization which so greatly contributes to the health, safety, and general welfare of our community.

BE IT FURTHER RESOLVED that duly authenticated copies of this resolution be presented to those officers who devoted so many of their personal hours to the Police Reserves during 1971, in recognition of performance of outstanding service to the City of Modesto.

The foregoing resolution was introduced at a regular meeting of the Council of the City of Modesto held on the 28th day of February, 1972, by Councilman Elliott, who moved its adoption, which motion being duly seconded by Councilman Newton, was upon roll call carried and the resolution adopted by the following vote:

AYES: Councilmen: Dunlap, Elliott, Newton, Simon, Smith,  
Mayor Davies  
NOES: Councilmen: None  
ABSENT: Councilmen: Dixon

ATTEST:

  
W. T. CHYNOWETH, City Clerk

MODESTO CITY COUNCIL  
RESOLUTION NO. 72 -246

A RESOLUTION REQUESTING AN ALLOCATION OF STATE HIGHWAY FUNDS FOR THE CONSTRUCTION OF CITY OF MODESTO FEDERAL-AID SECONDARY URBAN EXTENSION PROJECT STA-MOD-FAS 1285, UE-1, ON BRIGGSMORE AVENUE BETWEEN PRESCOTT ROAD AND MCHENRY AVENUE.

WHEREAS, the California Highway Commission, did, by resolution, dated April 27, 1960, establish four (4) conditions to be met before consideration would be given to the allocation of funds to local agencies under the provisions of Section 143.3, Streets and Highways Code, and

WHEREAS, the City of Modesto's proposed Federal-Aid Secondary Urban Extension project does meet condition (1) in that design standards are such as would qualify it for Federal-Aid Urban funds as an extension of a Federal-Aid Secondary highway and it is proposed in order to meet traffic conditions created by reason of a Federal-Aid Secondary highway project in the contiguous rural area which the Stanislaus County Board of Supervisors has constructed in 1971, and

WHEREAS, the proposed project does meet condition (2) in that the project is clearly identified on plans submitted to the Division of Highways as constituting part of a City-County approved system of major arterial highways, integrated with the State freeway system, and

WHEREAS, condition (3) has been met as this Council and the Board of Supervisors of Stanislaus County have considered the effect of the proposal in relation to the statutory formula (Streets and Highways Code, Section 188.4) for apportionment of State highway construction monies between counties, and

WHEREAS, in accordance with condition (4) the City of Modesto first submitted a project report dated February 24, 1969, and is resubmitting a project report dated February 28, 1972, to the Division of Highways and requesting project approval, and the City of Modesto hereby certifies that (a) the city has available its share of the total project cost; (b) that sufficient rights of way to assure completion of all stages of the ultimate facility have been satisfactorily protected or will be acquired before the project is advertised for contract; and (c) that the final plans, specifications and estimates of cost will be submitted to the Division of Highways for approval before advertising the project for construction contract bids, and sufficiently in advance of the scheduled date for advertising to enable the Division of Highways to review the plans, and the city to award the contract, prior to the expiration of the 1973-74 fiscal year,

NOW, THEREFORE, BE IT RESOLVED by the Council of the City of Modesto that in accordance with the provisions of Section 143.3 of the Streets and Highways Code, the City of Modesto does hereby request the California Highway Commission to allocate in the 1973-74 annual budget the amount of Three Hundred Forty Eight Thousand and no/100ths (\$348,000.00) Dollars toward the construction of the City of Modesto Federal-Aid Secondary Urban Extension Project Sta-Mod-FAS 1285, UE-1, on Briggsmore Avenue between Prescott Road and McHenry Avenue.

BE IT FURTHER RESOLVED that the California Highway Commission is requested to allocate funds in the 1973-74 fiscal year budget for this proposed project.

The foregoing resolution was introduced at a regular meeting of the Council of the City of Modesto held on the 28th day of February, 1972, by Councilman Elliott, who moved its adoption, which motion being duly seconded by Councilman Newton, was upon roll call carried and the resolution adopted by the following vote:

AYES: Councilmen: Dunlap, Elliott, Newton, Simon, Smith,  
Mayor Davies

NOES: Councilmen: None

ABSENT: Councilmen: Dixon

ATTEST:

W. T. Chynoweth  
W. T. CHYNOWETH, City Clerk

(SEAL)

APPROVED AS TO FORM:

By Elwyn L. Johnson  
ELWYN L. JOHNSON, City Attorney

MODESTO CITY COUNCIL  
RESOLUTION NO. 72-247

A RESOLUTION APPROVING THE FINAL MAP OF THE  
WYLDEWOOD ESTATES NO. 2 SUBDIVISION OF  
THE CITY OF MODESTO.

WHEREAS, Arthur Joe Wylie, Jr. and Sharon L. Wylie,  
husband and wife,

are possessed of a tract of land situate in the City of Modesto, County of Stanislaus,  
consisting of 5.40 acres, known as the Wyldewood Estates No. 2  
Subdivision, and

WHEREAS, a tentative map of said tract was approved by the City Planning  
Commission on the 19th day of January, 1971, and

WHEREAS, the final map of said tract has been approved by the Secretary of  
the City Planning Commission, and

WHEREAS, the City Engineer of the City of Modesto has certified that the  
final map of said Wyldewood Estates No. 2 Subdivision  
meets all of the provisions of the California Subdivision Map Act and the provisions of  
the Modesto Municipal Code, relating to subdivisions, and that the map is technically  
correct,

NOW, THEREFORE, BE IT RESOLVED by the Council of the City of Modesto  
that said final map of the Wyldewood Estates No. 2  
Subdivision be approved; that the streets, alleys and easements as shown thereon within  
the boundaries of said tract be accepted on behalf of the public for public use; and that  
the City Clerk be authorized to certify the map of said tract on behalf of the City of  
Modesto after the fees in the amount of One Thousand, Two Hundred Nineteen  
and 70/100ths (\$1,219.70) Dollars, as required by the Modesto Municipal Code,  
for checking, copies of maps and recording have been paid, and subdividers have  
furnished improvement securities as defined in Section 11612 of the Business and  
Professions Code of the State of California. Said improvement securities shall be in  
forms acceptable to the City Attorney and in the amounts required by the Agreement  
hereinafter referred to, and shall secure the obligations set forth in clause (a) and clause  
(b) of the second sentence of the third paragraph of said Section 11612.

BE IT FURTHER RESOLVED that the City Manager and the City Clerk be  
authorized to execute and attest, respectively, an agreement with subdividers as  
required by Section 4-4.604(c) of the Modesto Municipal Code.

The foregoing resolution was introduced at a regular meeting of the Council of the City of Modesto held on the 28th day of February, 19 72, by Councilman Elliott, who moved its adoption, which motion being duly seconded by Councilman Newton, was upon roll call carried and the resolution adopted by the following vote:

AYES: Councilmen: Dunlap, Elliott, Newton, Simon, Smith, Mayor Davies

NOES: Councilmen: None

ABSENT: Councilmen: Dixon

ATTEST:

W. T. Chynoweth  
W. T. CHYNOWETH, City Clerk

(SEAL)

APPROVED AS TO FORM:

By Elwyn L. Johnson  
ELWYN L. JOHNSON, City Attorney

MODESTO CITY COUNCIL  
RESOLUTION NO. 72-248

A RESOLUTION APPROVING AGREEMENT BETWEEN THE CITY OF MODESTO AND GEORGE KOUNIAS, TRUSTEE, FOR A 27 ACRE PARCEL OF PROPERTY AND ACCEPTING GRANT DEED (Dry Creek Land Acquisition)

BE IT HEREBY RESOLVED by the Council of the City of Modesto that the agreement between the City of Modesto and George Kounias, Trustee, for a 27 acre parcel of property to be used for Dry Creek Land Acquisition is hereby approved.

BE IT FURTHER RESOLVED that the City Manager is hereby authorized and directed to execute said agreement on behalf of the City of Modesto and the City Clerk authorized to record said Grant Deed with the Recorder of Stanislaus County.


The foregoing resolution was introduced at a regular meeting of the Council of the City of Modesto held on the 28th day of February, 1972, by Councilman Elliott, who moved its adoption, which motion being duly seconded by Councilman Newton, was upon roll call carried and the resolution adopted by the following vote:

AYES: Councilmen: Dunlap, Elliott, Newton, Simon, Smith,  
Mayor Davies

NOES: Councilmen: None

ABSENT: Councilmen: Dixon

ATTEST:

  
\_\_\_\_\_  
W. T. CHYNOWETH, City Clerk

MODESTO CITY COUNCIL  
RESOLUTION NO. 72-249

A RESOLUTION APPROVING AGREEMENT BETWEEN THE CITY OF MODESTO AND DR. AND MRS. GORDON ANDERSON FOR A 19.5 ACRE PROPERTY AND ACCEPTING GRANT DEED (Dry Creek Land Acquisition)

BE IT HEREBY RESOLVED by the Council of the City of Modesto that the agreement between the City of Modesto and Dr. and Mrs. Gordon Anderson for a 19.5 acre property to be used for Dry Creek Land Acquisition is hereby approved.

BE IT FURTHER RESOLVED that the City Manager is hereby authorized and directed to execute said agreement on behalf of the City of Modesto and the City Clerk authorized to record said Grant Deed with the Recorder of Stanislaus County.

The foregoing resolution was introduced at a regular meeting of the Council of the City of Modesto held on the 28th day of February, 1972, by Councilman Elliott, who moved its adoption, which motion being duly seconded by Councilman Newton, was upon roll call carried and the resolution adopted by the following vote:

AYES:	Councilmen:	Dunlap, Elliott, Newton, Simon, Smith, Mayor Davies
NOES:	Councilmen:	None
ABSENT:	Councilmen:	Dixon

ATTEST:

  
\_\_\_\_\_  
W. T. CHYNOWETH, City Clerk

MODESTO CITY COUNCIL  
RESOLUTION NO. 72-250

A RESOLUTION APPROVING APPROPRIATION TRANSFER OF \$235,000 TO ESTABLISH MONEY TO PURCHASE LAND NOW AVAILABLE FOR THE DRY CREEK PARK PHASE II

BE IT RESOLVED by the Council of the City of Modesto that the following appropriation transfer(s) are approved:

SPECIAL FUND FOR CAPITAL OUTLAYS (321)

FROM:	General Reserve (60-321)	\$155,000
	E. La Loma Park Land Acquisition (6302-31-321)	80,000
TO:	Dry Creek Park Land Acquisition (6415-31-321)	\$235,000

(To establish money to purchase land now available for the Dry Creek Park Phase II)

The foregoing resolution was introduced at a regular meeting of the Council of the City of Modesto held on the 28th day of February, 1972, by Councilman Elliott, who moved its adoption, which motion being duly seconded by Councilman Newton, was upon roll call carried and the resolution adopted by the following vote:

AYES: Councilmen: Dunlap, Elliott, Newton, Simon, Smith,  
Mayor Davies

NOES: Councilmen: None

ABSENT: Councilmen: Dixon

ATTEST:

  
W. T. CHYNOWETH, City Clerk

MODESTO CITY COUNCIL  
RESOLUTION NO. 72-251

A RESOLUTION APPROVING AGREEMENT BETWEEN THE CITY OF MODESTO AND  
COUNTY OF STANISLAUS FOR ANIMAL CONTROL SHELTER

BE IT HEREBY RESOLVED by the Council of the City of Modesto  
that the agreement between the City of Modesto and County of  
Stanislaus  
for Animal Control Shelter

be, and it is hereby approved.

BE IT FURTHER RESOLVED that the execution of said agreement  
by the designated city officials be authorized.

The foregoing resolution was introduced at a regular meeting  
of the Council of the City of Modesto held on the 28th day of  
February, 1972, by Councilman Elliott, who moved its  
adoption, which motion being duly seconded by Councilman Newton,  
was upon roll call carried and the resolution adopted by the  
following vote:

AYES: Councilmen: Dunlap, Elliott, Newton, Simon, Smith,  
Mayor Davies  
NOES: Councilmen: None  
ABSENT: Councilmen: Dixon

ATTEST:

  
W. T. CHYNOWETH, City Clerk

MODESTO CITY COUNCIL  
RESOLUTION NO. 72-252

A RESOLUTION SETTING TIME AND PLACE FOR HEARING TO REAFFIRM THE RIGHT-OF-WAY ALIGNMENT AND THE NEED TO ACQUIRE SPECIFIC PROPERTIES FOR PARADISE ROAD RECONSTRUCTION

BE IT HEREBY RESOLVED by the Council of the City of Modesto that April 10, 1972 , at 7:35 P.M. in the Council Chambers, City Hall, 801 Eleventh Street, Modesto, California is hereby set as the time and place for consideration of right-of-way alignment and the need to acquire specific properties for Paradise Road Reconstruction

The foregoing resolution was introduced at a regular meeting of the Council of the City of Modesto held on the 28th day of February, 1972, by Councilman Elliott , who moved its adoption, which motion being duly seconded by Councilman Newton , was upon roll call carried and the resolution adopted by the following vote:

AYES: Councilmen: Dunlap, Elliott, Newton, Simon, Smith,  
Mayor Davies

NOES: Councilmen: None

ABSENT: Councilmen: Dixon

ATTEST:

  
W. T. CHYNOWETH, City Clerk

MODESTO CITY COUNCIL  
RESOLUTION NO. 72-253

A RESOLUTION APPROVING APPROPRIATION TRANSFER OF \$125,000 FOR FUNDS NEEDED TO FINANCE CONSTRUCTION OF WATER MAINS AND SERVICES IN NEW SUBDIVISION DEVELOPMENTS

BE IT RESOLVED by the Council of the City of Modesto that the following appropriation transfer(s) are approved:

GENERAL FUND (101)

FROM: General Reserve (60-101)	\$125,000
TO: Water Line Extensions (6804-50-101)	100,000
New Services (5301-50-101)	25,000

(Subidvision activity is continuing at a very high rate and these funds are required to finance construction of water mains and services in these new subdivision developments.)

The foregoing resolution was introduced at a regular meeting of the Council of the City of Modesto held on the 28th day of February, 1972, by Councilman Elliott, who moved its adoption, which motion being duly seconded by Councilman Newton, was upon roll call carried and the resolution adopted by the following vote:

AYES: Councilmen: Dunlap, Elliott, Newton, Simon, Smith,  
Mayor Davies

NOES: Councilmen: None

ABSENT: Councilmen: Dixon

ATTEST:

  
W. T. CHYNOWETH, City Clerk

MODESTO CITY COUNCIL  
RESOLUTION NO. 72-254

A RESOLUTION APPROVING APPOINTMENTS AS MEMBERS OF THE YOUTH COMMITTEE OF PROJECT GREATER MODESTO

BE IT HEREBY RESOLVED by the Council of the City of Modesto that the following people are hereby appointed as members of the Youth Committee of Project Greater Modesto:

Joe Rossini  
1702 Sherwood  
Modesto, California 95350

Charlie Purvis  
3104 Buckingham Ct.  
Modesto, California 95350

Bill Koeth  
1234 Fordham  
Modesto, California 95350

Cindi Nunes  
827 Walnut  
Modesto, California 95351

The foregoing resolution was introduced at a regular meeting of the Council of the City of Modesto held on the 28th day of February, 1972, by Councilman Dixon, who moved its adoption, which motion being duly seconded by Councilman Simon, was upon roll call carried and the resolution adopted by the following vote:

AYES: Councilmen: Dixon, Dunlap, Elliott, Newton, Simon,  
Smith, Mayor Davies

NOES: Councilmen: None

ABSENT: Councilmen: None

ATTEST:

  
\_\_\_\_\_  
W. T. CHYNOWETH, City Clerk

MODESTO CITY COUNCIL  
RESOLUTION NO. 72-255

A RESOLUTION DESIGNATING THAT THE NEW MUSEUM IN THE FORMER McHENRY LIBRARY BUILDING AT 14TH AND I STREETS AS THE "McHENRY MUSEUM OF ART AND HISTORY"

WHEREAS, the Library and Cultural Commission of the City of Modesto has recommended that the new museum housed in the former McHenry Library Building, 14th and I Streets, Modesto, California, be named the "McHenry Museum of Art and History."

NOW, THEREFORE, BE IT RESOLVED by the Council of the City of Modesto that the new museum housed in the former McHenry Library Building is hereby designated as the "McHenry Museum of Art and History."

The foregoing resolution was introduced at a regular meeting of the Council of the City of Modesto held on the 6th day of March, 1972, by Councilman Dixon, who moved its adoption, which motion being duly seconded by Councilman Simon, was upon roll call carried and the resolution adopted by the following vote:

AYES: Councilmen: Dixon, Dunlap, Elliott, Simon, Smith,  
Mayor Davies  
NOES: Councilmen: None  
ABSENT: Councilmen: Newton

ATTEST: W. T. Chynoweth  
W. T. CHYNOWETH, City Clerk

MODESTO CITY COUNCIL  
RESOLUTION NO. 72-256

A RESOLUTION APPROVING SALE OF BEER AS PART OF THE FOOD CONCESSION  
AT THE MODESTO MUNICIPAL 9-HOLE GOLF COURSE

WHEREAS, Andy Silva, Golf Pro at the Modesto Municipal Golf Course has requested permission to obtain a license to conduct the sale of beer as part of the food concession at the golf course.

NOW, THEREFORE, BE IT RESOLVED by the Council of the City of Modesto as follows:

1. Sale of beer at the Modesto Municipal 9-hole Golf Course as part of the food concession is hereby approved.

2. Andy Silva, Golf Pro at the Modesto Municipal Golf Course, is hereby authorized to obtain a license to conduct the sale of beer as part of the food concession at the golf course.


The foregoing resolution was introduced at a regular meeting of the Council of the City of Modesto held on the 6th day of March, 1972, By Councilman Smith, who moved its adoption, which motion being duly seconded by Councilman Elliott, was upon roll call carried and the resolution adopted by the following vote:

AYES: Councilmen: Dixon, Dunlap, Elliott, Simon, Smith,  
Mayor Davies

NOES: Councilmen: None

ABSENT: Councilmen: Newton

ATTEST:

  
W. T. CHYNOWETH, City Clerk

MODESTO CITY COUNCIL  
RESOLUTION NO. 72-257

A RESOLUTION OF CONSENT FOR THE HOUSING AUTHORITY OF THE COUNTY OF STANISLAUS TO OPERATE IN THE CITY OF MODESTO

WHEREAS, the Housing Authority of the County of Stanislaus has been duly authorized to exercise its powers under the Housing Authorities Law of the State of California and desires to operate in the City of Modesto; and

WHEREAS, a Housing Authority has not been authorized to transact business in the City of Modesto; and

WHEREAS, the Housing Authorities Law of the State of California, particularly Sec. 34209 of the California Health and Safety Code, prohibits the Housing Authority of the County of Stanislaus to operate in any city located in the County for which a local authority has not been authorized to transact business unless the consent of the governing body of such City shall have been obtained;

BE IT RESOLVED by the City Council of the City of Modesto:

SECTION 1. That, pursuant to the provisions of the Housing Authorities Law of California, particularly Sec. 34209 of the California Health and Safety Code, consent is hereby given to the Housing Authority of the County of Stanislaus to operate in the City of Modesto.

SECTION 2. The City Clerk is hereby authorized to furnish the Housing Authority of the County of Stanislaus and appropriate officers and agencies of the Federal Government with such certified copies of this Resolution as may be necessary for their purposes.

SECTION 3. This Resolution shall take effect immediately.

The foregoing resolution was introduced at a regular meeting of the Council of the City of Modesto held on the 6th day of March, 1972, by Councilman Smith, who moved its adoption, which motion being duly seconded by Councilman Elliott, was upon roll call carried and the resolution adopted by the following vote:

AYES:	Councilmen:	Dixon, Dunlap, Elliott, Simon, Smith, Mayor Davies
NOES:	Councilmen:	None
ABSENT:	Councilmen:	Newton

ATTEST:

  
W. T. CHYNOWETH, City Clerk

MODESTO CITY COUNCIL  
RESOLUTION NO. 72-258

A RESOLUTION DECLARING A LACK OF OBJECTION TO THE CALLING OF A SPECIAL LOW-RENT HOUSING ELECTION BY THE BOARD OF SUPERVISORS OF THE COUNTY OF STANISLAUS.

WHEREAS, the Board of Supervisors of the County of Stanislaus is calling a Special Low-Rent Housing Election in a portion of the County of Stanislaus which includes the City of Modesto, on June 6, 1972, as required by Article XXXIV of the Constitution of the State of California, and

WHEREAS, the City Council of the City of Modesto has been advised by the City Attorney that the calling of said Special Low-Rent Housing Election is a County function which does not require any formal action by the City Council of the City of Modesto, and

WHEREAS, the City Council of the City of Modesto desires to indicate that it has no objection to the calling of such an election by the Board of Supervisors of the County of Stanislaus for an area including the City of Modesto,

NOW, THEREFORE, BE IT RESOLVED by the Council of the City of Modesto as follows:

(1) That the City Council of the City of Modesto does hereby declare that it has no objection to the Board of Supervisors of the County of Stanislaus calling and conducting a Special Low-Rent Housing Election in a portion of the County of Stanislaus which includes the City of Modesto in conjunction with the Primary Election of June 6, 1972, said Special Election to be known as "Special Low-Rent Housing Election".

(2) That the exact form of question or proposition which will be voted upon at said Special Election will be as follows:

"Shall the Housing Authority of the County of Stanislaus develop, construct and acquire, in the City of Modesto and Modesto Elementary School District, with federal financial assistance low rent housing, of not to exceed in the aggregate three hundred (300) dwelling units for living accommodations for persons of low income including elderly."

The foregoing resolution was introduced at a regular meeting of the Council of the City of Modesto held on the 6<sup>th</sup> day of

March, 1972, by Councilman Smith, who moved  
its adoption, which motion being duly seconded by Councilman  
Elliott, was upon roll call carried and the resolution  
adopted by the following vote:

AYES: Councilmen: Dixon, Dunlap, Elliott, Simon, Smith,  
Mayor Davies

NOES: Councilmen: None

ABSENT: Councilmen: Newton

ATTEST: W. T. Chynoweth  
W. T. CHYNOWETH, City Clerk

(SEAL)

APPROVED AS TO FORM:

By Elwyn L. Johnson  
ELWYN L. JOHNSON, City Attorney

MODESTO CITY COUNCIL  
RESOLUTION NO. 72-259

A RESOLUTION REFERRING TO PLANNING COMMISSION THE REQUEST OF  
O. B. PHILLIPS, JR., FOR ABANDONMENT OF PORTIONS OF AN ALLEY,  
CENTER STREET, AND TUOLUMNE BOULEVARD

WHEREAS, O. B. Phillips, Jr., 1812 Devonshire Avenue, Modesto,  
California, in a letter dated February 23, 1972, has requested  
abandonment of portions of an alley, Center Street, and Tuolumne  
Boulevard; and

WHEREAS, the applicant has filed with the City Clerk the fee  
required for applications for abandonment or vacation of rights of  
way.

NOW, THEREFORE, BE IT RESOLVED by the Council of the City of  
Modesto that the application of O. B. Phillips, Jr. for abandonment  
of portions of an alley, Center Street, and Tuolumne Boulevard is  
hereby referred to the Planning Commission for report and recom-  
mendation.

The foregoing resolution was introduced at a regular meeting  
of the Council of the City of Modesto held on the 6th day of March,  
1972, by Councilman Smith, who moved its adoption, which motion  
being duly seconded by Councilman Elliott, was upon roll call carried  
and the resolution adopted by the following vote:

AYES: Councilmen: Dixon, Dunlap, Elliott, Simon, Smith,  
Mayor Davies  
NOES: Councilmen: None  
ABSENT: Councilmen: Newton

ATTEST:

  
\_\_\_\_\_  
W. T. CHYNOWETH, City Clerk

MODESTO CITY COUNCIL  
RESOLUTION NO. 72-260

A RESOLUTION ACCEPTING THE BID OF JOSEPH SALLABERRY FOR CONSTRUCTION OF AUTOMATIC IRRIGATION SYSTEM, ELK PARK, AND IRRIGATION SYSTEM AND LANDSCAPING M.I.D. LATERAL NO. 2 LINEAR PARK

WHEREAS, Resolution No. 72-75 , adopted by the Council of the City of Modesto on February 7, 1972 , approved the plans and specifications for the construction of Automatic Irrigation System, Elk Park, and Irrigation System and Landscaping M.I.D. Lateral No. 2 Linear Park and authorized the calling for bids, and

WHEREAS, the bids received for the construction of Automatic Irrigation System, Elk Park, and Irrigation System and Landscaping M.I.D. Lateral No. 2 Linear Park were opened at 10:10 A.M. on February 22, 1972 and later tabulated by the Director of Public Works for the consideration of the Council, and

WHEREAS, the Director of Public Works has recommended that the bid of Joseph Sallaberry in the amount of \$12,200

be accepted as the lowest responsible bid.

NOW, THEREFORE, BE IT RESOLVED by the Council of the City of Modesto that the bid of Joseph Sallaberry in the amount of \$12,200

be accepted and the execution of a contract for the completion of the project by the City's designated officials be authorized.

The foregoing resolution was introduced at a regular meeting of the Council of the City of Modesto held on the 6th day of March, 1972 , by Councilman Smith , who moved its adoption, which motion being duly seconded by Councilman Elliott , was upon roll call carried and the resolution adopted by the following vote:

AYES: Councilmen: Dixon, Dunlap, Elliott, Simon, Smith,  
Mayor Davies

NOES: Councilmen: None

ABSENT: Councilmen: Newton

ATTEST:

  
W. T. CHYNOWETH, City Clerk

MODESTO CITY COUNCIL  
RESOLUTION NO. 72-261

A RESOLUTION APPROVING APPROPRIATION TRANSFER OF \$2,600 TO PROVIDE FUNDS NEEDED TO COMPLETE THE M.I.D. LATERAL #2 LINEAR PARK

BE IT RESOLVED by the Council of the City of Modesto that the following appropriation transfer(s) are approved:

SPECIAL FUND FOR CAPITAL OUTLAY (321)

FROM:	Briggsmore Beautification (6287-31-321)	\$1,000
	Pike Park Automatic Sprinklers (6340-31-321)	1,000
	Scott Automatic Sprinkler System (6370-31-321)	600
TO:	M.I.D. Lateral #2, Linear Park (6319-31-321)	\$2,600

(This amount is necessary to complete the M.I.D. Lateral #2 Linear Park)

The foregoing resolution was introduced at a regular meeting of the Council of the City of Modesto held on the 6th day of March, 1972, by Councilman Smith, who moved its adoption, which motion being duly seconded by Councilman Elliott, was upon roll call carried and the resolution adopted by the following vote:

AYES: Councilmen: Dixon, Dunlap, Elliott, Simon, Smith,  
Mayor Davies

NOES: Councilmen: None

ABSENT: Councilmen: Newton

ATTEST:

  
W. T. CHYNOWETH, City Clerk

MODESTO CITY COUNCIL  
RESOLUTION NO. 72-262

A RESOLUTION ACCEPTING THE BID OF W. M. LYLES CO. FOR INSTALLATION OF WATER LINES IN McHENRY ESTATES NO. 1 AND PALOMINO ESTATES

WHEREAS, Resolution No. 72-128 , adopted by the Council of the City of Modesto on February 14, 1972 , approved the plans and specifications for the installation of Water Lines in McHenry Estates No. 1 and Palomino Estates

and authorized the calling for bids, and

WHEREAS, the bids received for the installation of Water Lines in McHenry Estates No. 1 and Palomino Estates were opened at 10:10 A.M. on February 29, 1972 and later tabulated by the Director of Public Works for the consideration of the Council, and

WHEREAS, the Director of Public Works has recommended that the bid of W. M. Lyles Co. in the amount of \$24,761.46

be accepted as the lowest responsible bid.

NOW, THEREFORE, BE IT RESOLVED by the Council of the City of Modesto that the bid of W. M. Lyles Co. in the amount of \$24,761.46

be accepted and the execution of a contract for the completion of the project by the City's designated officials be authorized.

The foregoing resolution was introduced at a regular meeting of the Council of the City of Modesto held on the 6th day of March, 1972 , by Councilman Smith , who moved its adoption, which motion being duly seconded by Councilman Elliott , was upon roll call carried and the resolution adopted by the following vote:

AYES: Councilmen: Dixon, Dunlap, Elliott, Simon, Smith,  
Mayor Davies

NOES: Councilmen: None

ABSENT: Councilmen: Newton

ATTEST:

  
W. T. CHYNOWETH, City Clerk

MODESTO CITY COUNCIL  
RESOLUTION NO. 72-263

A RESOLUTION ACCEPTING THE BID OF S. M. McGAW CO., INC. FOR CONSTRUCTION OF SUBTRUNK SEWER ON TULLY ROAD BETWEEN MONTCLAIR AND CLEVINGER

WHEREAS, Resolution No. 72-129, adopted by the Council of the City of Modesto on February 14, 1972, approved the plans and specifications for the construction of Subtrunk Sewer on Tully Road between Montclair and Clevenger

and authorized the calling for bids, and

WHEREAS, the bids received for the construction of Subtrunk Sewer On Tully Road between Montclair and Clevenger were opened at 10:00 A.M. on February 29, 1972 and later tabulated by the Director of Public Works for the consideration of the Council, and

WHEREAS, the Director of Public Works has recommended that the bid of S. M. McGaw Co., Inc. in the amount of \$44,000

be accepted as the lowest responsible bid.

NOW, THEREFORE, BE IT RESOLVED by the Council of the City of Modesto that the bid of S. M. McGaw Co., Inc. in the amount of \$44,000

be accepted and the execution of a contract for the completion of the project by the City's designated officials be authorized.

The foregoing resolution was introduced at a regular meeting of the Council of the City of Modesto held on the 6th day of March, 1972, by Councilman Smith, who moved its adoption, which motion being duly seconded by Councilman Elliott, was upon roll call carried and the resolution adopted by the following vote:

AYES: Councilmen: Dixon, Dunlap, Elliott, Simon, Smith,  
Mayor Davies

NOES: Councilmen: None

ABSENT: Councilmen: Newton

ATTEST:

  
W. T. CHYNOWETH, City Clerk

MODESTO CITY COUNCIL  
RESOLUTION NO. 72-264

A RESOLUTION CONFIRMING THE REPORT OF THE SUPERINTENDENT OF STREETS CONCERNING THE WORK OF CONSTRUCTION OF SIDEWALK ALONG CERTAIN STREETS IN THE CITY OF MODESTO IN ACCORDANCE WITH THE IMPROVEMENT DISTRICT ACT OF 1911, ASSESSING THE COST OF CONSTRUCTION AGAINST THE PARCEL OF REAL PROPERTY FRONTING UPON THE IMPROVEMENT, AND DIRECTING THE METHOD OF COLLECTION OF SAID LIEN (819 Badgley Drive, Lot 1 of Block 1123 - Mr. James F. Goodman - \$316.00)

WHEREAS, Chapter 27 of Part 3 of Division 7 (Sections 5870 et seq.) of the Streets and Highways Code of the State of California establishes a procedure pursuant to which the construction of sidewalk may be required, and WAIVED BY PROPERTY OWNER WHEREAS, the Council did, on \_\_\_\_\_, 19 \_\_ adopt its Resolution No. \_\_\_\_\_, directing the Superintendent of Streets to give notice requiring the construction of sidewalks along certain streets in the City of Modesto as provided therein, and

WHEREAS, the Superintendent of Streets proceeded to cause the completion of the construction of sidewalks \_\_\_\_\_ as aforesaid, in compliance with the provisions of Chapter 27 of Part 3 of Division 7 of the Streets and Highways Code, and

WHEREAS, March 6, 1972, at 4:05 O'clock P.M. in the Council Chambers, located in the City Hall, 801 Eleventh Street, Modesto, California, was set as the time and place for a hearing and passing upon the report of the Superintendent of Streets with respect to the construction of said improvement, and

WHEREAS, upon the completion of said hearing, said Council confirmed the report of the Superintendent of Streets, as submitted, and on file in the office of the City Clerk, the cost of said work specified in Section 1 of this resolution being determined in the total amount of \$316.00.

NOW, THEREFORE, BE IT RESOLVED by the Council of the City of Modesto as follows:

SECTION 1. That the cost of the aforesaid work, being the amount of \$316.00, be assessed in 6 annual installments as a lien against the parcel (s) of property fronting upon the work so constructed.

All that real property in the City of Modesto, County of Stanislaus, State of California, described as follows:

Lot 1 of Block 1123 of Sunrise Homes as per map filed June 25, 1945 in Volume 14 of Maps, Page 36, Stanislaus County Records.

(Stanislaus County Assessor's Parcel No. 002-01 031-1701-001)  
(819 Badgley Drive)

SECTION 2. Said assessment shall bear interest on the unpaid balance at the rate of six (6%) per cent per annum, said interest to begin to run on the 31st day after the adoption of this resolution.

SECTION 3. In accordance with the provisions of Sections 5893 and 5895 of the California Streets and Highways Code, it is hereby ordered that the notice of each annual installment of said lien be delivered to the Stanislaus County Auditor, who shall enter the amount thereof on the County Assessment Book opposite the description of the particular property and the amount shall be collected together with all other taxes thereon against the property. The Director of Finance shall annually deliver said notice of lien to the County Auditor before the date fixed by law for the delivery of the Assessment Book to the County Board of Equalization. The lien shall be collected in accordance with the procedure prescribed in Section 5894 of the California Streets and Highways Code.

The foregoing resolution was introduced at a regular meeting of the Council of the City of Modesto held on the 6th day of March, 1972, by Councilman Dunlap, who moved its adoption, which motion being duly seconded by Councilman Elliott, was upon roll call carried and the resolution adopted by the following vote:

AYES:	Councilmen:	Dixon, Dunlap, Elliott, Newton, Simon, Smith, Mayor Davies
NOES:	Councilmen:	None
ABSENT:	Councilmen:	None

ATTEST:

W. T. Chynoweth  
W. T. CHYNOWETH, City Clerk

(Installment)

MODESTO CITY COUNCIL  
RESOLUTION NO. 72-265

A RESOLUTION ORDERING THE WORK OF CONSTRUCTION OF  
SIDEWALK ALONG CERTAIN  
STREETS IN THE CITY OF MODESTO (1819 W. Orangeburg Ave.,  
Lot 4 of Block 6254 - Mr. Bert D. Anderson)

WHEREAS, Chapter 27 of Part 3 of Division 7 of the Streets and Highways Code of the State of California establishes a procedure pursuant to which the construction of sidewalk may be required, and

WHEREAS, in accordance with Section 5876 of the Streets and Highways Code, the Superintendent of Streets finds that sidewalks have been constructed in front of the properties constituting more than fifty per cent (50%) of the street frontage along W. Orangeburg Ave., Block 6254,

and  
WHEREAS, the Council, did, on February 22, 1972, adopt its Resolution No. 72-170, directing the Superintendent of Streets to give notice requiring the construction of sidewalk along certain streets in the City of Modesto, as provided therein, and

WHEREAS, the Council did by said resolution, set the 6th day of March 1972, at 4:10 o'clock P.M., in the Council Chambers, as the time and place for a hearing for the purpose of passing upon objections or protests, if any, which may be raised by the property owners or other interested persons relating to the proposed work, and

WHEREAS, the Superintendent of Streets has caused notice to be given as directed by said Resolution No. 72-170, and

WHEREAS, at the time set for hearing the protests and objections, if any, to the proposed work, the said Council proceeded to hear the same,

NOW, THEREFORE, BE IT RESOLVED by the Council of the City of Modesto as follows:

SECTION 1. All protests and objections of any kind or nature whatsoever to the proposed work are hereby overruled or denied.

SECTION 2. The Superintendent of Streets is hereby directed to proceed with the project in accordance with the provisions of Resolution No. 72-170 and Chapter 27, Part 3, of Division 7 of the Streets and Highways Code of the State of California.

The foregoing resolution was introduced at a regular meeting of the Council of the City of Modesto held on the 6th day of March, 1972, by Councilman Smith, who moved its adoption, which motion being duly seconded by Councilman Simon, was upon roll call carried and the resolution adopted by the following vote:

AYES: Councilmen: Dixon, Dunlap, Elliott, Newton, Simon,  
Smith, Mayor Davies

NOES: Councilmen: None

ABSENT: Councilmen: None

ATTEST:

W. T. Chynoweth  
W. T. CHYNOWETH, City Clerk

MODESTO CITY COUNCIL  
RESOLUTION NO. 72-266

A RESOLUTION ORDERING THE WORK OF CONSTRUCTION OF  
SIDEWALK ALONG CERTAIN  
STREETS IN THE CITY OF MODESTO (1433 W. Orangeburg Ave.,  
Lot 2 of Block 6078 - Mrs. Emily Azevedo)

WHEREAS, Chapter 27 of Part 3 of Division 7 of the Streets and  
Highways Code of the State of California establishes a procedure pur-  
suant to which the construction of sidewalk  
may be required, and

WHEREAS, in accordance with Section 5876 of the Streets and  
Highways Code, the Superintendent of Streets finds that sidewalks  
have been constructed in front of the  
properties constituting more than fifty per cent (50%) of the street  
frontage along W. Orangeburg Ave., Block 6078  
, and

WHEREAS, the Council, did, on February 22, 1972,  
adopt its Resolution No. 72-171, directing the Superintendent of  
Streets to give notice requiring the construction of sidewalk  
along certain streets in the City of Modesto,  
as provided therein, and

WHEREAS, the Council did by said resolution, set the 6th  
day of March 1972, at 4:10 o'clock P.M., in  
the Council Chambers, as the time and place for a hearing for the  
purpose of passing upon objections or protests, if any, which may be  
raised by the property owners or other interested persons relating to  
the proposed work, and

WHEREAS, the Superintendent of Streets has caused notice to be  
given as directed by said Resolution No. 72-171, and

WHEREAS, at the time set for hearing the protests and objections,  
if any, to the proposed work, the said Council proceeded to hear the  
same,

NOW, THEREFORE, BE IT RESOLVED by the Council of the City of  
Modesto as follows:

SECTION 1. All protests and objections of any kind or nature  
whatsoever to the proposed work are hereby overruled or denied.

SECTION 2. The Superintendent of Streets is hereby directed to proceed with the project in accordance with the provisions of Resolution No. 72-171 and Chapter 27, Part 3, of Division 7 of the Streets and Highways Code of the State of California.

The foregoing resolution was introduced at a regular meeting of the Council of the City of Modesto held on the 6th day of March, 1972, by Councilman Smith, who moved its adoption, which motion being duly seconded by Councilman Simon, was upon roll call carried and the resolution adopted by the following vote:

AYES: Councilmen: Dixon, Dunlap, Elliott, Newton, Simon, Smith, Mayor Davies

NOES: Councilmen: None

ABSENT: Councilmen: None

ATTEST:

W. T. Chynoweth  
W. T. CHYNOWETH, City Clerk

MODESTO CITY COUNCIL  
RESOLUTION NO. 72-267

A RESOLUTION ORDERING THE WORK OF CONSTRUCTION OF  
SIDEWALK ALONG CERTAIN  
STREETS IN THE CITY OF MODESTO (1800 W. Orangeburg Ave.,  
Lot 18 of Block 6255 - Joe P. Bargas)

WHEREAS, Chapter 27 of Part 3 of Division 7 of the Streets and Highways Code of the State of California establishes a procedure pursuant to which the construction of sidewalk may be required, and

WHEREAS, in accordance with Section 5876 of the Streets and Highways Code, the Superintendent of Streets finds that sidewalks have been constructed in front of the properties constituting more than fifty per cent (50%) of the street frontage along W. Orangeburg Ave., Block 6255, and

WHEREAS, the Council, did, on February 22, 1972, adopt its Resolution No. 72-172, directing the Superintendent of Streets to give notice requiring the construction of sidewalk along certain streets in the City of Modesto, as provided therein, and

WHEREAS, the Council did by said resolution, set the 6th day of March 1972, at 4:10 o'clock P.M., in the Council Chambers, as the time and place for a hearing for the purpose of passing upon objections or protests, if any, which may be raised by the property owners or other interested persons relating to the proposed work, and

WHEREAS, the Superintendent of Streets has caused notice to be given as directed by said Resolution No. 72-172, and

WHEREAS, at the time set for hearing the protests and objections, if any, to the proposed work, the said Council proceeded to hear the same,

NOW, THEREFORE, BE IT RESOLVED by the Council of the City of Modesto as follows:

SECTION 1. All protests and objections of any kind or nature whatsoever to the proposed work are hereby overruled or denied.

SECTION 2. The Superintendent of Streets is hereby directed to proceed with the project in accordance with the provisions of Resolution No. 72-172 and Chapter 27, Part 3, of Division 7 of the Streets and Highways Code of the State of California.

The foregoing resolution was introduced at a regular meeting of the Council of the City of Modesto held on the 6th day of March, 1972, by Councilman Smith, who moved its adoption, which motion being duly seconded by Councilman Simon, was upon roll call carried and the resolution adopted by the following vote:

AYES:	Councilmen:	Dixon, Dunlap, Elliott, Newton, Simon, Smith, Mayor Davies
NOES:	Councilmen:	None
ABSENT:	Councilmen:	None

ATTEST:

W. T. Chynoweth  
W. T. CHYNOWETH, City Clerk

MODESTO CITY COUNCIL  
RESOLUTION NO. 72-268

A RESOLUTION ORDERING THE WORK OF CONSTRUCTION OF  
SIDEWALK ALONG CERTAIN  
STREETS IN THE CITY OF MODESTO (On Orangeburg Ave. at 1346  
Grape Ave., Lot 9 of Block 6252 - Robert L. Boulware)

WHEREAS, Chapter 27 of Part 3 of Division 7 of the Streets and Highways Code of the State of California establishes a procedure pursuant to which the construction of sidewalk may be required, and

WHEREAS, in accordance with Section 5876 of the Streets and Highways Code, the Superintendent of Streets finds that sidewalks have been constructed in front of the properties constituting more than fifty per cent (50%) of the street frontage along W. Orangeburg Ave., Block 6252,

and  
WHEREAS, the Council, did, on February 22, 1972, adopt its Resolution No. 72-173, directing the Superintendent of Streets to give notice requiring the construction of sidewalk along certain streets in the City of Modesto, as provided therein, and

WHEREAS, the Council did by said resolution, set the 6th day of March 1972, at 4:10 o'clock P.M., in the Council Chambers, as the time and place for a hearing for the purpose of passing upon objections or protests, if any, which may be raised by the property owners or other interested persons relating to the proposed work, and

WHEREAS, the Superintendent of Streets has caused notice to be given as directed by said Resolution No. 72-173, and

WHEREAS, at the time set for hearing the protests and objections, if any, to the proposed work, the said Council proceeded to hear the same,

NOW, THEREFORE, BE IT RESOLVED by the Council of the City of Modesto as follows:

SECTION 1. All protests and objections of any kind or nature whatsoever to the proposed work are hereby overruled or denied.

SECTION 2. The Superintendent of Streets is hereby directed to proceed with the project in accordance with the provisions of Resolution No. 72-173 and Chapter 27, Part 3, of Division 7 of the Streets and Highways Code of the State of California.

The foregoing resolution was introduced at a regular meeting of the Council of the City of Modesto held on the 6th day of March, 1972, by Councilman Smith, who moved its adoption, which motion being duly seconded by Councilman Simon, was upon roll call carried and the resolution adopted by the following vote:

AYES: Councilmen: Dixon, Dunlap, Elliott, Newton, Simon  
Smith, Mayor Davies

NOES: Councilmen: None

ABSENT: Councilmen: None

ATTEST:

W. T. Chynoweth  
W. T. CHYNOWETH, City Clerk

MODESTO CITY COUNCIL  
RESOLUTION NO. 72-269

A RESOLUTION ORDERING THE WORK OF CONSTRUCTION OF  
SIDEWALK ALONG CERTAIN  
STREETS IN THE CITY OF MODESTO (1737 W. Orangeburg Ave.,  
Lot 9 of Block 6254 - Mr. Harvey C. Cartwright)

WHEREAS, Chapter 27 of Part 3 of Division 7 of the Streets and Highways Code of the State of California establishes a procedure pursuant to which the construction of sidewalk may be required, and

WHEREAS, in accordance with Section 5876 of the Streets and Highways Code, the Superintendent of Streets finds that sidewalks have been constructed in front of the properties constituting more than fifty per cent (50%) of the street frontage along W. Orangeburg Ave., Block 6254,

and  
WHEREAS, the Council, did, on February 22, 1972, adopt its Resolution No. 72-174, directing the Superintendent of Streets to give notice requiring the construction of sidewalk along certain streets in the City of Modesto, as provided therein, and

WHEREAS, the Council did by said resolution, set the 6th day of March 1972, at 4:10 o'clock P.M., in the Council Chambers, as the time and place for a hearing for the purpose of passing upon objections or protests, if any, which may be raised by the property owners or other interested persons relating to the proposed work, and

WHEREAS, the Superintendent of Streets has caused notice to be given as directed by said Resolution No. 72-174, and

WHEREAS, at the time set for hearing the protests and objections, if any, to the proposed work, the said Council proceeded to hear the same,

NOW, THEREFORE, BE IT RESOLVED by the Council of the City of Modesto as follows:

SECTION 1. All protests and objections of any kind or nature whatsoever to the proposed work are hereby overruled or denied.

SECTION 2. The Superintendent of Streets is hereby directed to proceed with the project in accordance with the provisions of Resolution No. 72-174 and Chapter 27, Part 3, of Division 7 of the Streets and Highways Code of the State of California.

The foregoing resolution was introduced at a regular meeting of the Council of the City of Modesto held on the 6th day of March, 1972, by Councilman Smith, who moved its adoption, which motion being duly seconded by Councilman Simon, was upon roll call carried and the resolution adopted by the following vote:

AYES: Councilmen: Dixon, Dunlap, Elliott, Newton, Simon,  
Smith, Mayor Davies  
NOES: Councilmen: None  
ABSENT: Councilmen: None

ATTEST:

  
W. T. CHYNOWETH, City Clerk

MODESTO CITY COUNCIL  
RESOLUTION NO. 72-270

A RESOLUTION ORDERING THE WORK OF CONSTRUCTION OF  
SIDEWALK ALONG CERTAIN  
STREETS IN THE CITY OF MODESTO (1740 W. Orangeburg Ave.,  
Lot 17 of Block 6255 - Loyd T. Crabtree)

WHEREAS, Chapter 27 of Part 3 of Division 7 of the Streets and Highways Code of the State of California establishes a procedure pursuant to which the construction of sidewalk may be required, and

WHEREAS, in accordance with Section 5876 of the Streets and Highways Code, the Superintendent of Streets finds that sidewalks have been constructed in front of the properties constituting more than fifty per cent (50%) of the street frontage along W. Orangeburg Ave., Block 6255,

and  
WHEREAS, the Council, did, on February 22, 1972, adopt its Resolution No. 72-180, directing the Superintendent of Streets to give notice requiring the construction of sidewalk along certain streets in the City of Modesto, as provided therein, and

WHEREAS, the Council did by said resolution, set the 6th day of March 1972, at 4:10 o'clock P.M., in the Council Chambers, as the time and place for a hearing for the purpose of passing upon objections or protests, if any, which may be raised by the property owners or other interested persons relating to the proposed work, and

WHEREAS, the Superintendent of Streets has caused notice to be given as directed by said Resolution No. 72-180, and

WHEREAS, at the time set for hearing the protests and objections, if any, to the proposed work, the said Council proceeded to hear the same,

NOW, THEREFORE, BE IT RESOLVED by the Council of the City of Modesto as follows:

SECTION 1. All protests and objections of any kind or nature whatsoever to the proposed work are hereby overruled or denied.

SECTION 2. The Superintendent of Streets is hereby directed to proceed with the project in accordance with the provisions of Resolution No. 72-180 and Chapter 27, Part 3, of Division 7 of the Streets and Highways Code of the State of California.

The foregoing resolution was introduced at a regular meeting of the Council of the City of Modesto held on the 6th day of March, 1972, by Councilman Smith, who moved its adoption, which motion being duly seconded by Councilman Simon, was upon roll call carried and the resolution adopted by the following vote:

AYES: Councilmen: Dixon, Dunlap, Elliott, Newton, Simon,  
Smith, Mayor Davies

NOES: Councilmen: None

ABSENT: Councilmen: None

ATTEST:

W. T. Chynoweth  
W. T. CHYNOWETH, City Clerk

MODESTO CITY COUNCIL  
RESOLUTION NO. 72-271

A RESOLUTION ORDERING THE WORK OF CONSTRUCTION OF  
SIDEWALK ALONG CERTAIN  
STREETS IN THE CITY OF MODESTO (1514 W. Orangeburg Ave.,  
Lot 8 of Block 6041 - Luther Damir)

WHEREAS, Chapter 27 of Part 3 of Division 7 of the Streets and Highways Code of the State of California establishes a procedure pursuant to which the construction of sidewalk may be required, and

WHEREAS, in accordance with Section 5876 of the Streets and Highways Code, the Superintendent of Streets finds that sidewalks have been constructed in front of the properties constituting more than fifty per cent (50%) of the street frontage along W. Orangeburg, Block 6041

, and  
WHEREAS, the Council, did, on February 22, 19 72, adopt its Resolution No. 72-181, directing the Superintendent of Streets to give notice requiring the construction of sidewalk along certain streets in the City of Modesto, as provided therein, and

WHEREAS, the Council did by said resolution, set the 6th day of March 19 72, at 4:10 o'clock P.M., in the Council Chambers, as the time and place for a hearing for the purpose of passing upon objections or protests, if any, which may be raised by the property owners or other interested persons relating to the proposed work, and

WHEREAS, the Superintendent of Streets has caused notice to be given as directed by said Resolution No. 72-181, and

WHEREAS, at the time set for hearing the protests and objections, if any, to the proposed work, the said Council proceeded to hear the same,

NOW, THEREFORE, BE IT RESOLVED by the Council of the City of Modesto as follows:

SECTION 1. All protests and objections of any kind or nature whatsoever to the proposed work are hereby overruled or denied.

SECTION 2. The Superintendent of Streets is hereby directed to proceed with the project in accordance with the provisions of Resolution No. 72-181 and Chapter 27, Part 3, of Division 7 of the Streets and Highways Code of the State of California.

The foregoing resolution was introduced at a regular meeting of the Council of the City of Modesto held on the 6th day of March, 1972, by Councilman Smith, who moved its adoption, which motion being duly seconded by Councilman Simon, was upon roll call carried and the resolution adopted by the following vote:

AYES: Councilmen: Dixon, Dunlap, Elliott, Newton, Simon, Smith, Mayor Davies  
NOES: Councilmen: None  
ABSENT: Councilmen: None

ATTEST:

W. T. Chynoweth  
W. T. CHYNOWETH, City Clerk

MODESTO CITY COUNCIL  
RESOLUTION NO. 72-272

A RESOLUTION ORDERING THE WORK OF CONSTRUCTION OF  
SIDEWALK ALONG CERTAIN  
STREETS IN THE CITY OF MODESTO (1645 W. Orangeburg Ave.,  
a portion of Lot 4 and 5 of Block 6082 - Wally DeVe)

WHEREAS, Chapter 27 of Part 3 of Division 7 of the Streets and Highways Code of the State of California establishes a procedure pursuant to which the construction of sidewalk may be required, and

WHEREAS, in accordance with Section 5876 of the Streets and Highways Code, the Superintendent of Streets finds that sidewalks have been constructed in front of the properties constituting more than fifty per cent (50%) of the street frontage along W. Orangeburg Ave., Block 6082

, and  
WHEREAS, the Council, did, on February 22, 1972, adopt its Resolution No. 72-182, directing the Superintendent of Streets to give notice requiring the construction of sidewalk along certain streets in the City of Modesto, as provided therein, and

WHEREAS, the Council did by said resolution, set the 6th day of March 19 72, at 4:10 o'clock P.M., in the Council Chambers, as the time and place for a hearing for the purpose of passing upon objections or protests, if any, which may be raised by the property owners or other interested persons relating to the proposed work, and

WHEREAS, the Superintendent of Streets has caused notice to be given as directed by said Resolution No. 72-182, and

WHEREAS, at the time set for hearing the protests and objections, if any, to the proposed work, the said Council proceeded to hear the same,

NOW, THEREFORE, BE IT RESOLVED by the Council of the City of Modesto as follows:

SECTION 1. All protests and objections of any kind or nature whatsoever to the proposed work are hereby overruled or denied.

SECTION 2. The Superintendent of Streets is hereby directed to proceed with the project in accordance with the provisions of Resolution No. 72-182 and Chapter 27, Part 3, of Division 7 of the Streets and Highways Code of the State of California.

The foregoing resolution was introduced at a regular meeting of the Council of the City of Modesto held on the 6th day of March, 1972, by Councilman Smith, who moved its adoption, which motion being duly seconded by Councilman Simon, was upon roll call carried and the resolution adopted by the following vote:

AYES: Councilmen: Dixon, Dunlap, Elliott, Newton, Simon, Smith, Mayor Davies

NOES: Councilmen: None

ABSENT: Councilmen: None

ATTEST: W. T. Chynoweth  
W. T. CHYNOWETH, City Clerk

MODESTO CITY COUNCIL  
RESOLUTION NO. 72-273

A RESOLUTION ORDERING THE WORK OF CONSTRUCTION OF  
SIDEWALK ALONG CERTAIN  
STREETS IN THE CITY OF MODESTO (1832 W. Orangeburg Ave.,  
Lot 26 of Block 6255 - Michael J. Donohue, Jr.)

WHEREAS, Chapter 27 of Part 3 of Division 7 of the Streets and Highways Code of the State of California establishes a procedure pursuant to which the construction of sidewalk may be required, and

WHEREAS, in accordance with Section 5876 of the Streets and Highways Code, the Superintendent of Streets finds that sidewalks have been constructed in front of the properties constituting more than fifty per cent (50%) of the street frontage along W. Orangeburg Ave., Block 6255, and

WHEREAS, the Council, did, on February 22, 1972, adopt its Resolution No. 72-183, directing the Superintendent of Streets to give notice requiring the construction of sidewalk along certain streets in the City of Modesto, as provided therein, and

WHEREAS, the Council did by said resolution, set the 6th day of March 1972, at 4:10 o'clock P.M., in the Council Chambers, as the time and place for a hearing for the purpose of passing upon objections or protests, if any, which may be raised by the property owners or other interested persons relating to the proposed work, and

WHEREAS, the Superintendent of Streets has caused notice to be given as directed by said Resolution No. 72-183, and

WHEREAS, at the time set for hearing the protests and objections, if any, to the proposed work, the said Council proceeded to hear the same,

NOW, THEREFORE, BE IT RESOLVED by the Council of the City of Modesto as follows:

SECTION 1. All protests and objections of any kind or nature whatsoever to the proposed work are hereby overruled or denied.

SECTION 2. The Superintendent of Streets is hereby directed to proceed with the project in accordance with the provisions of Resolution No. 72-183 and Chapter 27, Part 3, of Division 7 of the Streets and Highways Code of the State of California.

The foregoing resolution was introduced at a regular meeting of the Council of the City of Modesto held on the 6th day of March, 1972, by Councilman Smith, who moved its adoption, which motion being duly seconded by Councilman Simon, was upon roll call carried and the resolution adopted by the following vote:

AYES: Councilmen: Dixon, Dunlap, Elliott, Newton, Simon, Smith, Mayor Davies

NOES: Councilmen: None

ABSENT: Councilmen: None

ATTEST:

W. T. Chynoweth  
W. T. CHYNOWETH, City Clerk

MODESTO CITY COUNCIL  
RESOLUTION NO. 72-274

A RESOLUTION ORDERING THE WORK OF CONSTRUCTION OF  
SIDEWALK ALONG CERTAIN  
STREETS IN THE CITY OF MODESTO (1736 W. Orangeburg Ave.,  
Lot 16 of Block 6255 - Mr. Clark L. Duarte)

WHEREAS, Chapter 27 of Part 3 of Division 7 of the Streets and Highways Code of the State of California establishes a procedure pursuant to which the construction of sidewalk may be required, and

WHEREAS, in accordance with Section 5876 of the Streets and Highways Code, the Superintendent of Streets finds that sidewalks have been constructed in front of the properties constituting more than fifty per cent (50%) of the street frontage along W. Orangeburg Ave., Block 6255,

and  
WHEREAS, the Council, did, on February 22, 1972, adopt its Resolution No. 72-184, directing the Superintendent of Streets to give notice requiring the construction of sidewalk along certain streets in the City of Modesto, as provided therein, and

WHEREAS, the Council did by said resolution, set the 6th day of March 1972, at 4:10 o'clock P.M., in the Council Chambers, as the time and place for a hearing for the purpose of passing upon objections or protests, if any, which may be raised by the property owners or other interested persons relating to the proposed work, and

WHEREAS, the Superintendent of Streets has caused notice to be given as directed by said Resolution No. 72-184, and

WHEREAS, at the time set for hearing the protests and objections, if any, to the proposed work, the said Council proceeded to hear the same,

NOW, THEREFORE, BE IT RESOLVED by the Council of the City of Modesto as follows:

SECTION 1. All protests and objections of any kind or nature whatsoever to the proposed work are hereby overruled or denied.

SECTION 2. The Superintendent of Streets is hereby directed to proceed with the project in accordance with the provisions of Resolution No. 72-184 and Chapter 27, Part 3, of Division 7 of the Streets and Highways Code of the State of California.

The foregoing resolution was introduced at a regular meeting of the Council of the City of Modesto held on the 6th day of March, 1972, by Councilman Smith, who moved its adoption, which motion being duly seconded by Councilman Simon, was upon roll call carried and the resolution adopted by the following vote:

AYES:	Councilmen:	Dixon, Dunlap, Elliott, Newton, Simon, Smith, Mayor Davies
NOES:	Councilmen:	None
ABSENT:	Councilmen:	None

ATTEST:

W. T. Chynoweth  
W. T. CHYNOWETH, City Clerk

MODESTO CITY COUNCIL  
RESOLUTION NO. 72-275

A RESOLUTION ORDERING THE WORK OF CONSTRUCTION OF  
SIDEWALK ALONG CERTAIN  
STREETS IN THE CITY OF MODESTO (1510 W. Orangeburg Ave.,  
Lot 9 of Block 6041 - Larry Fraioli)

WHEREAS, Chapter 27 of Part 3 of Division 7 of the Streets and Highways Code of the State of California establishes a procedure pursuant to which the construction of sidewalk may be required, and

WHEREAS, in accordance with Section 5876 of the Streets and Highways Code, the Superintendent of Streets finds that sidewalks have been constructed in front of the properties constituting more than fifty per cent (50%) of the street frontage along W. Orangeburg, Block 6041

, and  
WHEREAS, the Council, did, on February 22, 1972, adopt its Resolution No. 72-185, directing the Superintendent of Streets to give notice requiring the construction of sidewalk along certain streets in the City of Modesto, as provided therein, and

WHEREAS, the Council did by said resolution, set the 6th day of March 1972, at 4:10 o'clock P.M., in the Council Chambers, as the time and place for a hearing for the purpose of passing upon objections or protests, if any, which may be raised by the property owners or other interested persons relating to the proposed work, and

WHEREAS, the Superintendent of Streets has caused notice to be given as directed by said Resolution No. 72-185, and

WHEREAS, at the time set for hearing the protests and objections, if any, to the proposed work, the said Council proceeded to hear the same,

NOW, THEREFORE, BE IT RESOLVED by the Council of the City of Modesto as follows:

SECTION 1. All protests and objections of any kind or nature whatsoever to the proposed work are hereby overruled or denied.

SECTION 2. The Superintendent of Streets is hereby directed to proceed with the project in accordance with the provisions of Resolution No. 72-185 and Chapter 27, Part 3, of Division 7 of the Streets and Highways Code of the State of California.

The foregoing resolution was introduced at a regular meeting of the Council of the City of Modesto held on the 6th day of March, 1972, by Councilman Smith, who moved its adoption, which motion being duly seconded by Councilman Simon, was upon roll call carried and the resolution adopted by the following vote:

AYES: Councilmen: Dixon, Dunlap, Elliott, Newton, Simon, Smith, Mayor Davies  
NOES: Councilmen: None  
ABSENT: Councilmen: None

ATTEST: W. T. Chynoweth  
W. T. CHYNOWETH, City Clerk

MODESTO CITY COUNCIL  
RESOLUTION NO. 72-276

A RESOLUTION ORDERING THE WORK OF CONSTRUCTION OF  
SIDEWALK ALONG CERTAIN  
STREETS IN THE CITY OF MODESTO (1522 W. Orangeburg Ave.,  
Lot 6 of Block 6041 - Frank Z. House)

WHEREAS, Chapter 27 of Part 3 of Division 7 of the Streets and Highways Code of the State of California establishes a procedure pursuant to which the construction of sidewalks may be required, and

WHEREAS, in accordance with Section 5876 of the Streets and Highways Code, the Superintendent of Streets finds that sidewalks have been constructed in front of the properties constituting more than fifty per cent (50%) of the street frontage along W. Orangeburg Ave., Block 6041

, and  
WHEREAS, the Council, did, on February 22, 1972, adopt its Resolution No. 72-188, directing the Superintendent of Streets to give notice requiring the construction of sidewalk along certain streets in the City of Modesto, as provided therein, and

WHEREAS, the Council did by said resolution, set the 6th day of March 19 72, at 4:10 o'clock P.M., in the Council Chambers, as the time and place for a hearing for the purpose of passing upon objections or protests, if any, which may be raised by the property owners or other interested persons relating to the proposed work, and

WHEREAS, the Superintendent of Streets has caused notice to be given as directed by said Resolution No. 72-188, and

WHEREAS, at the time set for hearing the protests and objections, if any, to the proposed work, the said Council proceeded to hear the same,

NOW, THEREFORE, BE IT RESOLVED by the Council of the City of Modesto as follows:

SECTION 1. All protests and objections of any kind or nature whatsoever to the proposed work are hereby overruled or denied.

SECTION 2. The Superintendent of Streets is hereby directed to proceed with the project in accordance with the provisions of Resolution No. 72-188 and Chapter 27, Part 3, of Division 7 of the Streets and Highways Code of the State of California.

The foregoing resolution was introduced at a regular meeting of the Council of the City of Modesto held on the 6th day of March, 1972, by Councilman Smith, who moved its adoption, which motion being duly seconded by Councilman Simon, was upon roll call carried and the resolution adopted by the following vote:

AYES: Councilmen: Dixon, Dunlap, Elliott, Newton, Simon, Smith, Mayor Davies  
NOES: Councilmen: None  
ABSENT: Councilmen: None

ATTEST: W. T. Chynoweth  
W. T. CHYNOWETH, City Clerk

MODESTO CITY COUNCIL  
RESOLUTION NO. 72-277

A RESOLUTION ORDERING THE WORK OF CONSTRUCTION OF  
SIDEWALK ALONG CERTAIN  
STREETS IN THE CITY OF MODESTO (1337 W. Orangeburg Ave.,  
Lot 14 of Block 6078 - Lester F. Jackson)

WHEREAS, Chapter 27 of Part 3 of Division 7 of the Streets and Highways Code of the State of California establishes a procedure pursuant to which the construction of sidewalk may be required, and

WHEREAS, in accordance with Section 5876 of the Streets and Highways Code, the Superintendent of Streets finds that sidewalks \_\_\_\_\_ have been constructed in front of the properties constituting more than fifty per cent (50%) of the street frontage along W. Orangeburg Ave., Block 6078

\_\_\_\_\_, and  
WHEREAS, the Council, did, on February 22, 1972, adopt its Resolution No. 72-189, directing the Superintendent of Streets to give notice requiring the construction of sidewalk \_\_\_\_\_ along certain streets in the City of Modesto, as provided therein, and

WHEREAS, the Council did by said resolution, set the 6th day of March 1972, at 4:10 o'clock P.M., in the Council Chambers, as the time and place for a hearing for the purpose of passing upon objections or protests, if any, which may be raised by the property owners or other interested persons relating to the proposed work, and

WHEREAS, the Superintendent of Streets has caused notice to be given as directed by said Resolution No. 72-189, and

WHEREAS, at the time set for hearing the protests and objections, if any, to the proposed work, the said Council proceeded to hear the same,

NOW, THEREFORE, BE IT RESOLVED by the Council of the City of Modesto as follows:

SECTION 1. All protests and objections of any kind or nature whatsoever to the proposed work are hereby overruled or denied.

SECTION 2. The Superintendent of Streets is hereby directed to proceed with the project in accordance with the provisions of Resolution No. 72-189 and Chapter 27, Part 3, of Division 7 of the Streets and Highways Code of the State of California.

The foregoing resolution was introduced at a regular meeting of the Council of the City of Modesto held on the 6th day of March, 1972, by Councilman Smith, who moved its adoption, which motion being duly seconded by Councilman Simon, was upon roll call carried and the resolution adopted by the following vote:

AYES: Councilmen: Dixon, Dunlap, Elliott, Newton, Simon, Smith, Mayor Davies

NOES: Councilmen: None

ABSENT: Councilmen: None

ATTEST:

  
\_\_\_\_\_  
W. T. CHYNOWETH, City Clerk

MODESTO CITY COUNCIL  
RESOLUTION NO. 72-278

A RESOLUTION ORDERING THE WORK OF CONSTRUCTION OF  
SIDEWALK ALONG CERTAIN  
STREETS IN THE CITY OF MODESTO (On W. Orangeburg Ave. and  
on Tully Rd. at 1400 Tully Rd., Lots 10 and 11 of Block 6074 -  
Dolores I. Kirkpatrick)

WHEREAS, Chapter 27 of Part 3 of Division 7 of the Streets and  
Highways Code of the State of California establishes a procedure pur-  
suant to which the construction of sidewalk  
may be required, and

WHEREAS, in accordance with Section 5876 of the Streets and  
Highways Code, the Superintendent of Streets finds that sidewalks  
\_\_\_\_\_ have been constructed in front of the  
properties constituting more than fifty per cent (50%) of the street  
frontage along Tully Road, Block 6074

\_\_\_\_\_, and  
WHEREAS, the Council, did, on February 22, 1972,  
adopt its Resolution No. 72-190, directing the Superintendent of  
Streets to give notice requiring the construction of sidewalk  
\_\_\_\_\_ along certain streets in the City of Modesto,  
as provided therein, and

WHEREAS, the Council did by said resolution, set the 6th  
day of March 1972, at 4:10 o'clock P.M., in  
the Council Chambers, as the time and place for a hearing for the  
purpose of passing upon objections or protests, if any, which may be  
raised by the property owners or other interested persons relating to  
the proposed work, and

WHEREAS, the Superintendent of Streets has caused notice to be  
given as directed by said Resolution No. 72-190, and

WHEREAS, at the time set for hearing the protests and objections,  
if any, to the proposed work, the said Council proceeded to hear the  
same,

NOW, THEREFORE, BE IT RESOLVED by the Council of the City of  
Modesto as follows:

SECTION 1. All protests and objections of any kind or nature  
whatsoever to the proposed work are hereby overruled or denied.

SECTION 2. The Superintendent of Streets is hereby directed to proceed with the project in accordance with the provisions of Resolution No. 72-190 and Chapter 27, Part 3, of Division 7 of the Streets and Highways Code of the State of California.

The foregoing resolution was introduced at a regular meeting of the Council of the City of Modesto held on the 6th day of March, 1972, by Councilman Smith, who moved its adoption, which motion being duly seconded by Councilman Simon, was upon roll call carried and the resolution adopted by the following vote:

AYES: Councilmen: Dixon, Dunlap, Elliott, Newton, Simon, Smith, Mayor Davies  
NOES: Councilmen: None  
ABSENT: Councilmen: None

ATTEST:

W. T. Chynoweth  
W. T. CHYNOWETH, City Clerk

MODESTO CITY COUNCIL  
RESOLUTION NO. 72-279

A RESOLUTION ORDERING THE WORK OF CONSTRUCTION OF  
SIDEWALK ALONG CERTAIN  
STREETS IN THE CITY OF MODESTO (1816 W. Orangeburg Ave.,  
Lot 22 of Block 6255 - Minnie F. Klein, Miss)

WHEREAS, Chapter 27 of Part 3 of Division 7 of the Streets and Highways Code of the State of California establishes a procedure pursuant to which the construction of sidewalk may be required, and

WHEREAS, in accordance with Section 5876 of the Streets and Highways Code, the Superintendent of Streets finds that sidewalks have been constructed in front of the properties constituting more than fifty per cent (50%) of the street frontage along W. Orangeburg Ave., Block 6255, and

WHEREAS, the Council, did, on February 22, 1972, adopt its Resolution No. 72-191, directing the Superintendent of Streets to give notice requiring the construction of sidewalk along certain streets in the City of Modesto, as provided therein, and

WHEREAS, the Council did by said resolution, set the 6th day of March 1971, at 4:10 o'clock P.M., in the Council Chambers, as the time and place for a hearing for the purpose of passing upon objections or protests, if any, which may be raised by the property owners or other interested persons relating to the proposed work, and

WHEREAS, the Superintendent of Streets has caused notice to be given as directed by said Resolution No. 72-191, and

WHEREAS, at the time set for hearing the protests and objections, if any, to the proposed work, the said Council proceeded to hear the same,

NOW, THEREFORE, BE IT RESOLVED by the Council of the City of Modesto as follows:

SECTION 1. All protests and objections of any kind or nature whatsoever to the proposed work are hereby overruled or denied.

SECTION 2. The Superintendent of Streets is hereby directed to proceed with the project in accordance with the provisions of Resolution No. 72-191 and Chapter 27, Part 3, of Division 7 of the Streets and Highways Code of the State of California.

The foregoing resolution was introduced at a regular meeting of the Council of the City of Modesto held on the 6th day of March, 1972, by Councilman Smith, who moved its adoption, which motion being duly seconded by Councilman Simon, was upon roll call carried and the resolution adopted by the following vote:

AYES: Councilmen: Dixon, Dunlap, Elliott, Newton, Simon, Smith, Mayor Davies

NOES: Councilmen: None

ABSENT: Councilmen: None

ATTEST:

W. T. Chynoweth  
W. T. CHYNOWETH, City Clerk

MODESTO CITY COUNCIL  
RESOLUTION NO. 72-280

A RESOLUTION ORDERING THE WORK OF CONSTRUCTION OF  
SIDEWALK ALONG CERTAIN  
STREETS IN THE CITY OF MODESTO (1513 W. Orangeburg Ave.,  
Lot 11 of Block 6079 - Larry R. Lee)

WHEREAS, Chapter 27 of Part 3 of Division 7 of the Streets and Highways Code of the State of California establishes a procedure pursuant to which the construction of sidewalk may be required, and

WHEREAS, in accordance with Section 5876 of the Streets and Highways Code, the Superintendent of Streets finds that sidewalks have been constructed in front of the properties constituting more than fifty per cent (50%) of the street frontage along W. Orangeburg Ave., Block 6079

, and  
WHEREAS, the Council, did, on February 22, 1972, adopt its Resolution No. 72-192, directing the Superintendent of Streets to give notice requiring the construction of sidewalk along certain streets in the City of Modesto, as provided therein, and

WHEREAS, the Council did by said resolution, set the 6th day of March 1972, at 4:10 o'clock P.M., in the Council Chambers, as the time and place for a hearing for the purpose of passing upon objections or protests, if any, which may be raised by the property owners or other interested persons relating to the proposed work, and

WHEREAS, the Superintendent of Streets has caused notice to be given as directed by said Resolution No. 72-192, and

WHEREAS, at the time set for hearing the protests and objections, if any, to the proposed work, the said Council proceeded to hear the same,

NOW, THEREFORE, BE IT RESOLVED by the Council of the City of Modesto as follows:


SECTION 1. All protests and objections of any kind or nature whatsoever to the proposed work are hereby overruled or denied.

SECTION 2. The Superintendent of Streets is hereby directed to proceed with the project in accordance with the provisions of Resolution No. 72-192 and Chapter 27, Part 3, of Division 7 of the Streets and Highways Code of the State of California.

The foregoing resolution was introduced at a regular meeting of the Council of the City of Modesto held on the 6th day of March, 1972, by Councilman Smith, who moved its adoption, which motion being duly seconded by Councilman Simon, was upon roll call carried and the resolution adopted by the following vote:

AYES: Councilmen: Dixon, Dunlap, Elliott, Newton, Simon, Smith, Mayor Davies  
NOES: Councilmen: None  
ABSENT: Councilmen: None

ATTEST:

  
W. T. CHYNOWETH, City Clerk

MODESTO CITY COUNCIL  
RESOLUTION NO. 72-281

A RESOLUTION ORDERING THE WORK OF CONSTRUCTION OF  
SIDEWALK ALONG CERTAIN  
STREETS IN THE CITY OF MODESTO (On W. Orangeburg Ave. at  
1403 Stetson Ave., Lot 9 of Block 6074 - Gerald M. Lillie)

WHEREAS, Chapter 27 of Part 3 of Division 7 of the Streets and Highways Code of the State of California establishes a procedure pursuant to which the construction of sidewalk may be required, and

WHEREAS, in accordance with Section 5876 of the Streets and Highways Code, the Superintendent of Streets finds that sidewalks have been constructed in front of the properties constituting more than fifty per cent (50%) of the street frontage along W. Orangeburg Ave., Block 6074,

and  
WHEREAS, the Council, did, on February 22, 1972, adopt its Resolution No. 72-193, directing the Superintendent of Streets to give notice requiring the construction of sidewalk along certain streets in the City of Modesto, as provided therein, and

WHEREAS, the Council did by said resolution, set the 6th day of March 1972, at 4:10 o'clock P.M., in the Council Chambers, as the time and place for a hearing for the purpose of passing upon objections or protests, if any, which may be raised by the property owners or other interested persons relating to the proposed work, and

WHEREAS, the Superintendent of Streets has caused notice to be given as directed by said Resolution No. 72-193, and

WHEREAS, at the time set for hearing the protests and objections, if any, to the proposed work, the said Council proceeded to hear the same,

NOW, THEREFORE, BE IT RESOLVED by the Council of the City of Modesto as follows:

SECTION 1. All protests and objections of any kind or nature whatsoever to the proposed work are hereby overruled or denied.

SECTION 2. The Superintendent of Streets is hereby directed to proceed with the project in accordance with the provisions of Resolution No. 72-193 and Chapter 27, Part 3, of Division 7 of the Streets and Highways Code of the State of California.

The foregoing resolution was introduced at a regular meeting of the Council of the City of Modesto held on the 6th day of March, 1972, by Councilman Smith, who moved its adoption, which motion being duly seconded by Councilman Simon, was upon roll call carried and the resolution adopted by the following vote:

AYES: Councilmen: Dixon, Dunlap, Elliott, Newton, Simon, Smith, Mayor Davies  
NOES: Councilmen: None  
ABSENT: Councilmen: None

ATTEST: W. T. Chynoweth  
W. T. CHYNOWETH, City Clerk

MODESTO CITY COUNCIL  
RESOLUTION NO. 72-282

A RESOLUTION ORDERING THE WORK OF CONSTRUCTION OF  
SIDEWALK ALONG CERTAIN  
STREETS IN THE CITY OF MODESTO (W. Orangeburg Ave. at 1400  
Albany Ave., Lot 11 of Block 6072 - Vivian D. Lott)

WHEREAS, Chapter 27 of Part 3 of Division 7 of the Streets and Highways Code of the State of California establishes a procedure pursuant to which the construction of sidewalk may be required, and

WHEREAS, in accordance with Section 5876 of the Streets and Highways Code, the Superintendent of Streets finds that sidewalks \_\_\_\_\_ have been constructed in front of the properties constituting more than fifty per cent (50%) of the street frontage along W. Orangeburg Ave., Block 6072

\_\_\_\_\_, and  
WHEREAS, the Council, did, on February 22, 1972, adopt its Resolution No. 72-194, directing the Superintendent of Streets to give notice requiring the construction of sidewalk \_\_\_\_\_ along certain streets in the City of Modesto, as provided therein, and

WHEREAS, the Council did by said resolution, set the 6th day of March 1972, at 4:10 o'clock P.M., in the Council Chambers, as the time and place for a hearing for the purpose of passing upon objections or protests, if any, which may be raised by the property owners or other interested persons relating to the proposed work, and

WHEREAS, the Superintendent of Streets has caused notice to be given as directed by said Resolution No. 72-194, and

WHEREAS, at the time set for hearing the protests and objections, if any, to the proposed work, the said Council proceeded to hear the same,

NOW, THEREFORE, BE IT RESOLVED by the Council of the City of Modesto as follows:

SECTION 1. All protests and objections of any kind or nature whatsoever to the proposed work are hereby overruled or denied.

SECTION 2. The Superintendent of Streets is hereby directed to proceed with the project in accordance with the provisions of Resolution No. 72-194 and Chapter 27, Part 3, of Division 7 of the Streets and Highways Code of the State of California.

The foregoing resolution was introduced at a regular meeting of the Council of the City of Modesto held on the 6th day of March, 1972, by Councilman Smith, who moved its adoption, which motion being duly seconded by Councilman Simon, was upon roll call carried and the resolution adopted by the following vote:

AYES: Councilmen: Dixon, Dunlap, Elliott, Newton, Simon, Smith, Mayor Davies

NOES: Councilmen: None

ABSENT: Councilmen: None

ATTEST:

  
W. T. CHYNOWETH, City Clerk

MODESTO CITY COUNCIL  
RESOLUTION NO. 72-283

A RESOLUTION ORDERING THE WORK OF CONSTRUCTION OF  
SIDEWALK ALONG CERTAIN  
STREETS IN THE CITY OF MODESTO (1427 W. Orangeburg Ave.,  
Lot 4 of Block 6078 - Ray D. Madden)

WHEREAS, Chapter 27 of Part 3 of Division 7 of the Streets and Highways Code of the State of California establishes a procedure pursuant to which the construction of sidewalk may be required, and

WHEREAS, in accordance with Section 5876 of the Streets and Highways Code, the Superintendent of Streets finds that sidewalks have been constructed in front of the properties constituting more than fifty per cent (50%) of the street frontage along W. Orangeburg Ave., Block 6078

, and  
WHEREAS, the Council, did, on February 22, 1972, adopt its Resolution No. 72-196, directing the Superintendent of Streets to give notice requiring the construction of sidewalk along certain streets in the City of Modesto, as provided therein, and

WHEREAS, the Council did by said resolution, set the 6th day of March 1972, at 4:10 o'clock P.M., in the Council Chambers, as the time and place for a hearing for the purpose of passing upon objections or protests, if any, which may be raised by the property owners or other interested persons relating to the proposed work, and

WHEREAS, the Superintendent of Streets has caused notice to be given as directed by said Resolution No. 72-196, and

WHEREAS, at the time set for hearing the protests and objections, if any, to the proposed work, the said Council proceeded to hear the same,

NOW, THEREFORE, BE IT RESOLVED by the Council of the City of Modesto as follows:

SECTION 1. All protests and objections of any kind or nature whatsoever to the proposed work are hereby overruled or denied.

SECTION 2. The Superintendent of Streets is hereby directed to proceed with the project in accordance with the provisions of Resolution No. 72-196 and Chapter 27, Part 3, of Division 7 of the Streets and Highways Code of the State of California.

The foregoing resolution was introduced at a regular meeting of the Council of the City of Modesto held on the 6th day of March, 1972, by Councilman Smith, who moved its adoption, which motion being duly seconded by Councilman Simon, was upon roll call carried and the resolution adopted by the following vote:

AYES: Councilmen: Dixon, Dunlap, Elliott, Newton, Simon, Smith, Mayor Davies  
NOES: Councilmen: None  
ABSENT: Councilmen: None

ATTEST: W. T. Chynoweth  
W. T. CHYNOWETH, City Clerk

MODESTO CITY COUNCIL  
RESOLUTION NO. 72-284

A RESOLUTION ORDERING THE WORK OF CONSTRUCTION OF  
SIDEWALK ALONG CERTAIN  
STREETS IN THE CITY OF MODESTO (1731 W. Orangeburg Ave.,  
Lot 10 of Block 6254 - Stanley W. Lust)

WHEREAS, Chapter 27 of Part 3 of Division 7 of the Streets and Highways Code of the State of California establishes a procedure pursuant to which the construction of sidewalk may be required, and

WHEREAS, in accordance with Section 5876 of the Streets and Highways Code, the Superintendent of Streets finds that sidewalks have been constructed in front of the properties constituting more than fifty per cent (50%) of the street frontage along W. Orangeburg Ave., Block 6254

, and  
WHEREAS, the Council, did, on February 22, 1972, adopt its Resolution No. 72-195, directing the Superintendent of Streets to give notice requiring the construction of sidewalk along certain streets in the City of Modesto, as provided therein, and

WHEREAS, the Council did by said resolution, set the 6th day of March 19 72, at 4:10 o'clock P.M., in the Council Chambers, as the time and place for a hearing for the purpose of passing upon objections or protests, if any, which may be raised by the property owners or other interested persons relating to the proposed work, and

WHEREAS, the Superintendent of Streets has caused notice to be given as directed by said Resolution No. 72-195, and

WHEREAS, at the time set for hearing the protests and objections, if any, to the proposed work, the said Council proceeded to hear the same,

NOW, THEREFORE, BE IT RESOLVED by the Council of the City of Modesto as follows:

SECTION 1. All protests and objections of any kind or nature whatsoever to the proposed work are hereby overruled or denied.

SECTION 2. The Superintendent of Streets is hereby directed to proceed with the project in accordance with the provisions of Resolution No. 72-195 and Chapter 27, Part 3, of Division 7 of the Streets and Highways Code of the State of California.

The foregoing resolution was introduced at a regular meeting of the Council of the City of Modesto held on the 6th day of March, 1972, by Councilman Smith, who moved its adoption, which motion being duly seconded by Councilman Simon, was upon roll call carried and the resolution adopted by the following vote:

AYES:	Councilmen:	Dixon, Dunlap, Elliott, Newton, Simon, Smith, Mayor Davies
NOES:	Councilmen:	None
ABSENT:	Councilmen:	None

ATTEST:

W. T. Chynoweth  
W. T. CHYNOWETH, City Clerk

MODESTO CITY COUNCIL  
RESOLUTION NO. 72-285

A RESOLUTION ORDERING THE WORK OF CONSTRUCTION OF  
SIDEWALK ALONG CERTAIN  
STREETS IN THE CITY OF MODESTO (1813 W. Orangeburg Ave.,  
Lot 5 of Block 6254 - Eldon L. Mawyer)

WHEREAS, Chapter 27 of Part 3 of Division 7 of the Streets and Highways Code of the State of California establishes a procedure pursuant to which the construction of sidewalk may be required, and

WHEREAS, in accordance with Section 5876 of the Streets and Highways Code, the Superintendent of Streets finds that sidewalks have been constructed in front of the properties constituting more than fifty per cent (50%) of the street frontage along W. Orangeburg Ave., Block 6254, and

WHEREAS, the Council, did, on February 22, 1972, adopt its Resolution No. 72-197, directing the Superintendent of Streets to give notice requiring the construction of sidewalk along certain streets in the City of Modesto, as provided therein, and

WHEREAS, the Council did by said resolution, set the 6th day of March 1972, at 4:10 o'clock P.M., in the Council Chambers, as the time and place for a hearing for the purpose of passing upon objections or protests, if any, which may be raised by the property owners or other interested persons relating to the proposed work, and

WHEREAS, the Superintendent of Streets has caused notice to be given as directed by said Resolution No. 72-197, and

WHEREAS, at the time set for hearing the protests and objections, if any, to the proposed work, the said Council proceeded to hear the same,

NOW, THEREFORE, BE IT RESOLVED by the Council of the City of Modesto as follows:

SECTION 1. All protests and objections of any kind or nature whatsoever to the proposed work are hereby overruled or denied.

SECTION 2. The Superintendent of Streets is hereby directed to proceed with the project in accordance with the provisions of Resolution No. 72-197 and Chapter 27, Part 3, of Division 7 of the Streets and Highways Code of the State of California.

The foregoing resolution was introduced at a regular meeting of the Council of the City of Modesto held on the 6th day of March, 1972, by Councilman Smith, who moved its adoption, which motion being duly seconded by Councilman Simon, was upon roll call carried and the resolution adopted by the following vote:

AYES: Councilmen: Dixon, Dunlap, Elliott, Newton, Simon, Smith, Mayor Davies

NOES: Councilmen: None

ABSENT: Councilmen: None

ATTEST:

W. T. Chynoweth  
W. T. CHYNOWETH, City Clerk

MODESTO CITY COUNCIL  
RESOLUTION NO. 72-286

A RESOLUTION ORDERING THE WORK OF CONSTRUCTION OF  
SIDEWALK ALONG CERTAIN  
STREETS IN THE CITY OF MODESTO (1807 W. Orangeburg Ave.,  
Lot 6 of Block 6254 - Loren W. Melton)

WHEREAS, Chapter 27 of Part 3 of Division 7 of the Streets and Highways Code of the State of California establishes a procedure pursuant to which the construction of sidewalk may be required, and

WHEREAS, in accordance with Section 5876 of the Streets and Highways Code, the Superintendent of Streets finds that sidewalks have been constructed in front of the properties constituting more than fifty per cent (50%) of the street frontage along W. Orangeburg Ave., Block 6254

WHEREAS, the Council, did, on February 22, 1972, adopt its Resolution No. 72-198, directing the Superintendent of Streets to give notice requiring the construction of sidewalk along certain streets in the City of Modesto, as provided therein, and

WHEREAS, the Council did by said resolution, set the 6th day of March 1972, at 4:10 o'clock P.M., in the Council Chambers, as the time and place for a hearing for the purpose of passing upon objections or protests, if any, which may be raised by the property owners or other interested persons relating to the proposed work, and

WHEREAS, the Superintendent of Streets has caused notice to be given as directed by said Resolution No. 72-198, and

WHEREAS, at the time set for hearing the protests and objections, if any, to the proposed work, the said Council proceeded to hear the same,

NOW, THEREFORE, BE IT RESOLVED by the Council of the City of Modesto as follows:

SECTION 1. All protests and objections of any kind or nature whatsoever to the proposed work are hereby overruled or denied.

SECTION 2. The Superintendent of Streets is hereby directed to proceed with the project in accordance with the provisions of Resolution No. 72-198 and Chapter 27, Part 3, of Division 7 of the Streets and Highways Code of the State of California.

The foregoing resolution was introduced at a regular meeting of the Council of the City of Modesto held on the 6th day of March, 1972, by Councilman Smith, who moved its adoption, which motion being duly seconded by Councilman Simon, was upon roll call carried and the resolution adopted by the following vote:

AYES: Councilmen: Dixon, Dunlap, Elliott, Newton, Simon, Smith, Mayor Davies  
NOES: Councilmen: None  
ABSENT: Councilmen: None

ATTEST: W. T. Chynoweth  
W. T. CHYNOWETH, City Clerk

MODESTO CITY COUNCIL  
RESOLUTION NO. 72-287

A RESOLUTION ORDERING THE WORK OF CONSTRUCTION OF  
SIDEWALK ALONG CERTAIN  
STREETS IN THE CITY OF MODESTO (1605 W. Orangeburg Ave.,  
Lot 15 of Block 6082 - Joseph A. Messamore)

WHEREAS, Chapter 27 of Part 3 of Division 7 of the Streets and Highways Code of the State of California establishes a procedure pursuant to which the construction of sidewalk may be required, and

WHEREAS, in accordance with Section 5876 of the Streets and Highways Code, the Superintendent of Streets finds that sidewalks \_\_\_\_\_ have been constructed in front of the properties constituting more than fifty per cent (50%) of the street frontage along \_\_\_\_\_ W. Orangeburg Ave., Block 6082

\_\_\_\_\_, and  
WHEREAS, the Council, did, on February 22, 1972, adopt its Resolution No. 72-199, directing the Superintendent of Streets to give notice requiring the construction of sidewalk \_\_\_\_\_ along certain streets in the City of Modesto, as provided therein, and

WHEREAS, the Council did by said resolution, set the 6th day of March 1972, at 4:10 o'clock P.M., in the Council Chambers, as the time and place for a hearing for the purpose of passing upon objections or protests, if any, which may be raised by the property owners or other interested persons relating to the proposed work, and

WHEREAS, the Superintendent of Streets has caused notice to be given as directed by said Resolution No. 72-199, and

WHEREAS, at the time set for hearing the protests and objections, if any, to the proposed work, the said Council proceeded to hear the same,

NOW, THEREFORE, BE IT RESOLVED by the Council of the City of Modesto as follows:


SECTION 1. All protests and objections of any kind or nature whatsoever to the proposed work are hereby overruled or denied.

SECTION 2. The Superintendent of Streets is hereby directed to proceed with the project in accordance with the provisions of Resolution No. 72-199 and Chapter 27, Part 3, of Division 7 of the Streets and Highways Code of the State of California.

The foregoing resolution was introduced at a regular meeting of the Council of the City of Modesto held on the 6th day of March, 1972, by Councilman Smith, who moved its adoption, which motion being duly seconded by Councilman Simon, was upon roll call carried and the resolution adopted by the following vote:

AYES: Councilmen: Dixon, Dunlap, Elliott, Newton, Simon, Smith, Mayor Davies  
NOES: Councilmen: None  
ABSENT: Councilmen: None

ATTEST:

  
W. T. CHYNOWETH, City Clerk

MODESTO CITY COUNCIL  
RESOLUTION NO. 72-288

A RESOLUTION ORDERING THE WORK OF CONSTRUCTION OF  
SIDEWALK ALONG CERTAIN  
STREETS IN THE CITY OF MODESTO (On W. Orangeburg Ave. at  
1400 Stetson Ave., Lots 11 and 12 of Block 6073 - Albert  
R. Muth)

WHEREAS, Chapter 27 of Part 3 of Division 7 of the Streets and  
Highways Code of the State of California establishes a procedure pur-  
suant to which the construction of sidewalk  
may be required, and

WHEREAS, in accordance with Section 5876 of the Streets and  
Highways Code, the Superintendent of Streets finds that sidewalks  
have been constructed in front of the  
properties constituting more than fifty per cent (50%) of the street  
frontage along W. Orangeburg Ave., Block 6073

, and  
WHEREAS, the Council, did, on February 22, 1972,  
adopt its Resolution No. 72-200, directing the Superintendent of  
Streets to give notice requiring the construction of sidewalk  
along certain streets in the City of Modesto,  
as provided therein, and

WHEREAS, the Council did by said resolution, set the 6th  
day of March 1972, at 4:10 o'clock P.M., in  
the Council Chambers, as the time and place for a hearing for the  
purpose of passing upon objections or protests, if any, which may be  
raised by the property owners or other interested persons relating to  
the proposed work, and

WHEREAS, the Superintendent of Streets has caused notice to be  
given as directed by said Resolution No. 72-200, and

WHEREAS, at the time set for hearing the protests and objections,  
if any, to the proposed work, the said Council proceeded to hear the  
same,

NOW, THEREFORE, BE IT RESOLVED by the Council of the City of  
Modesto as follows:


SECTION 1. All protests and objections of any kind or nature  
whatsoever to the proposed work are hereby overruled or denied.

SECTION 2. The Superintendent of Streets is hereby directed to proceed with the project in accordance with the provisions of Resolution No. 72-200 and Chapter 27, Part 3, of Division 7 of the Streets and Highways Code of the State of California.

The foregoing resolution was introduced at a regular meeting of the Council of the City of Modesto held on the 6th day of March, 1972, by Councilman Smith, who moved its adoption, which motion being duly seconded by Councilman Simon, was upon roll call carried and the resolution adopted by the following vote:

AYES:	Councilmen:	Dixon, Dunlap, Elliott, Newton, Simon, Smith, Mayor Davies
NOES:	Councilmen:	None
ABSENT:	Councilmen:	None

ATTEST:

  
\_\_\_\_\_  
W. T. CHYNOWETH, City Clerk

MODESTO CITY COUNCIL  
RESOLUTION NO. 72-289

A RESOLUTION ORDERING THE WORK OF CONSTRUCTION OF  
SIDEWALK ALONG CERTAIN  
STREETS IN THE CITY OF MODESTO (1529 W. Orangeburg Ave.,  
Lot 7 of Block 6079 - Ronald Osmonson)

WHEREAS, Chapter 27 of Part 3 of Division 7 of the Streets and  
Highways Code of the State of California establishes a procedure pur-  
suant to which the construction of sidewalk  
may be required, and

WHEREAS, in accordance with Section 5876 of the Streets and  
Highways Code, the Superintendent of Streets finds that sidewalks  
\_\_\_\_\_ have been constructed in front of the  
properties constituting more than fifty per cent (50%) of the street  
frontage along W. Orangeburg Ave., Block 6079

\_\_\_\_\_, and  
WHEREAS, the Council, did, on February 22nd, 1972,  
adopt its Resolution No. 72-201, directing the Superintendent of  
Streets to give notice requiring the construction of sidewalk  
\_\_\_\_\_ along certain streets in the City of Modesto,  
as provided therein, and

WHEREAS, the Council did by said resolution, set the 6th  
day of March 1972, at 4:10 o'clock P.M., in  
the Council Chambers, as the time and place for a hearing for the  
purpose of passing upon objections or protests, if any, which may be  
raised by the property owners or other interested persons relating to  
the proposed work, and

WHEREAS, the Superintendent of Streets has caused notice to be  
given as directed by said Resolution No. 72-201, and

WHEREAS, at the time set for hearing the protests and objections,  
if any, to the proposed work, the said Council proceeded to hear the  
same,

NOW, THEREFORE, BE IT RESOLVED by the Council of the City of  
Modesto as follows:

SECTION 1. All protests and objections of any kind or nature  
whatsoever to the proposed work are hereby overruled or denied.

SECTION 2. The Superintendent of Streets is hereby directed to proceed with the project in accordance with the provisions of Resolution No. 72-201 and Chapter 27, Part 3, of Division 7 of the Streets and Highways Code of the State of California.

The foregoing resolution was introduced at a regular meeting of the Council of the City of Modesto held on the 6th day of March, 1972, by Councilman Smith, who moved its adoption, which motion being duly seconded by Councilman Simon, was upon roll call carried and the resolution adopted by the following vote:

AYES:	Councilmen:	Dixon, Dunlap, Elliott, Newton, Simon, Smith, Mayor Davies
NOES:	Councilmen:	None
ABSENT:	Councilmen:	None

ATTEST:

W. T. Chynoweth  
W. T. CHYNOWETH, City Clerk

MODESTO CITY COUNCIL  
RESOLUTION NO. 72-290

A RESOLUTION ORDERING THE WORK OF CONSTRUCTION OF  
SIDEWALK ALONG CERTAIN

STREETS IN THE CITY OF MODESTO (On W. Orangeburg Ave. and sidewalk on Kearney Ave. at 1501 W. Orangeburg, Lot 14 of Block 6079 - Richard D. Pedrioli)

WHEREAS, Chapter 27 of Part 3 of Division 7 of the Streets and Highways Code of the State of California establishes a procedure pursuant to which the construction of sidewalk may be required, and

WHEREAS, in accordance with Section 5876 of the Streets and Highways Code, the Superintendent of Streets finds that sidewalks have been constructed in front of the properties constituting more than fifty per cent (50%) of the street frontage along W. Orangeburg Ave. and Kearney Ave., Block 6079, and

WHEREAS, the Council, did, on February 22, 1972, adopt its Resolution No. 72-202, directing the Superintendent of Streets to give notice requiring the construction of sidewalk along certain streets in the City of Modesto, as provided therein, and

WHEREAS, the Council did by said resolution, set the 6th day of March 1972, at 4:10 o'clock P.M., in the Council Chambers, as the time and place for a hearing for the purpose of passing upon objections or protests, if any, which may be raised by the property owners or other interested persons relating to the proposed work, and

WHEREAS, the Superintendent of Streets has caused notice to be given as directed by said Resolution No. 72-202, and

WHEREAS, at the time set for hearing the protests and objections, if any, to the proposed work, the said Council proceeded to hear the same,

NOW, THEREFORE, BE IT RESOLVED by the Council of the City of Modesto as follows:

SECTION 1. All protests and objections of any kind or nature whatsoever to the proposed work are hereby overruled or denied.

SECTION 2. The Superintendent of Streets is hereby directed to proceed with the project in accordance with the provisions of Resolution No. 72-202 and Chapter 27, Part 3, of Division 7 of the Streets and Highways Code of the State of California.

The foregoing resolution was introduced at a regular meeting of the Council of the City of Modesto held on the 6th day of March, 19 72, by Councilman Smith, who moved its adoption, which motion being duly seconded by Councilman Simon, was upon roll call carried and the resolution adopted by the following vote:

AYES: Councilmen: Dixon, Dunlap, Elliott, Newton, Simon, Smith, Mayor Davies

NOES: Councilmen: None

ABSENT: Councilmen: None

ATTEST: W. T. Chynoweth  
W. T. CHYNOWETH, City Clerk

MODESTO CITY COUNCIL  
RESOLUTION NO. 72-291

A RESOLUTION ORDERING THE WORK OF CONSTRUCTION OF  
SIDEWALK ALONG CERTAIN  
STREETS IN THE CITY OF MODESTO (1732 W. Orangeburg Ave.,  
Lot 15 of Block 6255 - Rudolph M. Ramirez)

WHEREAS, Chapter 27 of Part 3 of Division 7 of the Streets and  
Highways Code of the State of California establishes a procedure pur-  
suant to which the construction of sidewalk  
may be required, and

WHEREAS, in accordance with Section 5876 of the Streets and  
Highways Code, the Superintendent of Streets finds that sidewalks  
have been constructed in front of the  
properties constituting more than fifty per cent (50%) of the street  
frontage along W. Orangeburg Ave., Block 6255  
, and

WHEREAS, the Council, did, on February 22, 1972,  
adopt its Resolution No. 72-204, directing the Superintendent of  
Streets to give notice requiring the construction of sidewalk  
along certain streets in the City of Modesto,  
as provided therein, and

WHEREAS, the Council did by said resolution, set the 6th  
day of March 1972, at 4:10 o'clock P.M., in  
the Council Chambers, as the time and place for a hearing for the  
purpose of passing upon objections or protests, if any, which may be  
raised by the property owners or other interested persons relating to  
the proposed work, and

WHEREAS, the Superintendent of Streets has caused notice to be  
given as directed by said Resolution No. 72-204, and

WHEREAS, at the time set for hearing the protests and objections,  
if any, to the proposed work, the said Council proceeded to hear the  
same,

NOW, THEREFORE, BE IT RESOLVED by the Council of the City of  
Modesto as follows:

SECTION 1. All protests and objections of any kind or nature  
whatsoever to the proposed work are hereby overruled or denied.

SECTION 2. The Superintendent of Streets is hereby directed to proceed with the project in accordance with the provisions of Resolution No. 72-204 and Chapter 27, Part 3, of Division 7 of the Streets and Highways Code of the State of California.

The foregoing resolution was introduced at a regular meeting of the Council of the City of Modesto held on the 6th day of March, 1972, by Councilman Smith, who moved its adoption, which motion being duly seconded by Councilman Simon, was upon roll call carried and the resolution adopted by the following vote:

AYES: Councilmen: Dixon, Dunlap, Elliott, Newton, Simon, Smith, Mayor Davies  
NOES: Councilmen: None  
ABSENT: Councilmen: None

ATTEST: W. T. Chynoweth  
W. T. CHYNOWETH, City Clerk

MODESTO CITY COUNCIL  
RESOLUTION NO. 72-292

A RESOLUTION ORDERING THE WORK OF CONSTRUCTION OF  
SIDEWALK ALONG CERTAIN  
STREETS IN THE CITY OF MODESTO (1828 W. Orangeburg Ave.,  
Lot 25 of Block 6255 - Carl M. Santos)

WHEREAS, Chapter 27 of Part 3 of Division 7 of the Streets and Highways Code of the State of California establishes a procedure pursuant to which the construction of sidewalk may be required, and

WHEREAS, in accordance with Section 5876 of the Streets and Highways Code, the Superintendent of Streets finds that sidewalks have been constructed in front of the properties constituting more than fifty per cent (50%) of the street frontage along W. Orangeburg Ave., Block 6255

, and  
WHEREAS, the Council, did, on February 22, 1972, adopt its Resolution No. 72-205, directing the Superintendent of Streets to give notice requiring the construction of sidewalk along certain streets in the City of Modesto, as provided therein, and

WHEREAS, the Council did by said resolution, set the 6th day of March 1972, at 4:10 o'clock P.M., in the Council Chambers, as the time and place for a hearing for the purpose of passing upon objections or protests, if any, which may be raised by the property owners or other interested persons relating to the proposed work, and

WHEREAS, the Superintendent of Streets has caused notice to be given as directed by said Resolution No. 72-205, and

WHEREAS, at the time set for hearing the protests and objections, if any, to the proposed work, the said Council proceeded to hear the same,

NOW, THEREFORE, BE IT RESOLVED by the Council of the City of Modesto as follows:

SECTION 1. All protests and objections of any kind or nature whatsoever to the proposed work are hereby overruled or denied.

SECTION 2. The Superintendent of Streets is hereby directed to proceed with the project in accordance with the provisions of Resolution No. 72-205 and Chapter 27, Part 3, of Division 7 of the Streets and Highways Code of the State of California.

The foregoing resolution was introduced at a regular meeting of the Council of the City of Modesto held on the 6th day of March, 1972, by Councilman Smith, who moved its adoption, which motion being duly seconded by Councilman Simon, was upon roll call carried and the resolution adopted by the following vote:

AYES:	Councilmen:	Dixon, Dunlap, Elliott, Newton, Simon, Smith, Mayor Davies
NOES:	Councilmen:	None
ABSENT:	Councilmen:	None

ATTEST: W. T. Chynoweth  
W. T. CHYNOWETH, City Clerk

MODESTO CITY COUNCIL  
RESOLUTION NO. 72-293

A RESOLUTION ORDERING THE WORK OF CONSTRUCTION OF  
SIDEWALK ALONG CERTAIN  
STREETS IN THE CITY OF MODESTO (1541 W. Orangeburg Ave.,  
Lot 4 of Block 6079 - Mrs. Jessie Sapp)

WHEREAS, Chapter 27 of Part 3 of Division 7 of the Streets and Highways Code of the State of California establishes a procedure pursuant to which the construction of sidewalk may be required, and

WHEREAS, in accordance with Section 5876 of the Streets and Highways Code, the Superintendent of Streets finds that sidewalks have been constructed in front of the properties constituting more than fifty per cent (50%) of the street frontage along W. Orangeburg Ave., Block 6079

, and  
WHEREAS, the Council, did, on February 22, 1972, adopt its Resolution No. 72-206, directing the Superintendent of Streets to give notice requiring the construction of sidewalk along certain streets in the City of Modesto, as provided therein, and

WHEREAS, the Council did by said resolution, set the 6th day of March 1972, at 4:10 o'clock P.M., in the Council Chambers, as the time and place for a hearing for the purpose of passing upon objections or protests, if any, which may be raised by the property owners or other interested persons relating to the proposed work, and

WHEREAS, the Superintendent of Streets has caused notice to be given as directed by said Resolution No. 72-206, and

WHEREAS, at the time set for hearing the protests and objections, if any, to the proposed work, the said Council proceeded to hear the same,

NOW, THEREFORE, BE IT RESOLVED by the Council of the City of Modesto as follows:

SECTION 1. All protests and objections of any kind or nature whatsoever to the proposed work are hereby overruled or denied.

SECTION 2. The Superintendent of Streets is hereby directed to proceed with the project in accordance with the provisions of Resolution No. 72-206 and Chapter 27, Part 3, of Division 7 of the Streets and Highways Code of the State of California.

The foregoing resolution was introduced at a regular meeting of the Council of the City of Modesto held on the 6th day of March, 1972, by Councilman Smith, who moved its adoption, which motion being duly seconded by Councilman Simon, was upon roll call carried and the resolution adopted by the following vote:

AYES: Councilmen: Dixon, Dunlap, Elliott, Newton, Simon, Smith, Mayor Davies

NOES: Councilmen: None

ABSENT: Councilmen: None

ATTEST:

W. T. Chynoweth  
W. T. CHYNOWETH, City Clerk

MODESTO CITY COUNCIL  
RESOLUTION NO. 72-294

A RESOLUTION ORDERING THE WORK OF CONSTRUCTION OF  
SIDEWALK ALONG CERTAIN  
STREETS IN THE CITY OF MODESTO (1804 and 1808 W. Orangeburg Ave.,  
Lots 19 and 20 of Block 6255 - Seventh Day Adventist Church)

WHEREAS, Chapter 27 of Part 3 of Division 7 of the Streets and Highways Code of the State of California establishes a procedure pursuant to which the construction of sidewalk may be required, and

WHEREAS, in accordance with Section 5876 of the Streets and Highways Code, the Superintendent of Streets finds that sidewalks have been constructed in front of the properties constituting more than fifty per cent (50%) of the street frontage along W. Orangeburg Ave., Block 6255

WHEREAS, the Council, did, on February 22, 1972, adopt its Resolution No. 72-207, directing the Superintendent of Streets to give notice requiring the construction of sidewalk along certain streets in the City of Modesto, as provided therein, and

WHEREAS, the Council did by said resolution, set the 6th day of March 1972, at 4:10 o'clock P.M., in the Council Chambers, as the time and place for a hearing for the purpose of passing upon objections or protests, if any, which may be raised by the property owners or other interested persons relating to the proposed work, and

WHEREAS, the Superintendent of Streets has caused notice to be given as directed by said Resolution No. 72-207, and

WHEREAS, at the time set for hearing the protests and objections, if any, to the proposed work, the said Council proceeded to hear the same,

NOW, THEREFORE, BE IT RESOLVED by the Council of the City of Modesto as follows:

SECTION 1. All protests and objections of any kind or nature whatsoever to the proposed work are hereby overruled or denied.

SECTION 2. The Superintendent of Streets is hereby directed to proceed with the project in accordance with the provisions of Resolution No. 72-207 and Chapter 27, Part 3, of Division 7 of the Streets and Highways Code of the State of California.

The foregoing resolution was introduced at a regular meeting of the Council of the City of Modesto held on the 6th day of March, 1972, by Councilman Smith, who moved its adoption, which motion being duly seconded by Councilman Simon, was upon roll call carried and the resolution adopted by the following vote:

AYES: Councilmen: Dixon, Dunlap, Elliott, Newton, Simon, Smith, Mayor Davies

NOES: Councilmen: None

ABSENT: Councilmen: None

ATTEST: W. T. Chynoweth  
W. T. CHYNOWETH, City Clerk

MODESTO CITY COUNCIL  
RESOLUTION NO. 72-295

A RESOLUTION ORDERING THE WORK OF CONSTRUCTION OF  
SIDEWALK ALONG CERTAIN  
STREETS IN THE CITY OF MODESTO (On W. Orangeburg Ave. at 1401  
Albany Ave., Lot 10 of Block 6073 - Elizabeth P. Shiell)

WHEREAS, Chapter 27 of Part 3 of Division 7 of the Streets and Highways Code of the State of California establishes a procedure pursuant to which the construction of sidewalk may be required, and

WHEREAS, in accordance with Section 5876 of the Streets and Highways Code, the Superintendent of Streets finds that sidewalks have been constructed in front of the properties constituting more than fifty per cent (50%) of the street frontage along W. Orangeburg Ave., Block 6073

, and  
WHEREAS, the Council, did, on February 22, 1972, adopt its Resolution No. 72-208, directing the Superintendent of Streets to give notice requiring the construction of sidewalk along certain streets in the City of Modesto, as provided therein, and

WHEREAS, the Council did by said resolution, set the 6th day of March 1972, at 4:10 o'clock P.M., in the Council Chambers, as the time and place for a hearing for the purpose of passing upon objections or protests, if any, which may be raised by the property owners or other interested persons relating to the proposed work, and

WHEREAS, the Superintendent of Streets has caused notice to be given as directed by said Resolution No. 72-208, and

WHEREAS, at the time set for hearing the protests and objections, if any, to the proposed work, the said Council proceeded to hear the same,

NOW, THEREFORE, BE IT RESOLVED by the Council of the City of Modesto as follows:

SECTION 1. All protests and objections of any kind or nature whatsoever to the proposed work are hereby overruled or denied.

SECTION 2. The Superintendent of Streets is hereby directed to proceed with the project in accordance with the provisions of Resolution No. 72-208 and Chapter 27, Part 3, of Division 7 of the Streets and Highways Code of the State of California.

The foregoing resolution was introduced at a regular meeting of the Council of the City of Modesto held on the 6th day of March, 1972, by Councilman Smith, who moved its adoption, which motion being duly seconded by Councilman Simon, was upon roll call carried and the resolution adopted by the following vote:

AYES: Councilmen: Dixon, Dunlap, Elliott, Newton, Simon, Smith, Mayor Davies  
NOES: Councilmen: None  
ABSENT: Councilmen: None

ATTEST: W. T. Chynoweth  
W. T. CHYNOWETH, City Clerk

MODESTO CITY COUNCIL  
RESOLUTION NO. 72-296

A RESOLUTION ORDERING THE WORK OF CONSTRUCTION OF  
SIDEWALK ALONG CERTAIN  
STREETS IN THE CITY OF MODESTO (1534 W. Orangeburg Ave.,  
Lot 3 of Block 6041 - Henry Silva)

WHEREAS, Chapter 27 of Part 3 of Division 7 of the Streets and Highways Code of the State of California establishes a procedure pursuant to which the construction of \_\_\_\_\_ sidewalk \_\_\_\_\_ may be required, and

WHEREAS, in accordance with Section 5876 of the Streets and Highways Code, the Superintendent of Streets finds that \_\_\_\_\_ sidewalks \_\_\_\_\_ have been constructed in front of the properties constituting more than fifty per cent (50%) of the street frontage along \_\_\_\_\_ W. Orangeburg Ave., Block 6041 \_\_\_\_\_, and

WHEREAS, the Council, did, on \_\_\_\_\_ February 22 \_\_\_\_\_, 1972, adopt its Resolution No. 72-209, directing the Superintendent of Streets to give notice requiring the construction of \_\_\_\_\_ sidewalk \_\_\_\_\_ along certain streets in the City of Modesto, as provided therein, and

WHEREAS, the Council did by said resolution, set the \_\_\_\_\_ 6th \_\_\_\_\_ day of \_\_\_\_\_ March \_\_\_\_\_ 1972, at \_\_\_\_\_ 4:10 \_\_\_\_\_ o'clock P.M., in the Council Chambers, as the time and place for a hearing for the purpose of passing upon objections or protests, if any, which may be raised by the property owners or other interested persons relating to the proposed work, and

WHEREAS, the Superintendent of Streets has caused notice to be given as directed by said Resolution No. 72-209, and

WHEREAS, at the time set for hearing the protests and objections, if any, to the proposed work, the said Council proceeded to hear the same,

NOW, THEREFORE, BE IT RESOLVED by the Council of the City of Modesto as follows:

SECTION 1. All protests and objections of any kind or nature whatsoever to the proposed work are hereby overruled or denied.

SECTION 2. The Superintendent of Streets is hereby directed to proceed with the project in accordance with the provisions of Resolution No. 72-209 and Chapter 27, Part 3, of Division 7 of the Streets and Highways Code of the State of California.

The foregoing resolution was introduced at a regular meeting of the Council of the City of Modesto held on the 6th day of March, 1972, by Councilman Smith, who moved its adoption, which motion being duly seconded by Councilman Simon, was upon roll call carried and the resolution adopted by the following vote:

AYES: Councilmen: Dixon, Dunlap, Elliott, Newton, Simon, Smith, Mayor Davies  
NOES: Councilmen: None  
ABSENT: Councilmen: None

ATTEST: W. T. Chynoweth  
W. T. CHYNOWETH, City Clerk

MODESTO CITY COUNCIL  
RESOLUTION NO. 72-297

A RESOLUTION ORDERING THE WORK OF CONSTRUCTION OF  
SIDEWALK ALONG CERTAIN  
STREETS IN THE CITY OF MODESTO (1801 W. Orangeburg Ave.,  
Lot 7 of Block 6254 - Clyde J. Smith)

WHEREAS, Chapter 27 of Part 3 of Division 7 of the Streets and Highways Code of the State of California establishes a procedure pursuant to which the construction of sidewalk may be required, and

WHEREAS, in accordance with Section 5876 of the Streets and Highways Code, the Superintendent of Streets finds that sidewalks have been constructed in front of the properties constituting more than fifty per cent (50%) of the street frontage along W. Orangeburg Ave., Block 6254

, and  
WHEREAS, the Council, did, on February 22, 19 72, adopt its Resolution No. 72-210, directing the Superintendent of Streets to give notice requiring the construction of sidewalk  along certain streets in the City of Modesto, as provided therein, and

WHEREAS, the Council did by said resolution, set the 6th day of March 1972, at 4:10 o'clock P.M., in the Council Chambers, as the time and place for a hearing for the purpose of passing upon objections or protests, if any, which may be raised by the property owners or other interested persons relating to the proposed work, and

WHEREAS, the Superintendent of Streets has caused notice to be given as directed by said Resolution No. 72-210, and

WHEREAS, at the time set for hearing the protests and objections, if any, to the proposed work, the said Council proceeded to hear the same,

NOW, THEREFORE, BE IT RESOLVED by the Council of the City of Modesto as follows:

SECTION 1. All protests and objections of any kind or nature whatsoever to the proposed work are hereby overruled or denied.

SECTION 2. The Superintendent of Streets is hereby directed to proceed with the project in accordance with the provisions of Resolution No. 72-210 and Chapter 27, Part 3, of Division 7 of the Streets and Highways Code of the State of California.

The foregoing resolution was introduced at a regular meeting of the Council of the City of Modesto held on the 6th day of March, 1972, by Councilman Smith, who moved its adoption, which motion being duly seconded by Councilman Simon, was upon roll call carried and the resolution adopted by the following vote:

AYES:	Councilmen:	Dixon, Dunlap, Elliott, Newton, Simon, Smith, Mayor Davies
NOES:	Councilmen:	None
ABSENT:	Councilmen:	None

ATTEST:

W. T. Chynoweth  
W. T. CHYNOWETH, City Clerk

MODESTO CITY COUNCIL  
RESOLUTION NO. 72-298

A RESOLUTION ORDERING THE WORK OF CONSTRUCTION OF  
SIDEWALK ALONG CERTAIN  
STREETS IN THE CITY OF MODESTO (1538 W. Orangeburg Ave.,  
Lot 2 of Block 6041 - Edward W. Smith)

WHEREAS, Chapter 27 of Part 3 of Division 7 of the Streets and Highways Code of the State of California establishes a procedure pursuant to which the construction of sidewalk may be required, and

WHEREAS, in accordance with Section 5876 of the Streets and Highways Code, the Superintendent of Streets finds that sidewalks have been constructed in front of the properties constituting more than fifty per cent (50%) of the street frontage along W. Orangeburg Ave., Block 6041, and

WHEREAS, the Council, did, on February 22, 1972, adopt its Resolution No. 72-211, directing the Superintendent of Streets to give notice requiring the construction of sidewalk along certain streets in the City of Modesto, as provided therein, and

WHEREAS, the Council did by said resolution, set the 6th day of March 1972, at 4:10 o'clock P.M., in the Council Chambers, as the time and place for a hearing for the purpose of passing upon objections or protests, if any, which may be raised by the property owners or other interested persons relating to the proposed work, and

WHEREAS, the Superintendent of Streets has caused notice to be given as directed by said Resolution No. 72-211, and

WHEREAS, at the time set for hearing the protests and objections, if any, to the proposed work, the said Council proceeded to hear the same,

NOW, THEREFORE, BE IT RESOLVED by the Council of the City of Modesto as follows:

SECTION 1. All protests and objections of any kind or nature whatsoever to the proposed work are hereby overruled or denied.

SECTION 2. The Superintendent of Streets is hereby directed to proceed with the project in accordance with the provisions of Resolution No. 72-211 and Chapter 27, Part 3, of Division 7 of the Streets and Highways Code of the State of California.

The foregoing resolution was introduced at a regular meeting of the Council of the City of Modesto held on the 6th day of March, 1972, by Councilman Smith, who moved its adoption, which motion being duly seconded by Councilman Simon, was upon roll call carried and the resolution adopted by the following vote:

AYES: Councilmen: Dixon, Dunlap, Elliott, Newton, Simon, Smith, Mayor Davies  
NOES: Councilmen: None  
ABSENT: Councilmen: None

ATTEST: W. T. Chynoweth  
W. T. CHYNOWETH, City Clerk

MODESTO CITY COUNCIL  
RESOLUTION NO. 72-299

A RESOLUTION ORDERING THE WORK OF CONSTRUCTION OF  
SIDEWALK ALONG CERTAIN  
STREETS IN THE CITY OF MODESTO (1820 W. Orangeburg Ave.,  
Lot 23 of Block 6255 - Mrs. Naomi Speake)

WHEREAS, Chapter 27 of Part 3 of Division 7 of the Streets and Highways Code of the State of California establishes a procedure pursuant to which the construction of sidewalk may be required, and

WHEREAS, in accordance with Section 5876 of the Streets and Highways Code, the Superintendent of Streets finds that sidewalks have been constructed in front of the properties constituting more than fifty per cent (50%) of the street frontage along W. Orangeburg Ave., Block 6255

, and  
WHEREAS, the Council, did, on February 22, 1972, adopt its Resolution No. 72-212, directing the Superintendent of Streets to give notice requiring the construction of sidewalk along certain streets in the City of Modesto, as provided therein, and

WHEREAS, the Council did by said resolution, set the 6th day of March 1972, at 4:10 o'clock P.M., in the Council Chambers, as the time and place for a hearing for the purpose of passing upon objections or protests, if any, which may be raised by the property owners or other interested persons relating to the proposed work, and

WHEREAS, the Superintendent of Streets has caused notice to be given as directed by said Resolution No. 72-212, and

WHEREAS, at the time set for hearing the protests and objections, if any, to the proposed work, the said Council proceeded to hear the same,

NOW, THEREFORE, BE IT RESOLVED by the Council of the City of Modesto as follows:

SECTION 1. All protests and objections of any kind or nature whatsoever to the proposed work are hereby overruled or denied.

SECTION 2. The Superintendent of Streets is hereby directed to proceed with the project in accordance with the provisions of Resolution No. 72-212 and Chapter 27, Part 3, of Division 7 of the Streets and Highways Code of the State of California.

The foregoing resolution was introduced at a regular meeting of the Council of the City of Modesto held on the 6th day of March, 1972, by Councilman Smith, who moved its adoption, which motion being duly seconded by Councilman Simon, was upon roll call carried and the resolution adopted by the following vote:

AYES: Councilmen: Dixon, Dunlap, Elliott, Newton, Simon, Smith, Mayor Davies

NOES: Councilmen: None

ABSENT: Councilmen: None

ATTEST: W. T. Chynoweth  
W. T. CHYNOWETH, City Clerk

MODESTO CITY COUNCIL  
RESOLUTION NO. 72-300

A RESOLUTION ORDERING THE WORK OF CONSTRUCTION OF  
SIDEWALK ALONG CERTAIN

STREETS IN THE CITY OF MODESTO (On Orangeburg Ave. and on Carver Road at 1649 W. Orangeburg Ave., portion of Lots 4 and 5 of Block 6082 - Leonard J. Soranno)

WHEREAS, Chapter 27 of Part 3 of Division 7 of the Streets and Highways Code of the State of California establishes a procedure pursuant to which the construction of sidewalk may be required, and

WHEREAS, in accordance with Section 5876 of the Streets and Highways Code, the Superintendent of Streets finds that sidewalks have been constructed in front of the properties constituting more than fifty per cent (50%) of the street frontage along Carver Road & W. Orangeburg Ave., Block 6082, and

WHEREAS, the Council, did, on February 22, 19 72, adopt its Resolution No. 72-187, directing the Superintendent of Streets to give notice requiring the construction of sidewalk along certain streets in the City of Modesto, as provided therein, and

WHEREAS, the Council did by said resolution, set the 6th day of March 1972, at 4:10 o'clock P.M., in the Council Chambers, as the time and place for a hearing for the purpose of passing upon objections or protests, if any, which may be raised by the property owners or other interested persons relating to the proposed work, and

WHEREAS, the Superintendent of Streets has caused notice to be given as directed by said Resolution No. 72-187, and

WHEREAS, at the time set for hearing the protests and objections, if any, to the proposed work, the said Council proceeded to hear the same,

NOW, THEREFORE, BE IT RESOLVED by the Council of the City of Modesto as follows:

SECTION 1. All protests and objections of any kind or nature whatsoever to the proposed work are hereby overruled or denied,

SECTION 2. The Superintendent of Streets is hereby directed to proceed with the project in accordance with the provisions of Resolution No. 72-187 and Chapter 27, Part 3, of Division 7 of the Streets and Highways Code of the State of California.

The foregoing resolution was introduced at a regular meeting of the Council of the City of Modesto held on the 6th day of March, 1972, by Councilman Smith, who moved its adoption, which motion being duly seconded by Councilman Simon, was upon roll call carried and the resolution adopted by the following vote:

AYES:	Councilmen:	Dixon, Dunlap, Elliott, Newton, Simon, Smith, Mayor Davies
NOES:	Councilmen:	None
ABSENT:	Councilmen:	None

ATTEST: W. T. Chynoweth  
W. T. CHYNOWETH, City Clerk

MODESTO CITY COUNCIL  
RESOLUTION NO. 72-301

A RESOLUTION ORDERING THE WORK OF CONSTRUCTION OF  
SIDEWALK ALONG CERTAIN  
STREETS IN THE CITY OF MODESTO (1525 W. Orangeburg Ave.,  
Lot 8 of Block 6079 - Robert A. Tollison)

WHEREAS, Chapter 27 of Part 3 of Division 7 of the Streets and Highways Code of the State of California establishes a procedure pursuant to which the construction of sidewalk may be required, and

WHEREAS, in accordance with Section 5876 of the Streets and Highways Code, the Superintendent of Streets finds that sidewalks have been constructed in front of the properties constituting more than fifty per cent (50%) of the street frontage along W. Orangeburg Ave., Block 6079

, and  
WHEREAS, the Council, did, on February 22, 1972, adopt its Resolution No. 72-213, directing the Superintendent of Streets to give notice requiring the construction of sidewalk along certain streets in the City of Modesto, as provided therein, and

WHEREAS, the Council did by said resolution, set the 6th day of March 1972, at 4:10 o'clock P.M., in the Council Chambers, as the time and place for a hearing for the purpose of passing upon objections or protests, if any, which may be raised by the property owners or other interested persons relating to the proposed work, and

WHEREAS, the Superintendent of Streets has caused notice to be given as directed by said Resolution No. 72-213, and

WHEREAS, at the time set for hearing the protests and objections, if any, to the proposed work, the said Council proceeded to hear the same,

NOW, THEREFORE, BE IT RESOLVED by the Council of the City of Modesto as follows:

SECTION 1. All protests and objections of any kind or nature whatsoever to the proposed work are hereby overruled or denied.

SECTION 2. The Superintendent of Streets is hereby directed to proceed with the project in accordance with the provisions of Resolution No. 72-213 and Chapter 27, Part 3, of Division 7 of the Streets and Highways Code of the State of California.

The foregoing resolution was introduced at a regular meeting of the Council of the City of Modesto held on the 6th day of March, 1972, by Councilman Smith, who moved its adoption, which motion being duly seconded by Councilman Simon, was upon roll call carried and the resolution adopted by the following vote:

AYES: Councilmen: Dixon, Dunlap, Elliott, Newton, Simon, Smith, Mayor Davies  
NOES: Councilmen: None  
ABSENT: Councilmen: None

ATTEST:   
W. T. CHYNOWETH, City Clerk

MODESTO CITY COUNCIL  
RESOLUTION NO. 72-302

A RESOLUTION ORDERING THE WORK OF CONSTRUCTION OF  
SIDEWALK ALONG CERTAIN  
STREETS IN THE CITY OF MODESTO (1533 W. Orangeburg Ave.,  
Lot 6 of Block 6079 - William J. Tordsen)

WHEREAS, Chapter 27 of Part 3 of Division 7 of the Streets and Highways Code of the State of California establishes a procedure pursuant to which the construction of sidewalk may be required, and

WHEREAS, in accordance with Section 5876 of the Streets and Highways Code, the Superintendent of Streets finds that sidewalks have been constructed in front of the properties constituting more than fifty per cent (50%) of the street frontage along W. Orangeburg Ave., Block 6079

, and  
WHEREAS, the Council, did, on February 22, 1972, adopt its Resolution No. 72-214, directing the Superintendent of Streets to give notice requiring the construction of sidewalk along certain streets in the City of Modesto, as provided therein, and

WHEREAS, the Council did by said resolution, set the 6th day of March 1972, at 4:10 o'clock P.M., in the Council Chambers, as the time and place for a hearing for the purpose of passing upon objections or protests, if any, which may be raised by the property owners or other interested persons relating to the proposed work, and

WHEREAS, the Superintendent of Streets has caused notice to be given as directed by said Resolution No. 72-214, and

WHEREAS, at the time set for hearing the protests and objections, if any, to the proposed work, the said Council proceeded to hear the same,

NOW, THEREFORE, BE IT RESOLVED by the Council of the City of Modesto as follows:

SECTION 1. All protests and objections of any kind or nature whatsoever to the proposed work are hereby overruled or denied.

SECTION 2. The Superintendent of Streets is hereby directed to proceed with the project in accordance with the provisions of Resolution No. 72-214 and Chapter 27, Part 3, of Division 7 of the Streets and Highways Code of the State of California.

The foregoing resolution was introduced at a regular meeting of the Council of the City of Modesto held on the 6th day of March, 1972, by Councilman Smith, who moved its adoption, which motion being duly seconded by Councilman Simon, was upon roll call carried and the resolution adopted by the following vote:

- AYES: Councilmen: Dixon, Dunlap, Elliott, Newton, Simon, Smith, Mayor Davies
- NOES: Councilmen: None
- ABSENT: Councilmen: None

ATTEST: W. T. Chynoweth  
W. T. CHYNOWETH, City Clerk

MODESTO CITY COUNCIL  
RESOLUTION NO. 72-303

A RESOLUTION ORDERING THE WORK OF CONSTRUCTION OF  
SIDEWALK ALONG CERTAIN  
STREETS IN THE CITY OF MODESTO (1530 W. Orangeburg Ave.,  
Lot 4 of Block 6041 - Martin K. Van Sandt)

WHEREAS, Chapter 27 of Part 3 of Division 7 of the Streets and  
Highways Code of the State of California establishes a procedure pur-  
suant to which the construction of sidewalk  
may be required, and

WHEREAS, in accordance with Section 5876 of the Streets and  
Highways Code, the Superintendent of Streets finds that sidewalks  
\_\_\_\_\_ have been constructed in front of the  
properties constituting more than fifty per cent (50%) of the street  
frontage along W. Orangeburg Ave., Block 6041

\_\_\_\_\_, and  
WHEREAS, the Council, did, on February 22, 1972,  
adopt its Resolution No. 72-215, directing the Superintendent of  
Streets to give notice requiring the construction of sidewalk  
\_\_\_\_\_ along certain streets in the City of Modesto,  
as provided therein, and

WHEREAS, the Council did by said resolution, set the 6th  
day of March 1972, at 4:10 o'clock P.M., in  
the Council Chambers, as the time and place for a hearing for the  
purpose of passing upon objections or protests, if any, which may be  
raised by the property owners or other interested persons relating to  
the proposed work, and

WHEREAS, the Superintendent of Streets has caused notice to be  
given as directed by said Resolution No. 72-215, and

WHEREAS, at the time set for hearing the protests and objections,  
if any, to the proposed work, the said Council proceeded to hear the  
same,

NOW, THEREFORE, BE IT RESOLVED by the Council of the City of  
Modesto as follows:

SECTION 1. All protests and objections of any kind or nature  
whatsoever to the proposed work are hereby overruled or denied.

SECTION 2. The Superintendent of Streets is hereby directed to proceed with the project in accordance with the provisions of Resolution No. 72-215 and Chapter 27, Part 3, of Division 7 of the Streets and Highways Code of the State of California.

The foregoing resolution was introduced at a regular meeting of the Council of the City of Modesto held on the 6th day of March, 1972, by Councilman Smith, who moved its adoption, which motion being duly seconded by Councilman Simon, was upon roll call carried and the resolution adopted by the following vote:

AYES: Councilmen: Dixon, Dunlap, Elliott, Newton, Simon,  
Smith, Mayor Davies  
NOES: Councilmen: None  
ABSENT: Councilmen: None

ATTEST:

  
W. T. CHYNOWETH, City Clerk

MODESTO CITY COUNCIL  
RESOLUTION NO. 72-304

A RESOLUTION ORDERING THE WORK OF CONSTRUCTION OF  
SIDEWALK ALONG CERTAIN  
STREETS IN THE CITY OF MODESTO (1812 W. Orangeburg Ave.,  
Lot 21 of Block 6255 - Mrs. Edith Mae Walk)

WHEREAS, Chapter 27 of Part 3 of Division 7 of the Streets and Highways Code of the State of California establishes a procedure pursuant to which the construction of sidewalk may be required, and

WHEREAS, in accordance with Section 5876 of the Streets and Highways Code, the Superintendent of Streets finds that sidewalks have been constructed in front of the properties constituting more than fifty per cent (50%) of the street frontage along W. Orangeburg Ave., Block 6255,

and  
WHEREAS, the Council, did, on February 22nd, 1972, adopt its Resolution No. 72-216, directing the Superintendent of Streets to give notice requiring the construction of sidewalk along certain streets in the City of Modesto, as provided therein, and

WHEREAS, the Council did by said resolution, set the 6th day of March 1972, at 4:10 o'clock P.M., in the Council Chambers, as the time and place for a hearing for the purpose of passing upon objections or protests, if any, which may be raised by the property owners or other interested persons relating to the proposed work, and

WHEREAS, the Superintendent of Streets has caused notice to be given as directed by said Resolution No. 72-216, and

WHEREAS, at the time set for hearing the protests and objections, if any, to the proposed work, the said Council proceeded to hear the same,

NOW, THEREFORE, BE IT RESOLVED by the Council of the City of Modesto as follows:

SECTION 1. All protests and objections of any kind or nature whatsoever to the proposed work are hereby overruled or denied.

SECTION 2. The Superintendent of Streets is hereby directed to proceed with the project in accordance with the provisions of Resolution No. 72-216 and Chapter 27, Part 3, of Division 7 of the Streets and Highways Code of the State of California.

The foregoing resolution was introduced at a regular meeting of the Council of the City of Modesto held on the 6th day of March, 1972, by Councilman Smith, who moved its adoption, which motion being duly seconded by Councilman Simon, was upon roll call carried and the resolution adopted by the following vote:

AYES:	Councilmen:	Dixon, Dunlap, Elliott, /Simon, Smith, Mayor Davies
NOES:	Councilmen:	None
ABSENT:	Councilmen:	None

ATTEST:

W. T. Chynoweth  
W. T. CHYNOWETH, City Clerk

MODESTO CITY COUNCIL  
RESOLUTION NO. 72-305

A RESOLUTION ORDERING THE WORK OF CONSTRUCTION OF  
SIDEWALK ALONG CERTAIN

STREETS IN THE CITY OF MODESTO (On W. Orangeburg Ave. at  
1401 Concord Ave., Lot 10 of Block 6072 - Wiley Edward  
Walker, Sr.)

WHEREAS, Chapter 27 of Part 3 of Division 7 of the Streets and  
Highways Code of the State of California establishes a procedure pur-  
suant to which the construction of \_\_\_\_\_ sidewalk  
may be required, and

WHEREAS, in accordance with Section 5876 of the Streets and  
Highways Code, the Superintendent of Streets finds that \_\_\_\_\_ sidewalks  
\_\_\_\_\_ have been constructed in front of the  
properties constituting more than fifty per cent (50%) of the street  
frontage along \_\_\_\_\_ W. Orangeburg Ave., Block 6072

\_\_\_\_\_, and  
WHEREAS, the Council, did, on \_\_\_\_\_ February 22 \_\_\_\_\_, 19 72 \_\_\_\_\_,  
adopt its Resolution No. \_\_\_\_\_ 72-217 \_\_\_\_\_, directing the Superintendent of  
Streets to give notice requiring the construction of \_\_\_\_\_ sidewalk  
\_\_\_\_\_ along certain streets in the City of Modesto,  
as provided therein, and

WHEREAS, the Council did by said resolution, set the \_\_\_\_\_ 6th  
day of \_\_\_\_\_ March \_\_\_\_\_ 19 72 \_\_\_\_\_, at \_\_\_\_\_ 4:10 \_\_\_\_\_ o'clock P.M., in  
the Council Chambers, as the time and place for a hearing for the  
purpose of passing upon objections or protests, if any, which may be  
raised by the property owners or other interested persons relating to  
the proposed work, and

WHEREAS, the Superintendent of Streets has caused notice to be  
given as directed by said Resolution No. \_\_\_\_\_ 72-217 \_\_\_\_\_, and

WHEREAS, at the time set for hearing the protests and objections,  
if any, to the proposed work, the said Council proceeded to hear the  
same,

NOW, THEREFORE, BE IT RESOLVED by the Council of the City of  
Modesto as follows:

SECTION 1. All protests and objections of any kind or nature  
whatsoever to the proposed work are hereby overruled or denied.

SECTION 2. The Superintendent of Streets is hereby directed to proceed with the project in accordance with the provisions of Resolution No. 72-217 and Chapter 27, Part 3, of Division 7 of the Streets and Highways Code of the State of California.

The foregoing resolution was introduced at a regular meeting of the Council of the City of Modesto held on the 6th day of March, 1972, by Councilman Smith, who moved its adoption, which motion being duly seconded by Councilman Simon, was upon roll call carried and the resolution adopted by the following vote:

AYES: Councilmen: Dixon, Dunlap, Elliott, Newton, Simon, Smith, Mayor Davies  
NOES: Councilmen: None  
ABSENT: Councilmen: None

ATTEST: W. T. Chynoweth  
W. T. CHYNOWETH, City Clerk

MODESTO CITY COUNCIL  
RESOLUTION NO. 72-306

A RESOLUTION ORDERING THE WORK OF CONSTRUCTION OF  
SIDEWALK ALONG CERTAIN  
STREETS IN THE CITY OF MODESTO (1542 W. Orangeburg Ave.,  
Lot 1 of Block 6041 - James M. Weaving)

WHEREAS, Chapter 27 of Part 3 of Division 7 of the Streets and  
Highways Code of the State of California establishes a procedure pur-  
suant to which the construction of sidewalk  
may be required, and

WHEREAS, in accordance with Section 5876 of the Streets and  
Highways Code, the Superintendent of Streets finds that sidewalks  
have been constructed in front of the  
properties constituting more than fifty per cent (50%) of the street  
frontage along W. Orangeburg Ave., Block 6041

, and  
WHEREAS, the Council, did, on February 22, 1972,  
adopt its Resolution No. 72-218, directing the Superintendent of  
Streets to give notice requiring the construction of sidewalk  
along certain streets in the City of Modesto,  
as provided therein, and

WHEREAS, the Council did by said resolution, set the 6th  
day of March 1972, at 4:10 o'clock P.M., in  
the Council Chambers, as the time and place for a hearing for the  
purpose of passing upon objections or protests, if any, which may be  
raised by the property owners or other interested persons relating to  
the proposed work, and

WHEREAS, the Superintendent of Streets has caused notice to be  
given as directed by said Resolution No. 72-218, and

WHEREAS, at the time set for hearing the protests and objections,  
if any, to the proposed work, the said Council proceeded to hear the  
same,

NOW, THEREFORE, BE IT RESOLVED by the Council of the City of  
Modesto as follows:

SECTION 1. All protests and objections of any kind or nature  
whatsoever to the proposed work are hereby overruled or denied.

SECTION 2. The Superintendent of Streets is hereby directed to proceed with the project in accordance with the provisions of Resolution No. 72-218 and Chapter 27, Part 3, of Division 7 of the Streets and Highways Code of the State of California.

The foregoing resolution was introduced at a regular meeting of the Council of the City of Modesto held on the 6th day of March, 1972, by Councilman Smith, who moved its adoption, which motion being duly seconded by Councilman Simon, was upon roll call carried and the resolution adopted by the following vote:

AYES:	Councilmen:	Dixon, Dunlap, Elliott, Newton, Simon, Smith, Mayor Davies
NOES:	Councilmen:	None
ABSENT:	Councilmen:	None

ATTEST: W. T. Chynoweth  
W. T. CHYNOWETH, City Clerk

MODESTO CITY COUNCIL  
RESOLUTION NO. 72-307

A RESOLUTION ORDERING THE WORK OF CONSTRUCTION OF  
SIDEWALK ALONG CERTAIN  
STREETS IN THE CITY OF MODESTO (1728 W. Orangeburg Ave.,  
Lot 14 of Block 6255 - Ernest Whitescorn)

WHEREAS, Chapter 27 of Part 3 of Division 7 of the Streets and Highways Code of the State of California establishes a procedure pursuant to which the construction of sidewalk may be required, and

WHEREAS, in accordance with Section 5876 of the Streets and Highways Code, the Superintendent of Streets finds that sidewalks have been constructed in front of the properties constituting more than fifty per cent (50%) of the street frontage along W. Orangeburg Ave., Block 6255

, and  
WHEREAS, the Council, did, on February 22, 1972, adopt its Resolution No. 72-220, directing the Superintendent of Streets to give notice requiring the construction of sidewalk along certain streets in the City of Modesto, as provided therein, and

WHEREAS, the Council did by said resolution, set the 6th day of March 1972, at 4:10 o'clock P.M., in the Council Chambers, as the time and place for a hearing for the purpose of passing upon objections or protests, if any, which may be raised by the property owners or other interested persons relating to the proposed work, and

WHEREAS, the Superintendent of Streets has caused notice to be given as directed by said Resolution No. 72-220, and

WHEREAS, at the time set for hearing the protests and objections, if any, to the proposed work, the said Council proceeded to hear the same,

NOW, THEREFORE, BE IT RESOLVED by the Council of the City of Modesto as follows:

SECTION 1. All protests and objections of any kind or nature whatsoever to the proposed work are hereby overruled or denied.

SECTION 2. The Superintendent of Streets is hereby directed to proceed with the project in accordance with the provisions of Resolution No. 72-220 and Chapter 27, Part 3, of Division 7 of the Streets and Highways Code of the State of California.

The foregoing resolution was introduced at a regular meeting of the Council of the City of Modesto held on the 6th day of March, 1972, by Councilman Smith, who moved its adoption, which motion being duly seconded by Councilman Simon, was upon roll call carried and the resolution adopted by the following vote:

AYES: Councilmen: Dixon, Dunlap, Elliott, Newton, Simon,  
Smith, Mayor Davies

NOES: Councilmen: None

ABSENT: Councilmen: None

ATTEST: W. T. Chynoweth  
W. T. CHYNOWETH, City Clerk

MODESTO CITY COUNCIL  
RESOLUTION NO. 72-308

A RESOLUTION ORDERING THE WORK OF CONSTRUCTION OF  
SIDEWALK ALONG CERTAIN  
STREETS IN THE CITY OF MODESTO (1629 W. Orangeburg Ave.,  
Lot 9 of Block 6082 - Gary L. Phillips)

WHEREAS, Chapter 27 of Part 3 of Division 7 of the Streets and Highways Code of the State of California establishes a procedure pursuant to which the construction of sidewalk may be required, and

WHEREAS, in accordance with Section 5876 of the Streets and Highways Code, the Superintendent of Streets finds that sidewalks have been constructed in front of the properties constituting more than fifty per cent (50%) of the street frontage along W. Orangeburg Ave., Block 6082

, and  
WHEREAS, the Council, did, on February 22, 1972, adopt its Resolution No. 72-221, directing the Superintendent of Streets to give notice requiring the construction of sidewalk along certain streets in the City of Modesto, as provided therein, and

WHEREAS, the Council did by said resolution, set the 6th day of March 1972, at 4:10 o'clock P.M., in the Council Chambers, as the time and place for a hearing for the purpose of passing upon objections or protests, if any, which may be raised by the property owners or other interested persons relating to the proposed work, and

WHEREAS, the Superintendent of Streets has caused notice to be given as directed by said Resolution No. 72-221, and

WHEREAS, at the time set for hearing the protests and objections, if any, to the proposed work, the said Council proceeded to hear the same,

NOW, THEREFORE, BE IT RESOLVED by the Council of the City of Modesto as follows:

SECTION 1. All protests and objections of any kind or nature whatsoever to the proposed work are hereby overruled or denied.

SECTION 2. The Superintendent of Streets is hereby directed to proceed with the project in accordance with the provisions of Resolution No. 72-221 and Chapter 27, Part 3, of Division 7 of the Streets and Highways Code of the State of California.

The foregoing resolution was introduced at a regular meeting of the Council of the City of Modesto held on the 6th day of March, 1972, by Councilman Smith, who moved its adoption, which motion being duly seconded by Councilman Simon, was upon roll call carried and the resolution adopted by the following vote:

AYES: Councilmen: Dixon, Dunlap, Elliott, Newton, Simon, Smith, Mayor Davies

NOES: Councilmen: None

ABSENT: Councilmen: None

ATTEST: W. T. Chynoweth  
W. T. CHYNOWETH, City Clerk

MODESTO CITY COUNCIL  
RESOLUTION NO. 72-309

A RESOLUTION ORDERING THE WORK OF CONSTRUCTION OF  
SIDEWALK ALONG CERTAIN  
STREETS IN THE CITY OF MODESTO (On W. Orangeburg Ave. at 1404  
Martin Ave., Lot 1 of Block 6254 - William E. Wilson)

WHEREAS, Chapter 27 of Part 3 of Division 7 of the Streets and Highways Code of the State of California establishes a procedure pursuant to which the construction of sidewalk may be required, and

WHEREAS, in accordance with Section 5876 of the Streets and Highways Code, the Superintendent of Streets finds that sidewalks have been constructed in front of the properties constituting more than fifty per cent (50%) of the street frontage along W. Orangeburg Ave., Block 6254

, and  
WHEREAS, the Council, did, on February 22, 1972, adopt its Resolution No. 72-222, directing the Superintendent of Streets to give notice requiring the construction of sidewalk along certain streets in the City of Modesto, as provided therein, and

WHEREAS, the Council did by said resolution, set the 6th day of March 1972, at 4:10 o'clock P.M., in the Council Chambers, as the time and place for a hearing for the purpose of passing upon objections or protests, if any, which may be raised by the property owners or other interested persons relating to the proposed work, and

WHEREAS, the Superintendent of Streets has caused notice to be given as directed by said Resolution No. 72-222, and

WHEREAS, at the time set for hearing the protests and objections, if any, to the proposed work, the said Council proceeded to hear the same,

NOW, THEREFORE, BE IT RESOLVED by the Council of the City of Modesto as follows:

SECTION 1. All protests and objections of any kind or nature whatsoever to the proposed work are hereby overruled or denied.

SECTION 2. The Superintendent of Streets is hereby directed to proceed with the project in accordance with the provisions of Resolution No. 72-222 and Chapter 27, Part 3, of Division 7 of the Streets and Highways Code of the State of California.

The foregoing resolution was introduced at a regular meeting of the Council of the City of Modesto held on the 6th day of March, 1972, by Councilman Smith, who moved its adoption, which motion being duly seconded by Councilman Simon, was upon roll call carried and the resolution adopted by the following vote:

AYES: Councilmen: Dixon, Dunlap, Elliott, Newton, Simon, Smith, Mayor Davies

NOES: Councilmen: None

ABSENT: Councilmen: None

ATTEST:

W. T. Chynoweth  
W. T. CHYNOWETH, City Clerk

MODESTO CITY COUNCIL  
RESOLUTION NO. 72-310

A RESOLUTION ORDERING THE WORK OF CONSTRUCTION OF  
SIDEWALK ALONG CERTAIN  
STREETS IN THE CITY OF MODESTO (1601 W. Orangeburg Ave.,  
Lot 16 of Block 6082 - Henry J. Windle)

WHEREAS, Chapter 27 of Part 3 of Division 7 of the Streets and Highways Code of the State of California establishes a procedure pursuant to which the construction of sidewalk may be required, and

WHEREAS, in accordance with Section 5876 of the Streets and Highways Code, the Superintendent of Streets finds that sidewalks have been constructed in front of the properties constituting more than fifty per cent (50%) of the street frontage along W. Orangeburg Ave., Block 6082

, and  
WHEREAS, the Council, did, on February 22, 1972, adopt its Resolution No. 72-223, directing the Superintendent of Streets to give notice requiring the construction of sidewalk along certain streets in the City of Modesto, as provided therein, and

WHEREAS, the Council did by said resolution, set the 6th day of March 1972, at 4:10 o'clock P.M., in the Council Chambers, as the time and place for a hearing for the purpose of passing upon objections or protests, if any, which may be raised by the property owners or other interested persons relating to the proposed work, and

WHEREAS, the Superintendent of Streets has caused notice to be given as directed by said Resolution No. 72-223, and

WHEREAS, at the time set for hearing the protests and objections, if any, to the proposed work, the said Council proceeded to hear the same,

NOW, THEREFORE, BE IT RESOLVED by the Council of the City of Modesto as follows:

SECTION 1. All protests and objections of any kind or nature whatsoever to the proposed work are hereby overruled or denied.

SECTION 2. The Superintendent of Streets is hereby directed to proceed with the project in accordance with the provisions of Resolution No. 72-223 and Chapter 27, Part 3, of Division 7 of the Streets and Highways Code of the State of California.

The foregoing resolution was introduced at a regular meeting of the Council of the City of Modesto held on the 6th day of March, 1972, by Councilman Smith, who moved its adoption, which motion being duly seconded by Councilman Simon, was upon roll call carried and the resolution adopted by the following vote:

AYES:	Councilmen:	Dixon, Dunlap, Elliott, Newton, Simon, Smith, Mayor Davies
NOES:	Councilmen:	None
ABSENT:	Councilmen:	None

ATTEST:

W. T. Chynoweth  
W. T. CHYNOWETH, City Clerk

MODESTO CITY COUNCIL  
RESOLUTION NO. 72-311

A RESOLUTION ORDERING THE WORK OF CONSTRUCTION OF  
SIDEWALK ALONG CERTAIN  
STREETS IN THE CITY OF MODESTO (1429 W. Orangeburg Ave.,  
Lot 3 of Block 6078 - Haron G. Wright)

WHEREAS, Chapter 27 of Part 3 of Division 7 of the Streets and Highways Code of the State of California establishes a procedure pursuant to which the construction of sidewalk may be required, and

WHEREAS, in accordance with Section 5876 of the Streets and Highways Code, the Superintendent of Streets finds that sidewalks have been constructed in front of the properties constituting more than fifty per cent (50%) of the street frontage along W. Orangeburg Ave., Block 6078

, and  
WHEREAS, the Council, did, on February 22, 1972, adopt its Resolution No. 72-224, directing the Superintendent of Streets to give notice requiring the construction of sidewalk along certain streets in the City of Modesto, as provided therein, and

WHEREAS, the Council did by said resolution, set the 6th day of March 1972, at 4:10 o'clock P.M., in the Council Chambers, as the time and place for a hearing for the purpose of passing upon objections or protests, if any, which may be raised by the property owners or other interested persons relating to the proposed work, and

WHEREAS, the Superintendent of Streets has caused notice to be given as directed by said Resolution No. 72-224, and

WHEREAS, at the time set for hearing the protests and objections, if any, to the proposed work, the said Council proceeded to hear the same,

NOW, THEREFORE, BE IT RESOLVED by the Council of the City of Modesto as follows:

SECTION 1. All protests and objections of any kind or nature whatsoever to the proposed work are hereby overruled or denied.

SECTION 2. The Superintendent of Streets is hereby directed to proceed with the project in accordance with the provisions of Resolution No. 72-224 and Chapter 27, Part 3, of Division 7 of the Streets and Highways Code of the State of California.

The foregoing resolution was introduced at a regular meeting of the Council of the City of Modesto held on the 6th day of March, 1972, by Councilman Smith, who moved its adoption, which motion being duly seconded by Councilman Simon, was upon roll call carried and the resolution adopted by the following vote:

AYES: Councilmen: Dixon, Dunlap, Elliott, Newton, Simon,  
Smith, Mayor Davies

NOES: Councilmen: None

ABSENT: Councilmen: None

ATTEST: W. T. Chynoweth  
W. T. CHYNOWETH, City Clerk

MODESTO CITY COUNCIL  
RESOLUTION NO. 72-312

A RESOLUTION ORDERING THE WORK OF CONSTRUCTION OF  
SIDEWALK ALONG CERTAIN  
STREETS IN THE CITY OF MODESTO (1743 W. Orangeburg, Ave.,  
Lot 8 of Block 6254 - Neal Bruce Wright)

WHEREAS, Chapter 27 of Part 3 of Division 7 of the Streets and Highways Code of the State of California establishes a procedure pursuant to which the construction of sidewalk may be required, and

WHEREAS, in accordance with Section 5876 of the Streets and Highways Code, the Superintendent of Streets finds that sidewalks have been constructed in front of the properties constituting more than fifty per cent (50%) of the street frontage along W. Orangeburg Ave., Block 6254

, and  
WHEREAS, the Council, did, on February 22, 1972, adopt its Resolution No. 72-225, directing the Superintendent of Streets to give notice requiring the construction of sidewalk along certain streets in the City of Modesto, as provided therein, and

WHEREAS, the Council did by said resolution, set the 6th day of March 1972, at 4:10 o'clock P.M., in the Council Chambers, as the time and place for a hearing for the purpose of passing upon objections or protests, if any, which may be raised by the property owners or other interested persons relating to the proposed work, and

WHEREAS, the Superintendent of Streets has caused notice to be given as directed by said Resolution No. 72-225, and

WHEREAS, at the time set for hearing the protests and objections, if any, to the proposed work, the said Council proceeded to hear the same,

NOW, THEREFORE, BE IT RESOLVED by the Council of the City of Modesto as follows:

SECTION 1. All protests and objections of any kind or nature whatsoever to the proposed work are hereby overruled or denied.

SECTION 2. The Superintendent of Streets is hereby directed to proceed with the project in accordance with the provisions of Resolution No. 72-225 and Chapter 27, Part 3, of Division 7 of the Streets and Highways Code of the State of California.

The foregoing resolution was introduced at a regular meeting of the Council of the City of Modesto held on the 6th day of March, 1972, by Councilman Smith, who moved its adoption, which motion being duly seconded by Councilman Simon, was upon roll call carried and the resolution adopted by the following vote:

AYES: Councilmen: Dixon, Dunlap, Elliott, Newton, Simon,  
Smith, Mayor Davies

NOES: Councilmen: None

ABSENT: Councilmen: None

ATTEST:

W. T. Chynoweth  
W. T. CHYNOWETH, City Clerk

MODESTO CITY COUNCIL  
RESOLUTION NO. 72-313

A RESOLUTION INSTRUCTING THE SUPERINTENDENT OF STREETS TO GIVE NOTICE REQUIRING CONSTRUCTION OF SIDEWALK ALONG CERTAIN STREETS IN THE CITY OF MODESTO (1011 College Avenue, a portion of Block 824 - Harry M. Allen)

WHEREAS, Chapter 27 of Part 3 of Division 7 of the Streets and Highways Code of the State of California establishes a procedure pursuant to which the construction of sidewalks may be required, and

WHEREAS, in accordance with Section 5876 of the Streets and Highways Code, the Superintendent of Streets finds that sidewalks have been constructed, or construction has been guaranteed, in front of the properties constituting more than fifty per cent (50%) of the street frontage of College Ave., Block 824

NOW, THEREFORE, BE IT RESOLVED by the Council of the City of Modesto as follows:

SECTION 1. The Superintendent of Streets is hereby directed to notify the owners of record of the properties described as follows: All that real property in the City of Modesto, County of Stanislaus, State of California, described as follows:

The South 63 feet of the North 976 feet of the West 130 feet of the East 170 feet and the South 60 feet of the North 976 feet of the West 16.15 feet of the East 186.15 feet of the NW $\frac{1}{4}$  of the SW $\frac{1}{4}$  20-3/9 MDB&M

(Stanislaus County Assessor's Parcel No. 002-03 114-0504-001)

to construct or cause to be constructed sidewalks along the street frontage of the property/properties hereinabove described, all of said construction to be in accordance with City of Modesto standards for such construction work.

SECTION 2. The 20th day of March, 1972, at 4:20 o'clock P.M. in the Council Chambers, located in the City Hall, 801 Eleventh Street, Modesto, California, is set as the time and place where the Council will hear and pass upon objections or protests, if any, which may be raised by any property owner or other interested persons relating to the proposed work.

SECTION 3. The Superintendent of Streets is hereby authorized to implement the provisions of this resolution in accordance with the procedure contained in Chapter 27, Part 3, Division 7 of the Streets and Highways Code of the State of California.

The foregoing resolution was introduced at a regular meeting of the Council of the City of Modesto held on the 6th day of March, 1972, by Councilman Smith, who moved its adoption, which motion being duly seconded by Councilman Elliott, was upon roll call carried and the resolution adopted by the following vote:

AYES:	Councilmen:	Dixon, Dunlap, Elliott, Simon, Smith, Mayor Davies
NOES:	Councilmen:	None
ABSENT:	Councilmen:	Newton

ATTEST: W. T. Chynoweth  
W, T. CHYNOWETH, City Clerk

MODESTO CITY COUNCIL  
RESOLUTION NO.72-314

314

A RESOLUTION INSTRUCTING THE SUPERINTENDENT OF STREETS TO GIVE NOTICE  
REQUIRING CONSTRUCTION OF SIDEWALK  
ALONG CERTAIN STREETS IN THE CITY OF MODESTO (925 College Avenue, a por-  
tion of Block 824 - Mr. Stathe Angelo)

WHEREAS, Chapter 27 of Part 3 of Division 7 of the Streets  
and Highways Code of the State of California establishes a procedure  
pursuant to which the construction of sidewalk  
may be required, and

WHEREAS, in accordance with Section 5876 of the Streets and  
Highways Code, the Superintendent of Streets finds that sidewalks  
have been constructed, or construction  
has been guaranteed, in front of the properties constituting more  
than fifty per cent (50%) of the street frontage of  
College Ave., Block 824

NOW, THEREFORE, BE IT RESOLVED by the Council of the City  
of Modesto as follows:

SECTION 1. The Superintendent of Streets is hereby directed  
to notify the owners of record of the properties described as follows:  
All that real property in the City of Modesto, County of Stanislaus,  
State of California, described as follows:

The South 40 feet of Lot 5 and the North 44 feet of  
Lot 6 of Block 824 of Campus Tract No. 2 as per map  
filed December 7, 1950 in Volume 17 of Maps, Page 17,  
Stanislaus County Records.

(Stanislaus County Assessor's Parcel No. 002-03 114-0510-001)

to construct or cause to be constructed sidewalks along the street frontage of the property/properties hereinabove described, all of said construction to be in accordance with City of Modesto standards for such construction work.

SECTION 2. The 20th day of March, 1972, at 4:20 o'clock P.M. in the Council Chambers, located in the City Hall, 801 Eleventh Street, Modesto, California, is set as the time and place where the Council will hear and pass upon objections or protests, if any, which may be raised by any property owner or other interested persons relating to the proposed work.

SECTION 3. The Superintendent of Streets is hereby authorized to implement the provisions of this resolution in accordance with the procedure contained in Chapter 27, Part 3, Division 7 of the Streets and Highways Code of the State of California.

The foregoing resolution was introduced at a regular meeting of the Council of the City of Modesto held on the 6th day of March, 1972, by Councilman Smith, who moved its adoption, which motion being duly seconded by Councilman Elliott, was upon roll call carried and the resolution adopted by the following vote:

AYES:	Councilmen:	Dixon, Dunlap, Elliott, Simon, Smith, Mayor Davies
NOES:	Councilmen:	None
ABSENT:	Councilmen:	Newton

ATTEST: W. T. Chynoweth  
W, T, CHYNOWETH, City Clerk

MODESTO CITY COUNCIL  
RESOLUTION NO. 72-315

315

A RESOLUTION INSTRUCTING THE SUPERINTENDENT OF STREETS TO GIVE NOTICE REQUIRING CONSTRUCTION OF SIDEWALK ALONG CERTAIN STREETS IN THE CITY OF MODESTO (On College Ave. at 1050 Exeter Avenue, Lots 7, 8 and portion of 9, Block 821 - Mrs. Leah B. Barr)

WHEREAS, Chapter 27 of Part 3 of Division 7 of the Streets and Highways Code of the State of California establishes a procedure pursuant to which the construction of sidewalk may be required, and

WHEREAS, in accordance with Section 5876 of the Streets and Highways Code, the Superintendent of Streets finds that sidewalks have been constructed, or construction has been guaranteed, in front of the properties constituting more than fifty per cent (50%) of the street frontage of College Ave., Block 821

---

NOW, THEREFORE, BE IT RESOLVED by the Council of the City of Modesto as follows:

SECTION 1. The Superintendent of Streets is hereby directed to notify the owners of record of the properties described as follows: All that real property in the City of Modesto, County of Stanislaus, State of California, described as follows:

Lots 7 and 8 and that portion of Lot 9 lying North of the South line of the North  $\frac{1}{2}$  of the Southwest  $\frac{1}{4}$  of Section 20, Township 3 South, Range 9 East, M. D. B. & M. of Block 821 of Campus Tract as per map filed October 11, 1937 in Volume 11 of Maps, Page 37, Stanislaus County Records.

(Stanislaus County Assessor's Parcel No. 002-03 114-0431-001)

to construct or cause to be constructed sidewalks along the street frontage of the property/properties hereinabove described, all of said construction to be in accordance with City of Modesto standards for such construction work.

SECTION 2. The 20th day of March, 1972, at 4:20 o'clock P.M. in the Council Chambers, located in the City Hall, 801 Eleventh Street, Modesto, California, is set as the time and place where the Council will hear and pass upon objections or protests, if any, which may be raised by any property owner or other interested persons relating to the proposed work.

SECTION 3. The Superintendent of Streets is hereby authorized to implement the provisions of this resolution in accordance with the procedure contained in Chapter 27, Part 3, Division 7 of the Streets and Highways Code of the State of California.


The foregoing resolution was introduced at a regular meeting of the Council of the City of Modesto held on the 6th day of March, 1972, by Councilman Smith, who moved its adoption, which motion being duly seconded by Councilman Elliott, was upon roll call carried and the resolution adopted by the following vote:

AYES: Councilmen: Dixon, Dunlap, Elliott, Simon, Smith,  
Mayor Davies

NOES: Councilmen: None

ABSENT: Councilmen: Newton

ATTEST:

  
\_\_\_\_\_  
W, T, CHYNOWETH, City Clerk



to construct or cause to be constructed sidewalks along the street frontage of the property/properties hereinabove described, all of said construction to be in accordance with City of Modesto standards for such construction work.

SECTION 2. The 20th day of March, 1972, at 4:20 o'clock P.M. in the Council Chambers, located in the City Hall, 801 Eleventh Street, Modesto, California, is set as the time and place where the Council will hear and pass upon objections or protests, if any, which may be raised by any property owner or other interested persons relating to the proposed work.

SECTION 3. The Superintendent of Streets is hereby authorized to implement the provisions of this resolution in accordance with the procedure contained in Chapter 27, Part 3, Division 7 of the Streets and Highways Code of the State of California.

The foregoing resolution was introduced at a regular meeting of the Council of the City of Modesto held on the 6th day of March, 1972, by Councilman Smith, who moved its adoption, which motion being duly seconded by Councilman Elliott, was upon roll call carried and the resolution adopted by the following vote:

AYES:	Councilmen:	Dixon, Dunlap, Elliott, Simon, Smith, Mayor Davies
NOES:	Councilmen:	None
ABSENT:	Councilmen:	Newton

ATTEST:

  
\_\_\_\_\_  
W, T, CHYNOWETH, City Clerk

MODESTO CITY COUNCIL  
RESOLUTION NO. 72-317

317

A RESOLUTION INSTRUCTING THE SUPERINTENDENT OF STREETS TO GIVE NOTICE  
REQUIRING CONSTRUCTION OF SIDEWALK  
ALONG CERTAIN STREETS IN THE CITY OF MODESTO (On College Ave. at 908  
College, Lot 9 of Block 820 - Warner A. Benthall)

WHEREAS, Chapter 27 of Part 3 of Division 7 of the Streets  
and Highways Code of the State of California establishes a procedure  
pursuant to which the construction of sidewalk  
may be required, and

WHEREAS, in accordance with Section 5876 of the Streets and  
Highways Code, the Superintendent of Streets finds that sidewalks  
\_\_\_\_\_ have been constructed, or construction  
has been guaranteed, in front of the properties constituting more  
than fifty per cent (50%) of the street frontage of  
College Avenue, Block 820

---

NOW, THEREFORE, BE IT RESOLVED by the Council of the City  
of Modesto as follows:

SECTION 1. The Superintendent of Streets is hereby directed  
to notify the owners of record of the properties described as follows:  
All that real property in the City of Modesto, County of Stanislaus,  
State of California, described as follows:

Lot 9 of Block 820 of Campus Tract as per map filed  
October 11, 1937 in Volume 11, Page 37, Stanislaus  
County Records.

(Stanislaus County Assessor's Parcel No. 002-01 114-0902-001)  
(908 College Avenue)

to construct or cause to be constructed sidewalks along the street frontage of the property/properties hereinabove described, all of said construction to be in accordance with City of Modesto standards for such construction work.

SECTION 2. The 20th day of March, 1972, at 4:20 o'clock P.M. in the Council Chambers, located in the City Hall, 801 Eleventh Street, Modesto, California, is set as the time and place where the Council will hear and pass upon objections or protests, if any, which may be raised by any property owner or other interested persons relating to the proposed work.

SECTION 3. The Superintendent of Streets is hereby authorized to implement the provisions of this resolution in accordance with the procedure contained in Chapter 27, Part 3, Division 7 of the Streets and Highways Code of the State of California.

The foregoing resolution was introduced at a regular meeting of the Council of the City of Modesto held on the 6th day of March, 1972, by Councilman Smith, who moved its adoption, which motion being duly seconded by Councilman Elliott, was upon roll call carried and the resolution adopted by the following vote:

AYES: Councilmen: Dixon, Dunlap, Elliott, Simon, Smith,  
Mayor Davies

NOES: Councilmen: None

ABSENT: Councilmen: Newton

ATTEST: W. T. Chynoweth  
W. T. CHYNOWETH, City Clerk



to construct or cause to be constructed sidewalks along the street frontage of the property/properties hereinabove described, all of said construction to be in accordance with City of Modesto standards for such construction work.


SECTION 2. The 20th day of March, 1972, at 4:20 o'clock P.M. in the Council Chambers, located in the City Hall, 801 Eleventh Street, Modesto, California, is set as the time and place where the Council will hear and pass upon objections or protests, if any, which may be raised by any property owner or other interested persons relating to the proposed work.

SECTION 3. The Superintendent of Streets is hereby authorized to implement the provisions of this resolution in accordance with the procedure contained in Chapter 27, Part 3, Division 7 of the Streets and Highways Code of the State of California.

The foregoing resolution was introduced at a regular meeting of the Council of the City of Modesto held on the 6th day of March, 1972, by Councilman Smith, who moved its adoption, which motion being duly seconded by Councilman Elliott, was upon roll call carried and the resolution adopted by the following vote:

AYES:	Councilmen:	Dixon, Dunlap, Elliott, Simon, Smith, Mayor Davies
NOES:	Councilmen:	None
ABSENT:	Councilmen:	Newton

ATTEST:

  
\_\_\_\_\_  
W. T. CHYNOWETH, City Clerk

MODESTO CITY COUNCIL  
RESOLUTION NO. 72-319

319

A RESOLUTION INSTRUCTING THE SUPERINTENDENT OF STREETS TO GIVE NOTICE REQUIRING CONSTRUCTION OF SIDEWALK ALONG CERTAIN STREETS IN THE CITY OF MODESTO (1003 College Avenue, portion of Block 824 - William K. Boulos)

WHEREAS, Chapter 27 of Part 3 of Division 7 of the Streets and Highways Code of the State of California establishes a procedure pursuant to which the construction of sidewalk may be required, and

WHEREAS, in accordance with Section 5876 of the Streets and Highways Code, the Superintendent of Streets finds that sidewalks    have been constructed, or construction has been guaranteed, in front of the properties constituting more than fifty per cent (50%) of the street frontage of College Avenue, Block 824

NOW, THEREFORE, BE IT RESOLVED by the Council of the City of Modesto as follows:

SECTION 1. The Superintendent of Streets is hereby directed to notify the owners of record of the properties described as follows: All that real property in the City of Modesto, County of Stanislaus, State of California, described as follows:

The South 60 feet of the North 435.92 feet of the West 125 feet of the East 165 feet of the SE $\frac{1}{4}$  of the NW $\frac{1}{4}$  of the SW $\frac{1}{4}$  20-3/9 MDB&M.

(Stanislaus County Assessor's Parcel No. 002-03 114-0506-001)  
(1003 College Avenue)

to construct or cause to be constructed sidewalks along the street frontage of the property/properties hereinabove described, all of said construction to be in accordance with City of Modesto standards for such construction work.

SECTION 2. The 20th day of March, 1972, at 4:20 o'clock P.M. in the Council Chambers, located in the City Hall, 801 Eleventh Street, Modesto, California, is set as the time and place where the Council will hear and pass upon objections or protests, if any, which may be raised by any property owner or other interested persons relating to the proposed work.

SECTION 3. The Superintendent of Streets is hereby authorized to implement the provisions of this resolution in accordance with the procedure contained in Chapter 27, Part 3, Division 7 of the Streets and Highways Code of the State of California.


The foregoing resolution was introduced at a regular meeting of the Council of the City of Modesto held on the 6th day of March, 1972, by Councilman Smith, who moved its adoption, which motion being duly seconded by Councilman Elliott, was upon roll call carried and the resolution adopted by the following vote:

AYES: Councilmen: Dixon, Dunlap, Elliott, Simon, Smith,  
Mayor Davies

NOES: Councilmen: None

ABSENT: Councilmen: Newton

ATTEST:

  
\_\_\_\_\_  
W. T. CHYNOWETH, City Clerk



to construct or cause to be constructed sidewalks along the street frontage of the property/properties hereinabove described, all of said construction to be in accordance with City of Modesto standards for such construction work.

SECTION 2. The 20th day of March, 1972, at 4:20 o'clock P.M. in the Council Chambers, located in the City Hall, 801 Eleventh Street, Modesto, California, is set as the time and place where the Council will hear and pass upon objections or protests, if any, which may be raised by any property owner or other interested persons relating to the proposed work.

SECTION 3. The Superintendent of Streets is hereby authorized to implement the provisions of this resolution in accordance with the procedure contained in Chapter 27, Part 3, Division 7 of the Streets and Highways Code of the State of California.

The foregoing resolution was introduced at a regular meeting of the Council of the City of Modesto held on the 6th day of March, 1972, by Councilman Smith, who moved its adoption, which motion being duly seconded by Councilman Elliott, was upon roll call carried and the resolution adopted by the following vote:

AYES: Councilmen: Dixon, Dunlap, Elliott, Simon, Smith,  
Mayor Davies

NOES: Councilmen: None

ABSENT: Councilmen: Newton

ATTEST: W. T. Chynoweth  
W. T. CHYNOWETH, City Clerk

MODESTO CITY COUNCIL 301  
RESOLUTION NO. 72-321

A RESOLUTION INSTRUCTING THE SUPERINTENDENT OF STREETS TO GIVE NOTICE  
REQUIRING CONSTRUCTION OF SIDEWALK  
ALONG CERTAIN STREETS IN THE CITY OF MODESTO (1112 College Avenue,  
Lot 6 of Block 832 - Robert Coleman)

WHEREAS, Chapter 27 of Part 3 of Division 7 of the Streets  
and Highways Code of the State of California establishes a procedure  
pursuant to which the construction of sidewalk  
may be required, and

WHEREAS, in accordance with Section 5876 of the Streets and  
Highways Code, the Superintendent of Streets finds that sidewalks  
have been constructed, or construction  
has been guaranteed, in front of the properties constituting more  
than fifty per cent (50%) of the street frontage of  
College Avenue, Block 832

NOW, THEREFORE, BE IT RESOLVED by the Council of the City  
of Modesto as follows:

SECTION 1. The Superintendent of Streets is hereby directed  
to notify the owners of record of the properties described as follows:  
All that real property in the City of Modesto, County of Stanislaus,  
State of California, described as follows:

Lot 6 of Block 832 of College Manor Tract as per  
map filed July 13, 1938 in Volume 11, Page 45,  
Stanislaus County Records.

(Stanislaus County Assessor's Parcel No. 002-03 114-0206-001)  
(1112 College Avenue)

to construct or cause to be constructed sidewalks along the street frontage of the property/properties hereinabove described, all of said construction to be in accordance with City of Modesto standards for such construction work.

SECTION 2. The 20th day of March, 1972, at 4:20 o'clock P.M. in the Council Chambers, located in the City Hall, 801 Eleventh Street, Modesto, California, is set as the time and place where the Council will hear and pass upon objections or protests, if any, which may be raised by any property owner or other interested persons relating to the proposed work.

SECTION 3. The Superintendent of Streets is hereby authorized to implement the provisions of this resolution in accordance with the procedure contained in Chapter 27, Part 3, Division 7 of the Streets and Highways Code of the State of California.


The foregoing resolution was introduced at a regular meeting of the Council of the City of Modesto held on the 6th day of March, 1972, by Councilman Smith, who moved its adoption, which motion being duly seconded by Councilman Elliott, was upon roll call carried and the resolution adopted by the following vote:

AYES: Councilmen: Dixon, Dunlap, Elliott, Simon, Smith,  
Mayor Davies

NOES: Councilmen: None

ABSENT: Councilmen: Newton

ATTEST:

  
\_\_\_\_\_  
W. T. CHYNOWETH, City Clerk



to construct or cause to be constructed sidewalks along the street frontage of the property/properties hereinabove described, all of said construction to be in accordance with City of Modesto standards for such construction work.

SECTION 2. The 20th day of March, 1972, at 4:20 o'clock P.M. in the Council Chambers, located in the City Hall, 801 Eleventh Street, Modesto, California, is set as the time and place where the Council will hear and pass upon objections or protests, if any, which may be raised by any property owner or other interested persons relating to the proposed work.

SECTION 3. The Superintendent of Streets is hereby authorized to implement the provisions of this resolution in accordance with the procedure contained in Chapter 27, Part 3, Division 7 of the Streets and Highways Code of the State of California.


The foregoing resolution was introduced at a regular meeting of the Council of the City of Modesto held on the 6th day of March, 1972, by Councilman Smith, who moved its adoption, which motion being duly seconded by Councilman Elliott, was upon roll call carried and the resolution adopted by the following vote:

AYES: Councilmen: Dixon, Dunlap, Elliott, Simon, Smith,  
Mayor Davies

NOES: Councilmen: None

ABSENT: Councilmen: Newton

ATTEST:

  
\_\_\_\_\_  
W. T. CHYNOWETH, City Clerk



to construct or cause to be constructed sidewalks along the street frontage of the property/properties hereinabove described, all of said construction to be in accordance with City of Modesto standards for such construction work.


SECTION 2. The 20th day of March, 1972, at 4:20 o'clock P.M. in the Council Chambers, located in the City Hall, 801 Eleventh Street, Modesto, California, is set as the time and place where the Council will hear and pass upon objections or protests, if any, which may be raised by any property owner or other interested persons relating to the proposed work.

SECTION 3. The Superintendent of Streets is hereby authorized to implement the provisions of this resolution in accordance with the procedure contained in Chapter 27, Part 3, Division 7 of the Streets and Highways Code of the State of California.

The foregoing resolution was introduced at a regular meeting of the Council of the City of Modesto held on the 6th day of March, 1972, by Councilman Smith, who moved its adoption, which motion being duly seconded by Councilman Elliott, was upon roll call carried and the resolution adopted by the following vote:

AYES:	Councilmen:	Dixon, Dunlap, Elliott, Simon, Smith, Mayor Davies
NOES:	Councilmen:	None
ABSENT:	Councilmen:	Newton

ATTEST:

  
\_\_\_\_\_  
W. T. CHYNOWETH, City Clerk



to construct or cause to be constructed sidewalks along the street frontage of the property/properties hereinabove described, all of said construction to be in accordance with City of Modesto standards for such construction work.

SECTION 2. The 20th day of March, 1972, at 4:20 o'clock P.M. in the Council Chambers, located in the City Hall, 801 Eleventh Street, Modesto, California, is set as the time and place where the Council will hear and pass upon objections or protests, if any, which may be raised by any property owner or other interested persons relating to the proposed work.

SECTION 3. The Superintendent of Streets is hereby authorized to implement the provisions of this resolution in accordance with the procedure contained in Chapter 27, Part 3, Division 7 of the Streets and Highways Code of the State of California.

The foregoing resolution was introduced at a regular meeting of the Council of the City of Modesto held on the 6th day of March, 1972, by Councilman Smith, who moved its adoption, which motion being duly seconded by Councilman Elliott, was upon roll call carried and the resolution adopted by the following vote:

AYES:	Councilmen:	Dixon, Dunlap, Elliott, Simon, Smith, Mayor Davies
NOES:	Councilmen:	None
ABSENT:	Councilmen:	Newton

ATTEST: W. T. Chynoweth  
W. T. CHYNOWETH, City Clerk

325

MODESTO CITY COUNCIL  
RESOLUTION NO. 72-325

A RESOLUTION INSTRUCTING THE SUPERINTENDENT OF STREETS TO GIVE NOTICE REQUIRING CONSTRUCTION OF SIDEWALK ALONG CERTAIN STREETS IN THE CITY OF MODESTO (On College Avenue and W. Roseburg Avenue at 1045 W. Roseburg Avenue, Lots 10 and South 40' of Lot 9, Block 6011 - Wilfred L. Gross)

WHEREAS, Chapter 27 of Part 3 of Division 7 of the Streets and Highways Code of the State of California establishes a procedure pursuant to which the construction of sidewalk may be required, and

WHEREAS, in accordance with Section 5876 of the Streets and Highways Code, the Superintendent of Streets finds that sidewalks have been constructed, or construction has been guaranteed, in front of the properties constituting more than fifty per cent (50%) of the street frontage of College Ave. & W. Roseburg Ave., Block 6011

---

NOW, THEREFORE, BE IT RESOLVED by the Council of the City of Modesto as follows:

SECTION 1. The Superintendent of Streets is hereby directed to notify the owners of record of the properties described as follows: All that real property in the City of Modesto, County of Stanislaus, State of California, described as follows:

Lot 10 and the South 40 feet of Lot 9 of Block 6011 of Chapin Tract as per map filed August 31, 1946 In Volume 14, Page 73, Stanislaus County Records.

(Stanislaus County Assessor's Parcel No. 002-03 118-1309-001)  
(1045 W. Roseburg Avenue)

to construct or cause to be constructed sidewalks along the street frontage of the property/properties hereinabove described, all of said construction to be in accordance with City of Modesto standards for such construction work.

SECTION 2. The 20th day of March, 1972, at 4:20 o'clock P.M. in the Council Chambers, located in the City Hall, 801 Eleventh Street, Modesto, California, is set as the time and place where the Council will hear and pass upon objections or protests, if any, which may be raised by any property owner or other interested persons relating to the proposed work.

SECTION 3. The Superintendent of Streets is hereby authorized to implement the provisions of this resolution in accordance with the procedure contained in Chapter 27, Part 3, Division 7 of the Streets and Highways Code of the State of California.


The foregoing resolution was introduced at a regular meeting of the Council of the City of Modesto held on the 6th day of March, 1972, by Councilman Smith, who moved its adoption, which motion being duly seconded by Councilman Elliott, was upon roll call carried and the resolution adopted by the following vote:

AYES: Councilmen: Dixon, Dunlap, Elliott, Simon, Smith,  
Mayor Davies

NOES: Councilmen: None

ABSENT: Councilmen: Newton

ATTEST:

  
\_\_\_\_\_  
W. T. CHYNOWETH, City Clerk



to construct or cause to be constructed sidewalks along the street frontage of the property/properties hereinabove described, all of said construction to be in accordance with City of Modesto standards for such construction work.

SECTION 2. The 20th day of March, 1972, at 4:20 o'clock P.M. in the Council Chambers, located in the City Hall, 801 Eleventh Street, Modesto, California, is set as the time and place where the Council will hear and pass upon objections or protests, if any, which may be raised by any property owner or other interested persons relating to the proposed work.

SECTION 3. The Superintendent of Streets is hereby authorized to implement the provisions of this resolution in accordance with the procedure contained in Chapter 27, Part 3, Division 7 of the Streets and Highways Code of the State of California.


The foregoing resolution was introduced at a regular meeting of the Council of the City of Modesto held on the 6th day of March, 1972, by Councilman Smith, who moved its adoption, which motion being duly seconded by Councilman Elliott, was upon roll call carried and the resolution adopted by the following vote:

AYES: Councilmen: Dixon, Dunlap, Elliott, Simon, Smith,  
Mayor Davies

NOES: Councilmen: None

ABSENT: Councilmen: Newton

ATTEST:

  
\_\_\_\_\_  
W. T. CHYNOWETH, City Clerk



to construct or cause to be constructed sidewalks along the street frontage of the property/properties hereinabove described, all of said construction to be in accordance with City of Modesto standards for such construction work.

SECTION 2. The 20th day of March, 1972, at 4:20 o'clock P.M. in the Council Chambers, located in the City Hall, 801 Eleventh Street, Modesto, California, is set as the time and place where the Council will hear and pass upon objections or protests, if any, which may be raised by any property owner or other interested persons relating to the proposed work.

SECTION 3. The Superintendent of Streets is hereby authorized to implement the provisions of this resolution in accordance with the procedure contained in Chapter 27, Part 3, Division 7 of the Streets and Highways Code of the State of California.


The foregoing resolution was introduced at a regular meeting of the Council of the City of Modesto held on the 6th day of March, 1972, by Councilman Smith, who moved its adoption, which motion being duly seconded by Councilman Elliott, was upon roll call carried and the resolution adopted by the following vote:

AYES: Councilmen: Dixon, Dunlap, Elliott, Simon, Smith,  
Mayor Davies

NOES: Councilmen: None

ABSENT: Councilmen: Newton

ATTEST:

  
\_\_\_\_\_  
W. T. CHYNOWETH, City Clerk

MODESTO CITY COUNCIL  
RESOLUTION NO. 72-328

A RESOLUTION INSTRUCTING THE SUPERINTENDENT OF STREETS TO GIVE NOTICE  
REQUIRING CONSTRUCTION OF SIDEWALK  
ALONG CERTAIN STREETS IN THE CITY OF MODESTO (1116 College Avenue,  
Lot 5 of Block 832 - Edward R. Herman)

WHEREAS, Chapter 27 of Part 3 of Division 7 of the Streets  
and Highways Code of the State of California establishes a procedure  
pursuant to which the construction of sidewalk  
may be required, and

WHEREAS, in accordance with Section 5876 of the Streets and  
Highways Code, the Superintendent of Streets finds that sidewalks  
have been constructed, or construction  
has been guaranteed, in front of the properties constituting more  
than fifty per cent (50%) of the street frontage of  
College Avenue, Block 832

NOW, THEREFORE, BE IT RESOLVED by the Council of the City  
of Modesto as follows:

SECTION 1. The Superintendent of Streets is hereby directed  
to notify the owners of record of the properties described as follows:  
All that real property in the City of Modesto, County of Stanislaus,  
State of California, described as follows:

Lot 5 of Block 832 of College Manor Tract as per map  
filed July 13, 1938 in Volume 11, Page 45, Stanislaus  
County Records.

(Stanislaus County Assessor's Parcel No. 002-03 114-0205-001)  
(1116 College Avenue)

to construct or cause to be constructed sidewalks along the street frontage of the property/properties hereinabove described, all of said construction to be in accordance with City of Modesto standards for such construction work.

SECTION 2. The 20th day of March, 1972, at 4:20 o'clock P.M. in the Council Chambers, located in the City Hall, 801 Eleventh Street, Modesto, California, is set as the time and place where the Council will hear and pass upon objections or protests, if any, which may be raised by any property owner or other interested persons relating to the proposed work.

SECTION 3. The Superintendent of Streets is hereby authorized to implement the provisions of this resolution in accordance with the procedure contained in Chapter 27, Part 3, Division 7 of the Streets and Highways Code of the State of California.


The foregoing resolution was introduced at a regular meeting of the Council of the City of Modesto held on the 6th day of March, 1972, by Councilman Smith, who moved its adoption, which motion being duly seconded by Councilman Elliott, was upon roll call carried and the resolution adopted by the following vote:

AYES: Councilmen: Dixon, Dunlap, Elliott, Simon, Smith,  
Mayor Davies

NOES: Councilmen: None

ABSENT: Councilmen: Newton

ATTEST:

  
\_\_\_\_\_  
W. T. CHYNOWETH, City Clerk



to construct or cause to be constructed sidewalks along the street frontage of the property/properties hereinabove described, all of said construction to be in accordance with City of Modesto standards for such construction work.

SECTION 2. The 20th day of March, 1972, at 4:20 o'clock P.M. in the Council Chambers, located in the City Hall, 801 Eleventh Street, Modesto, California, is set as the time and place where the Council will hear and pass upon objections or protests, if any, which may be raised by any property owner or other interested persons relating to the proposed work.

SECTION 3. The Superintendent of Streets is hereby authorized to implement the provisions of this resolution in accordance with the procedure contained in Chapter 27, Part 3, Division 7 of the Streets and Highways Code of the State of California.

The foregoing resolution was introduced at a regular meeting of the Council of the City of Modesto held on the 6th day of March, 1972, by Councilman Smith, who moved its adoption, which motion being duly seconded by Councilman Elliott, was upon roll call carried and the resolution adopted by the following vote:

AYES: Councilmen: Dixon, Dunlap, Elliott, Simon, Smith,  
Mayor Davies

NOES: Councilmen: None

ABSENT: Councilmen: Newton

ATTEST: W. T. Chynoweth  
W. T. CHYNOWETH, City Clerk

MODESTO CITY COUNCIL  
RESOLUTION NO. 72-330

A RESOLUTION INSTRUCTING THE SUPERINTENDENT OF STREETS TO GIVE NOTICE REQUIRING CONSTRUCTION OF SIDEWALK  
ALONG CERTAIN STREETS IN THE CITY OF MODESTO (1015 College, portion  
of Block 824 - William G. Howe)

WHEREAS, Chapter 27 of Part 3 of Division 7 of the Streets and Highways Code of the State of California establishes a procedure pursuant to which the construction of sidewalk may be required, and

WHEREAS, in accordance with Section 5876 of the Streets and Highways Code, the Superintendent of Streets finds that sidewalks have been constructed, or construction has been guaranteed, in front of the properties constituting more than fifty per cent (50%) of the street frontage of College Avenue, Block 824

---

NOW, THEREFORE, BE IT RESOLVED by the Council of the City of Modesto as follows:

SECTION 1. The Superintendent of Streets is hereby directed to notify the owners of record of the properties described as follows: All that real property in the City of Modesto, County of Stanislaus, State of California, described as follows:

The South 110 feet of the North 913 feet of the West 130 feet of the East 170 feet of the NW $\frac{1}{4}$  of the SW $\frac{1}{4}$  20-3/9 MDB&M.

(Stanislaus County Assessor's Parcel No. 002-03 114-0503-001)  
(1015 College Avenue)

to construct or cause to be constructed sidewalks along the street frontage of the property/properties hereinabove described, all of said construction to be in accordance with City of Modesto standards for such construction work.

SECTION 2. The 20th day of March, 1972, at 4:20 o'clock P.M. in the Council Chambers, located in the City Hall, 801 Eleventh Street, Modesto, California, is set as the time and place where the Council will hear and pass upon objections or protests, if any, which may be raised by any property owner or other interested persons relating to the proposed work.

SECTION 3. The Superintendent of Streets is hereby authorized to implement the provisions of this resolution in accordance with the procedure contained in Chapter 27, Part 3, Division 7 of the Streets and Highways Code of the State of California.

The foregoing resolution was introduced at a regular meeting of the Council of the City of Modesto held on the 6th day of March, 1972, by Councilman Smith, who moved its adoption, which motion being duly seconded by Councilman Elliott, was upon roll call carried and the resolution adopted by the following vote:

AYES: Councilmen: Dixon, Dunlap, Elliott, Simon, Smith,  
Mayor Davies

NOES: Councilmen: None

ABSENT: Councilmen: Newton

ATTEST: W. T. Chynoweth  
W. T. CHYNOWETH, City Clerk



to construct or cause to be constructed sidewalks  
along the street frontage of the property/properties hereinabove  
described, all of said construction to be in accordance with City  
of Modesto standards for such construction work.

SECTION 2. The 20th day of March, 1972  
at 4:20 o'clock P.M. in the Council Chambers, located in  
the City Hall, 801 Eleventh Street, Modesto, California is set as the  
time and place where the Council will hear and pass upon objections  
or protests, if any, which may be raised by any property owner or  
other interested persons relating to the proposed work.

SECTION 3. The Superintendent of Streets is hereby auth-  
orized to implement the provisions of this resolution in accordance  
with the procedure contained in Chapter 27, Part 3, Division 7 of  
the Streets and Highways Code of the State of California.

The foregoing resolution was introduced at a regular  
meeting of the Council of the City of Modesto held on the 6th  
day of March, 1972, by Councilman Smith,  
who moved its adoption, which motion being duly seconded by  
Councilman Elliott, was upon roll call carried and the  
resolution adopted by the following vote:

AYES: Councilmen: Dixon, Dunlap, Elliott, Simon, Smith,  
Mayor Davies  
NOES: Councilmen: None  
ABSENT: Councilmen: Newton

ATTEST: W. T. Chynoweth  
W. T. CHYNOWETH, City Clerk

MODESTO CITY COUNCIL  
RESOLUTION NO. 72-832

A RESOLUTION INSTRUCTING THE SUPERINTENDENT OF STREETS TO GIVE NOTICE REQUIRING CONSTRUCTION OF SIDEWALK ALONG CERTAIN STREETS IN THE CITY OF MODESTO (1104 College Avenue, Lot 8 of Block 832 - Mrs. Pauline D. Meek)

WHEREAS, Chapter 27 of Part 3 of Division 7 of the Streets and Highways Code of the State of California establishes a procedure pursuant to which the construction of sidewalk may be required, and

WHEREAS, in accordance with Section 5876 of the Streets and Highways Code, the Superintendent of Streets finds that sidewalks have been constructed, or construction has been guaranteed, in front of the properties constituting more than fifty per cent (50%) of the street frontage of College Avenue, Block 832

NOW, THEREFORE, BE IT RESOLVED by the Council of the City of Modesto as follows:

SECTION 1. The Superintendent of Streets is hereby directed to notify the owners of record of the properties described as follows: All that real property in the City of Modesto, County of Stanislaus, State of California, described as follows:

Lot 8 of Block 832 of College Manor Tract as per map filed July 13, 1938 in Volume 11, Page 45, Stanislaus County Records.

(Stanislaus County Assessor's Parcel No. 002-03 114-0208-001)  
(1104 College Avenue)

to construct or cause to be constructed sidewalks along the street frontage of the property/properties hereinabove described, all of said construction to be in accordance with City of Modesto standards for such construction work.

SECTION 2. The 20th day of March, 1972, at 4:20 o'clock P.M. in the Council Chambers, located in the City Hall, 801 Eleventh Street, Modesto, California, is set as the time and place where the Council will hear and pass upon objections or protests, if any, which may be raised by any property owner or other interested persons relating to the proposed work.


SECTION 3. The Superintendent of Streets is hereby authorized to implement the provisions of this resolution in accordance with the procedure contained in Chapter 27, Part 3, Division 7 of the Streets and Highways Code of the State of California.

The foregoing resolution was introduced at a regular meeting of the Council of the City of Modesto held on the 6th day of March, 1972, by Councilman Smith, who moved its adoption, which motion being duly seconded by Councilman Elliott, was upon roll call carried and the resolution adopted by the following vote:

AYES: Councilmen: Dixon, Dunlap, Elliott, Simon, Smith,  
Mayor Davies

NOES: Councilmen: None

ABSENT: Councilmen: Newton

ATTEST:   
W. T. CHYNOWETH, City Clerk

MODESTO CITY COUNCIL  
RESOLUTION NO. 72-333

A RESOLUTION INSTRUCTING THE SUPERINTENDENT OF STREETS TO GIVE NOTICE  
REQUIRING CONSTRUCTION OF SIDEWALK  
ALONG CERTAIN STREETS IN THE CITY OF MODESTO (Miss Betty D. Middleton -  
1019 College Avenue, portion of Block 824)

WHEREAS, Chapter 27 of Part 3 of Division 7 of the Streets  
and Highways Code of the State of California establishes a procedure  
pursuant to which the construction of sidewalk  
may be required, and

WHEREAS, in accordance with Section 5876 of the Streets and  
Highways Code, the Superintendent of Streets finds that sidewalks  
\_\_\_\_\_ have been constructed, or construction  
has been guaranteed, in front of the properties constituting more  
than fifty per cent (50%) of the street frontage of  
College Avenue, Block 824

NOW, THEREFORE, BE IT RESOLVED by the Council of the City  
of Modesto as follows:

SECTION 1. The Superintendent of Streets is hereby directed  
to notify the owners of record of the properties described as follows:  
All that real property in the City of Modesto, County of Stanislaus,  
State of California, described as follows:

The South 52 feet of the North 803 feet of the West 160.14  
feet of the East 200.14 feet and the South 16 feet of the  
North 819 feet of the West 30.14 feet of the East 200.14  
feet of the NW $\frac{1}{4}$  of the SW $\frac{1}{4}$  20-3/9 MDB&M.

(Stanislaus County Assessor's Parcel No. 002-03 114-0502-001)  
(1019 College Avenue)

to construct or cause to be constructed sidewalks along the street frontage of the property/properties hereinabove described, all of said construction to be in accordance with City of Modesto standards for such construction work.

SECTION 2. The 20th day of March, 1972, at 4:20 o'clock P.M. in the Council Chambers, located in the City Hall, 801 Eleventh Street, Modesto, California, is set as the time and place where the Council will hear and pass upon objections or protests, if any, which may be raised by any property owner or other interested persons relating to the proposed work.

SECTION 3. The Superintendent of Streets is hereby authorized to implement the provisions of this resolution in accordance with the procedure contained in Chapter 27, Part 3, Division 7 of the Streets and Highways Code of the State of California.

The foregoing resolution was introduced at a regular meeting of the Council of the City of Modesto held on the 6th day of March, 1972, by Councilman Smith, who moved its adoption, which motion being duly seconded by Councilman Elliott, was upon roll call carried and the resolution adopted by the following vote:

AYES: Councilmen: Dixon, Dunlap, Elliott, Simon, Smith,  
Mayor Davies

NOES: Councilmen: None

ABSENT: Councilmen: Newton

ATTEST:

  
\_\_\_\_\_  
W. T. CHYNOWETH, City Clerk



to construct or cause to be constructed sidewalks along the street frontage of the property/properties hereinabove described, all of said construction to be in accordance with City of Modesto standards for such construction work.

SECTION 2. The 20th day of March, 1972, at 4:20 o'clock P.M. in the Council Chambers, located in the City Hall, 801 Eleventh Street, Modesto, California, is set as the time and place where the Council will hear and pass upon objections or protests, if any, which may be raised by any property owner or other interested persons relating to the proposed work.

SECTION 3. The Superintendent of Streets is hereby authorized to implement the provisions of this resolution in accordance with the procedure contained in Chapter 27, Part 3, Division 7 of the Streets and Highways Code of the State of California.

The foregoing resolution was introduced at a regular meeting of the Council of the City of Modesto held on the 6th day of March, 1972, by Councilman Smith, who moved its adoption, which motion being duly seconded by Councilman Elliott, was upon roll call carried and the resolution adopted by the following vote:

AYES: Councilmen: Dixon, Dunlap, Elliott, Simon, Smith,  
Mayor Davies  
NOES: Councilmen: None  
ABSENT: Councilmen: Newton

ATTEST: W. T. Chynoweth  
W. T. CHYNOWETH, City Clerk



to construct or cause to be constructed sidewalks along the street frontage of the property/properties hereinabove described, all of said construction to be in accordance with City of Modesto standards for such construction work.

SECTION 2. The 20th day of March, 1972, at 4:20 o'clock P.M. in the Council Chambers, located in the City Hall, 801 Eleventh Street, Modesto, California, is set as the time and place where the Council will hear and pass upon objections or protests, if any, which may be raised by any property owner or other interested persons relating to the proposed work.

SECTION 3. The Superintendent of Streets is hereby authorized to implement the provisions of this resolution in accordance with the procedure contained in Chapter 27, Part 3, Division 7 of the Streets and Highways Code of the State of California.

The foregoing resolution was introduced at a regular meeting of the Council of the City of Modesto held on the 6th day of March, 1972, by Councilman Smith, who moved its adoption, which motion being duly seconded by Councilman Elliott, was upon roll call carried and the resolution adopted by the following vote:

AYES:	Councilmen:	Dixon, Dunlap, Elliott, Simon, Smith, Mayor Davies
NOES:	Councilmen:	None
ABSENT:	Councilmen:	Newton

ATTEST: W. T. Chynoweth  
W. T. CHYNOWETH, City Clerk



to construct or cause to be constructed sidewalks along the street frontage of the property/properties hereinabove described, all of said construction to be in accordance with City of Modesto standards for such construction work.

SECTION 2. The 20th day of March, 1972, at 4:20 o'clock P.M. in the Council Chambers, located in the City Hall, 801 Eleventh Street, Modesto, California, is set as the time and place where the Council will hear and pass upon objections or protests, if any, which may be raised by any property owner or other interested persons relating to the proposed work.

SECTION 3. The Superintendent of Streets is hereby authorized to implement the provisions of this resolution in accordance with the procedure contained in Chapter 27, Part 3, Division 7 of the Streets and Highways Code of the State of California.

The foregoing resolution was introduced at a regular meeting of the Council of the City of Modesto held on the 6th day of March, 1972, by Councilman Smith, who moved its adoption, which motion being duly seconded by Councilman Elliott, was upon roll call carried and the resolution adopted by the following vote:

AYES: Councilmen: Dixon, Dunlap, Elliott, Simon, Smith,  
Mayor Davies  
NOES: Councilmen: None  
ABSENT: Councilmen: Newton

ATTEST: W. T. Chynoweth  
W. T. CHYNOWETH, City Clerk

MODESTO CITY COUNCIL  
RESOLUTION NO. 72-337

A RESOLUTION INSTRUCTING THE SUPERINTENDENT OF STREETS TO GIVE NOTICE  
REQUIRING CONSTRUCTION OF SIDEWALK  
ALONG CERTAIN STREETS IN THE CITY OF MODESTO (On College Ave. and W.  
Roseburg Ave. at 1044 W. Roseburg Ave., Lot 1 of Block 832 - Robert  
Raingruber)

WHEREAS, Chapter 27 of Part 3 of Division 7 of the Streets  
and Highways Code of the State of California establishes a procedure  
pursuant to which the construction of sidewalk  
may be required, and

WHEREAS, in accordance with Section 5876 of the Streets and  
Highways Code, the Superintendent of Streets finds that sidewalks  
\_\_\_\_\_ have been constructed, or construction  
has been guaranteed, in front of the properties constituting more  
than fifty per cent (50%) of the street frontage of  
College Ave. & W. Roseburg Ave., Block 832

---

NOW, THEREFORE, BE IT RESOLVED by the Council of the City  
of Modesto as follows:

SECTION 1. The Superintendent of Streets is hereby directed  
to notify the owners of record of the properties described as follows:  
All that real property in the City of Modesto, County of Stanislaus,  
State of California, described as follows:

Lot 1 of Block 832 of College Manor Tract as per map  
filed July 13, 1938 in Volume 11, Page 45, Stanislaus  
County Records.

(Stanislaus County Assessor's Parcel No. 002-03 114-0201-001)  
(1044 W. Roseburg Avenue)

to construct or cause to be constructed sidewalks along the street frontage of the property/properties hereinabove described, all of said construction to be in accordance with City of Modesto standards for such construction work.

SECTION 2. The 20th day of March, 1972, at 4:20 o'clock P.M. in the Council Chambers, located in the City Hall, 801 Eleventh Street, Modesto, California, is set as the time and place where the Council will hear and pass upon objections or protests, if any, which may be raised by any property owner or other interested persons relating to the proposed work.

SECTION 3. The Superintendent of Streets is hereby authorized to implement the provisions of this resolution in accordance with the procedure contained in Chapter 27, Part 3, Division 7 of the Streets and Highways Code of the State of California.

The foregoing resolution was introduced at a regular meeting of the Council of the City of Modesto held on the 6th day of March, 1972, by Councilman Smith, who moved its adoption, which motion being duly seconded by Councilman Elliott, was upon roll call carried and the resolution adopted by the following vote:

AYES: Councilmen: Dixon, Dunlap, Elliott, Simon, Smith,  
Mayor Davies

NOES: Councilmen: None

ABSENT: Councilmen: Newton

ATTEST:

  
\_\_\_\_\_  
W. T. CHYNOWETH, City Clerk



to construct or cause to be constructed sidewalks along the street frontage of the property/properties hereinabove described, all of said construction to be in accordance with City of Modesto standards for such construction work.

SECTION 2. The 20th day of March, 1972, at 4:20 o'clock P.M. in the Council Chambers, located in the City Hall, 801 Eleventh Street, Modesto, California, is set as the time and place where the Council will hear and pass upon objections or protests, if any, which may be raised by any property owner or other interested persons relating to the proposed work.

SECTION 3. The Superintendent of Streets is hereby authorized to implement the provisions of this resolution in accordance with the procedure contained in Chapter 27, Part 3, Division 7 of the Streets and Highways Code of the State of California.

The foregoing resolution was introduced at a regular meeting of the Council of the City of Modesto held on the 6th day of March, 1972, by Councilman Smith, who moved its adoption, which motion being duly seconded by Councilman Elliott, was upon roll call carried and the resolution adopted by the following vote:

AYES: Councilmen: Dixon, Dunlap, Elliott, Simon, Smith,  
Mayor Davies

NOES: Councilmen: None

ABSENT: Councilmen: Newton

ATTEST:

  
\_\_\_\_\_  
W. T. CHYNOWETH, City Clerk



to construct or cause to be constructed sidewalks along the street frontage of the property/properties hereinabove described, all of said construction to be in accordance with City of Modesto standards for such construction work.

SECTION 2. The 20th day of March, 1972, at 4:20 o'clock P.M. in the Council Chambers, located in the City Hall, 801 Eleventh Street, Modesto, California, is set as the time and place where the Council will hear and pass upon objections or protests, if any, which may be raised by any property owner or other interested persons relating to the proposed work.

SECTION 3. The Superintendent of Streets is hereby authorized to implement the provisions of this resolution in accordance with the procedure contained in Chapter 27, Part 3, Division 7 of the Streets and Highways Code of the State of California.

The foregoing resolution was introduced at a regular meeting of the Council of the City of Modesto held on the 6th day of March, 1972, by Councilman Smith, who moved its adoption, which motion being duly seconded by Councilman Elliott, was upon roll call carried and the resolution adopted by the following vote:

AYES: Councilmen: Dixon, Dunlap, Elliott, Simon, Smith,  
Mayor Davies

NOES: Councilmen: None

ABSENT: Councilmen: Newton

ATTEST:

  
\_\_\_\_\_  
W. T. CHYNOWETH, City Clerk



to construct or cause to be constructed sidewalks along the street frontage of the property/properties hereinabove described, all of said construction to be in accordance with City of Modesto standards for such construction work.

SECTION 2. The 20th day of March, 1972, at 4:20 o'clock P.M. in the Council Chambers, located in the City Hall, 801 Eleventh Street, Modesto, California, is set as the time and place where the Council will hear and pass upon objections or protests, if any, which may be raised by any property owner or other interested persons relating to the proposed work.

SECTION 3. The Superintendent of Streets is hereby authorized to implement the provisions of this resolution in accordance with the procedure contained in Chapter 27, Part 3, Division 7 of the Streets and Highways Code of the State of California.


The foregoing resolution was introduced at a regular meeting of the Council of the City of Modesto held on the 6th day of March, 1972, by Councilman Smith, who moved its adoption, which motion being duly seconded by Councilman Elliott, was upon roll call carried and the resolution adopted by the following vote:

AYES: Councilmen: Dixon, Dunlap, Elliott, Simon, Smith,  
Mayor Davies

NOES: Councilmen: None

ABSENT: Councilmen: Newton

ATTEST:

  
W. T. CHYNOWETH, City Clerk



to construct or cause to be constructed sidewalks along the street frontage of the property/properties hereinabove described, all of said construction to be in accordance with City of Modesto standards for such construction work.

SECTION 2. The 20th day of March, 1972, at 4:20 o'clock P.M. in the Council Chambers, located in the City Hall, 801 Eleventh Street, Modesto, California, is set as the time and place where the Council will hear and pass upon objections or protests, if any, which may be raised by any property owner or other interested persons relating to the proposed work.

SECTION 3. The Superintendent of Streets is hereby authorized to implement the provisions of this resolution in accordance with the procedure contained in Chapter 27, Part 3, Division 7 of the Streets and Highways Code of the State of California.

The foregoing resolution was introduced at a regular meeting of the Council of the City of Modesto held on the 6th day of March, 1972, by Councilman Smith, who moved its adoption, which motion being duly seconded by Councilman Elliott, was upon roll call carried and the resolution adopted by the following vote:

AYES: Councilmen: Dixon, Dunlap, Elliott, Simon, Smith,  
Mayor Davies

NOES: Councilmen: None

ABSENT: Councilmen: Newton

ATTEST:

  
W. T. CHYNOWETH, City Clerk



to construct or cause to be constructed sidewalks along the street frontage of the property/properties hereinabove described, all of said construction to be in accordance with City of Modesto standards for such construction work.


SECTION 2. The 20th day of March, 1972, at 4:20 o'clock P.M. in the Council Chambers, located in the City Hall, 801 Eleventh Street, Modesto, California, is set as the time and place where the Council will hear and pass upon objections or protests, if any, which may be raised by any property owner or other interested persons relating to the proposed work.

SECTION 3. The Superintendent of Streets is hereby authorized to implement the provisions of this resolution in accordance with the procedure contained in Chapter 27, Part 3, Division 7 of the Streets and Highways Code of the State of California.

The foregoing resolution was introduced at a regular meeting of the Council of the City of Modesto held on the 6th day of March, 1972, by Councilman Smith, who moved its adoption, which motion being duly seconded by Councilman Elliott, was upon roll call carried and the resolution adopted by the following vote:

AYES:	Councilmen:	Dixon, Dunlap, Elliott, Simon, Smith, Mayor Davies
NOES:	Councilmen:	None
ABSENT:	Councilmen:	Newton

ATTEST:

  
\_\_\_\_\_  
W. T. CHYNOWETH, City Clerk

MODESTO CITY COUNCIL  
RESOLUTION NO. 72-342

A RESOLUTION INSTRUCTING THE SUPERINTENDENT OF STREETS TO GIVE NOTICE REQUIRING CONSTRUCTION OF SIDEWALK ALONG CERTAIN STREETS IN THE CITY OF MODESTO (941 College Avenue, portion of Block 824 - George C. Sue)

WHEREAS, Chapter 27 of Part 3 of Division 7 of the Streets and Highways Code of the State of California establishes a procedure pursuant to which the construction of sidewalk may be required, and

WHEREAS, in accordance with Section 5876 of the Streets and Highways Code, the Superintendent of Streets finds that sidewalks have been constructed, or construction has been guaranteed, in front of the properties constituting more than fifty per cent (50%) of the street frontage of College Avenue, Block 824

NOW, THEREFORE, BE IT RESOLVED by the Council of the City of Modesto as follows:

SECTION 1. The Superintendent of Streets is hereby directed to notify the owners of record of the properties described as follows: All that real property in the City of Modesto, County of Stanislaus, State of California, described as follows:

The North 134 feet of the South 144 feet of the West 260.16 feet of the East 300.16 feet of the NW<sup>1</sup>/<sub>4</sub> of the SW<sup>1</sup>/<sub>4</sub> 20-3/9 MDB&M.

(Stanislaus County Assessor's Parcel No. 002-03 114-0508-001)  
(941 College Avenue)

to construct or cause to be constructed sidewalks along the street frontage of the property/properties hereinabove described, all of said construction to be in accordance with City of Modesto standards for such construction work.

SECTION 2. The 20th day of March, 1972, at 4:20 o'clock P.M. in the Council Chambers, located in the City Hall, 801 Eleventh Street, Modesto, California, is set as the time and place where the Council will hear and pass upon objections or protests, if any, which may be raised by any property owner or other interested persons relating to the proposed work.

SECTION 3. The Superintendent of Streets is hereby authorized to implement the provisions of this resolution in accordance with the procedure contained in Chapter 27, Part 3, Division 7 of the Streets and Highways Code of the State of California.


The foregoing resolution was introduced at a regular meeting of the Council of the City of Modesto held on the 6th day of March, 1972, by Councilman Smith, who moved its adoption, which motion being duly seconded by Councilman Elliott, was upon roll call carried and the resolution adopted by the following vote:

AYES: Councilmen: Dixon, Dunlap, Elliott, Simon, Smith,  
Mayor Davies

NOES: Councilmen: None

ABSENT: Councilmen: Newton

ATTEST:

  
\_\_\_\_\_  
W. T. CHYNOWETH, City Clerk



to construct or cause to be constructed sidewalks along the street frontage of the property/properties hereinabove described, all of said construction to be in accordance with City of Modesto standards for such construction work.

SECTION 2. The 20th day of March, 1972, at 4:20 o'clock P.M. in the Council Chambers, located in the City Hall, 801 Eleventh Street, Modesto, California, is set as the time and place where the Council will hear and pass upon objections or protests, if any, which may be raised by any property owner or other interested persons relating to the proposed work.

SECTION 3. The Superintendent of Streets is hereby authorized to implement the provisions of this resolution in accordance with the procedure contained in Chapter 27, Part 3, Division 7 of the Streets and Highways Code of the State of California.


The foregoing resolution was introduced at a regular meeting of the Council of the City of Modesto held on the 6th day of March, 1972, by Councilman Smith, who moved its adoption, which motion being duly seconded by Councilman Elliott, was upon roll call carried and the resolution adopted by the following vote:

AYES: Councilmen: Dixon, Dunlap, Elliott, Simon, Smith,  
Mayor Davies

NOES: Councilmen: None

ABSENT: Councilmen: Newton

ATTEST:

  
\_\_\_\_\_  
W. T. CHYNOWETH, City Clerk

MODESTO CITY COUNCIL  
RESOLUTION NO. 72-345

A RESOLUTION INSTRUCTING THE SUPERINTENDENT OF STREETS TO GIVE NOTICE  
REQUIRING CONSTRUCTION OF SIDEWALK  
ALONG CERTAIN STREETS IN THE CITY OF MODESTO (On College Avenue at  
1101 Ulrich Avenue, Lot 14 of Block 6031 - Melvin L. Wisdom)

WHEREAS, Chapter 27 of Part 3 of Division 7 of the Streets  
and Highways Code of the State of California establishes a procedure  
pursuant to which the construction of sidewalks  
may be required, and

WHEREAS, in accordance with Section 5876 of the Streets and  
Highways Code, the Superintendent of Streets finds that sidewalks  
have been constructed, or construction  
has been guaranteed, in front of the properties constituting more  
than fifty per cent (50%) of the street frontage of  
College Avenue, Block 6031

NOW, THEREFORE, BE IT RESOLVED by the Council of the City  
of Modesto as follows:

SECTION 1. The Superintendent of Streets is hereby directed  
to notify the owners of record of the properties described as follows:  
All that real property in the City of Modesto, County of Stanislaus,  
State of California, described as follows:

Lot 14 of Block 6031 of College View Tract as per map  
filed December 6, 1951 in Volume 17, Page 29, Stanislaus  
County Records.

(Stanislaus County Assessor's Parcel No. 002-03 118-1408-001)  
(1101 Ulrich Avenue)

to construct or cause to be constructed sidewalks along the street frontage of the property/properties hereinabove described, all of said construction to be in accordance with City of Modesto standards for such construction work.

SECTION 2. The 20th day of March, 1972, at 4:20 o'clock P.M. in the Council Chambers, located in the City Hall, 801 Eleventh Street, Modesto, California, is set as the time and place where the Council will hear and pass upon objections or protests, if any, which may be raised by any property owner or other interested persons relating to the proposed work.

SECTION 3. The Superintendent of Streets is hereby authorized to implement the provisions of this resolution in accordance with the procedure contained in Chapter 27, Part 3, Division 7 of the Streets and Highways Code of the State of California.


The foregoing resolution was introduced at a regular meeting of the Council of the City of Modesto held on the 6th day of March, 1972, by Councilman Smith, who moved its adoption, which motion being duly seconded by Councilman Elliott, was upon roll call carried and the resolution adopted by the following vote:

AYES: Councilmen: Dixon, Dunlap, Elliott, Simon, Smith,  
Mayor Davies

NOES: Councilmen: None .

ABSENT: Councilmen: Newton

ATTEST:

  
\_\_\_\_\_  
W. T. CHYNOWETH, City Clerk

MODESTO CITY COUNCIL  
RESOLUTION NO. 72-346  
LETTER

A RESOLUTION APPROVING/AGREEMENT BETWEEN THE CITY OF MODESTO AND ORRICK, HERRINGTON, ROWLEY & SUTCLIFFE TO ACT AS BOND COUNSEL FOR THE CITY OF MODESTO FOR ASSESSMENT PROCEEDINGS FOR IMPROVEMENT DISTRICT NO. 20 (Street Lighting in Various Areas of the City)

BE IT HEREBY RESOLVED by the Council of the City of Modesto  
letter

that the/agreement between the City of Modesto and Orrick,

Herrington, Rowley & Sutcliffe

~~for~~ to act as bond counsel for the City of Modesto for assessment proceedings for Improvement District No. 20 (Street Lighting in Various Areas of the City)  
be, and it is hereby approved.

letter

BE IT FURTHER RESOLVED that the execution of said/agreement by the designated city officials be authorized.

The foregoing resolution was introduced at a regular meeting of the Council of the City of Modesto held on the 6th day of March, 1972, by Councilman Smith, who moved its adoption, which motion being duly seconded by Councilman Elliott, was upon roll call carried and the resolution adopted by the following vote:

AYES: Councilmen: Dixon, Dunlap, Elliott, Simon, Smith,  
Mayor Davies

NOES: Councilmen: None

ABSENT: Councilmen: Newton

ATTEST:

  
W. T. CHYNOWETH, City Clerk

MODESTO CITY COUNCIL  
RESOLUTION NO. 72-347

A RESOLUTION APPROVING AGREEMENT BETWEEN THE CITY OF MODESTO AND TOM VITT, PHYLLIS VITT AND SUSIE C. VITT FOR LAND PURCHASE AT 219 BODEM AND ACCEPTING GRANT DEED (Senior Citizens Center Parking Lot)

BE IT HEREBY RESOLVED by the Council of the City of Modesto that the agreement between the City of Modesto and Tom Vitt, Phyllis Vitt and Susie C. Vitt for land purchase at 219 Bodem to be used for Senior Citizens Center Parking Lot is hereby approved.

BE IT FURTHER RESOLVED that the City Manager is hereby authorized and directed to execute said agreement on behalf of the City of Modesto and the City Clerk authorized to record said Grant Deed with the Recorder of Stanislaus County.

The foregoing resolution was introduced at a regular meeting of the Council of the City of Modesto held on the 6th day of March, 1972, by Councilman Smith, who moved its adoption, which motion being duly seconded by Councilman Elliott, was upon roll call carried and the resolution adopted by the following vote:

AYES: Councilmen: Dixon, Dunlap, Elliott, Simon, Smith,  
Mayor Davies

NOES: Councilmen: None

ABSENT: Councilmen: Newton

ATTEST:

  
\_\_\_\_\_  
W. T. CHYNOWETH, City Clerk

MODESTO CITY COUNCIL  
RESOLUTION NO. 72- 348

A RESOLUTION OFFERING A REWARD FOR INFORMATION LEADING TO THE ARREST AND CONVICTION OF PERSONS DAMAGING CITY PROPERTY.

WHEREAS, the Council of the City of Modesto is aware of recent instances of intentional damage to property belonging to the City of Modesto, and

WHEREAS, the intentional damaging of city property causes direct financial loss to the city, and the reduction of such losses is a municipal affair of the City of Modesto,

NOW, THEREFORE, BE IT RESOLVED by the Council of the City of Modesto that a reward in the sum of Fifty and no/100ths (\$50.00) Dollars is hereby offered to the first person furnishing information leading to the arrest and conviction of a person or persons for the intentional and unlawful damaging of city property on the following terms:

1. The reward relates only to the damaging of city property occurring during the calendar year 1972, and only if the information is furnished to the Modesto Police Department and a claim for the reward is filed with the City Clerk of the City of Modesto within ninety (90) days of the date such damage occurs.

2. The reward is payable only to the first person furnishing such information, and not more than one reward will be paid relating to any one defendant or to any one incident.

3. Peace officers and city employees, and their immediate families, are not eligible for a reward.

BE IT FURTHER RESOLVED that the City Manager is authorized to determine persons eligible for rewards and to make payment of such rewards. Whenever a reward is granted the City Manager shall make a report to the City Council.

The foregoing resolution was introduced at a regular meeting of the Council of the City of Modesto held on the 6th day of March, 1972, by Councilman Smith, who moved its adoption, which motion being duly seconded by Councilman Elliott was upon roll call carried and the resolution adopted by the following vote:

AYES: Councilmen: Dixon, Dunlap, Elliott, Simon, Smith,  
Mayor Davies

NOES: Councilmen: None

ABSENT: Councilmen: Newton

(SEAL)

ATTEST:

W. T. Chynoweth  
W. T. CHYNOWETH, City Clerk

APPROVED AS TO FORM:

Elwyn L. Johnson  
ELWYN L. JOHNSON, City Attorney

MODESTO CITY COUNCIL  
RESOLUTION NO. 72-349

A RESOLUTION APPROVING AGREEMENT BETWEEN THE CITY OF MODESTO AND TEMPO HOMES, INC. TO PROVIDE SEWER SERVICE TO A SUBDIVISION OUTSIDE THE CITY (62-lot Subdivision on west side of Musick Ave. & the south side of Pecos Ave.)

BE IT HEREBY RESOLVED by the Council of the City of Modesto that the agreement between the City of Modesto and Tempo Homes, Inc.

for sewer service to a subdivision outside the City (62-10t subdv. on the west side of Musick Ave. and the south side of Pecos Ave.) be, and it is hereby approved.

BE IT FURTHER RESOLVED that the execution of said agreement by the designated city officials be authorized.

The foregoing resolution was introduced at a regular meeting of the Council of the City of Modesto held on the 6th day of March, 1972, by Councilman Smith, who moved its adoption, which motion being duly seconded by Councilman Elliott, was upon roll call carried and the resolution adopted by the following vote:

AYES: Councilmen: Dixon, Dunlap, Elliott, Simon, Smith,  
Mayor Davies  
NOES: Councilmen: None  
ABSENT: Councilmen: Newton

ATTEST: \_\_\_\_\_

  
W. T. CHYNOWETH, City Clerk

MODESTO CITY COUNCIL  
RESOLUTION NO. 72- 350

A RESOLUTION ESTABLISHING THE CITY OF MODESTO  
YOUTH COMMISSION.

WHEREAS, the opportunities for young people to participate actively in governmental processes are limited, and

WHEREAS, no formal organization or method exists in the City of Modesto to have young people's views, ideas and recommendations expressed in the development of programs and policies, and

WHEREAS, young people can, through active participation in programs of decision making and planning, learn their responsibilities in the community, and

WHEREAS, the City Council of the City of Modesto recognizes the need to communicate with young people for the purpose of developing programs to meet their needs, and

WHEREAS, the Committee on Youth Involvement in City Government composed of young people from the high schools of Modesto has recommended that a youth commission be established by the City of Modesto to meet the above expressed needs,

NOW, THEREFORE, BE IT RESOLVED by the Council of the City of Modesto as follows:

1. There is hereby established an advisory commission to be known as the City of Modesto Youth Commission.
2. The Commission shall consist of one commissioner from each high school located in the Modesto High School District of Stanislaus County, California, including private and parochial schools, and one additional commissioner from each such high school with an enrollment over two thousand (2, 000).
3. Each commissioner shall serve for a term of one year. One-half (1/2) of the commissioners shall be appointed effective October 1st of each year and one-half (1/2) effective March 1st of each year. In the event there is an odd number of commissioners, one additional commissioner shall be appointed effective October 1st of each year. A commissioner may be recommended and appointed for a maximum of two (2) consecutive terms. The first commissioners shall be appointed effective October 1, 1972, and shall so classify themselves by lot that the term of one-half (1/2) of their number shall expire on the succeeding February 1st.

4. The commissioners shall be appointed by the City Council. The presidents of the student bodies of each of the high schools and the seniors on the Inter-High Council shall meet as a selection board and recommend students who are interested in being on the Commission to the City Council for appointment as commissioners. In order to be appointed and serve as a commissioner a student must:

(a) Live within the boundaries of the Modesto High School District of Stanislaus County, California.

(b) Be a full-time student enrolled at one of the high schools located in the Modesto High School District of Stanislaus County, California, including private and parochial schools.

(c) Be under the age of eighteen (18) years at the time of appointment.

5. The Commission shall adopt such rules and regulations as are necessary or convenient for the carrying out of its duties. Said rules and regulations shall provide for the election of officers, attendance of members at meetings, times and places of meetings and such other matters as may be appropriate.

6. The City Manager shall provide staff assistance to the Commission.

7. The Commission shall have the following duties:

(a) Advise the City Council concerning the needs of the youth in the City of Modesto.

(b) Make recommendations to the City Council concerning agenda items affecting youth.

(c) Work with city staff to promote better youth services and to solve problems involving youth in the community.

(d) Represent the City of Modesto to other youth organizations in other communities and areas.

(e) Work with other community organizations to promote better youth services.

(f) Act as advisors to other city commissions concerning youth-oriented problems and programs.

The foregoing resolution was introduced at a regular meeting of the Council of the City of Modesto held on the 6th day of March, 1972,

by Councilman Smith who moved its adoption, which motion being duly seconded by Councilman Elliott, was upon roll call carried and the resolution adopted by the following vote:

AYES: Councilmen: Dixon, Dunlap, Elliott, Simon, Smith, Mayor Davies

NOES: Councilmen: None

ABSENT: Councilmen: Newton

ATTEST: W. T. Chynoweth  
W. T. CHYNOWETH, City Clerk

(SEAL)

APPROVED AS TO FORM:

By Elwyn L. Johnson  
ELWYN L. JOHNSON, City Attorney

MODESTO CITY COUNCIL  
RESOLUTION NO. 72-351

A RESOLUTION APPOINTING LYN GREEN AS A MEMBER OF THE LIBRARY AND CULTURE COMMISSION FOR A TERM ENDING JANUARY 1, 1973 AND REAPPOINTING MRS. PEGGY MENSIGNER FOR A TERM ENDING JANUARY 1, 1976

WHEREAS, Section 1102 of the Charter of the City of Modesto authorizes the City Council to appoint members to various Boards and Commissions;

NOW, THEREFORE, BE IT RESOLVED by the Council of the City of Modesto as follows:

SECTION 1. The following person is hereby appointed to the Library & Culture Commission for a term ending January 1, 1973:

Lyn Green  
1324 Dalton  
Modesto, California 95350

SECTION 2. The following person is hereby reappointed to the Library & Culture Commission for a term ending January 1, 1976:

Mrs. Peggy Mensinger  
1320 Magnolia  
Modesto, California 95350

SECTION 3. The City Clerk is hereby directed to transmit a copy of this resolution to the newly appointed and reappointed members of the Library & Culture Commission and the Secretary thereof.

The foregoing resolution was introduced at a regular meeting of the Council of the City of Modesto held on the 6th day of March, 1972, by Councilman Dunlap, who moved its adoption, which motion being duly seconded by Councilman Elliott, was upon roll call carried and the resolution adopted by the following vote:

AYES: Councilmen: Dixon, Dunlap, Elliott, Newton, Simon,  
Smith, Mayor Davies  
NOES: Councilmen: None  
ABSENT: Councilmen: None

ATTEST:

  
W. T. CHYNOWETH, City Clerk

MODESTO CITY COUNCIL  
RESOLUTION NO. 72-352

A RESOLUTION APPROVING PLANS AND SPECIFICATIONS AND AUTHORIZING CALL FOR BIDS FOR FURNISHING ONE (1) NEW TRAILER MOUNTED CONTINUOUS RODDING MACHINE FOR SEWER LINE CLEANING

BE IT HEREBY RESOLVED by the Council of the City of Modesto as follows:

SECTION 1. The plans and specifications for furnishing one (1) new trailer mounted continuous rodding machine for sewer line cleaning copies of which are on file, are hereby accepted and approved.

SECTION 2. The City Clerk is hereby authorized to call for public competitive sealed bids for the above named project, to be opened in the office of the City Clerk, 801 11th Street, in the City of Modesto, on March 28, 1972 at 2:00 P.M. and the City Clerk is hereby directed to give notice inviting such sealed bids in the time, form, and manner provided by law.

SECTION 3. After the bids are opened, they shall be tabulated and analyzed and a report submitted to the Council at its next regular meeting.

The foregoing resolution was introduced at a regular meeting of the Council of the City of Modesto held on the 13th day of March 1972, by Councilman Elliott who moved its adoption, which motion being duly seconded by Councilman Newton was upon roll call carried and the resolution adopted by the following vote:

AYES:	Councilmen:	Dixon, Dunlap, Elliott, Newton, Simon, Smith, Mayor Davies
NOES:	Councilmen:	None
ABSENT:	Councilmen:	None

ATTEST: Pauline P. Stanley  
~~XX~~  
PAULINE P. STANLEY, Acting City Clerk

MODESTO CITY COUNCIL  
RESOLUTION NO. 72-353

A RESOLUTION APPROVING PLANS AND SPECIFICATIONS AND AUTHORIZING CALL FOR BIDS FOR INSTALLATION OF WATER LINES IN DRAGOO PARK NO. 1, WYLDEWOOD ESTATES NO. 2 AND COLEMAN ACRES NO. 2

BE IT HEREBY RESOLVED by the Council of the City of Modesto as follows:

SECTION 1. The plans and specifications for installation of Water Lines in Dragoo Park No. 1, Wyldewood Estates No. 2 and Coleman Acres No. 2

copies of which are on file, are hereby accepted and approved.

SECTION 2. The City Clerk is hereby authorized to call for public competitive sealed bids for the above named project, to be opened in the office of the City Clerk, 801 11th Street, in the City of Modesto, on March 28, 1972 at 10:10 A.M. and the City Clerk is hereby directed to give notice inviting such sealed bids in the time, form, and manner provided by law.

SECTION 3. After the bids are opened, they shall be tabulated and analyzed and a report submitted to the Council at its next regular meeting.

The foregoing resolution was introduced at a regular meeting of the Council of the City of Modesto held on the 13th day of March, 1972, by Councilman Elliott who moved its adoption, which motion being duly seconded by Councilman Newton was upon roll call carried and the resolution adopted by the following vote:

AYES: Councilmen: Dixon, Dunlap, Elliott, Newton, Simon,  
Smith, Mayor Davies  
NOES: Councilmen: None  
ABSENT: Councilmen: None

ATTEST: Pauline P. Stanley  
~~XXXXXXXXXXXXXXXXXXXXXXXXXXXX~~  
PAULINE P. STANLEY, Acting City  
Clerk

MODESTO CITY COUNCIL  
RESOLUTION NO. 72-354

A RESOLUTION APPROVING PLANS AND SPECIFICATIONS AND AUTHORIZING CALL FOR BIDS FOR CONSTRUCTION OF A SUBTRUNK SEWER ON McHENRY BETWEEN WOODROW AND WARREN

BE IT HEREBY RESOLVED by the Council of the City of Modesto as follows:

SECTION 1. The plans and specifications for construction of a Subtrunk Sewer on McHenry between Woodrow and Warren

copies of which are on file, are hereby accepted and approved.

SECTION 2. The City Clerk is hereby authorized to call for public competitive sealed bids for the above named project, to be opened in the office of the City Clerk, 801 11th Street, in the City of Modesto, on March 28, 1972 at 10:00 A.M. and the City Clerk is hereby directed to give notice inviting such sealed bids in the time, form, and manner provided by law.

SECTION 3. After the bids are opened, they shall be tabulated and analyzed and a report submitted to the Council at its next regular meeting.

The foregoing resolution was introduced at a regular meeting of the Council of the City of Modesto held on the 13th day of March, 1972, by Councilman Elliott who moved its adoption, which motion being duly seconded by Councilman Newton was upon roll call carried and the resolution adopted by the following vote:

AYES: Councilmen: Dixon, Dunlap, Elliott, Newton, Simon,  
Smith, Mayor Davies  
NOES: Councilmen: None  
ABSENT: Councilmen: None

ATTEST: Pauline P. Stanley  
~~WOODROW WARREN, City Clerk~~  
PAULINE P. STANLEY, Acting City  
Clerk

MODESTO CITY COUNCIL  
RESOLUTION NO. 72-355

A RESOLUTION ACCEPTING THE BID OF VALLEY CONSTRUCTION FOR INSTALLATION  
OF WATER LINES IN NEWCASTLE ESTATES NO. 1 AND APPLGATE NO. 2 SUBDIVISIONS

WHEREAS, Resolution No. 72-143 , adopted by the Council of the  
City of Modesto on February 22, 1972 , approved the plans and speci-  
fications for the installation of Water Lines in Newcastle Estates No. 1  
and Applegate No. 2 Subdivisions  
and authorized the calling for bids, and

WHEREAS, the bids received for the installation of Water Lines in  
Newcastle Estates No. 1 and Applegate No. 2 Subdivisions  
were opened at 10:00 A.M. on March 7, 1972 and later tabulated by  
the Director of Public Works for the consideration of the Council, and

WHEREAS, the Director of Public Works has recommended that  
the bid of Valley Construction in the amount of \$13,265  
be accepted as the lowest responsible bid.

NOW, THEREFORE, BE IT RESOLVED by the Council of the City of Modesto  
that the bid of Valley Construction in the amount of \$13,265

be accepted and the execution of a contract for the completion of the  
project by the City's designated officials be authorized.

The foregoing resolution was introduced at a regular meeting of  
the Council of the City of Modesto held on the 13th day of March,  
1972 , by Councilman Elliott , who moved its adoption, which motion  
being duly seconded by Councilman Newton , was upon roll call  
carried and the resolution adopted by the following vote:

AYES:	Councilmen:	Dixon, Dunlap, Elliott, Newton, Simon, Smith, Mayor Davies
NOES:	Councilmen:	None
ABSENT:	Councilmen:	None

ATTEST: Pauline P. Stanley  
~~XX~~  
PAULINE P. STANLEY, Acting City  
Clerk

MODESTO CITY COUNCIL  
RESOLUTION NO. 72-356

A RESOLUTION REJECTING BIDS OPENED MARCH 7, 1972 AT 2:00 P.M.  
FOR THREE (3) PUTTING GREEN MOWERS

WHEREAS, Resolution No. 72-142 adopted by the Council of the City of Modesto February 22, 1972 approved plans and specifications and authorized a call for bids for three putting green mowers; and

WHEREAS, a memorandum from the Purchasing Officer dated March 9, 1972 indicates that only one bid was received for the three mowers because the specifications and bid forms were not received by a majority of potential bidders in time to prepare for quotations; and

WHEREAS, the Purchasing Officer has recommended that all bids be rejected and rebidding for the mowers authorized.

NOW, THEREFORE, BE IT RESOLVED by the Council of the City of Modesto that all bids received for the three putting green mowers opened March 7, 1972 at 2:00 P.M. are hereby rejected.

BE IT FURTHER RESOLVED that a new bid call for the three putting green mowers is hereby authorized.

The foregoing resolution was introduced at a regular meeting of the Council of the City of Modesto held on the 13th day of March, 1972 by Councilman Elliott, who moved its adoption, which motion being duly seconded by Councilman Newton, was upon roll call carried and the resolution adopted by the following vote:

AYES: Councilmen: Dixon, Dunlap, Elliott, Newton, Simon,  
Smith, Mayor Davies

NOES: Councilmen: None

ABSENT: Councilmen: None

ATTEST: Pauline P Stanley  
PAULINE P. STANLEY  
Acting City Clerk

MODESTO CITY COUNCIL  
RESOLUTION NO. 72-357

A RESOLUTION APPROVING PLANS AND SPECIFICATIONS AND AUTHORIZING CALL FOR BIDS FOR THREE (3) PUTTING GREEN MOWERS FOR GOLF COURSE

BE IT HEREBY RESOLVED by the Council of the City of Modesto as follows:

SECTION 1. The plans and specifications for three putting green mowers for golf course

copies of which are on file, are hereby accepted and approved.

SECTION 2. The City Clerk is hereby authorized to call for public competitive sealed bids for the above named project, to be opened in the office of the City Clerk, 801 11th Street, in the City of Modesto, on March 28, 1972 at 2:10 P.M. and the City Clerk is hereby directed to give notice inviting such sealed bids in the time, form, and manner provided by law.

SECTION 3. After the bids are opened, they shall be tabulated and analyzed and a report submitted to the Council at its next regular meeting.

The foregoing resolution was introduced at a regular meeting of the Council of the City of Modesto held on the 13th day of March 1972, by Councilman Elliott who moved its adoption, which motion being duly seconded by Councilman Newton, was upon roll call carried and the resolution adopted by the following vote:

AYES: Councilmen: Dixon, Dunlap, Elliott, Newton, Simon, Smith, Mayor Davies

NOES: Councilmen: None

ABSENT: Councilmen: None

ATTEST: Pauline P. Stanley  
~~W. P. CHENOWETH~~, City Clerk  
PAULINE P. STANLEY, Acting/



to construct or cause to be constructed sidewalks along the street frontage of the property/properties hereinabove described, all of said construction to be in accordance with City of Modesto standards for such construction work.

SECTION 2. The 3rd day of April, 1972, at 4:05 o'clock P.M. in the Council Chambers, located in the City Hall, 801 Eleventh Street, Modesto, California, is set as the time and place where the Council will hear and pass upon objections or protests, if any, which may be raised by any property owner or other interested persons relating to the proposed work.

SECTION 3. The Superintendent of Streets is hereby authorized to implement the provisions of this resolution in accordance with the procedure contained in Chapter 27, Part 3, Division 7 of the Streets and Highways Code of the State of California.

The foregoing resolution was introduced at a regular meeting of the Council of the City of Modesto held on the 13th day of March, 1972, by Councilman Elliott, who moved its adoption, which motion being duly seconded by Councilman Newton, was upon roll call carried and the resolution adopted by the following vote:

AYES: Councilmen: Dixon, Dunlap, Elliott, Newton, Simon, Smith, Mayor Davies

NOES: Councilmen: None

ABSENT: Councilmen: None

ATTEST: Pauline P. Stanley  
PAULINE P. STANLEY, Acting City Clerk



to construct or cause to be constructed sidewalks along the street frontage of the property/properties hereinabove described, all of said construction to be in accordance with City of Modesto standards for such construction work.

SECTION 2. The 3rd day of April, 1972, at 4:05 o'clock P.M. in the Council Chambers, located in the City Hall, 801 Eleventh Street, Modesto, California, is set as the time and place where the Council will hear and pass upon objections or protests, if any, which may be raised by any property owner or other interested persons relating to the proposed work.

SECTION 3. The Superintendent of Streets is hereby authorized to implement the provisions of this resolution in accordance with the procedure contained in Chapter 27, Part 3, Division 7 of the Streets and Highways Code of the State of California.

The foregoing resolution was introduced at a regular meeting of the Council of the City of Modesto held on the 13th day of March, 1972, by Councilman Elliott, who moved its adoption, which motion being duly seconded by Councilman Newton, was upon roll call carried and the resolution adopted by the following vote:

AYES: Councilmen: Dixon, Dunlap, Elliott, Newton, Simon, Smith, Mayor Davies

NOES: Councilmen: None

ABSENT: Councilmen: None

ATTEST: Pauline P. Stanley  
PAULINE P. STANLEY, Acting City Clerk

MODESTO CITY COUNCIL  
RESOLUTION NO. 72-360

A RESOLUTION INSTRUCTING THE SUPERINTENDENT OF STREETS TO GIVE NOTICE REQUIRING CONSTRUCTION OF SIDEWALK  
ALONG CERTAIN STREETS IN THE CITY OF MODESTO (1544 College Avenue,  
Lot 19 of Block 6121 - Mrs. Gladys M. Baker)

WHEREAS, Chapter 27 of Part 3 of Division 7 of the Streets and Highways Code of the State of California establishes a procedure pursuant to which the construction of sidewalks may be required, and

WHEREAS, in accordance with Section 5876 of the Streets and Highways Code, the Superintendent of Streets finds that sidewalks \_\_\_\_\_ have been constructed, or construction has been guaranteed, in front of the properties constituting more than fifty per cent (50%) of the street frontage of College Avenue, Block 6121

NOW, THEREFORE, BE IT RESOLVED by the Council of the City of Modesto as follows:

SECTION 1. The Superintendent of Streets is hereby directed to notify the owners of record of the properties described as follows: All that real property in the City of Modesto, County of Stanislaus, State of California, described as follows:

Lot 19 of Block 6121 of Roosevelt Center as per map filed September 8, 1950 in Volume 17, Page 12, Stanislaus County Records.

(Stanislaus County Assessor's Parcel No. 002-03 118-0602-001)  
(1544 College Avenue)

to construct or cause to be constructed sidewalks along the street frontage of the property/properties hereinabove described, all of said construction to be in accordance with City of Modesto standards for such construction work.

SECTION 2. The 3rd day of April, 1972, at 4:05 o'clock P.M. in the Council Chambers, located in the City Hall, 801 Eleventh Street, Modesto, California, is set as the time and place where the Council will hear and pass upon objections or protests, if any, which may be raised by any property owner or other interested persons relating to the proposed work.

SECTION 3. The Superintendent of Streets is hereby authorized to implement the provisions of this resolution in accordance with the procedure contained in Chapter 27, Part 3, Division 7 of the Streets and Highways Code of the State of California.

The foregoing resolution was introduced at a regular meeting of the Council of the City of Modesto held on the 13th day of March, 1972, by Councilman Elliott, who moved its adoption, which motion being duly seconded by Councilman Newton, was upon roll call carried and the resolution adopted by the following vote:

AYES:	Councilmen:	Dixon, Dunlap, Elliott, Newton, Simon, Smith, Mayor Davies
NOES:	Councilmen:	None
ABSENT:	Councilmen:	None

ATTEST: Pauline P. Stanley  
PAULINE P. STANLEY, Acting City Clerk

MODESTO CITY COUNCIL  
RESOLUTION NO. 72-361

A RESOLUTION INSTRUCTING THE SUPERINTENDENT OF STREETS TO GIVE NOTICE  
REQUIRING CONSTRUCTION OF SIDEWALK  
ALONG CERTAIN STREETS IN THE CITY OF MODESTO (1522 College Avenue,  
Lot 14 of Block 6121 - John D. Bartol)

WHEREAS, Chapter 27 of Part 3 of Division 7 of the Streets  
and Highways Code of the State of California establishes a procedure  
pursuant to which the construction of sidewalks  
may be required, and

WHEREAS, in accordance with Section 5876 of the Streets and  
Highways Code, the Superintendent of Streets finds that sidewalks  
have been constructed, or construction  
has been guaranteed, in front of the properties constituting more  
than fifty per cent (50%) of the street frontage of  
College Avenue, Block 6121

NOW, THEREFORE, BE IT RESOLVED by the Council of the City  
of Modesto as follows:

SECTION 1. The Superintendent of Streets is hereby directed  
to notify the owners of record of the properties described as follows:  
All that real property in the City of Modesto, County of Stanislaus,  
State of California, described as follows:

Lot 14 of Block 6121 of Roosevelt Center as per map  
filed September 8, 1950 in Volume 17, Page 12, Stanislaus  
County Records.

(Stanislaus County Assessor's Parcel No. 002-03 118-0607-001  
(1522 College Avenue)

to construct or cause to be constructed sidewalks along the street frontage of the property/properties hereinabove described, all of said construction to be in accordance with City of Modesto standards for such construction work.

SECTION 2. The 3rd day of April, 1972, at 4:05 o'clock P.M. in the Council Chambers, located in the City Hall, 801 Eleventh Street, Modesto, California, is set as the time and place where the Council will hear and pass upon objections or protests, if any, which may be raised by any property owner or other interested persons relating to the proposed work.

SECTION 3. The Superintendent of Streets is hereby authorized to implement the provisions of this resolution in accordance with the procedure contained in Chapter 27, Part 3, Division 7 of the Streets and Highways Code of the State of California.

The foregoing resolution was introduced at a regular meeting of the Council of the City of Modesto held on the 13th day of March, 1972, by Councilman Elliott, who moved its adoption, which motion being duly seconded by Councilman Newton, was upon roll call carried and the resolution adopted by the following vote:

AYES:	Councilmen:	Dixon, Dunlap, Elliott, Newton, Simon, Smith, Mayor Davies
NOES:	Councilmen:	None
ABSENT:	Councilmen:	None

ATTEST: Pauline P. Stanley  
PAULINE P. STANLEY; Acting City Clerk



to construct or cause to be constructed sidewalks along the street frontage of the property/properties hereinabove described, all of said construction to be in accordance with City of Modesto standards for such construction work.

SECTION 2. The 3rd day of April, 1972, at 4:05 o'clock P.M. in the Council Chambers, located in the City Hall, 801 Eleventh Street, Modesto, California, is set as the time and place where the Council will hear and pass upon objections or protests, if any, which may be raised by any property owner or other interested persons relating to the proposed work.

SECTION 3. The Superintendent of Streets is hereby authorized to implement the provisions of this resolution in accordance with the procedure contained in Chapter 27, Part 3, Division 7 of the Streets and Highways Code of the State of California.

The foregoing resolution was introduced at a regular meeting of the Council of the City of Modesto held on the 13th day of March, 1972, by Councilman Elliott, who moved its adoption, which motion being duly seconded by Councilman Newton, was upon roll call carried and the resolution adopted by the following vote:

AYES:	Councilmen:	Dixon, Dunlap, Elliott, Newton, Simon, Smith, Mayor Davies
NOES:	Councilmen:	None
ABSENT:	Councilmen:	None

ATTEST: Pauline P. Stanley  
PAULINE P. STANLEY, Acting City Clerk

MODESTO CITY COUNCIL  
RESOLUTION NO. 72-363

A RESOLUTION INSTRUCTING THE SUPERINTENDENT OF STREETS TO GIVE NOTICE  
REQUIRING CONSTRUCTION OF SIDEWALK  
ALONG CERTAIN STREETS IN THE CITY OF MODESTO (1706 College Avenue,  
Lot 6 of Block 6138 - Mrs. Verle Mae Brewer)

WHEREAS, Chapter 27 of Part 3 of Division 7 of the Streets  
and Highways Code of the State of California establishes a procedure  
pursuant to which the construction of sidewalks  
may be required, and

WHEREAS, in accordance with Section 5876 of the Streets and  
Highways Code, the Superintendent of Streets finds that sidewalks  
\_\_\_\_\_ have been constructed, or construction  
has been guaranteed, in front of the properties constituting more  
than fifty per cent (50%) of the street frontage of  
College Avenue, Block 6138

NOW, THEREFORE, BE IT RESOLVED by the Council of the City  
of Modesto as follows:

SECTION 1. The Superintendent of Streets is hereby directed  
to notify the owners of record of the properties described as follows:  
All that real property in the City of Modesto, County of Stanislaus,  
State of California, described as follows:

The South 70 feet of Lot 6 of Block 6138 of College  
Avenue Tract as per map filed November 9, 1936 in  
Volume 11, Page 34, Stanislaus County Records.

(Stanislaus County Assessor's Parcel No. 002-01 118-0348-001)

(1706 College Avenue)

to construct or cause to be constructed sidewalks along the street frontage of the property/properties hereinabove described, all of said construction to be in accordance with City of Modesto standards for such construction work.

SECTION 2. The 3rd day of April, 1972, at 4:05 o'clock P.M. in the Council Chambers, located in the City Hall, 801 Eleventh Street, Modesto, California, is set as the time and place where the Council will hear and pass upon objections or protests, if any, which may be raised by any property owner or other interested persons relating to the proposed work.

SECTION 3. The Superintendent of Streets is hereby authorized to implement the provisions of this resolution in accordance with the procedure contained in Chapter 27, Part 3, Division 7 of the Streets and Highways Code of the State of California.

The foregoing resolution was introduced at a regular meeting of the Council of the City of Modesto held on the 13th day of March, 1972, by Councilman Elliott, who moved its adoption, which motion being duly seconded by Councilman Newton, was upon roll call carried and the resolution adopted by the following vote:

AYES:	Councilmen:	Dixon, Dunlap, Elliott, Newton, Simon, Smith, Mayor Davies
NOES:	Councilmen:	None
ABSENT:	Councilmen:	None

ATTEST: Pauline P. Stanley  
PAULINE P. STANLEY; Acting City Clerk



to construct or cause to be constructed sidewalks along the street frontage of the property/properties hereinabove described, all of said construction to be in accordance with City of Modesto standards for such construction work.

SECTION 2. The 3rd day of April, 1972, at 4:05 o'clock P.M. in the Council Chambers, located in the City Hall, 801 Eleventh Street, Modesto, California, is set as the time and place where the Council will hear and pass upon objections or protests, if any, which may be raised by any property owner or other interested persons relating to the proposed work.

SECTION 3. The Superintendent of Streets is hereby authorized to implement the provisions of this resolution in accordance with the procedure contained in Chapter 27, Part 3, Division 7 of the Streets and Highways Code of the State of California.

The foregoing resolution was introduced at a regular meeting of the Council of the City of Modesto held on the 13th day of March, 1972, by Councilman Elliott, who moved its adoption, which motion being duly seconded by Councilman Newton, was upon roll call carried and the resolution adopted by the following vote:

AYES: Councilmen: Dixon, Dunlap, Elliott, Newton, Simon, Smith, Mayor Davies

NOES: Councilmen: None

ABSENT: Councilmen: None

ATTEST: Pauline P. Stanley  
PAULINE P. STANLEY, Acting City Clerk



to construct or cause to be constructed sidewalks along the street frontage of the property/properties hereinabove described, all of said construction to be in accordance with City of Modesto standards for such construction work.

SECTION 2. The 3rd day of April, 1972, at 4:05 o'clock P.M. in the Council Chambers, located in the City Hall, 801 Eleventh Street, Modesto, California, is set as the time and place where the Council will hear and pass upon objections or protests, if any, which may be raised by any property owner or other interested persons relating to the proposed work.

SECTION 3. The Superintendent of Streets is hereby authorized to implement the provisions of this resolution in accordance with the procedure contained in Chapter 27, Part 3, Division 7 of the Streets and Highways Code of the State of California.

The foregoing resolution was introduced at a regular meeting of the Council of the City of Modesto held on the 13th day of March, 1972, by Councilman Elliott, who moved its adoption, which motion being duly seconded by Councilman Newton, was upon roll call carried and the resolution adopted by the following vote:

AYES:	Councilmen:	Dixon, Dunlap, Elliott, Newton, Simon, Smith, Mayor Davies
NOES:	Councilmen:	None
ABSENT:	Councilmen:	None

ATTEST: Pauline P. Stanley  
PAULINE P. STANLEY, Acting City Clerk



to construct or cause to be constructed sidewalks along the street frontage of the property/properties hereinabove described, all of said construction to be in accordance with City of Modesto standards for such construction work.

SECTION 2. The 3rd day of April, 1972, at 4:05 o'clock P.M. in the Council Chambers, located in the City Hall, 801 Eleventh Street, Modesto, California, is set as the time and place where the Council will hear and pass upon objections or protests, if any, which may be raised by any property owner or other interested persons relating to the proposed work.

SECTION 3. The Superintendent of Streets is hereby authorized to implement the provisions of this resolution in accordance with the procedure contained in Chapter 27, Part 3, Division 7 of the Streets and Highways Code of the State of California.

The foregoing resolution was introduced at a regular meeting of the Council of the City of Modesto held on the 13th day of March, 1972, by Councilman Elliott, who moved its adoption, which motion being duly seconded by Councilman Newton, was upon roll call carried and the resolution adopted by the following vote:

AYES: Councilmen: Dixon, Dunlap, Elliott, Newton, Simon, Smith, Mayor Davies

NOES: Councilmen: None

ABSENT: Councilmen: None

ATTEST: Pauline P. Stanley  
PAULINE P. STANLEY, Acting City Clerk

MODESTO CITY COUNCIL  
RESOLUTION NO. 72-367

A RESOLUTION INSTRUCTING THE SUPERINTENDENT OF STREETS TO GIVE NOTICE REQUIRING CONSTRUCTION OF SIDEWALK ALONG CERTAIN STREETS IN THE CITY OF MODESTO (1629 College Avenue, portion of Block 6139 - William B. Grogan)

WHEREAS, Chapter 27 of Part 3 of Division 7 of the Streets and Highways Code of the State of California establishes a procedure pursuant to which the construction of sidewalks may be required, and

WHEREAS, in accordance with Section 5876 of the Streets and Highways Code, the Superintendent of Streets finds that sidewalks have been constructed, or construction has been guaranteed, in front of the properties constituting more than fifty per cent (50%) of the street frontage of College Avenue, Block 6139

NOW, THEREFORE, BE IT RESOLVED by the Council of the City of Modesto as follows:

SECTION 1. The Superintendent of Streets is hereby directed to notify the owners of record of the properties described as follows: All that real property in the City of Modesto, County of Stanislaus, State of California, described as follows:

The North 15 feet of Lot 5 and the South 55 feet of Lot 6 of Block 6139 of College Avenue Tract as per map filed November 9, 1936 in Volume 11, Page 34, Stanislaus County Records.

(Stanislaus County Assessor's Parcel No. 002-01 118-0214-001)  
(1629 College Avenue)

to construct or cause to be constructed sidewalks along the street frontage of the property/properties hereinabove described, all of said construction to be in accordance with City of Modesto standards for such construction work.

SECTION 2. The 3rd day of April, 1972, at 4:05 o'clock P.M. in the Council Chambers, located in the City Hall, 801 Eleventh Street, Modesto, California, is set as the time and place where the Council will hear and pass upon objections or protests, if any, which may be raised by any property owner or other interested persons relating to the proposed work.

SECTION 3. The Superintendent of Streets is hereby authorized to implement the provisions of this resolution in accordance with the procedure contained in Chapter 27, Part 3, Division 7 of the Streets and Highways Code of the State of California.

The foregoing resolution was introduced at a regular meeting of the Council of the City of Modesto held on the 13th day of March, 1972, by Councilman Elliott, who moved its adoption, which motion being duly seconded by Councilman Newton, was upon roll call carried and the resolution adopted by the following vote:

AYES: Councilmen: Dixon, Dunlap, Elliott, Newton, Simon, Smith, Mayor Davies

NOES: Councilmen: None

ABSENT: Councilmen: None

ATTEST: Pauline P. Stanley  
PAULINE P. STANLEY, Acting City Clerk



to construct or cause to be constructed sidewalks along the street frontage of the property/properties hereinabove described, all of said construction to be in accordance with City of Modesto standards for such construction work.

SECTION 2. The 3rd day of April, 1972, at 4:05 o'clock P.M. in the Council Chambers, located in the City Hall, 801 Eleventh Street, Modesto, California, is set as the time and place where the Council will hear and pass upon objections or protests, if any, which may be raised by any property owner or other interested persons relating to the proposed work.

SECTION 3. The Superintendent of Streets is hereby authorized to implement the provisions of this resolution in accordance with the procedure contained in Chapter 27, Part 3, Division 7 of the Streets and Highways Code of the State of California.

The foregoing resolution was introduced at a regular meeting of the Council of the City of Modesto held on the 13th day of March, 1972, by Councilman Elliott, who moved its adoption, which motion being duly seconded by Councilman Newton, was upon roll call carried and the resolution adopted by the following vote:

AYES: Councilmen: Dixon, Dunlap, Elliott, Newton, Simon,  
Smith, Mayor Davies

NOES: Councilmen: None

ABSENT: Councilmen: None

ATTEST: Pauline P. Stanley  
PAULINE P. STANLEY, Acting City Clerk



to construct or cause to be constructed sidewalks along the street frontage of the property/properties hereinabove described, all of said construction to be in accordance with City of Modesto standards for such construction work.

SECTION 2. The 3rd day of April, 1972, at 4:05 o'clock P.M. in the Council Chambers, located in the City Hall, 801 Eleventh Street, Modesto, California, is set as the time and place where the Council will hear and pass upon objections or protests, if any, which may be raised by any property owner or other interested persons relating to the proposed work.

SECTION 3. The Superintendent of Streets is hereby authorized to implement the provisions of this resolution in accordance with the procedure contained in Chapter 27, Part 3, Division 7 of the Streets and Highways Code of the State of California.

The foregoing resolution was introduced at a regular meeting of the Council of the City of Modesto held on the 13th day of March, 1972, by Councilman Elliott, who moved its adoption, which motion being duly seconded by Councilman Newton, was upon roll call carried and the resolution adopted by the following vote:

AYES: Councilmen: Dixon, Dunlap, Elliott, Newton, Simon,  
Smith, Mayor Davies

NOES: Councilmen: None

ABSENT: Councilmen: None

ATTEST: Pauline P. Stanley  
PAULINE P. STANLEY; Acting City Clerk



to construct or cause to be constructed sidewalks along the street frontage of the property/properties hereinabove described, all of said construction to be in accordance with City of Modesto standards for such construction work. .

SECTION 2. The 3rd day of April, 1972, at 4:05 o'clock P.M. in the Council Chambers, located in the City Hall, 801 Eleventh Street, Modesto, California, is set as the time and place where the Council will hear and pass upon objections or protests, if any, which may be raised by any property owner or other interested persons relating to the proposed work.

SECTION 3. The Superintendent of Streets is hereby authorized to implement the provisions of this resolution in accordance with the procedure contained in Chapter 27, Part 3, Division 7 of the Streets and Highways Code of the State of California.

The foregoing resolution was introduced at a regular meeting of the Council of the City of Modesto held on the 13th day of March, 1972, by Councilman Elliott, who moved its adoption, which motion being duly seconded by Councilman Newton, was upon roll call carried and the resolution adopted by the following vote:

AYES: Councilmen: Dixon, Dunlap, Elliott, Newton, Simon, Smith, Mayor Davies

NOES: Councilmen: None

ABSENT: Councilmen: None

ATTEST: Pauline P. Stanley  
PAULINE P. STANLEY, Acting City Clerk

MODESTO CITY COUNCIL  
RESOLUTION NO. 72-371

A RESOLUTION INSTRUCTING THE SUPERINTENDENT OF STREETS TO GIVE NOTICE REQUIRING CONSTRUCTION OF SIDEWALK ALONG CERTAIN STREETS IN THE CITY OF MODESTO (On College Avenue and on W. Granger Avenue at 1105 W. Granger Avenue, portion of Block 6139 Warren E. Lovejoy)

WHEREAS, Chapter 27 of Part 3 of Division 7 of the Streets and Highways Code of the State of California establishes a procedure pursuant to which the construction of sidewalks may be required, and

WHEREAS, in accordance with Section 5876 of the Streets and Highways Code, the Superintendent of Streets finds that sidewalks have been constructed, or construction has been guaranteed, in front of the properties constituting more than fifty per cent (50%) of the street frontage of College Avenue & W. Granger Avenue, Block 6139

NOW, THEREFORE, BE IT RESOLVED by the Council of the City of Modesto as follows:

SECTION 1. The Superintendent of Streets is hereby directed to notify the owners of record of the properties described as follows: All that real property in the City of Modesto, County of Stanislaus, State of California, described as follows:

The South 175 feet of Lot 1 of Block 6139 of College Avenue Tract as per map filed November 9, 1936 in Volume 11, Page 34, Stanislaus County Records.

(Stanislaus County Assessor's Parcel No. 002-01 118-0218-001)  
(1105 W. Granger Avenue)

to construct or cause to be constructed sidewalks along the street frontage of the property/properties hereinabove described, all of said construction to be in accordance with City of Modesto standards for such construction work.

SECTION 2. The 3rd day of April, 1972, at 4:05 o'clock P.M. in the Council Chambers, located in the City Hall, 801 Eleventh Street, Modesto, California, is set as the time and place where the Council will hear and pass upon objections or protests, if any, which may be raised by any property owner or other interested persons relating to the proposed work.

SECTION 3. The Superintendent of Streets is hereby authorized to implement the provisions of this resolution in accordance with the procedure contained in Chapter 27, Part 3, Division 7 of the Streets and Highways Code of the State of California.

The foregoing resolution was introduced at a regular meeting of the Council of the City of Modesto held on the 13th day of March, 1972, by Councilman Elliott, who moved its adoption, which motion being duly seconded by Councilman Newton, was upon roll call carried and the resolution adopted by the following vote:

AYES:	Councilmen:	Dixon, Dunlap, Elliott, Newton, Simon, Smith, Mayor Davies
NOES:	Councilmen:	None
ABSENT:	Councilmen:	None

ATTEST: Pauline P. Stanley  
PAULINE P. STANLEY, Acting City Clerk

MODESTO CITY COUNCIL  
RESOLUTION NO. 72-372

A RESOLUTION INSTRUCTING THE SUPERINTENDENT OF STREETS TO GIVE NOTICE  
REQUIRING CONSTRUCTION OF SIDEWALK  
ALONG CERTAIN STREETS IN THE CITY OF MODESTO (1710 College Avenue,  
Lot 7 of Block 6138 - Mrs. Katherine McGriffin)

WHEREAS, Chapter 27 of Part 3 of Division 7 of the Streets  
and Highways Code of the State of California establishes a procedure  
pursuant to which the construction of sidewalks  
may be required, and

WHEREAS, in accordance with Section 5876 of the Streets and  
Highways Code, the Superintendent of Streets finds that sidewalks  
\_\_\_\_\_ have been constructed, or construction  
has been guaranteed, in front of the properties constituting more  
than fifty per cent (50%) of the street frontage of  
College Avenue, Block 6138

NOW, THEREFORE, BE IT RESOLVED by the Council of the City  
of Modesto as follows:

SECTION 1. The Superintendent of Streets is hereby directed  
to notify the owners of record of the properties described as follows:  
All that real property in the City of Modesto, County of Stanislaus,  
State of California, described as follows:

The North 15 feet of Lot 6 and the South 62 feet of  
Lot 7 of Block 6138 of College Avenue Tract as per map  
filed November 9, 1936 in Volume 11, Page 34, Stanislaus  
County Records.

(Stanislaus County Assessor's Parcel No. 002-01 118-0349-001)

(1710 College Avenue)

to construct or cause to be constructed sidewalks along the street frontage of the property/properties hereinabove described, all of said construction to be in accordance with City of Modesto standards for such construction work. .

SECTION 2. The 3rd day of April, 1972, at 4:05 o'clock P.M. in the Council Chambers, located in the City Hall, 801 Eleventh Street, Modesto, California, is set as the time and place where the Council will hear and pass upon objections or protests, if any, which may be raised by any property owner or other interested persons relating to the proposed work.

SECTION 3. The Superintendent of Streets is hereby authorized to implement the provisions of this resolution in accordance with the procedure contained in Chapter 27, Part 3, Division 7 of the Streets and Highways Code of the State of California.

The foregoing resolution was introduced at a regular meeting of the Council of the City of Modesto held on the 13th day of March, 1972, by Councilman Elliott, who moved its adoption, which motion being duly seconded by Councilman Newton, was upon roll call carried and the resolution adopted by the following vote:

AYES: Councilmen: Dixon, Dunlap, Elliott, Newton, Simon, Smith, Mayor Davies

NOES: Councilmen: None

ABSENT: Councilmen: None

ATTEST: Pauline P. Stanley  
PAULINE P. STANLEY, Acting City Clerk



to construct or cause to be constructed sidewalks along the street frontage of the property/properties hereinabove described, all of said construction to be in accordance with City of Modesto standards for such construction work. .

SECTION 2. The 3rd day of April, 1972, at 4:05 o'clock P.M. in the Council Chambers, located in the City Hall, 801 Eleventh Street, Modesto, California, is set as the time and place where the Council will hear and pass upon objections or protests, if any, which may be raised by any property owner or other interested persons relating to the proposed work.

SECTION 3. The Superintendent of Streets is hereby authorized to implement the provisions of this resolution in accordance with the procedure contained in Chapter 27, Part 3, Division 7 of the Streets and Highways Code of the State of California.

The foregoing resolution was introduced at a regular meeting of the Council of the City of Modesto held on the 13th day of March, 1972, by Councilman Elliott, who moved its adoption, which motion being duly seconded by Councilman Newton, was upon roll call carried and the resolution adopted by the following vote:

AYES: Councilmen: Dixon, Dunlap, Elliott, Newton, Simon, Smith, Mayor Davies

NOES: Councilmen: None

ABSENT: Councilmen: None

ATTEST: Pauline P. Stanley  
PAULINE P. STANLEY, Acting City Clerk

MODESTO CITY COUNCIL  
RESOLUTION NO. 72-374

A RESOLUTION INSTRUCTING THE SUPERINTENDENT OF STREETS TO GIVE NOTICE REQUIRING CONSTRUCTION OF SIDEWALK ALONG CERTAIN STREETS IN THE CITY OF MODESTO (1701 College Avenue, portion of Block 6139 - Neal E. Mathies)

WHEREAS, Chapter 27 of Part 3 of Division 7 of the Streets and Highways Code of the State of California establishes a procedure pursuant to which the construction of sidewalks may be required, and

WHEREAS, in accordance with Section 5876 of the Streets and Highways Code, the Superintendent of Streets finds that sidewalks have been constructed, or construction has been guaranteed, in front of the properties constituting more than fifty per cent (50%) of the street frontage of College Avenue, Block 6139

NOW, THEREFORE, BE IT RESOLVED by the Council of the City of Modesto as follows:

SECTION 1. The Superintendent of Streets is hereby directed to notify the owners of record of the properties described as follows: All that real property in the City of Modesto, County of Stanislaus, State of California, described as follows:

The North 30 feet of Lot 6 and the South 40 feet of Lot 7 of Block 6139 of College Avenue Tract as per map filed November 9, 1936 in Volume 11, Page 34, Stanislaus County Records.

(Stanislaus County Assessor's Parcel No. 002-01 118-0213-001)  
(1701 College Avenue)

to construct or cause to be constructed sidewalks along the street frontage of the property/properties hereinabove described, all of said construction to be in accordance with City of Modesto standards for such construction work.

SECTION 2. The 3rd day of April, 1972, at 4:05 o'clock P.M. in the Council Chambers, located in the City Hall, 801 Eleventh Street, Modesto, California, is set as the time and place where the Council will hear and pass upon objections or protests, if any, which may be raised by any property owner or other interested persons relating to the proposed work.

SECTION 3. The Superintendent of Streets is hereby authorized to implement the provisions of this resolution in accordance with the procedure contained in Chapter 27, Part 3, Division 7 of the Streets and Highways Code of the State of California.

The foregoing resolution was introduced at a regular meeting of the Council of the City of Modesto held on the 13th day of March, 1972, by Councilman Elliott, who moved its adoption, which motion being duly seconded by Councilman Newton, was upon roll call carried and the resolution adopted by the following vote:

AYES:	Councilmen:	Dixon, Dunlap, Elliott, Newton, Simon, Smith, Mayor Davies
NOES:	Councilmen:	None
ABSENT:	Councilmen:	None

ATTEST: Pauline P. Stanley  
PAULINE P. STANLEY, Acting City Clerk



to construct or cause to be constructed sidewalks along the street frontage of the property/properties hereinabove described, all of said construction to be in accordance with City of Modesto standards for such construction work.

SECTION 2. The 3rd day of April, 1972, at 4:05 o'clock P.M. in the Council Chambers, located in the City Hall, 801 Eleventh Street, Modesto, California, is set as the time and place where the Council will hear and pass upon objections or protests, if any, which may be raised by any property owner or other interested persons relating to the proposed work.

SECTION 3. The Superintendent of Streets is hereby authorized to implement the provisions of this resolution in accordance with the procedure contained in Chapter 27, Part 3, Division 7 of the Streets and Highways Code of the State of California.

The foregoing resolution was introduced at a regular meeting of the Council of the City of Modesto held on the 13th day of March, 1972, by Councilman Elliott, who moved its adoption, which motion being duly seconded by Councilman Newton, was upon roll call carried and the resolution adopted by the following vote:

AYES: Councilmen: Dixon, Dunlap, Elliott, Newton, Simon, Smith, Mayor Davies

NOES: Councilmen: None

ABSENT: Councilmen: None

ATTEST: Pauline P. Stanley  
PAULINE P. STANLEY, Acting City Clerk



to construct or cause to be constructed sidewalks along the street frontage of the property/properties hereinabove described, all of said construction to be in accordance with City of Modesto standards for such construction work. .

SECTION 2. The 3rd day of April, 1972, at 4:05 o'clock P.M. in the Council Chambers, located in the City Hall, 801 Eleventh Street, Modesto, California, is set as the time and place where the Council will hear and pass upon objections or protests, if any, which may be raised by any property owner or other interested persons relating to the proposed work.

SECTION 3. The Superintendent of Streets is hereby authorized to implement the provisions of this resolution in accordance with the procedure contained in Chapter 27, Part 3, Division 7 of the Streets and Highways Code of the State of California.

The foregoing resolution was introduced at a regular meeting of the Council of the City of Modesto held on the 13th day of March, 1972, by Councilman Elliott, who moved its adoption, which motion being duly seconded by Councilman Newton, was upon roll call carried and the resolution adopted by the following vote:

AYES: Councilmen: Dixon, Dunlap, Elliott, Newton, Simon, Smith, Mayor Davies

NOES: Councilmen: None

ABSENT: Councilmen: None

ATTEST: Pauline P. Stanley  
PAULINE P. STANLEY, Acting City Clerk



to construct or cause to be constructed sidewalks along the street frontage of the property/properties hereinabove described, all of said construction to be in accordance with City of Modesto standards for such construction work. .

SECTION 2. The 3rd day of April, 1972, at 4:05 o'clock P.M. in the Council Chambers, located in the City Hall, 801 Eleventh Street, Modesto, California, is set as the time and place where the Council will hear and pass upon objections or protests, if any, which may be raised by any property owner or other interested persons relating to the proposed work.

SECTION 3. The Superintendent of Streets is hereby authorized to implement the provisions of this resolution in accordance with the procedure contained in Chapter 27, Part 3, Division 7 of the Streets and Highways Code of the State of California.

The foregoing resolution was introduced at a regular meeting of the Council of the City of Modesto held on the 13th day of March, 1972, by Councilman Elliott, who moved its adoption, which motion being duly seconded by Councilman Newton, was upon roll call carried and the resolution adopted by the following vote:

AYES: Councilmen: Dixon, Dunlap, Elliott, Newton, Simon, Smith, Mayor Davies

NOES: Councilmen: None

ABSENT: Councilmen: None

ATTEST: Pauline P. Stanley  
PAULINE P. STANLEY, Acting City Clerk

MODESTO CITY COUNCIL  
RESOLUTION NO. 72-378

A RESOLUTION INSTRUCTING THE SUPERINTENDENT OF STREETS TO GIVE NOTICE  
REQUIRING CONSTRUCTION OF SIDEWALK  
ALONG CERTAIN STREETS IN THE CITY OF MODESTO (1625 College Avenue,  
portion of Block 6139 - Mrs. Elizabeth W. Nickerson)

WHEREAS, Chapter 27 of Part 3 of Division 7 of the Streets  
and Highways Code of the State of California establishes a procedure  
pursuant to which the construction of           sidewalks            
may be required, and

WHEREAS, in accordance with Section 5876 of the Streets and  
Highways Code, the Superintendent of Streets finds that           sidewalks            
   have been constructed, or construction  
has been guaranteed, in front of the properties constituting more  
than fifty per cent (50%) of the street frontage of  
  College Avenue, Block 6139  

NOW, THEREFORE, BE IT RESOLVED by the Council of the City  
of Modesto as follows:

SECTION 1. The Superintendent of Streets is hereby directed  
to notify the owners of record of the properties described as follows:  
All that real property in the City of Modesto, County of Stanislaus,  
State of California, described as follows:

The South 70 feet of Lot 5 of Block 6139 of College  
Avenue Tract as per map filed November 9, 1936 in  
Volume 11, Page 34, Stanislaus County Records.

(Stanislaus County Assessor's Parcel No. 002-01 118-0215-001)  
(1625 College Avenue)

to construct or cause to be constructed sidewalks along the street frontage of the property/properties hereinabove described, all of said construction to be in accordance with City of Modesto standards for such construction work. .

SECTION 2. The 3rd day of April, 1972, at 4:05 o'clock P.M. in the Council Chambers, located in the City Hall, 801 Eleventh Street, Modesto, California, is set as the time and place where the Council will hear and pass upon objections or protests, if any, which may be raised by any property owner or other interested persons relating to the proposed work.

SECTION 3. The Superintendent of Streets is hereby authorized to implement the provisions of this resolution in accordance with the procedure contained in Chapter 27, Part 3, Division 7 of the Streets and Highways Code of the State of California.

The foregoing resolution was introduced at a regular meeting of the Council of the City of Modesto held on the 13th day of March, 1972, by Councilman Elliott, who moved its adoption, which motion being duly seconded by Councilman Newton, was upon roll call carried and the resolution adopted by the following vote:

AYES: Councilmen: Dixon, Dunlap, Elliott, Newton, Simon, Smith, Mayor Davies

NOES: Councilmen: None

ABSENT: Councilmen: None

ATTEST: Pauline P. Stanley  
PAULINE P. STANLEY, Acting City Clerk



to construct or cause to be constructed sidewalks along the street frontage of the property/properties hereinabove described, all of said construction to be in accordance with City of Modesto standards for such construction work.

SECTION 2. The 3rd day of April, 1972, at 4:05 o'clock P.M. in the Council Chambers, located in the City Hall, 801 Eleventh Street, Modesto, California, is set as the time and place where the Council will hear and pass upon objections or protests, if any, which may be raised by any property owner or other interested persons relating to the proposed work.

SECTION 3. The Superintendent of Streets is hereby authorized to implement the provisions of this resolution in accordance with the procedure contained in Chapter 27, Part 3, Division 7 of the Streets and Highways Code of the State of California.

The foregoing resolution was introduced at a regular meeting of the Council of the City of Modesto held on the 13th day of March, 1972, by Councilman Elliott, who moved its adoption, which motion being duly seconded by Councilman Newton, was upon roll call carried and the resolution adopted by the following vote:

AYES: Councilmen: Dixon, Dunlap, Elliott, Newton, Simon,  
Smith, Mayor Davies

NOES: Councilmen: None

ABSENT: Councilmen: None

ATTEST: Pauline P. Stanley  
PAULINE P. STANLEY, Acting City Clerk

MODESTO CITY COUNCIL  
RESOLUTION NO. 72-380

A RESOLUTION INSTRUCTING THE SUPERINTENDENT OF STREETS TO GIVE NOTICE  
REQUIRING CONSTRUCTION OF SIDEWALK  
ALONG CERTAIN STREETS IN THE CITY OF MODESTO (1702 College Avenue,  
Lot 5 of Block 6138 - Rosemond C. Shipley)

WHEREAS, Chapter 27 of Part 3 of Division 7 of the Streets  
and Highways Code of the State of California establishes a procedure  
pursuant to which the construction of sidewalks  
may be required, and

WHEREAS, in accordance with Section 5876 of the Streets and  
Highways Code, the Superintendent of Streets finds that sidewalks  
         have been constructed, or construction  
has been guaranteed, in front of the properties constituting more  
than fifty per cent (50%) of the street frontage of  
        College Avenue, Block 6138        

---

NOW, THEREFORE, BE IT RESOLVED by the Council of the City  
of Modesto as follows:

SECTION 1. The Superintendent of Streets is hereby directed  
to notify the owners of record of the properties described as follows:  
All that real property in the City of Modesto, County of Stanislaus,  
State of California, described as follows:

Lot 5 of Block 6138 of College Avenue Tract as per map  
filed November 9, 1936 in Volume 11, Page 34, Stanislaus  
County Records.

(Stanislaus County Assessor's Parcel No. 002-01 118-0347-001)

(1702 College Avenue)

to construct or cause to be constructed sidewalks along the street frontage of the property/properties hereinabove described, all of said construction to be in accordance with City of Modesto standards for such construction work.

SECTION 2. The 3rd day of April, 1972, at 4:05 o'clock P.M. in the Council Chambers, located in the City Hall, 801 Eleventh Street, Modesto, California, is set as the time and place where the Council will hear and pass upon objections or protests, if any, which may be raised by any property owner or other interested persons relating to the proposed work.

SECTION 3. The Superintendent of Streets is hereby authorized to implement the provisions of this resolution in accordance with the procedure contained in Chapter 27, Part 3, Division 7 of the Streets and Highways Code of the State of California.

The foregoing resolution was introduced at a regular meeting of the Council of the City of Modesto held on the 13th day of March, 1972, by Councilman Elliott, who moved its adoption, which motion being duly seconded by Councilman Newton, was upon roll call carried and the resolution adopted by the following vote:

AYES: Councilmen: Dixon, Dunlap, Elliott, Newton, Simon,  
Smith, Mayor Davies

NOES: Councilmen: None

ABSENT: Councilmen: None

ATTEST: Pauline P. Stanley  
PAULINE P. STANLEY, Acting City Clerk



to construct or cause to be constructed sidewalks along the street frontage of the property/properties hereinabove described, all of said construction to be in accordance with City of Modesto standards for such construction work.

SECTION 2. The 3rd day of April, 1972, at 4:05 o'clock P.M. in the Council Chambers, located in the City Hall, 801 Eleventh Street, Modesto, California, is set as the time and place where the Council will hear and pass upon objections or protests, if any, which may be raised by any property owner or other interested persons relating to the proposed work.

SECTION 3. The Superintendent of Streets is hereby authorized to implement the provisions of this resolution in accordance with the procedure contained in Chapter 27, Part 3, Division 7 of the Streets and Highways Code of the State of California.

The foregoing resolution was introduced at a regular meeting of the Council of the City of Modesto held on the 13th day of March, 1972, by Councilman Elliott, who moved its adoption, which motion being duly seconded by Councilman Newton, was upon roll call carried and the resolution adopted by the following vote:

AYES: Councilmen: Dixon, Dunlap, Elliott, Newton, Simon, Smith, Mayor Davies

NOES: Councilmen: None

ABSENT: Councilmen: None

ATTEST: Pauline P. Stanley  
PAULINE P. STANLEY, Acting City Clerk



to construct or cause to be constructed sidewalks along the street frontage of the property/properties hereinabove described, all of said construction to be in accordance with City of Modesto standards for such construction work. .

SECTION 2. The 3rd day of April, 1972, at 4:05 o'clock P.M. in the Council Chambers, located in the City Hall, 801 Eleventh Street, Modesto, California, is set as the time and place where the Council will hear and pass upon objections or protests, if any, which may be raised by any property owner or other interested persons relating to the proposed work.

SECTION 3. The Superintendent of Streets is hereby authorized to implement the provisions of this resolution in accordance with the procedure contained in Chapter 27, Part 3, Division 7 of the Streets and Highways Code of the State of California.

The foregoing resolution was introduced at a regular meeting of the Council of the City of Modesto held on the 13th day of March, 1972, by Councilman Elliott, who moved its adoption, which motion being duly seconded by Councilman Newton, was upon roll call carried and the resolution adopted by the following vote:

AYES: Councilmen: Dixon, Dunlap, Elliott, Newton, Simon, Smith, Mayor Davies

NOES: Councilmen: None

ABSENT: Councilmen: None

ATTEST: Pauline P. Stanley  
PAULINE P. STANLEY, Acting City Clerk



to construct or cause to be constructed sidewalks along the street frontage of the property/properties hereinabove described, all of said construction to be in accordance with City of Modesto standards for such construction work. .

SECTION 2. The 3rd day of April, 1972, at 4:05 o'clock P.M. in the Council Chambers, located in the City Hall, 801 Eleventh Street, Modesto, California, is set as the time and place where the Council will hear and pass upon objections or protests, if any, which may be raised by any property owner or other interested persons relating to the proposed work.

SECTION 3. The Superintendent of Streets is hereby authorized to implement the provisions of this resolution in accordance with the procedure contained in Chapter 27, Part 3, Division 7 of the Streets and Highways Code of the State of California.

The foregoing resolution was introduced at a regular meeting of the Council of the City of Modesto held on the 13th day of March, 1972, by Councilman Elliott, who moved its adoption, which motion being duly seconded by Councilman Newton, was upon roll call carried and the resolution adopted by the following vote:

AYES: Councilmen: Dixon, Dunlap, Elliott, Newton, Simon, Smith, Mayor Davies

NOES: Councilmen: None

ABSENT: Councilmen: None

ATTEST: Pauline P. Stanley  
PAULINE P. STANLEY, Acting City Clerk



to construct or cause to be constructed sidewalks along the street frontage of the property/properties hereinabove described, all of said construction to be in accordance with City of Modesto standards for such construction work. .

SECTION 2. The 3rd day of April, 1972, at 4:05 o'clock P.M. in the Council Chambers, located in the City Hall, 801 Eleventh Street, Modesto, California, is set as the time and place where the Council will hear and pass upon objections or protests, if any, which may be raised by any property owner or other interested persons relating to the proposed work.

SECTION 3. The Superintendent of Streets is hereby authorized to implement the provisions of this resolution in accordance with the procedure contained in Chapter 27, Part 3, Division 7 of the Streets and Highways Code of the State of California.

The foregoing resolution was introduced at a regular meeting of the Council of the City of Modesto held on the 13th day of March, 1972, by Councilman Elliott, who moved its adoption, which motion being duly seconded by Councilman Newton, was upon roll call carried and the resolution adopted by the following vote:

AYES: Councilmen: Dixon, Dunlap, Elliott, Newton, Simon, Smith, Mayor Davies

NOES: Councilmen: None

ABSENT: Councilmen: None

ATTEST: Pauline P. Stanley  
PAULINE P. STANLEY, Acting City Clerk

MODESTO CITY COUNCIL  
RESOLUTION NO. 72- 385

A RESOLUTION AMENDING THE BUDGET FOR THE CITY OF MODESTO FOR THE FISCAL YEAR ENDING JUNE 30, 1972, TO ESTABLISH A FUND (FUND NO. 221) FOR THE NEIGHBORHOOD YOUTH ADVISORY PROGRAM.

WHEREAS, the City of Modesto has entered into an agreement with the California Council on Criminal Justice whereby it will receive a grant, and

WHEREAS, the California Council on Criminal Justice requires that special accounting procedures be followed, and

WHEREAS, in order to provide such special accounting procedures, it is deemed advisable to establish a Neighborhood Youth Advisory Program Fund,

NOW, THEREFORE, BE IT RESOLVED by the Council of the City of Modesto that the City of Modesto Final Budget, 1971-72, be amended to establish a special operating fund to be known as "Neighborhood Youth Advisory Program Fund" (Fund No. 221), which fund will establish a means of accounting for revenues and expenditures for the Neighborhood Youth Advisory Program.

BE IT FURTHER RESOLVED that the Neighborhood Youth Advisory Program grant funds available to the City of Modesto for the 1971-72 fiscal year are estimated as follows:

C. C. C. J. Grant	\$24,577.00
-------------------	-------------

BE IT FURTHER RESOLVED that the City of Modesto Final Budget 1971-72 be amended to provide the appropriation of the estimated available grant funds as follows:

Account # 110 - Salaries and Wages	\$24,052.00
Account # 208 - Business Expense	466.00
Account # 429 - Other Special Charges	<u>59.00</u>
Total C. C. C. J. Funds	<u>\$24,577.00</u>

BE IT FURTHER RESOLVED that the Director of Finance is hereby authorized to take the necessary steps to implement the provisions of this resolution.

The foregoing resolution was introduced at a regular meeting of the Council of the City of Modesto held on the 13th day of March, 1972, by Councilman Elliott, who moved its adoption, which motion being



MODESTO CITY COUNCIL,  
RESOLUTION NO. 72- 386

A RESOLUTION AMENDING THE BUDGET FOR THE CITY OF MODESTO FOR THE FISCAL YEAR ENDING JUNE 30, 1972, TO APPROPRIATE \$7, 875.00 AS AN INTERFUND TRANSFER FROM THE GENERAL FUND (FUND NO. 101) TO THE NEIGHBORHOOD YOUTH ADVISORY PROGRAM FUND (FUND NO. 221).

WHEREAS, the City of Modesto has entered into an agreement with the California Council on Criminal Justice whereby it will receive a grant for a Neighborhood Youth Advisory Program, and

WHEREAS, the City of Modesto is required to provide certain matching funds for said program,

NOW, THEREFORE, BE IT RESOLVED by the Council of the City of Modesto that the City of Modesto Final Budget 1971-72, be amended to provide for the appropriation of an Interfund Transfer from General Reserve (Account 60) in the General Fund (Fund No. 101) to the Neighborhood Youth Advisory Program Fund (Fund No. 221) to be budgeted as follows:

Account # 110	Salaries and Wages	\$ 2015.00
Account # 308	Tools, Shop & Field Supplies	\$ 1043.00
Account # 339	Uniform Allowance	\$ 420.00
Account # 411	Compensation Insurance	\$ 1030.00
Account # 423	Group Life Insurance	\$ 32.00
Account # 425	P. E. R. S. Contribution	\$ 2943.00
Account # 426	Group Health Insurance	\$ 392.00
	Total Transfer	<u>\$ 7875.00</u>

BE IT FURTHER RESOLVED that the Director of Finance is hereby authorized to take the necessary steps to implement the provisions of this resolution.

The foregoing resolution was introduced at a regular meeting of the Council of the City of Modesto held on the 13th day of March, 1972, by Councilman Elliott, who moved its adoption, which motion being duly seconded by Councilman Newton, was upon roll call carried and the resolution adopted by the following vote:

AYES: Councilmen: Dixon, Dunlap, Elliott, Newton, Simon,  
Smith, Mayor Davies

NOES: Councilmen: None

ABSENT: Councilmen: None

(SEAL)

ATTEST: Pauline P Stanley  
~~XXXXXXXXXXXXXXXXXXXXXXXXXXXX~~  
PAULINE P. STANLEY, Acting City  
Clerk

APPROVED AS TO FORM:

Elwyn L. Johnson  
ELWYN L. JOHNSON, City Attorney



MODESTO CITY COUNCIL  
RESOLUTION NO. 72-388

A RESOLUTION ANNEXING UNINHABITED TERRITORY  
KNOWN AS THE LINCOLN NO. 1 ADDITION  
TO THE CITY OF MODESTO.

WHEREAS, a written petition was filed under the "Annexation of Uninhabited Territory Act of 1939" and amendments thereto, with the City Council as the Legislative Body of the City of Modesto, a municipal corporation, containing a description of uninhabited territory contiguous to land lying within the boundary of said City of Modesto, and requesting therein that said territory be included in such municipal corporation, and

WHEREAS, said petition was signed by or written consent was filed by the owners of all of the land in the territory to be annexed, and

WHEREAS, the Stanislaus County Local Agency Formation Commission did on February 23, 1972, authorize the annexation of said uninhabited territory to the City of Modesto, without notice and hearing by the Legislative Body, pursuant to the Government Code, and

WHEREAS, owners of all of the territory to be annexed have heretofore filed with the Clerk of the Legislative Body, their written consent to have the property to be annexed subjected to taxation after annexation equally with property within the City of Modesto to pay any indebtedness or liability of the City of Modesto outstanding or authorized at the time said territory is annexed, for the acquisition, construction, or completion of municipal improvements, and

WHEREAS, said territory so proposed to be annexed to the City of Modesto is designated as Lincoln No. 1 Addition,

NOW, THEREFORE, BE IT RESOLVED by the Council of the City of Modesto, as follows:

That the annexation of said uninhabited territory designated as Lincoln No. 1 Addition and hereinafter mentioned and described, as requested by said petition so filed with said City Council as the Legislative Body of said City of Modesto be and the same is hereby approved and said property be and the same is hereby subjected to

taxation after annexation equally with property within the City of Modesto to pay any indebtedness of the City of Modesto, outstanding or authorized at the time said territory is annexed, for the acquisition, construction or completion of municipal improvements, and said territory is hereby annexed to, incorporated and included in said City of Modesto, a municipal corporation.

BE IT FURTHER RESOLVED, that the specific description of the boundaries of the territory, the annexation of which is hereby approved is attached hereto and made a part hereof as though set forth in full herein.

BE IT FURTHER RESOLVED, that no change in school district boundaries shall be effected by reason of the annexation of the hereinafter described area to the City of Modesto.

BE IT FURTHER RESOLVED, that the City Clerk of the City of Modesto is hereby directed to immediately make, under the seal of said City of Modesto, and transmit to the Secretary of State of California, a certified copy of this resolution, stating the date of its passage.

The foregoing resolution was introduced at a regular meeting of the Council of the City of Modesto held on the 13th day of March, 1972, by Councilman Elliott, who moved its adoption, which motion being duly seconded by Councilman Newton, was upon roll call carried and the resolution adopted by the following vote:

AYES: Councilmen: Dixon, Dunlap, Elliott, Newton, Simon, Smith and Mayor Davies  
NOES: Councilmen: None  
ABSENT: Councilmen: None

ATTEST: Pauline P. Stanley  
~~XXXXXXXXXXXXXXXXXXXXXXXXXXXX~~  
PAULINE P. STANLEY, Acting  
City Clerk

(SEAL)

APPROVED AS TO FORM:

By Elwyn L. Johnson  
ELWYN L. JOHNSON, City Attorney

APPROVED AS TO DESCRIPTION:

By RC Mangrell  
Public Works Department

RAH  
3-9-72

LINCOLN NO. 1 ADDITION

All that real property in the State of California, County of Stanislaus, being portions of the Southeast quarter of the Southeast quarter and the Northeast quarter of the Southeast quarter of Section 26, and the Northeast quarter of the Northeast quarter of Section 35, and the Northwest quarter of the Northwest quarter of Section 36, and the Southwest quarter of the Southwest quarter and the Northwest quarter of the Southwest quarter of Section 25, Township 3 South, Range 9 East, Mount Diablo Base and Meridian, described as follows:

Beginning at a point on the existing City Limits as established by the Southeast corner of the RIVERSIDE NO. 4 ADDITION (266), as per description filed January 21, 1971, as Instrument 2332, Stanislaus County Records, said point also being on the Southern line of a 66.00 foot public road known as Yosemite Boulevard; thence North 0° 32' 50" West, 1323.33 feet, to the Southeast corner of the RIVERSIDE NO. 3 ADDITION (258), as per description filed August 12, 1970, as Instrument 25696, Stanislaus County Records; thence continuing along the existing City Limits on the Eastern boundary of said Addition (258), North 0° 32' 50" West, 1262.03 feet, to the Southeast corner of the RIVERSIDE NO. 2 ADDITION (234), as per description filed June 12, 1969, as Instrument 20321, Stanislaus County Records; thence continuing along the existing City Limits on the Eastern boundary of said Addition (234), North 0° 32' 50" West, 124.91 feet, to the East-West quarter section line of said Section 26; thence leaving the existing City Limits and along said quarter section line, and the East-West quarter section line of said Section 25, South 89° 57' 33" East, 1005.32 feet, to the center line of a 40.00 foot public road known as Lincoln Avenue; thence along the center line of said Lincoln Avenue, and its Southern extension, South 0° 32' 27" East, 2711.48 feet, to the Southern line of said Yosemite Boulevard; thence North 89° 53' 24" West, 1005.03 feet, along said Southern boundary of Yosemite Boulevard, to the point of beginning, containing 62.551 Acres more or less.

MODESTO CITY COUNCIL  
RESOLUTION NO. 72-389

A RESOLUTION SETTING TIME AND PLACE FOR HEARING RECOMMENDATION OF PLANNING COMMISSION TO ADD SECTION 10-2.225.1 TO ARTICLE 2 OF CHAPTER 2 OF TITLE X AND AMENDMENT TO SECTION 10-2.501 OF ARTICLE 5 OF CHAPTER 2 OF TITLE X OF THE MODESTO MUNICIPAL CODE (Zoning Regulations)

BE IT HEREBY RESOLVED by the Council of the City of Modesto that March 27, 1972, at 7:35 P.M. in the Council Chambers, City Hall, 801 Eleventh Street, Modesto, California is hereby set as the time and place for consideration of recommendation of Planning Commission to add Section 10-2.225.1 to Article 2 of Chapter 2 of Title X and amendment to Section 10-2.501 of Article 5 of Chapter 2 of Title X of the Modesto Municipal Code (Zoning Regulations) to provide for State authorized Family Care Homes.

The foregoing resolution was introduced at a regular meeting of the Council of the City of Modesto held on the 13th day of March, 1972, by Councilman Elliott, who moved its adoption, which motion being duly seconded by Councilman Newton, was upon roll call carried and the resolution adopted by the following vote:

AYES: Councilmen: Dixon, Dunlap, Elliott, Newton, Simon, Smith, Mayor Davies

NOES: Councilmen: None

ABSENT: Councilmen: None

ATTEST: Pauline P. Stanley  
~~XX~~  
PAULINE P. STANLEY, Acting City  
Clerk

MODESTO CITY COUNCIL  
RESOLUTION NO. 72- 390

A RESOLUTION NAMING THE 60-FOOT WIDE CUL-DE-SAC STREET TO BE EXTENDED EASTERLY FROM COFFEE ROAD, APPROXIMATELY 800 FEET NORTH OF BRIGGSMORE AVENUE "SPANOS COURT".

WHEREAS, by Resolution No. 71-82, adopted on July 6, 1971, the Planning Commission approved a tentative parcel map for the division of property located at the northeast corner of Coffee Road and Briggsmore Avenue (Memorial Hospital Association), and

WHEREAS, said tentative parcel map included a 60-foot wide cul-de-sac public street extending easterly from Coffee Road to be dedicated and improved to provide access to the parcels created and said street has been constructed as required, and

WHEREAS, it is desirable that said street be officially named for mapping, record and street address purposes, and

WHEREAS, Section 34091.1 of the Government Code of the State of California provides that whenever the legislative body finds that a name should be adopted and applied to any city street, or that the existing name of any city street should be changed, the legislative body may adopt a resolution designating a name for, or change of name of, such street, and

WHEREAS, the name "Spanos Court" has been checked for conflict with existing street names and no conflict has been found to exist, and

WHEREAS, the property owners have proposed "Spanos Court" as the name for said street, and

WHEREAS, the Planning Commission has recommended by Resolution No. 72-36, adopted on March 7, 1972, that said 60-foot wide cul-de-sac street to be extended easterly from Coffee Road, approximately 800 feet north of Briggsmore Avenue be officially named "Spanos Court",

NOW, THEREFORE, BE IT RESOLVED by the Council of the City of Modesto as follows:

1. That the 60-foot wide cul-de-sac street to be extended easterly from Coffee Road, approximately 800 feet north of Briggsmore Avenue be officially named "Spanos Court".

2. That the Director of Parking and Traffic be directed to erect street name signs accordingly.

3. That the City Clerk be directed to record a certified copy of this resolution with the Recorder of Stanislaus County, and transmit a copy of this resolution to the Board of Supervisors, the County Clerk, and the County Surveyor of Stanislaus County.

4. That this resolution shall not become effective until a Parcel Map is recorded in accordance with the Tentative Map approved by Planning Commission Resolution No. 71-82 adopted on July 6, 1971.

The foregoing resolution was introduced at a regular meeting of the Council of the City of Modesto held on the 13th day of March, 1972, by Councilman Elliott, who moved its adoption, which motion being duly seconded by Councilman Newton, was upon roll call carried and the resolution adopted by the following vote:

AYES: Councilmen: Dixon, Dunlap, Elliott, Newton, Simon, Smith, Mayor Davies

NOES: Councilmen: None

ABSENT: Councilmen: None

ATTEST:

Pauline P Stanley  
~~XX~~  
PAULINE P. STANLEY, Acting City Clerk

(SEAL)

APPROVED AS TO FORM:

By Elwyn L. Johnson  
ELWYN L. JOHNSON, City Attorney

MODESTO CITY COUNCIL  
RESOLUTION NO. 72-391

A RESOLUTION GIVING NOTICE OF THE PROPOSED ANNEXATION TO THE CITY OF MODESTO OF UNINHABITED TERRITORY DESCRIBED HEREIN AND DESIGNATED AS SONOMA NO. 3 ADDITION AND GIVING NOTICE OF TIME AND PLACE FOR HEARING PROTESTS THERETO.

BE IT RESOLVED by the Council of the City of Modesto:

1. That, pursuant to the provisions of the Annexation of Uninhabited Territory Act of 1939, as amended, a petition signed by owners of not less than one-fourth (1/4) of the land in the hereinafter described territory by area and by assessed value as shown on the last equalized assessment roll of the County of Stanislaus was filed with the Council of the City of Modesto on March 3, 19 72, requesting annexation of the hereinafter described territory to said City.
2. That the territory which the petitioners request be annexed to the City of Modesto and which said City and its Council propose to annex, is situate in the County of Stanislaus, State of California, hereby designated as Sonoma No. 3 Addition, and described as attached hereto and made a part hereof as though set forth in full herein.
3. That the matter of the proposed annexation to the City of Modesto of said territory has been referred to the Stanislaus County Local Agency Formation Commission for its consideration and approval, and said Stanislaus County Local Agency Formation Commission did on February 23, 19 72, approve the annexation of said uninhabited territory to the City of Modesto pursuant to the Government Code.
4. That no change in school district boundaries shall be effected by reason of the annexation of the hereinafter described area to the City of Modesto.
5. NOTICE IS HEREBY GIVEN that the 24th day of April, 19 72, at the hour of 7:35 o'clock P. M. of said day, in the Council Chambers at the City Hall, located at 801 11th Street in the City of Modesto, be and the same is hereby fixed as the time and place for considering said petition, at which time and place any person owning real property within such territory and having any objections to the proposed annexation may appear before the Council of the City of Modesto and show cause why such territory should not be so annexed. The protest must be in writing, may be filed at any time before the hour set for hearing objections to the proposed annexation, and shall state the name or names of the

owner or owners of property affected and the description and area of such property, in general terms.

6. The City Clerk shall cause a copy of this resolution to be published at least twice, but not oftener than once a week in The Modesto Bee, a newspaper of general circulation, published in the City of Modesto and being the official newspaper of the City of Modesto and shall also cause a copy of this resolution to be published in the Ceres Courier, being a newspaper of general circulation published outside the City of Modesto but in the County of Stanislaus. Said publications shall be completed at least twenty (20) days prior to the date set for the hearing.

7. The City Clerk of the City of Modesto shall also cause written notice of such proposed annexation to be mailed to each person to whom land within the territory proposed to be annexed is assessed on the last equalized assessment roll available on the date the proceedings were initiated, at the address shown on said assessment roll or as known to said Clerk, and to any person who has filed his name and address and the designation of the land in which he has any interest, either legal or equitable, with said Clerk. Said notices shall be mailed not less than twenty (20) days before the public hearing on the proposed annexation.

8. In the event any land within the territory proposed to be annexed is owned by the County of Stanislaus, the City Clerk is directed to cause written notice of such proposed annexation to be mailed to the Board of Supervisors of the County, such notice to be given not less than twenty (20) days before the public hearing on the proposed annexation.

9. In the event there is, upon the land proposed to be annexed, a structural improvement owned, being acquired or leased by a county fire protection district, the City Clerk is directed to cause written notice of such proposed annexation to be mailed to the governing body of such district, such notice to be sent not less than ten (10) days before the public hearing on the proposed annexation.

10. The City Clerk is directed to cause written notice to be given to such other persons as may be legally entitled thereto, in the manner required by law.

The foregoing resolution was introduced at a regular meeting of the Council of the City of Modesto held on the 13th day of March, 1972,



## SONOMA NO. 3 ADDITION

All that real property in the State of California, County of Stanislaus, being a portion of Section 23, Township 3 South, Range 9 East, Mount Diablo Base and Meridian, described as follows:

Beginning at a point on the existing City Limits as established by the Southeast corner of the OLD OAKDALE ADDITION (248), as per description filed February 5, 1970, as Instrument 3849, Stanislaus County Records; thence North  $0^{\circ} 41' 58''$  West, 612.15 feet to the Northeast corner of said Addition (248); thence along the existing City Limits on the Northern boundary of said Addition (248), North  $89^{\circ} 57' 35''$  West, 125.26 feet, to the Southeast corner of the MORNINGSIDE HEIGHTS NO. 2 subdivision, as per Map filed November 25, 1964, in Volume 20 of Maps, Page 91, Stanislaus County Records; thence leaving the existing City Limits and along the Eastern line of said MORNINGSIDE HEIGHTS NO. 2 subdivision, which is also the Western quarter-quarter line of Section 23, North  $0^{\circ} 42' 25''$  West, 674.38 feet, to a Southeast corner of the MORNINGSIDE HEIGHTS ADDITION (192), as per description filed June 14, 1966, as Instrument 21018, Stanislaus County Records; thence along the existing City Limits on the Eastern boundary of said Addition (192), North  $0^{\circ} 42' 25''$  West, 648.95 feet, to the Northeast corner of said Addition (192), and the center line of a 40.00 foot public road known as East Orangeburg Avenue; thence leaving the existing City Limits and along the center line of said East Orangeburg Avenue, which is also the Northern quarter-quarter section line, South  $89^{\circ} 56' 40''$  East, 1313.92 feet, to the center line of a 40.00 foot public road known as Sonoma Avenue; thence along the center line of said Sonoma Avenue, which is also a North-South quarter section line, South  $0^{\circ} 43' 20''$  East, 1322.95 feet, to the Northern quarter-quarter section line of Section 23; thence along said Northern quarter-quarter section line, South  $89^{\circ} 57' 35''$  East, 1314.50 feet, to the Eastern quarter-quarter section line of said Section 23; thence along said Eastern quarter-quarter section line, South  $0^{\circ} 41' 20''$  East, 2718.66 feet, to the center line of a 40.00 foot public road known as Scenic Drive; thence along the center line of said Scenic Drive, North  $88^{\circ} 50' 00''$  West, 1313.41 feet, to the center line of Sonoma Avenue; thence along the center line of said Sonoma Avenue, North  $0^{\circ} 41' 20''$  West, 861.11 feet to the Southeast corner of the SONOMA NO. 1 ADDITION (277), as per description filed October 20, 1971, as Instrument 40190, Stanislaus County Records; thence along the existing City Limits on the Eastern boundary of said Addition (277), North  $0^{\circ} 41' 20''$  West, 372.40 feet, to the Southeast corner of the SONOMA NO. 2 ADDITION (280), as per description filed January 11, 1972, as Instrument 1037, Stanislaus County Records; thence continuing along the existing City Limits on the Eastern boundary of said Addition (280), North  $0^{\circ} 41' 20''$  West, 738.74 feet, to the Northeast corner of said Addition (280); thence along the existing City Limits on the Northern boundary of said Addition (280), South  $89^{\circ} 45' 58''$  West, 1189.34 feet, to the Northwest corner of said Addition (280); thence leaving the existing City Limits; North  $0^{\circ} 41' 58''$  West, 114.11 feet, to the point of beginning, containing 141.250 Acres, more or less.

MODESTO CITY COUNCIL  
RESOLUTION NO. 72-392

A RESOLUTION GIVING NOTICE OF THE PROPOSED ANNEXATION TO THE CITY OF MODESTO OF UNINHABITED TERRITORY DESCRIBED HEREIN AND DESIGNATED AS MAZE-EMERALD ADDITION AND GIVING NOTICE OF TIME AND PLACE FOR HEARING PROTESTS THERETO.

BE IT RESOLVED by the Council of the City of Modesto:

1. That, pursuant to the provisions of the Annexation of Uninhabited Territory Act of 1939, as amended, a petition signed by owners of not less than one-fourth (1/4) of the land in the hereinafter described territory by area and by assessed value as shown on the last equalized assessment roll of the County of Stanislaus was filed with the Council of the City of Modesto on March 3, 19 72, requesting annexation of the hereinafter described territory to said City.
2. That the territory which the petitioners request be annexed to the City of Modesto and which said City and its Council propose to annex, is situate in the County of Stanislaus, State of California, hereby designated as Maze-Emerald Addition, and described as attached hereto and made a part hereof as though set forth in full herein.
3. That the matter of the proposed annexation to the City of Modesto of said territory has been referred to the Stanislaus County Local Agency Formation Commission for its consideration and approval, and said Stanislaus County Local Agency Formation Commission did on February 23, 19 72, approve the annexation of said uninhabited territory to the City of Modesto pursuant to the Government Code.
4. That no change in school district boundaries shall be effected by reason of the annexation of the hereinafter described area to the City of Modesto.
5. NOTICE IS HEREBY GIVEN that the 1st day of May, 19 72, at the hour of 4:10 o'clock P. M. of said day, in the Council Chambers at the City Hall, located at 801 11th Street in the City of Modesto, be and the same is hereby fixed as the time and place for considering said petition, at which time and place any person owning real property within such territory and having any objections to the proposed annexation may appear before the Council of the City of Modesto and show cause why such territory should not be so annexed. The protest must be in writing, may be filed at any time before the hour set for hearing objections to the proposed annexation, and shall state the name or names of the

owner or owners of property affected and the description and area of such property, in general terms.

6. The City Clerk shall cause a copy of this resolution to be published at least twice, but not oftener than once a week in The Modesto Bee, a newspaper of general circulation, published in the City of Modesto and being the official newspaper of the City of Modesto and shall also cause a copy of this resolution to be published in the Ceres Courier, being a newspaper of general circulation published outside the City of Modesto but in the County of Stanislaus. Said publications shall be completed at least twenty (20) days prior to the date set for the hearing.

7. The City Clerk of the City of Modesto shall also cause written notice of such proposed annexation to be mailed to each person to whom land within the territory proposed to be annexed is assessed on the last equalized assessment roll available on the date the proceedings were initiated, at the address shown on said assessment roll or as known to said Clerk, and to any person who has filed his name and address and the designation of the land in which he has any interest, either legal or equitable, with said Clerk. Said notices shall be mailed not less than twenty (20) days before the public hearing on the proposed annexation.

8. In the event any land within the territory proposed to be annexed is owned by the County of Stanislaus, the City Clerk is directed to cause written notice of such proposed annexation to be mailed to the Board of Supervisors of the County, such notice to be given not less than twenty (20) days before the public hearing on the proposed annexation.

9. In the event there is, upon the land proposed to be annexed, a structural improvement owned, being acquired or leased by a county fire protection district, the City Clerk is directed to cause written notice of such proposed annexation to be mailed to the governing body of such district, such notice to be sent not less than ten (10) days before the public hearing on the proposed annexation.

10. The City Clerk is directed to cause written notice to be given to such other persons as may be legally entitled thereto, in the manner required by law.

The foregoing resolution was introduced at a regular meeting of the Council of the City of Modesto held on the 13th day of March, 1972,

by Councilman Elliott, who moved its adoption, which motion being  
duly seconded by Councilman Newton, was upon roll call carried and  
the resolution adopted by the following vote:

AYES: Councilmen: Dixon, Dunlap, Elliott, Newton, Simon,  
Smith, Mayor Davies

NOES: Councilmen: None

ABSENT: Councilmen: None

ATTEST: Pauline P. Stanley  
~~XX~~  
PAULINE P. STANLEY, Acting City  
Clerk

(SEAL)

APPROVED AS TO FORM:

By Elwyn L. Johnson  
ELWYN L. JOHNSON, City Attorney

APPROVED AS TO DESCRIPTION:

By RC Mearns  
Public Works Department

*RHJ*  
*3-10-72*

All that real property in the State of California, County of Stanislaus, being a portion of the Southwest quarter of Section 30, Township 3 South, Range 9 East Mount Diablo Base and Meridian, also being a portion of Lot 19 of the Maze Ranch Subdivision as per map filed March 19, 1909, in Volume 4 of Maps, Page 18, Stanislaus County Records, described as follows:

Beginning at a point on the existing City Limits as established by the Southeast corner of the HILLVIEW ACRES ADDITION (81), as per description filed June 17, 1958, as Instrument 14792, Stanislaus County Records said point also being on the Northern line of a 60.00 foot public road known as Maze Boulevard; thence along the existing City Limits on the Eastern boundary of said Addition (81), North  $0^{\circ} 09' 30''$  East, 780.29 feet, to a point on the Southern line of a 100.00 foot Modesto Irrigation District Right of Way, which is also the Southwestern corner of the WESTAIRE ACRES ADDITION (84), as per description filed December 30, 1958, as Instrument 33048, Stanislaus County Records; thence along the existing City Limits on the Southern boundary of said Addition (84), which is the Southern line of said Modesto Irrigation District Right of Way, North  $86^{\circ} 52' 30''$  East, 10.32 feet, to a Southeastern corner of said Addition (84); thence along the existing City Limits on a Eastern boundary of said Addition (84), North  $0^{\circ} 31' 30''$  West, 5005 feet, to a Southeastern corner of said Addition (84); thence along the existing City Limits on a Southern boundary of said Addition (84), which is also the center line of said Modest Irrigation District right of way, North  $86^{\circ} 52' 30''$  East, 236.14 feet; thence continuing along a Southern boundary of said Addition (84), South  $85^{\circ} 52' 30''$  East, 1092.00 feet, to a Southeastern corner of said Addition (84), and the Western line of a 40.00 foot public road known as Emerald Avenue; thence along the existing City Limits on the Eastern boundary of said Addition (84), North  $0^{\circ} 31' 30''$  West, 838.42 feet, to the Southeastern corner of the ELM ADDITION (177), as per description filed April 27, 1965, as Instrument 16337, Stanislaus County Records; thence continuing along the existing City Limits on the Eastern line of said Addition (177), North  $0^{\circ} 31' 30''$  West, 20.00 feet, to a Northeast corner of said Addition (177); thence leaving the existing City Limits and along the center line of a 40.00 foot public road known as Elm Avenue, South  $89^{\circ} 46' 00''$  East, 20.00 feet, to the center line of said Emerald Avenue; thence along the center line of said Emerald Avenue, South  $0^{\circ} 31' 30''$  East, 1629.14 feet, to the Northern Boundary of the MARK TWAIN ADDITION (70), as per description filed June 22, 1956, as Instrument 17230, Stanislaus County Records; thence along the existing City Limits on the Northern boundary of said Addition (70), North  $89^{\circ} 46' 00''$  West, 1364.07 feet, to the point of beginning, containing 25.733 Acres, more or less.

MODESTO CITY COUNCIL  
RESOLUTION NO. 72-393

A RESOLUTION APPROVING APPROPRIATION TRANSFER OF \$200 TO PROVIDE FUNDS FOR PAYING INCREASE TO MONROE TAYLOR GRANTED BY COUNCIL

BE IT RESOLVED by the Council of the City of Modesto that the following appropriation transfer(s) are approved:

GENERAL FUND (101)

FROM:	General Reserve (60-101)	\$200
TO:	Services, Prof. & Other (235-30-101)	\$200

(This amount is necessary to make up the difference between the amount actually budgeted in this account and the pay raise for Monroe Taylor, Supervisor of Social Services)

The foregoing resolution was introduced at a regular meeting of the Council of the City of Modesto held on the 13th day of March, 1972, by Councilman Elliott , who moved its adoption, which motion being duly seconded by Councilman Newton , was upon roll call carried and the resolution adopted by the following vote:

AYES:	Councilmen:	Dixon, Dunlap, Elliott, Newton, Simon, Smith, Mayor Davies
NOES:	Councilmen:	None
ABSENT:	Councilmen:	None

ATTEST: Pauline P. Stanley  
~~XXXXXXXXXXXXXXXXXXXXXXXXXXXXXXXXXXXX~~  
PAULINE P. STANLEY, Acting City Clerk

MODESTO CITY COUNCIL  
RESOLUTION NO. 72-394

A RESOLUTION APPROVING APPROPRIATION TRANSFER OF \$232 TO PROVIDE FUNDS TO COVER A PORTION OF THE COSTS OF CITY EMPLOYEES PLAYING INDUSTRIAL LEAGUE SOFTBALL

BE IT RESOLVED by the Council of the City of Modesto that the following appropriation transfer(s) are approved:

GENERAL FUND (101)

FROM: General Reserve (60-101) \$232  
TO: Miscellaneous Expense (428-65-101) \$232

(To provide funds to cover a portion of the costs of City employees playing industrial league softball. This was requested by the Modesto City Employees' Association and approved by Council at its March 20, 1972, meeting.)

The foregoing resolution was introduced at a regular meeting of the Council of the City of Modesto held on the 20th day of March, 1972, by Councilman Simon, who moved its adoption, which motion being duly seconded by Councilman Dunlap, was upon roll call carried and the resolution adopted by the following vote:

AYES: Councilmen: Dixon, Dunlap, Elliott, Simon, Mayor Davies  
NOES: Councilmen: None  
ABSENT: Councilmen: Newton, Smith

ATTEST: Pauline P. Stanley  
~~XX~~  
PAULINE P. STANLEY, Acting City Clerk

MODESTO CITY COUNCIL  
RESOLUTION NO. 72-395

A RESOLUTION ACCEPTING THE BID OF W. M. LYLES CO. FOR INSTALLATION OF WATER LINES IN MORTON BOULEVARD BETWEEN LA LOMA AND GRAND STREET

WHEREAS, Resolution No. 72-240 , adopted by the Council of the City of Modesto on February 28, 1972 , approved the plans and specifications for the installation of Water Lines in Morton Boulevard between La Loma and Grand Street and authorized the calling for bids, and

WHEREAS, the bids received for the installation of Water Lines in Morton Boulevard between La Loma and Grand Street were opened at 10:10 A.M. on March 14, 1972 and later tabulated by the Director of Public Works for the consideration of the Council, and

WHEREAS, the Director of Public Works has recommended that the bid of W. M. Lyles Co. in the amount of \$16,595.25

be accepted as the lowest responsible bid.

NOW, THEREFORE, BE IT RESOLVED by the Council of the City of Modesto that the bid of W. M. Lyles Co. in the amount of \$16,595.25

be accepted and the execution of a contract for the completion of the project by the City's designated officials be authorized.

The foregoing resolution was introduced at a regular meeting of the Council of the City of Modesto held on the 20th day of March, 1972 , by Councilman Simon , who moved its adoption, which motion being duly seconded by Councilman Dixon , was upon roll call carried and the resolution adopted by the following vote:

AYES: Councilmen: Dixon, Dunlap, Elliott, Simon, Mayor Davies

NOES: Councilmen: None

ABSENT: Councilmen: Newton, Smith

ATTEST: Pauline P. Stanley  
~~XXXXXXXXXXXXXXXXXXXXXXXXXXXX~~  
PAULINE P. STANLEY, Acting City Clerk

MODESTO CITY COUNCIL  
RESOLUTION NO. 72-396

A RESOLUTION REJECTING ALL BIDS RECEIVED FEBRUARY 22, 1972 FOR  
INSTALLATION OF BLEACHERS, BACKSTOP AND FENCING AT DAVIS PARK  
BASEBALL FIELD

WHEREAS, PLANS AND SPECIFICATIONS and call for bids for the  
installation of bleachers, backstop and fencing were approved by  
the Council of the City of Modesto on February 7, 1972 (Resolution  
No. 72-73); and

WHEREAS, bids were opened February 22, 1972 at 10:00 A.M.;

and

WHEREAS, the Director of Parks and Recreation in a memorandum  
dated March 16, 1972 has recommended that the bids received be re-  
jected and the installation of bleachers be deleted from a new call  
for bids because of some installation problems and the unit cost of  
the bleachers.

NOW, THEREFORE, BE IT RESOLVED by the Council of the City of  
Modesto as follows:

1. The bids opened February 22, 1972 for installation of bleachers,  
backstop and fencing at Davis Park are hereby rejected.
2. A new call for bids for installation of backstop and fencing  
at Davis Park is hereby authorized.

The foregoing resolution was introduced at a regular meeting  
of the Council of the City of Modesto held on the 20th day of March,  
1972, by Councilman Simon, who moved its adoption, which motion  
being duly seconded by Councilman Dixon, was upon roll call carried  
and the resolution adopted by the following vote:

AYES: Councilmen: Dixon, Dunlap, Elliott, Simon, Mayor Davies

NOES: Councilmen: None

ABSENT: Councilmen: Newton, Smith

ATTEST:

*Pauline P. Stanley*  
PAULINE P. STANLEY  
Acting City Clerk



MODESTO CITY COUNCIL  
RESOLUTION NO. 72-398

A RESOLUTION OVERRULING THE DECISION OF THE PLANNING COMMISSION RECOMMENDING AN AMENDMENT TO SECTION 21-3-9 OF THE ZONING MAP TO REZONE FROM R-1 TO R-2 PROPERTY LOCATED ON THE SOUTH SIDE OF E. ORANGEBURG AVENUE, WEST OF SUNRISE AVENUE AND ON BOTH SIDES OF FIORI AVENUE, AND ALLOWING APPLICANT TO FILE AN AMENDED APPLICATION FOR P-D ZONING. (LARRY K. GILBERT)

WHEREAS, a verified application for an amendment to Section 21-3-9 of the Zoning Map was filed by Larry K. Gilbert on January 17, 1972, to reclassify from One-Family Residential Zone, R-1, to Two-Family Residential Zone, R-2, property located on the South side of E. Orangeburg Avenue, West of Sunrise Avenue and on both sides of Fiori Avenue the following described property:

Parcel 1

The East one-half of the North one-half of Lot 25 of Mensinger Colony, according to the official map thereof, filed in the office of the Recorder of Stanislaus County, California, on May 18, 1909 in Volume 4 of Maps at Page 25.

Excepting therefrom: The southerly 130.00 feet of the above described property.

Parcel 2

The north 221.11 feet of Lot 28 of Mensinger Colony, according to the official map thereof, filed in the office of the Recorder of Stanislaus County, California, on May 18, 1909, in Volume 4 of Maps, at Page 25,

and

WHEREAS, a public hearing was held by the Planning Commission on February 15, 1972, at which time the Planning Commission found and determined that rezoning of the property as requested was required by public necessity, convenience and general welfare, and

WHEREAS, by Resolution No. 72-27 adopted on February 15, 1972, the Planning Commission recommended to the Council that the application of Larry K. Gilbert to amend Section 21-3-9 of the Zoning Map to reclassify the above described property from One-Family Residential Zone, R-1, to Two-Family Residential Zone, R-2, be approved, and

WHEREAS, the Council of the City of Modesto held a public hearing in the Council Chambers on March 20, 1972, at 4:15 o'clock P. M. for the purpose of considering said matter, and evidence both oral and documentary was taken and introduced, and the Council found and determined that the proposed amendment to Section 21-3-9 of the Zoning Map to rezone the property described above from One-Family Residential Zone, R-1, to Two Family Residential Zone, R-2, should be denied, but that the applicant for rezoning, Larry K. Gilbert, should be permitted

to file an amended application for P-D zoning of the above described property,

NOW, THEREFORE, BE IT RESOLVED by the Council of the City of Modesto that the application of Larry K. Gilbert to amend Section 21-3-9 of the Zoning Map, to reclassify from One-Family Zone, R-1, to Two-Family Zone, R-2, the above described property, be and it is hereby denied for the reason that R-2 Zoning without the plot plan review of a P-D Zone would not assure sufficient compatibility with existing single-family residences that abut the proposed rezoning on three (3) sides and part of a fourth (4th) side.

BE IT FURTHER RESOLVED by the Council that Larry K. Gilbert be permitted to file an amended application for P-D zoning of the above described property.

The foregoing resolution was introduced at a regular meeting of the Council of the City of Modesto held on the 20th day of March, 1972, by Councilman Dunlap, who moved its adoption, which motion being duly seconded by Councilman Simon, was upon roll call carried and the resolution adopted by the following vote:

AYES: Councilmen: Dixon, Dunlap, Elliott, Newton, Simon, Mayor Davies  
NOES: Councilmen: None  
ABSENT: Councilmen: Smith

ATTEST: Pauline P. Stanley  
PAULINE P. STANLEY, Acting City Clerk

(SEAL)

APPROVED AS TO FORM:

By Elwyn L. Johnson  
ELWYN L. JOHNSON, City Attorney

APPROVED AS TO DESCRIPTION:

By Bob Cannell  
Planning Department

MODESTO CITY COUNCIL  
RESOLUTION NO. 72-399

A RESOLUTION APPROVING RIGHT OF WAY AGREEMENT BETWEEN THE CITY OF MODESTO AND MR. EDWARD KLEIM AND ACCEPTING GRANT DEED (Paradise Road Project)

BE IT HEREBY RESOLVED by the Council of the City of Modesto that the right of way agreement between the City of Modesto and Mr. Edward Kleim for the Paradise Road Project is hereby approved.

BE IT FURTHER RESOLVED that the City Manager is hereby authorized and directed to execute said right of way agreement on behalf of the City of Modesto and the City Clerk authorized to record said Grant Deed with the Recorder of Stanislaus County.

The foregoing resolution was introduced at a regular meeting of the Council of the City of Modesto held on the 20th day of March, 1972, by Councilman Simon , who moved its adoption, which motion being duly seconded by Councilman Dixon , was upon roll call carried and the resolution adopted by the following vote:

AYES: Councilmen: Dixon, Dunlap, Elliott, Simon, Mayor Davies

NOES: Councilmen: None

ABSENT: Councilmen: Newton, Smith

ATTEST: Pauline P. Stanley  
PAULINE P. STANLEY  
Acting City Clerk

MODESTO CITY COUNCIL  
RESOLUTION NO. 72-400

A RESOLUTION APPROVING THE FINAL MAP OF THE  
COFFEE PLAZA NO. 5 SUBDIVISION OF  
THE CITY OF MODESTO.

WHEREAS, ROBERT P. BOMBERGER, MURUEL F. BOMBERGER,  
HARLEY D. BRANNAN and NORMA BRANNAN

are possessed of a tract of land situate in the City of Modesto, County of Stanislaus,  
consisting of 38.537 acres, known as the Coffee Plaza No. 5  
Subdivision, and

WHEREAS, a tentative map of said tract was approved by the City Planning  
Commission on the 7th day of December, 19 71, and

WHEREAS, the final map of said tract has been approved by the Secretary of  
the City Planning Commission, and

WHEREAS, the City Engineer of the City of Modesto has certified that the  
final map of said Coffee Plaza No. 5 Subdivision  
meets all of the provisions of the California Subdivision Map Act and the provisions of  
the Modesto Municipal Code relating to subdivisions, and that the map is technically  
correct,

NOW, THEREFORE, BE IT RESOLVED by the Council of the City of Modesto  
that said final map of the Coffee Plaza No. 5  
Subdivision be approved; that the streets, alleys and easements as shown thereon within  
the boundaries of said tract be accepted on behalf of the public for public use; and that  
the City Clerk be authorized to certify the map of said tract on behalf of the City of  
Modesto after the fees in the amount of Nine Thousand, One Hundred Forty-one and 50/100ths  
(\$9,141.50) Dollars, as required by the Modesto Municipal Code,  
for checking, copies of maps and recording have been paid, and subdividers have  
furnished improvement securities as defined in Section 11612 of the Business and  
Professions Code of the State of California. Said improvement securities shall be in  
forms acceptable to the City Attorney and in the amounts required by the Agreement  
hereinafter referred to, and shall secure the obligations set forth in clause (a) and clause  
(b) of the second sentence of the third paragraph of said Section 11612.

BE IT FURTHER RESOLVED that the City Manager and the City Clerk be  
authorized to execute and attest, respectively, an agreement with subdividers as  
required by Section 4-4.604(c) of the Modesto Municipal Code.

The foregoing resolution was introduced at a regular meeting of the Council of the City of Modesto held on the 20th day of March, 19 72, by Councilman Simon, who moved its adoption, which motion being duly seconded by Councilman Dixon, was upon roll call carried and the resolution adopted by the following vote:

AYES: Councilmen: Dixon, Dunlap, Elliott, Simon, Mayor Davies

NOES: Councilmen: None

ABSENT: Councilmen: Newton, Smith

ATTEST: Pauline P. Stanley  
~~XX~~  
PAULINE P. STANLEY, Acting City Clerk

(SEAL)

APPROVED AS TO FORM:

By Elwyn L. Johnson  
ELWYN L. JOHNSON, City Attorney

MODESTO CITY COUNCIL  
RESOLUTION NO. 72-401

A RESOLUTION APPROVING THE FINAL MAP OF THE  
ERIN ESTATES NO. 1 SUBDIVISION OF  
THE CITY OF MODESTO.

WHEREAS, Arthur J. Wylie and Florence W. Wylie, husband  
and wife, and Vince Lancey, a single man,

are possessed of a tract of land situate in the City of Modesto, County of Stanislaus,  
consisting of 9.67 acres, known as the Erin Estates No. 1  
Subdivision, and

WHEREAS, a tentative map of said tract was approved by the City Planning  
Commission on the 2nd day of November, 1971, and

WHEREAS, the final map of said tract has been approved by the Secretary of  
the City Planning Commission, and

WHEREAS, the City Engineer of the City of Modesto has certified that the  
final map of said Erin Estates No. 1 Subdivision  
meets all of the provisions of the California Subdivision Map Act and the provisions of  
the Modesto Municipal Code, relating to subdivisions, and that the map is technically  
correct,

NOW, THEREFORE, BE IT RESOLVED by the Council of the City of Modesto  
that said final map of the Erin Estates No. 1  
Subdivision be approved; that the streets, alleys and easements as shown thereon within  
the boundaries of said tract be accepted on behalf of the public for public use; and that  
the City Clerk be authorized to certify the map of said tract on behalf of the City of  
Modesto after the fees in the amount of Two Thousand, Six Hundred Twenty-  
Eight and 76/100ths (\$2,628.76) Dollars, as required by the Modesto Municipal Code,  
for checking, copies of maps and recording have been paid, and subdividers have  
furnished improvement securities as defined in Section 11612 of the Business and  
Professions Code of the State of California. Said improvement securities shall be in  
forms acceptable to the City Attorney and in the amounts required by the Agreement  
hereinafter referred to, and shall secure the obligations set forth in clause (a) and clause  
(b) of the second sentence of the third paragraph of said Section 11612.

BE IT FURTHER RESOLVED that the City Manager and the City Clerk be  
authorized to execute and attest, respectively, an agreement with subdividers as  
required by Section 4-4.604(c) of the Modesto Municipal Code.

The foregoing resolution was introduced at a regular meeting of the Council of  
the City of Modesto held on the 20th day of March, 1972, by  
Councilman Simon, who moved its adoption, which motion being duly seconded  
by Councilman Dixon, was upon roll call carried and the resolution  
adopted by the following vote:

AYES: Councilmen: Dixon, Dunlap, Elliott, Simon, Mayor Davies

NOES: Councilmen: None

ABSENT: Councilmen: Newton, Smith

ATTEST: Pauline P. Stanley  
~~XXXXXXXXXXXXXXXXXXXXXXXXXXXX~~  
PAULINE P. STANLEY, Acting City  
Clerk

(SEAL)

APPROVED AS TO FORM:

By Elwyn L. Johnson  
ELWYN L. JOHNSON, City Attorney

MODESTO CITY COUNCIL  
RESOLUTION NO. 72-402

A RESOLUTION APPROVING APPROPRIATION TRANSFER OF \$600 TO COVER ANNEXATION FILING FEES FOR BALANCE OF FISCAL YEAR 1971-72

BE IT RESOLVED by the Council of the City of Modesto that the following appropriation transfer(s) are approved:

GENERAL FUND (101)

FROM: General Reserve (60-101)	\$600
TO: Annexation Filing Fees (420-14-101)	\$600

(For filing fees to be paid State Board of Equalization for all annexations to City of Modesto and Sewer District No. 1, district formations, etc., per new State legislation)

The foregoing resolution was introduced at a regular meeting of the Council of the City of Modesto held on the 20th day of March, 1972, by Councilman Simon, who moved its adoption, which motion being duly seconded by Councilman Dixon, was upon roll call carried and the resolution adopted by the following vote:

AYES: Councilmen: Dixon, Dunlap, Elliott, Simon, Mayor Davies

NOES: Councilmen: None

ABSENT: Councilmen: Newton, Smith

ATTEST:

*Pauline P Stanley*  
~~XX~~  
PAULINE P. STANLEY, Acting City Clerk

MODESTO CITY COUNCIL  
RESOLUTION NO. 72-403

A RESOLUTION APPROVING APPROPRIATION TRANSFER OF \$24,028 TO PROVIDE FUNDS NEEDED TO PAY THE M.I.D. FOR THE COLLECTION OF THE UTILITY USERS TAX

BE IT RESOLVED by the Council of the City of Modesto that the following appropriation transfer(s) are approved:

GENERAL FUND (101)

FROM: General Reserve (60-101)	\$24,028
TO: Utility Tax Collections (431-65-101)	\$24,028

(To provide funds for payment of the first bill received from M.I.D. in the amount of \$15,508.52, which is for: Installation, \$10,394.71; and Billing (3 months), \$5,113.81; and for collection costs for the balance of the year (\$1,704 a month).

The foregoing resolution was introduced at a regular meeting of the Council of the City of Modesto held on the 20th day of March, 1972, by Councilman Simon, who moved its adoption, which motion being duly seconded by Councilman Dixon, was upon roll call carried and the resolution adopted by the following vote:

AYES: Councilmen: Dixon, Dunlap, Elliott, Simon, Mayor Davies

NOES: Councilmen: None

ABSENT: Councilmen: Newton, Smith

ATTEST: Pauline P. Stanley  
~~XXXXX OFFICIAL CITY CLERK XXXXX~~  
PAULINE P. STANLEY, Acting City Clerk



MODESTO CITY COUNCIL  
RESOLUTION NO. 72-405

A RESOLUTION APPOINTING MEMBERS OF THE LAND USE SUBCOMMITTEE OF PROJECT GREATER MODESTO (Jim Howell, John Sanders and Maxwell Norton)

WHEREAS, Section 1102 of the Charter of the City of Modesto authorizes the City Council to appoint members to various Boards and Commissions;

NOW, THEREFORE, BE IT RESOLVED by the Council of the City of Modesto as follows:

SECTION 1. The following persons <sup>are</sup> ~~is~~ hereby appointed to the Land Use Subcommittee of Project Greater Modesto for the respective term as indicated:

Jim Howell 3436 Bluegum Modesto, California 95351	John Sanders 721 Castle Modesto, California 95350	Maxwell Norton 5766 Stoddard Ave. Modesto, CA 95350
---	---	---

SECTION 2. The City Clerk is hereby directed to transmit a copy of this resolution to the newly appointed members of the Land Use Subcommittee of Project Greater / <sup>Modesto</sup> and the Secretary thereof.

The foregoing resolution was introduced at a regular meeting of the Council of the City of Modesto held on the 20th day of March, 1972 , by Councilman Elliott , who moved its adoption, which motion being duly seconded by Councilman Simon was upon roll call carried and the resolution adopted by the following vote:

AYES: Councilmen: Dixon, Dunlap, Elliott, Newton, Simon,  
Mayor Davies

NOES: Councilmen: None

ABSENT: Councilmen: Smith

ATTEST:

Pauline P. Stanley

~~XXXXXXXXXXXXXXXXXXXXXXXXXXXX~~

PAULINE P. STANLEY, Acting City Clerk

MODESTO CITY COUNCIL  
 RESOLUTION NO. 72-406

A RESOLUTION APPROVING PLANS AND SPECIFICATIONS AND AUTHORIZING CALL FOR BIDS FOR INSTALLATION OF WATER LINES IN COFFEE PLAZA NO. 5 AND ERIN ESTATES

BE IT HEREBY RESOLVED by the Council of the City of Modesto as follows:

SECTION 1. The plans and specifications for installation of Water Lines in Coffee Plaza No. 5 and Erin Estates

copies of which are on file, are hereby accepted and approved.

SECTION 2. The City Clerk is hereby authorized to call for public competitive sealed bids for the above named project, to be opened in the office of the City Clerk, 801 11th Street, in the City of Modesto, on April 11, 1972 at 10:00 A.M. and the City Clerk is hereby directed to give notice inviting such sealed bids in the time, form, and manner provided by law.

SECTION 3. After the bids are opened, they shall be tabulated and analyzed and a report submitted to the Council at its next regular meeting.

The foregoing resolution was introduced at a regular meeting of the Council of the City of Modesto held on the 27th day of March, 1972, by Councilman Smith who moved its adoption, which motion being duly seconded by Councilman Dunlap was upon roll call carried and the resolution adopted by the following vote:

AYES: Councilmen: Dixon, Dunlap, Elliott, Newton, Simon, Smith, Mayor Davies

NOES: Councilmen: None

ABSENT: Councilmen: None

ATTEST: Pauline P Stanley  
~~XX~~  
 PAULINE P. STANLEY, Acting City Clerk

MODESTO CITY COUNCIL  
RESOLUTION NO. 72-407

A RESOLUTION ACCEPTING THE CONSTRUCTION OF B. J. ROMMEL'S CONTRACT FOR CONSTRUCTION OF STOREROOM AT MADDUX YOUTH CENTER

WHEREAS, a report has been filed by the Director of Public Works that the construction of Storeroom at Maddux Youth Center has been completed by B. J. Rommel

in accordance with the contract agreement dated January 17, 1972.

NOW, THEREFORE, BE IT RESOLVED that the construction of Storeroom at Maddux Youth Center be accepted from said contractor, B. J. Rommel

that notice of completion be filed with the Recorder of Stanislaus County and that payment of amounts due in the amount of \$2,989.00 as provided in the contract, be authorized.

The foregoing resolution was introduced at a regular meeting of the Council of the City of Modesto held on the 27th day of March, 1972, by Councilman Smith, who moved its adoption, which motion being duly seconded by Councilman Dunlap, was upon roll call carried and the resolution adopted by the following vote:

AYES: Councilmen: Dixon, Dunlap, Elliott, Newton, Simon, Smith, Mayor Davies

NOES: Councilmen: None

ABSENT: Councilmen: None

ATTEST: Pauline P. Stanley  
~~XX~~  
PAULINE P. STANLEY, Acting City Clerk

MODESTO CITY COUNCIL  
RESOLUTION NO. 72-408

A RESOLUTION ACCEPTING THE CONSTRUCTION OF LANDMARK BUILDERS CONTRACT FOR GOLF CART BUILDING AT DRYDEN GOLF COURSE

WHEREAS, a report has been filed by the Director of Public Works that the construction of Golf Cart Building at Dryden Golf Course has been completed by Landmark Builders, Inc.

in accordance with the contract agreement dated January 10, 1972.

NOW, THEREFORE, BE IT RESOLVED that the construction of Golf Cart Building at Dryden Golf Course be accepted from said contractor, Landmark Builders, Inc.

that notice of completion be filed with the Recorder of Stanislaus County and that payment of amounts due in the amount of \$10,951.80 as provided in the contract, be authorized.

The foregoing resolution was introduced at a regular meeting of the Council of the City of Modesto held on the 27th day of March, 1972, by Councilman Smith, who moved its adoption, which motion being duly seconded by Councilman Dunlap, was upon roll call carried and the resolution adopted by the following vote:

AYES: Councilmen: Dixon, Dunlap, Elliott, Newton, Simon,  
Smith, Mayor Davies  
NOES: Councilmen: None  
ABSENT: Councilmen: None

ATTEST: Pauline P. Stanley  
~~XX~~  
PAULINE P. STANLEY, Acting City Clerk

MODESTO CITY COUNCIL  
RESOLUTION NO. 72-409

A RESOLUTION APPROVING APPROPRIATION TRANSFER OF \$723 TO PROVIDE FUNDS NEEDED TO COVER COST OF ENGINEERING OF GOLF CART BUILDING AT DRYDEN GOLF COURSE

BE IT RESOLVED by the Council of the City of Modesto that the following appropriation transfer(s) are approved:

SPECIAL FUND FOR CAPITAL OUTLAY (321)

FROM:	Marshall Park Development, State 2 (6274-31-321)	\$723
TO:	Golf Cart Building (6251-31-321)	\$723

(This appropriation transfer is needed to cover the cost of the engineering of Golf Cart Building at Dryden Golf Course)

The foregoing resolution was introduced at a regular meeting of the Council of the City of Modesto held on the 27th day of March, 1972, by Councilman Smith, who moved its adoption, which motion being duly seconded by Councilman Dunlap, was upon roll call carried and the resolution adopted by the following vote:

AYES: Councilmen: Dixon, Dunlap, Elliott, Newton, Simon, Smith, Mayor Davies

NOES: Councilmen: None

ABSENT: Councilmen: None

ATTEST: Pauline P. Stanley  
~~XXXXXXXXXXXXXXXXXXXXXXXXXXXXXXXXXXXX~~  
PAULINE P. STANLEY, Acting City  
Clerk

MODESTO CITY COUNCIL  
RESOLUTION NO. 72-410

A RESOLUTION INSTRUCTING THE SUPERINTENDENT OF STREETS TO GIVE NOTICE  
REQUIRING CONSTRUCTION OF SIDEWALK  
ALONG CERTAIN STREETS IN THE CITY OF MODESTO AND RESCINDING RESOLUTION  
NO. 72-313 (1011 College Avenue, a portion of Block 824 - Harry M. Allen)

WHEREAS, Chapter 27 of Part 3 of Division 7 of the Streets and  
Highways Code of the State of California establishes a procedure pur-  
suant to which the construction of sidewalks  
may be required,

NOW, THEREFORE, BE IT RESOLVED by the Council of the City of  
Modesto as follows:

SECTION 1. The Superintendent of Streets is hereby directed  
to notify the owners of record of the properties described as follows:  
All that real property in the City of Modesto, County of Stanislaus,  
State of California, described as follows:

The South 63 feet of the North 976 feet of the West 130  
feet of the East 170 feet and the South 60 feet of the  
North 976 feet of the West 16.15 feet of the East 186.15  
feet of the NW $\frac{1}{4}$  of the SW $\frac{1}{4}$  20-3/9 MDB&M

(Stanislaus County Assessor's Parcel No. 002-03 114-0504-001)  
(1011 College Avenue)

to construct or cause to be constructed sidewalks  
along the street frontage of the property/properties hereinabove  
described, all of said construction to be in accordance with City  
of Modesto standards for such construction work.

SECTION 2. The 24th  
~~XXIX~~ day of April, 19 72  
at 7:45  
~~7:00~~ o'clock P.M. in the Council Chambers, located in  
the City Hall, 801 Eleventh Street, Modesto, California is set as the  
time and place where the Council will hear and pass upon objections  
or protests, if any, which may be raised by any property owner or  
other interested persons relating to the proposed work.

SECTION 3. The Superintendent of Streets is hereby authorized to implement the provisions of this resolution in accordance with the procedure contained in Chapter 27, Part 3, Division 7 of the Streets and Highways Code of the State of California.

SECTION 4. Resolution No. 72-313 is hereby rescinded.

The foregoing resolution was introduced at a regular meeting of the Council of the City of Modesto held on the 27th day of March, 1972, by Councilman Elliott, who moved its adoption, which motion being duly seconded by Councilman Dunlap, was upon roll call carried and the resolution adopted by the following vote:

AYES: Councilmen: Dixon, Dunlap, Elliott, Newton, Simon,  
Smith, Mayor Davies  
NOES: Councilmen: None  
ABSENT: Councilmen: None

ATTEST: Pauline P. Stanley  
PAULINE P. STANLEY  
Acting City Clerk

MODESTO CITY COUNCIL  
RESOLUTION NO. 72-411

A RESOLUTION INSTRUCTING THE SUPERINTENDENT OF STREETS TO GIVE NOTICE  
REQUIRING CONSTRUCTION OF SIDEWALK  
ALONG CERTAIN STREETS IN THE CITY OF MODESTO AND RESCINDING RESOLUTION  
NO. 72-316 (On College Ave. at 1033 Cecil Way, Lot 9 of Block 832 -  
Joseph E. Bearden)

WHEREAS, Chapter 27 of Part 3 of Division 7 of the Streets and  
Highways Code of the State of California establishes a procedure pur-  
suant to which the construction of sidewalks  
may be required,

NOW, THEREFORE, BE IT RESOLVED by the Council of the City of  
Modesto as follows:

SECTION 1. The Superintendent of Streets is hereby directed  
to notify the owners of record of the properties described as follows:  
All that real property in the City of Modesto, County of Stanislaus,  
State of California, described as follows:

Lot 9 of Block 832 of College Manor Tract as per  
map filed July 13, 1938 in Volume 11, Page 45,  
Stanislaus County Records.

(Stanislaus County Assessor's Parcel No. 002-03 114-0209-001)  
(1033 Cecil Way)

to construct or cause to be constructed sidewalks  
along the street frontage of the property/properties hereinabove  
described, all of said construction to be in accordance with City  
of Modesto standards for such construction work.

SECTION 2. The 24th  
~~XXXX~~ day of April, 1972  
at 7:45  
~~XXXX~~ o'clock P.M. in the Council Chambers, located in  
the City Hall, 801 Eleventh Street, Modesto, California is set as the  
time and place where the Council will hear and pass upon objections  
or protests, if any, which may be raised by any property owner or  
other interested persons relating to the proposed work.

SECTION 3. The Superintendent of Streets is hereby authorized to implement the provisions of this resolution in accordance with the procedure contained in Chapter 27, Part 3, Division 7 of the Streets and Highways Code of the State of California.

SECTION 4. Resolution No. 72-316 is hereby rescinded.

The foregoing resolution was introduced at a regular meeting of the Council of the City of Modesto held on the 27th day of March, 1972, by Councilman Elliott, who moved its adoption, which motion being duly seconded by Councilman Dunlap, was upon roll call carried and the resolution adopted by the following vote:

AYES:	Councilmen:	Dixon, Dunlap, Elliott, Newton, Simon, Smith, Mayor Davies
NOES:	Councilmen:	None
ABSENT:	Councilmen:	None

ATTEST: Pauline P. Stanley  
PAULINE P. STANLEY  
Acting City Clerk

MODESTO CITY COUNCIL  
RESOLUTION NO. 72-412

A RESOLUTION INSTRUCTING THE SUPERINTENDENT OF STREETS TO GIVE NOTICE  
REQUIRING CONSTRUCTION OF SIDEWALK  
ALONG CERTAIN STREETS IN THE CITY OF MODESTO AND RESCINDING RESOLUTION  
NO. 72-317 (On College Ave. at 908 College, Lot 9 of Block 820 - Warner  
A. Benthall)

WHEREAS, Chapter 27 of Part 3 of Division 7 of the Streets and  
Highways Code of the State of California establishes a procedure pur-  
suant to which the construction of sidewalks  
may be required,

NOW, THEREFORE, BE IT RESOLVED by the Council of the City of  
Modesto as follows:

SECTION 1. The Superintendent of Streets is hereby directed  
to notify the owners of record of the properties described as follows:  
All that real property in the City of Modesto, County of Stanislaus,  
State of California, described as follows:

Lot 9 of Block 820 of Campus Tract as per map filed  
October 11, 1937 in Volume 11, Page 37, Stanislaus  
County Records.

(Stanislaus County Assessor's Parcel No. 002-01 114-0902-001)  
(908 College Avenue)

to construct or cause to be constructed sidewalks  
along the street frontage of the property/properties hereinabove  
described, all of said construction to be in accordance with City  
of Modesto standards for such construction work.

SECTION 2. The 24th day of April, 19 72  
at 7:45 o'clock P.M. in the Council Chambers, located in  
the City Hall, 801 Eleventh Street, Modesto, California is set as the  
time and place where the Council will hear and pass upon objections  
or protests, if any, which may be raised by any property owner or  
other interested persons relating to the proposed work.

SECTION 3. The Superintendent of Streets is hereby authorized to implement the provisions of this resolution in accordance with the procedure contained in Chapter 27, Part 3, Division 7 of the Streets and Highways Code of the State of California.

SECTION 4. Resolution No. 72-317 is hereby rescinded.

The foregoing resolution was introduced at a regular meeting of the Council of the City of Modesto held on the 27th day of March, 1972, by Councilman Elliott, who moved its adoption, which motion being duly seconded by Councilman Dunlap, was upon roll call carried and the resolution adopted by the following vote:

AYES: Councilmen: Dixon, Dunlap, Elliott, Newton, Simon,  
Smith, Mayor Davies

NOES: Councilmen: None

ABSENT: Councilmen: None

ATTEST: Pauline P. Stanley  
PAULINE P. STANLEY  
Acting City Clerk

MODESTO CITY COUNCIL  
RESOLUTION NO. 72-413

A RESOLUTION INSTRUCTING THE SUPERINTENDENT OF STREETS TO GIVE NOTICE  
REQUIRING CONSTRUCTION OF SIDEWALKS  
ALONG CERTAIN STREETS IN THE CITY OF MODESTO AND RESCINDING RESOLUTION  
NO. 72-319 (1003 College Avenue, portion of Block 824 - William K.  
Boulos)

WHEREAS, Chapter 27 of Part 3 of Division 7 of the Streets and  
Highways Code of the State of California establishes a procedure pur-  
suant to which the construction of sidewalks  
may be required,

NOW, THEREFORE, BE IT RESOLVED by the Council of the City of  
Modesto as follows:

SECTION 1. The Superintendent of Streets is hereby directed  
to notify the owners of record of the properties described as follows:  
All that real property in the City of Modesto, County of Stanislaus,  
State of California, described as follows:

The South 60 feet of the North 435.92 feet of the West  
125 feet of the East 165 feet of the SE $\frac{1}{4}$  of the NW $\frac{1}{4}$   
of the SW $\frac{1}{4}$  20-3/9 MDB&M.

(Stanislaus County Assessor's Parcel No. 002-03 114-0506-001)  
(1003 College Avenue)

to construct or cause to be constructed sidewalks  
along the street frontage of the property/properties hereinabove  
described, all of said construction to be in accordance with City  
of Modesto standards for such construction work.

SECTION 2. The 24th  
~~100th~~ day of April, 1972  
at 7:45  
~~7:46~~ o'clock P.M. in the Council Chambers, located in  
the City Hall, 801 Eleventh Street, Modesto, California is set as the  
time and place where the Council will hear and pass upon objections  
or protests, if any, which may be raised by any property owner or  
other interested persons relating to the proposed work.

SECTION 3. The Superintendent of Streets is hereby authorized to implement the provisions of this resolution in accordance with the procedure contained in Chapter 27, Part 3, Division 7 of the Streets and Highways Code of the State of California.

SECTION 4. Resolution No. 72-319 is hereby rescinded.

The foregoing resolution was introduced at a regular meeting of the Council of the City of Modesto held on the 27th day of March, 1972, by Councilman Elliott, who moved its adoption, which motion being duly seconded by Councilman Dunlap, was upon roll call carried and the resolution adopted by the following vote:

AYES: Councilmen: Dixon, Dunlap, Elliott, Newton, Simon,  
Smith, Mayor Davies  
NOES: Councilmen: None  
ABSENT: Councilmen: None

ATTEST: Pauline P. Stanley  
PAULINE P. STANLEY  
Acting City Clerk

MODESTO CITY COUNCIL  
RESOLUTION NO. 72-414

A RESOLUTION INSTRUCTING THE SUPERINTENDENT OF STREETS TO GIVE NOTICE  
REQUIRING CONSTRUCTION OF SIDEWALK  
ALONG CERTAIN STREETS IN THE CITY OF MODESTO AND RESCINDING RESOLUTION  
NO. 72-321 (1112 College Avenue, Lot 6 of Block 832 - Robert Coleman)

WHEREAS, Chapter 27 of Part 3 of Division 7 of the Streets and  
Highways Code of the State of California establishes a procedure pur-  
suant to which the construction of sidewalks  
may be required,

NOW, THEREFORE, BE IT RESOLVED by the Council of the City of  
Modesto as follows:

SECTION 1. The Superintendent of Streets is hereby directed  
to notify the owners of record of the properties described as follows:  
All that real property in the City of Modesto, County of Stanislaus,  
State of California, described as follows:

Lot 6 of Block 832 of College Manor Tract as per  
map filed July 13, 1938 in Volume 11, Page 45,  
Stanislaus County Records.

(Stanislaus County Assessor's Parcel No. 002-03 114-0206-001)  
(1112 College Avenue)

to construct or cause to be constructed sidewalks  
along the street frontage of the property/properties hereinabove  
described, all of said construction to be in accordance with City  
of Modesto standards for such construction work.

SECTION 2. The 24th  
~~XXXX~~ day of April, 1972  
at 7:45  
~~XXXX~~ o'clock P.M. in the Council Chambers, located in  
the City Hall, 801 Eleventh Street, Modesto, California is set as the  
time and place where the Council will hear and pass upon objections  
or protests, if any, which may be raised by any property owner or  
other interested persons relating to the proposed work.

SECTION 3. The Superintendent of Streets is hereby authorized to implement the provisions of this resolution in accordance with the procedure contained in Chapter 27, Part 3, Division 7 of the Streets and Highways Code of the State of California.

SECTION 4. Resolution No. 72-321 is hereby rescinded.

The foregoing resolution was introduced at a regular meeting of the Council of the City of Modesto held on the 27th day of March, 1972, by Councilman Elliott, who moved its adoption, which motion being duly seconded by Councilman Dunlap, was upon roll call carried and the resolution adopted by the following vote:

AYES: Councilmen: Dixon, Dunlap, Elliott, Newton, Simon,  
Smith, Mayor Davies

NOES: Councilmen: None

ABSENT: Councilmen: None

ATTEST: Pauline P. Stanley  
PAULINE P. STANLEY  
Acting City Clerk

MODESTO CITY COUNCIL  
RESOLUTION NO. 72-415

A RESOLUTION INSTRUCTING THE SUPERINTENDENT OF STREETS TO GIVE NOTICE  
REQUIRING CONSTRUCTION OF SIDEWALKS  
ALONG CERTAIN STREETS IN THE CITY OF MODESTO AND RESCINDING RESOLUTION  
NO. 72-322 (1002 College Avenue, Lot 8 of Block 823 - Winston R. Curtis, Jr.)

WHEREAS, Chapter 27 of Part 3 of Division 7 of the Streets and  
Highways Code of the State of California establishes a procedure pur-  
suant to which the construction of sidewalks  
may be required,

NOW, THEREFORE, BE IT RESOLVED by the Council of the City of  
Modesto as follows:

SECTION 1. The Superintendent of Streets is hereby directed  
to notify the owners of record of the properties described as follows:  
All that real property in the City of Modesto, County of Stanislaus,  
State of California, described as follows:

Lot 8 of Block 823 of Campus Tract as per map filed  
October 11, 1937 in Volume 11, Page 37, Stanislaus  
County Records.

(Stanislaus County Assessor's Parcel No. 002-03 114-0432-001)  
(1002 College Avenue)

to construct or cause to be constructed sidewalks  
along the street frontage of the property/properties hereinabove  
described, all of said construction to be in accordance with City  
of Modesto standards for such construction work.

SECTION 2. The 24th day of April, 1972  
at 7:45 o'clock P.M. in the Council Chambers, located in  
~~XXXX~~  
the City Hall, 801 Eleventh Street, Modesto, California is set as the  
time and place where the Council will hear and pass upon objections  
or protests, if any, which may be raised by any property owner or  
other interested persons relating to the proposed work.

SECTION 3. The Superintendent of Streets is hereby authorized to implement the provisions of this resolution in accordance with the procedure contained in Chapter 27, Part 3, Division 7 of the Streets and Highways Code of the State of California.

SECTION 4. Resolution No. 72-322 is hereby rescinded.

The foregoing resolution was introduced at a regular meeting of the Council of the City of Modesto held on the 27th day of March, 1972, by Councilman Elliott, who moved its adoption, which motion being duly seconded by Councilman Dunlap, was upon roll call carried and the resolution adopted by the following vote:

AYES:	Councilmen:	Dixon, Dunlap, Elliott, Newton, Simon, Smith, Mayor Davies
NOES:	Councilmen:	None
ABSENT:	Councilmen:	None

ATTEST: Pauline P Stanley  
PAULINE P. STANLEY  
Acting City Clerk

MODESTO CITY COUNCIL  
RESOLUTION NO. 72-416

A RESOLUTION INSTRUCTING THE SUPERINTENDENT OF STREETS TO GIVE NOTICE  
REQUIRING CONSTRUCTION OF SIDEWALKS  
ALONG CERTAIN STREETS IN THE CITY OF MODESTO AND RESCINDING RESOLUTION  
NO. 72-323 (On College Avenue at 1032 Ulrich Avenue, Lot 1 of Block 6011 -  
Byron Damiani)

WHEREAS, Chapter 27 of Part 3 of Division 7 of the Streets and  
Highways Code of the State of California establishes a procedure pur-  
suant to which the construction of sidewalks  
may be required,

NOW, THEREFORE, BE IT RESOLVED by the Council of the City of  
Modesto as follows:

SECTION 1. The Superintendent of Streets is hereby directed  
to notify the owners of record of the properties described as follows:  
All that real property in the City of Modesto, County of Stanislaus,  
State of California, described as follows:

Lot 1 of Block 6011 of Chapin Tract as per map filed  
August 31, 1946 in Volume 14, Page 73, Stanislaus  
County Records.

(Stanislaus County Assessor's Parcel No. 002-03 118-1301-001)  
(1032 Ulrich Avenue)

to construct or cause to be constructed sidewalks  
along the street frontage of the property/properties hereinabove  
described, all of said construction to be in accordance with City  
of Modesto standards for such construction work.

SECTION 2. The ~~10:45~~<sup>24th</sup> day of April, 1972  
at ~~7:45~~<sup>7:45</sup> o'clock P.M. in the Council Chambers, located in  
the City Hall, 801 Eleventh Street, Modesto, California is set as the  
time and place where the Council will hear and pass upon objections  
or protests, if any, which may be raised by any property owner or  
other interested persons relating to the proposed work.

SECTION 3. The Superintendent of Streets is hereby authorized to implement the provisions of this resolution in accordance with the procedure contained in Chapter 27, Part 3, Division 7 of the Streets and Highways Code of the State of California.

SECTION 4. Resolution No. 72-323 is hereby rescinded.

The foregoing resolution was introduced at a regular meeting of the Council of the City of Modesto held on the 27th day of March, 1972, by Councilman Elliott, who moved its adoption, which motion being duly seconded by Councilman Dunlap, was upon roll call carried and the resolution adopted by the following vote:

AYES: Councilmen: Dixon, Dunlap, Elliott, Newton, Simon,  
Smith, Mayor Davies

NOES: Councilmen: None

ABSENT: Councilmen: None

ATTEST: Pauline P. Stanley  
PAULINE P. STANLEY  
Acting City Clerk

MODESTO CITY COUNCIL  
RESOLUTION NO. 72-417

A RESOLUTION INSTRUCTING THE SUPERINTENDENT OF STREETS TO GIVE NOTICE  
REQUIRING CONSTRUCTION OF SIDEWALKS  
ALONG CERTAIN STREETS IN THE CITY OF MODESTO AND RESCINDING RESOLUTION  
NO. 72-324 (1120 College Avenue, Lot 4 of Block 832 - James H. Gallian)

WHEREAS, Chapter 27 of Part 3 of Division 7 of the Streets and  
Highways Code of the State of California establishes a procedure pur-  
suant to which the construction of sidewalks  
may be required,

NOW, THEREFORE, BE IT RESOLVED by the Council of the City of  
Modesto as follows:

SECTION 1. The Superintendent of Streets is hereby directed  
to notify the owners of record of the properties described as follows:  
All that real property in the City of Modesto, County of Stanislaus,  
State of California, described as follows:

Lot 4 of Block 832 of College Manor Tract as per map  
filed July 13, 1938 in Volume 11, Page 45, Stanislaus  
County Records.

(Stanislaus County Assessor's Parcel No. 002-03 114-0204-001)  
(1120 College Avenue)

to construct or cause to be constructed sidewalks  
along the street frontage of the property/properties hereinabove  
described, all of said construction to be in accordance with City  
of Modesto standards for such construction work.

SECTION 2. The 24th day of April, 1972  
at 7:45 o'clock P.M. in the Council Chambers, located in  
the City Hall, 801 Eleventh Street, Modesto, California is set as the  
time and place where the Council will hear and pass upon objections  
or protests, if any, which may be raised by any property owner or  
other interested persons relating to the proposed work.

SECTION 3. The Superintendent of Streets is hereby authorized to implement the provisions of this resolution in accordance with the procedure contained in Chapter 27, Part 3, Division 7 of the Streets and Highways Code of the State of California.

SECTION 4. Resolution No. 72-324 is hereby rescinded.

The foregoing resolution was introduced at a regular meeting of the Council of the City of Modesto held on the 27th day of March, 1972, by Councilman Elliott, who moved its adoption, which motion being duly seconded by Councilman Dunlap, was upon roll call carried and the resolution adopted by the following vote:

AYES: Councilmen: Dixon, Dunlap, Elliott, Newton, Simon, Smith, Mayor Davies

NOES: Councilmen: None

ABSENT: Councilmen: None

ATTEST: Pauline P. Stanley  
PAULINE P. STANLEY  
Acting City Clerk

MODESTO CITY COUNCIL  
RESOLUTION NO. 72-418

A RESOLUTION INSTRUCTING THE SUPERINTENDENT OF STREETS TO GIVE NOTICE  
REQUIRING CONSTRUCTION OF SIDEWALKS  
ALONG CERTAIN STREETS IN THE CITY OF MODESTO AND RESCINDING RESOLUTION  
NO. 72-326 (1236 College Avenue, Lot 3 of Block 6011 - John M. Haller)

WHEREAS, Chapter 27 of Part 3 of Division 7 of the Streets and  
Highways Code of the State of California establishes a procedure pur-  
suant to which the construction of sidewalks  
may be required,

NOW, THEREFORE, BE IT RESOLVED by the Council of the City of  
Modesto as follows:

SECTION 1. The Superintendent of Streets is hereby directed  
to notify the owners of record of the properties described as follows:  
All that real property in the City of Modesto, County of Stanislaus,  
State of California, described as follows:

Lot 3 of Block 6011 of Chapin Tract as per map filed  
August 31, 1946 in Volume 14, Page 73, Stanislaus  
County Records.

(Stanislaus County Assessor's Parcel No. 002-03 118-1303-001)  
(1236 College Avenue)

to construct or cause to be constructed sidewalks  
along the street frontage of the property/properties hereinabove  
described, all of said construction to be in accordance with City  
of Modesto standards for such construction work.

SECTION 2. The <sup>24th</sup>~~XXXX~~ day of April, 19 72  
at <sup>7:45</sup>~~XXXX~~ o'clock P.M. in the Council Chambers, located in  
the City Hall, 801 Eleventh Street, Modesto, California is set as the  
time and place where the Council will hear and pass upon objections  
or protests, if any, which may be raised by any property owner or  
other interested persons relating to the proposed work.

SECTION 3. The Superintendent of Streets is hereby authorized to implement the provisions of this resolution in accordance with the procedure contained in Chapter 27, Part 3, Division 7 of the Streets and Highways Code of the State of California.

SECTION 4. Resolution No. 72-326 is hereby rescinded.

The foregoing resolution was introduced at a regular meeting of the Council of the City of Modesto held on the 27th day of March, 1972, by Councilman Elliott, who moved its adoption, which motion being duly seconded by Councilman Dunlap, was upon roll call carried and the resolution adopted by the following vote:

AYES:	Councilmen:	Dixon, Dunlap, Elliott, Newton, Simon, Smith, Mayor Davies
NOES:	Councilmen:	None
ABSENT:	Councilmen:	None

ATTEST: Pauline P. Stanley  
PAULINE P. STANLEY  
Acting City Clerk

MODESTO CITY COUNCIL  
RESOLUTION NO. 72-419

A RESOLUTION INSTRUCTING THE SUPERINTENDENT OF STREETS TO GIVE NOTICE  
REQUIRING CONSTRUCTION OF SIDEWALKS  
ALONG CERTAIN STREETS IN THE CITY OF MODESTO AND RESCINDING RESOLUTION  
NO. 72-327 (On College Avenue and Princeton Ave. at 1045 Princeton Ave.,  
Lot 8 of Block 820 - Mrs. Gladys Hansen)

WHEREAS, Chapter 27 of Part 3 of Division 7 of the Streets and  
Highways Code of the State of California establishes a procedure pur-  
suant to which the construction of sidewalks  
may be required.

NOW, THEREFORE, BE IT RESOLVED by the Council of the City of  
Modesto as follows:

SECTION 1. The Superintendent of Streets is hereby directed  
to notify the owners of record of the properties described as follows:  
All that real property in the City of Modesto, County of Stanislaus,  
State of California, described as follows:

Lot 8 of Block 820 of Campus Tract as per map filed  
October 11, 1937 in Volume 11, Page 37, Stanislaus  
County Records.

(Stanislaus County Assessor's Parcel No. 002-01 114-0901-001)  
(1045 Princeton Avenue)

to construct or cause to be constructed sidewalks  
along the street frontage of the property/properties hereinabove  
described, all of said construction to be in accordance with City  
of Modesto standards for such construction work.

SECTION 2. The <sup>24th</sup>~~XXXX~~ day of April, 1972  
at <sup>7:45</sup>~~XXXX~~ o'clock P.M. in the Council Chambers, located in  
the City Hall, 801 Eleventh Street, Modesto, California is set as the  
time and place where the Council will hear and pass upon objections  
or protests, if any, which may be raised by any property owner or  
other interested persons relating to the proposed work.

SECTION 3. The Superintendent of Streets is hereby authorized to implement the provisions of this resolution in accordance with the procedure contained in Chapter 27, Part 3, Division 7 of the Streets and Highways Code of the State of California.

SECTION 4. Resolution No. 72-327 is hereby rescinded.

The foregoing resolution was introduced at a regular meeting of the Council of the City of Modesto held on the 27th day of March, 1972, by Councilman Elliott, who moved its adoption, which motion being duly seconded by Councilman Dunlap, was upon roll call carried and the resolution adopted by the following vote:

AYES: Councilmen: Dixon, Dunlap, Elliott, Newton, Simon,  
Smith, Mayor Davies

NOES: Councilmen: None

ABSENT: Councilmen: None

ATTEST: Pauline P Stanley  
PAULINE P. STANLEY  
Acting City Clerk

MODESTO CITY COUNCIL  
RESOLUTION NO. 72-420

A RESOLUTION INSTRUCTING THE SUPERINTENDENT OF STREETS TO GIVE NOTICE  
REQUIRING CONSTRUCTION OF SIDEWALKS  
ALONG CERTAIN STREETS IN THE CITY OF MODESTO AND RESCINDING RESOLUTION  
NO. 72-328 (1116 College Avenue, Lot 5 of Block 832 - Edward R. Herman)

WHEREAS, Chapter 27 of Part 3 of Division 7 of the Streets and  
Highways Code of the State of California establishes a procedure pur-  
suant to which the construction of sidewalks  
may be required.

NOW, THEREFORE, BE IT RESOLVED by the Council of the City of  
Modesto as follows:

SECTION 1. The Superintendent of Streets is hereby directed  
to notify the owners of record of the properties described as follows:  
All that real property in the City of Modesto, County of Stanislaus,  
State of California, described as follows:

Lot 5 of Block 832 of College Manor Tract as per map  
filed July 13, 1938 in Volume 11, Page 45, Stanislaus  
County Records.

(Stanislaus County Assessor's Parcel No. 002-03 114-0205-001)  
(1116 College Avenue)

to construct or cause to be constructed sidewalks  
along the street frontage of the property/properties hereinabove  
described, all of said construction to be in accordance with City  
of Modesto standards for such construction work.

SECTION 2. The <sup>24th</sup>~~XXXX~~ day of April, 19 72  
at <sup>7:45</sup>~~XXXX~~ o'clock P.M. in the Council Chambers, located in  
the City Hall, 801 Eleventh Street, Modesto, California is set as the  
time and place where the Council will hear and pass upon objections  
or protests, if any, which may be raised by any property owner or  
other interested persons relating to the proposed work.

SECTION 3. The Superintendent of Streets is hereby authorized to implement the provisions of this resolution in accordance with the procedure contained in Chapter 27, Part 3, Division 7 of the Streets and Highways Code of the State of California.

SECTION 4. Resolution No. 72-328 is hereby rescinded.

The foregoing resolution was introduced at a regular meeting of the Council of the City of Modesto held on the 27th day of March, 1972, by Councilman Elliott, who moved its adoption, which motion being duly seconded by Councilman Dunlap, was upon roll call carried and the resolution adopted by the following vote:

AYES: Councilmen: Dixon, Dunlap, Elliott, Newton, Simon,  
Smith, Mayor Davies

NOES: Councilmen: None

ABSENT: Councilmen: None

ATTEST: Pauline P. Stanley  
PAULINE P. STANLEY  
Acting City Clerk

MODESTO CITY COUNCIL  
RESOLUTION NO. 72-421

A RESOLUTION INSTRUCTING THE SUPERINTENDENT OF STREETS TO GIVE NOTICE  
REQUIRING CONSTRUCTION OF SIDEWALKS  
ALONG CERTAIN STREETS IN THE CITY OF MODESTO AND RESCINDING RESOLUTION  
NO. 72-331 (On College Ave. & Princeton Ave. at 1046 Princeton, Lot 10  
of Block 813 - George S. Kounias)

WHEREAS, Chapter 27 of Part 3 of Division 7 of the Streets and  
Highways Code of the State of California establishes a procedure pur-  
suant to which the construction of sidewalks  
may be required.

NOW, THEREFORE, BE IT RESOLVED by the Council of the City of  
Modesto as follows:

SECTION 1. The Superintendent of Streets is hereby directed  
to notify the owners of record of the properties described as follows:  
All that real property in the City of Modesto, County of Stanislaus,  
State of California, described as follows:

Lot 10 and the North 32.50 feet of Lot 9 of Block 813  
of Campus Tract as per map filed October 11, 1937 in  
Volume 11, Page 37, Stanislaus County Records.

(Stanislaus County Assessor's Parcel No. 002-01 114-1002-001)  
(1046 Princeton Avenue)

to construct or cause to be constructed sidewalks  
along the street frontage of the property/properties hereinabove  
described, all of said construction to be in accordance with City  
of Modesto standards for such construction work,

SECTION 2. The <sup>24th</sup>~~XXXX~~ day of April, 1972  
at <sup>7:45</sup>~~XXXX~~ o'clock P.M. in the Council Chambers, located in  
the City Hall, 801 Eleventh Street, Modesto, California is set as the  
time and place where the Council will hear and pass upon objections  
or protests, if any, which may be raised by any property owner or  
other interested persons relating to the proposed work.

SECTION 3. The Superintendent of Streets is hereby authorized to implement the provisions of this resolution in accordance with the procedure contained in Chapter 27, Part 3, Division 7 of the Streets and Highways Code of the State of California.

SECTION 4. Resolution No. 72-331 is hereby rescinded.

The foregoing resolution was introduced at a regular meeting of the Council of the City of Modesto held on the 27th day of March, 1972, by Councilman Elliott, who moved its adoption, which motion being duly seconded by Councilman Dunlap, was upon roll call carried and the resolution adopted by the following vote:

AYES:	Councilmen:	Dixon, Dunlap, Elliott, Newton, Simon, Smith, Mayor Davies
NOES:	Councilmen:	None
ABSENT:	Councilmen:	None

ATTEST: Pauline P Stanley  
PAULINE P. STANLEY  
Acting City Clerk

MODESTO CITY COUNCIL  
RESOLUTION NO. 72-422

A RESOLUTION INSTRUCTING THE SUPERINTENDENT OF STREETS TO GIVE NOTICE  
REQUIRING CONSTRUCTION OF SIDEWALKS  
ALONG CERTAIN STREETS IN THE CITY OF MODESTO AND RESCINDING RESOLUTION  
NO. 72-332 (1104 College Avenue, Lot 8 of Block 832 - Miss Portia M.  
Davis, formerly owned by Mrs. Pauline D. Meek)

WHEREAS, Chapter 27 of Part 3 of Division 7 of the Streets and  
Highways Code of the State of California establishes a procedure pur-  
suant to which the construction of sidewalks  
may be required.

NOW, THEREFORE, BE IT RESOLVED by the Council of the City of  
Modesto as follows:

SECTION 1. The Superintendent of Streets is hereby directed  
to notify the owners of record of the properties described as follows:  
All that real property in the City of Modesto, County of Stanislaus,  
State of California, described as follows:

Lot 8 of Block 832 of College Manor Tract as per map  
filed July 13, 1938 in Volume 11, Page 45, Stanislaus  
County Records.

(Stanislaus County Assessor's Parcel No. 002-03 114-0208-001)  
(1104 College Avenue)

to construct or cause to be constructed sidewalks  
along the street frontage of the property/properties hereinabove  
described, all of said construction to be in accordance with City  
of Modesto standards for such construction work.

SECTION 2. The 24th  
~~XXXX~~ day of April, 1972  
at 7:45  
~~XXXX~~ o'clock P.M. in the Council Chambers, located in  
the City Hall, 801 Eleventh Street, Modesto, California is set as the  
time and place where the Council will hear and pass upon objections  
or protests, if any, which may be raised by any property owner or  
other interested persons relating to the proposed work.

SECTION 3. The Superintendent of Streets is hereby authorized to implement the provisions of this resolution in accordance with the procedure contained in Chapter 27, Part 3, Division 7 of the Streets and Highways Code of the State of California.

SECTION 4. Resolution No. 72-332 is hereby rescinded.

The foregoing resolution was introduced at a regular meeting of the Council of the City of Modesto held on the 27th day of March, 1972, by Councilman Elliott, who moved its adoption, which motion being duly seconded by Councilman Dunlap, was upon roll call carried and the resolution adopted by the following vote:

AYES: Councilmen: Dixon, Dunlap, Elliott, Newton, Simon,  
Smith, Mayor Davies  
NOES: Councilmen: None  
ABSENT: Councilmen: None

ATTEST: Pauline P Stanley  
PAULINE P. STANLEY  
Acting City Clerk

MODESTO CITY COUNCIL  
RESOLUTION NO. 72-423

A RESOLUTION INSTRUCTING THE SUPERINTENDENT OF STREETS TO GIVE NOTICE  
REQUIRING CONSTRUCTION OF SIDEWALKS  
ALONG CERTAIN STREETS IN THE CITY OF MODESTO AND RESCINDING RESOLUTION  
NO. 72-334 (1128 College Avenue, Lot 2 of Block 832 - Tony Nunes)

WHEREAS, Chapter 27 of Part 3 of Division 7 of the Streets and  
Highways Code of the State of California establishes a procedure pur-  
suant to which the construction of sidewalks  
may be required.

NOW, THEREFORE, BE IT RESOLVED by the Council of the City of  
Modesto as follows:

SECTION 1. The Superintendent of Streets is hereby directed  
to notify the owners of record of the properties described as follows:  
All that real property in the City of Modesto, County of Stanislaus,  
State of California, described as follows:

Lot 2 of Block 832 of College Manor Tract as per map  
filed July 13, 1938 in Volume 11, Page 45, Stanislaus  
County Records.

(Stanislaus County Assessor's Parcel No. 002-03 114-0202-001)  
(1128 College Avenue)

to construct or cause to be constructed sidewalks  
along the street frontage of the property/properties hereinabove  
described, all of said construction to be in accordance with City  
of Modesto standards for such construction work.

SECTION 2. The <sup>24th</sup>~~XXXX~~ day of April, 1972  
at <sup>7:45</sup>~~XXXX~~ o'clock P.M. in the Council Chambers, located in  
the City Hall, 801 Eleventh Street, Modesto, California is set as the  
time and place where the Council will hear and pass upon objections  
or protests, if any, which may be raised by any property owner or  
other interested persons relating to the proposed work.

SECTION 3. The Superintendent of Streets is hereby authorized to implement the provisions of this resolution in accordance with the procedure contained in Chapter 27, Part 3, Division 7 of the Streets and Highways Code of the State of California.

SECTION 4. Resolution No. 72-334 is hereby rescinded.

The foregoing resolution was introduced at a regular meeting of the Council of the City of Modesto held on the 27th day of March, 1972, by Councilman Elliott, who moved its adoption, which motion being duly seconded by Councilman Dunlap, was upon roll call carried and the resolution adopted by the following vote:

AYES:	Councilmen:	Dixon, Dunlap, Elliott, Newton, Simon, Smith, Mayor Davies
NOES:	Councilmen:	None
ABSENT:	Councilmen:	None

ATTEST: Pauline P. Stanley  
PAULINE P. STANLEY  
Acting City Clerk

MODESTO CITY COUNCIL  
RESOLUTION NO. 72-424

A RESOLUTION INSTRUCTING THE SUPERINTENDENT OF STREETS TO GIVE NOTICE  
REQUIRING CONSTRUCTION OF SIDEWALKS  
ALONG CERTAIN STREETS IN THE CITY OF MODESTO AND RESCINDING RESOLUTION  
NO. 72-335 (1108 College Avenue, Lot 7 of Block 832 - Mrs. Jessie M. Paine)

WHEREAS, Chapter 27 of Part 3 of Division 7 of the Streets and  
Highways Code of the State of California establishes a procedure pur-  
suant to which the construction of sidewalks  
may be required.

NOW, THEREFORE, BE IT RESOLVED by the Council of the City of  
Modesto as follows:

SECTION 1. The Superintendent of Streets is hereby directed  
to notify the owners of record of the properties described as follows:  
All that real property in the City of Modesto, County of Stanislaus,  
State of California, described as follows:

Lot 7 of Block 832 of College Manor Tract as per map  
filed July 13, 1938 in Volume 11, Page 45, Stanislaus  
County Records.

(Stanislaus County Assessor's Parcel No. 002-03 114-0207-001)  
(1108 College Avenue)

to construct or cause to be constructed sidewalks  
along the street frontage of the property/properties hereinabove  
described, all of said construction to be in accordance with City  
of Modesto standards for such construction work.

SECTION 2. The <sup>24th</sup>~~DOES~~ day of April, 19 72  
at <sup>7:45</sup>~~7:45~~ o'clock P.M. in the Council Chambers, located in  
the City Hall, 801 Eleventh Street, Modesto, California is set as the  
time and place where the Council will hear and pass upon objections  
or protests, if any, which may be raised by any property owner or  
other interested persons relating to the proposed work.

SECTION 3. The Superintendent of Streets is hereby authorized to implement the provisions of this resolution in accordance with the procedure contained in Chapter 27, Part 3, Division 7 of the Streets and Highways Code of the State of California.

SECTION 4. Resolution No. 72-335 is hereby rescinded.

The foregoing resolution was introduced at a regular meeting of the Council of the City of Modesto held on the 27th day of March, 1972, by Councilman Elliott, who moved its adoption, which motion being duly seconded by Councilman Dunlap, was upon roll call carried and the resolution adopted by the following vote:

AYES: Councilmen: Dixon, Dunlap, Elliott, Newton, Simon,  
Smith, Mayor Davies

NOES: Councilmen: None

ABSENT: Councilmen: None

ATTEST: Pauline P Stanley  
PAULINE P. STANLEY  
Acting City Clerk

MODESTO CITY COUNCIL  
RESOLUTION NO. 72-425

A RESOLUTION INSTRUCTING THE SUPERINTENDENT OF STREETS TO GIVE NOTICE REQUIRING CONSTRUCTION OF SIDEWALKS ALONG CERTAIN STREETS IN THE CITY OF MODESTO AND RESCINDING RESOLUTION NO. 72-336 (1007 College Avenue, portion of Block 824 - Mrs. Sophia Petrakis)

WHEREAS, Chapter 27 of Part 3 of Division 7 of the Streets and Highways Code of the State of California establishes a procedure pursuant to which the construction of sidewalks may be required.

NOW, THEREFORE, BE IT RESOLVED by the Council of the City of Modesto as follows:

SECTION 1. The Superintendent of Streets is hereby directed to notify the owners of record of the properties described as follows: All that real property in the City of Modesto, County of Stanislaus, State of California, described as follows:

The South 60 feet of the North 1036 feet of the West 260 feet of the East 300 feet, more or less, of the West  $\frac{1}{2}$  of the SW $\frac{1}{4}$  20-3/9 MDB&M.

(Stanislaus County Assessor's Parcel No. 002-03 114-0505-001)  
(1007 College Avenue)

to construct or cause to be constructed sidewalks along the street frontage of the property/properties hereinabove described, all of said construction to be in accordance with City of Modesto standards for such construction work,

SECTION 2. The 24th day of April, 1972 at 7:45 o'clock P.M. in the Council Chambers, located in the City Hall, 801 Eleventh Street, Modesto, California is set as the time and place where the Council will hear and pass upon objections or protests, if any, which may be raised by any property owner or other interested persons relating to the proposed work.

SECTION 3. The Superintendent of Streets is hereby authorized to implement the provisions of this resolution in accordance with the procedure contained in Chapter 27, Part 3, Division 7 of the Streets and Highways Code of the State of California.

SECTION 4. Resolution No. 72-336 is hereby rescinded.

The foregoing resolution was introduced at a regular meeting of the Council of the City of Modesto held on the 27th day of March, 1972, by Councilman Elliott, who moved its adoption, which motion being duly seconded by Councilman Dunlap, was upon roll call carried and the resolution adopted by the following vote:

AYES: Councilmen: Dixon, Dunlap, Elliott, Newton, Simon,  
Smith, Mayor Davies

NOES: Councilmen: None

ABSENT: Councilmen: None

ATTEST: Pauline P. Stanley  
PAULINE P. STANLEY  
Acting City Clerk

MODESTO CITY COUNCIL  
RESOLUTION NO. 72-426

A RESOLUTION INSTRUCTING THE SUPERINTENDENT OF STREETS TO GIVE NOTICE  
REQUIRING CONSTRUCTION OF SIDEWALKS  
ALONG CERTAIN STREETS IN THE CITY OF MODESTO AND RESCINDING RESOLUTION  
NO. 72-337 (On College Ave. and W. Roseburg Ave. at 1044 W. Roseburg  
Ave., Lot 1 of Block 832 - Robert Raingruber)

WHEREAS, Chapter 27 of Part 3 of Division 7 of the Streets and  
Highways Code of the State of California establishes a procedure pur-  
suant to which the construction of sidewalks  
may be required.

NOW, THEREFORE, BE IT RESOLVED by the Council of the City of  
Modesto as follows:

SECTION 1. The Superintendent of Streets is hereby directed  
to notify the owners of record of the properties described as follows:  
All that real property in the City of Modesto, County of Stanislaus,  
State of California, described as follows:

Lot 1 of Block 832 of College Manor Tract as per map  
filed July 13, 1938 in Volume 11, Page 45, Stanislaus  
County Records.

(Stanislaus County Assessor's Parcel No. 002-03 114-0201-001)  
(1044 W. Roseburg Avenue)

to construct or cause to be constructed sidewalks  
along the street frontage of the property/properties hereinabove  
described, all of said construction to be in accordance with City  
of Modesto standards for such construction work,

SECTION 2. The ~~DOCK~~<sup>24th</sup> day of April, 1972  
at ~~7:45~~<sup>7:45</sup> o'clock P.M. in the Council Chambers, located in  
the City Hall, 801 Eleventh Street, Modesto, California is set as the  
time and place where the Council will hear and pass upon objections  
or protests, if any, which may be raised by any property owner or  
other interested persons relating to the proposed work.

SECTION 3. The Superintendent of Streets is hereby authorized to implement the provisions of this resolution in accordance with the procedure contained in Chapter 27, Part 3, Division 7 of the Streets and Highways Code of the State of California.

SECTION 4. Resolution No. 72-337 is hereby rescinded.

The foregoing resolution was introduced at a regular meeting of the Council of the City of Modesto held on the 27th day of March, 1972, by Councilman Elliott, who moved its adoption, which motion being duly seconded by Councilman Dunlap, was upon roll call carried and the resolution adopted by the following vote:

AYES:	Councilmen:	Dixon, Dunlap, Elliott, Newton, Simon, Smith, Mayor Davies
NOES:	Councilmen:	None
ABSENT:	Councilmen:	None

ATTEST: Pauline P. Stanley  
PAULINE P. STANLEY  
Acting City Clerk

MODESTO CITY COUNCIL  
RESOLUTION NO. 72-427

A RESOLUTION INSTRUCTING THE SUPERINTENDENT OF STREETS TO GIVE NOTICE  
REQUIRING CONSTRUCTION OF SIDEWALKS  
ALONG CERTAIN STREETS IN THE CITY OF MODESTO AND RESCINDING RESOLUTION  
NO. 72-338 (921 College Avenue, portion of Block 824 - Marian L. Randall)

WHEREAS, Chapter 27 of Part 3 of Division 7 of the Streets and  
Highways Code of the State of California establishes a procedure pur-  
suant to which the construction of sidewalks  
may be required.

NOW, THEREFORE, BE IT RESOLVED by the Council of the City of  
Modesto as follows:

SECTION 1. The Superintendent of Streets is hereby directed  
to notify the owners of record of the properties described as follows:  
All that real property in the City of Modesto, County of Stanislaus,  
State of California, described as follows:

Lot 7 and the South 16 feet of Lot 6 of Block 824  
of Campus Tract No. 2 as per map filed December 7, 1950  
in Volume 17, Page 17, Stanislaus County Records.

(Stanislaus County Assessor's Parcel No. 002-03 114-0511-001)  
(921 College Avenue)

to construct or cause to be constructed sidewalks  
along the street frontage of the property/properties hereinabove  
described, all of said construction to be in accordance with City  
of Modesto standards for such construction work.

SECTION 2. The 24th  
~~XXXX~~ day of April, 1972  
at 7:45  
~~XXXX~~ o'clock P.M. in the Council Chambers, located in  
the City Hall, 801 Eleventh Street, Modesto, California is set as the  
time and place where the Council will hear and pass upon objections  
or protests, if any, which may be raised by any property owner or  
other interested persons relating to the proposed work.

SECTION 3. The Superintendent of Streets is hereby authorized to implement the provisions of this resolution in accordance with the procedure contained in Chapter 27, Part 3, Division 7 of the Streets and Highways Code of the State of California.

SECTION 4. Resolution No. 72-338 is hereby rescinded.

The foregoing resolution was introduced at a regular meeting of the Council of the City of Modesto held on the 27th day of March, 1972, by Councilman Elliott, who moved its adoption, which motion being duly seconded by Councilman Dunlap, was upon roll call carried and the resolution adopted by the following vote:

AYES: Councilmen: Dixon, Dunlap, Elliott, Newton, Simon,  
Smith, Mayor Davies

NOES: Councilmen: None

ABSENT: Councilmen: None

ATTEST: Pauline P. Stanley  
PAULINE P. STANLEY  
Acting City Clerk

MODESTO CITY COUNCIL  
RESOLUTION NO. 72-428

A RESOLUTION INSTRUCTING THE SUPERINTENDENT OF STREETS TO GIVE NOTICE  
REQUIRING CONSTRUCTION OF SIDEWALKS  
ALONG CERTAIN STREETS IN THE CITY OF MODESTO AND RESCINDING RESOLUTION  
NO. 72-340 (1124 College Avenue, Lot 3 of Block 832 - Donald R. Roe)

WHEREAS, Chapter 27 of Part 3 of Division 7 of the Streets and  
Highways Code of the State of California establishes a procedure pur-  
suant to which the construction of sidewalks  
may be required.

NOW, THEREFORE, BE IT RESOLVED by the Council of the City of  
Modesto as follows:

SECTION 1. The Superintendent of Streets is hereby directed  
to notify the owners of record of the properties described as follows:  
All that real property in the City of Modesto, County of Stanislaus,  
State of California, described as follows:

Lot 3 of Block 832 of College Manor Tract as per map  
filed July 13, 1938 in Volume 11, Page 45, Stanislaus  
County Records.

(Stanislaus County Assessor's Parcel No. 002-03 114-0203-001)  
(1124 College Avenue)

to construct or cause to be constructed sidewalks  
along the street frontage of the property/properties hereinabove  
described, all of said construction to be in accordance with City  
of Modesto standards for such construction work.

SECTION 2. The <sup>24th</sup>~~XXXX~~ day of April, 19 72  
at <sup>7:45</sup>~~XXXX~~ o'clock P.M. in the Council Chambers, located in  
the City Hall, 801 Eleventh Street, Modesto, California is set as the  
time and place where the Council will hear and pass upon objections  
or protests, if any, which may be raised by any property owner or  
other interested persons relating to the proposed work.

SECTION 3. The Superintendent of Streets is hereby authorized to implement the provisions of this resolution in accordance with the procedure contained in Chapter 27, Part 3, Division 7 of the Streets and Highways Code of the State of California.

SECTION 4. Resolution No. 72-340 is hereby rescinded.

The foregoing resolution was introduced at a regular meeting of the Council of the City of Modesto held on the 27th day of March, 1972, by Councilman Elliott, who moved its adoption, which motion being duly seconded by Councilman Dunlap, was upon roll call carried and the resolution adopted by the following vote:

AYES: Councilmen: Dixon, Dunlap, Elliott, Newton, Simon,  
Smith, Mayor Davies

NOES: Councilmen: None

ABSENT: Councilmen: None

ATTEST: Pauline P. Stanley  
PAULINE P. STANLEY  
Acting City Clerk

MODESTO CITY COUNCIL  
RESOLUTION NO. 72-429

A RESOLUTION INSTRUCTING THE SUPERINTENDENT OF STREETS TO GIVE NOTICE  
REQUIRING CONSTRUCTION OF SIDEWALKS  
ALONG CERTAIN STREETS IN THE CITY OF MODESTO AND RESCINDING RESOLUTION  
NO. 72-341 (On College Avenue at 1030 Stanford Avenue, Lot 10 of Block  
820 - Robert W. Rolfe)

WHEREAS, Chapter 27 of Part 3 of Division 7 of the Streets and  
Highways Code of the State of California establishes a procedure pur-  
suant to which the construction of sidewalks  
may be required.

NOW, THEREFORE, BE IT RESOLVED by the Council of the City of  
Modesto as follows:

SECTION 1. The Superintendent of Streets is hereby directed  
to notify the owners of record of the properties described as follows:  
All that real property in the City of Modesto, County of Stanislaus,  
State of California, described as follows:

Lot 10 of Block 820 of Campus Tract as per map filed  
October 11, 1937 in Volume 11, Page 38, Stanislaus  
County Records.

(Stanislaus County Assessor's Parcel No. 002-01 114-0903-001)  
(1030 Stanford Avenue)

to construct or cause to be constructed sidewalks  
along the street frontage of the property/properties hereinabove  
described, all of said construction to be in accordance with City  
of Modesto standards for such construction work.

SECTION 2. The <sup>24th</sup>~~XXXX~~ day of April, 1972  
at <sup>7:45</sup>~~XXXX~~ o'clock P.M. in the Council Chambers, located in  
the City Hall, 801 Eleventh Street, Modesto, California is set as the  
time and place where the Council will hear and pass upon objections  
or protests, if any, which may be raised by any property owner or  
other interested persons relating to the proposed work.

SECTION 3. The Superintendent of Streets is hereby authorized to implement the provisions of this resolution in accordance with the procedure contained in Chapter 27, Part 3, Division 7 of the Streets and Highways Code of the State of California.

SECTION 4. Resolution No. 72-341 is hereby rescinded.

The foregoing resolution was introduced at a regular meeting of the Council of the City of Modesto held on the 27th day of March, 1972, by Councilman Elliott, who moved its adoption, which motion being duly seconded by Councilman Dunlap, was upon roll call carried and the resolution adopted by the following vote:

AYES:	Councilmen:	Dixon, Dunlap, Elliott, Newton, Simon, Smith, Mayor Davies
NOES:	Councilmen:	None
ABSENT:	Councilmen:	None

ATTEST: Pauline P. Stanley  
PAULINE P. STANLEY  
Acting City Clerk

MODESTO CITY COUNCIL  
RESOLUTION NO. 72-430

A RESOLUTION INSTRUCTING THE SUPERINTENDENT OF STREETS TO GIVE NOTICE  
REQUIRING CONSTRUCTION OF SIDEWALKS  
ALONG CERTAIN STREETS IN THE CITY OF MODESTO AND RESCINDING RESOLUTION  
NO. 72-342 (On College Avenue and Princeton Avenue at northwest corner of  
College and Princeton, Lot 8 of Block 824 - George R. Sanders)

WHEREAS, Chapter 27 of Part 3 of Division 7 of the Streets and  
Highways Code of the State of California establishes a procedure pur-  
suant to which the construction of sidewalks  
may be required.

NOW, THEREFORE, BE IT RESOLVED by the Council of the City of  
Modesto as follows:

SECTION 1. The Superintendent of Streets is hereby directed  
to notify the owners of record of the properties described as follows:  
All that real property in the City of Modesto, County of Stanislaus,  
State of California, described as follows:

Lot 8 of Block 824 of Campus Tract No. 2 as per map filed  
December 7, 1950 in Volume 17, Page 17, Stanislaus County  
Records.

(Stanislaus County Assessor's Parcel No. 002-03 114-0512-001)

to construct or cause to be constructed sidewalks  
along the street frontage of the property/properties hereinabove  
described, all of said construction to be in accordance with City  
of Modesto standards for such construction work.

SECTION 2. The 24th day of April, 1972  
at 7:45 o'clock P.M. in the Council Chambers, located in  
the City Hall, 801 Eleventh Street, Modesto, California is set as the  
time and place where the Council will hear and pass upon objections  
or protests, if any, which may be raised by any property owner or  
other interested persons relating to the proposed work.

SECTION 3. The Superintendent of Streets is hereby authorized to implement the provisions of this resolution in accordance with the procedure contained in Chapter 27, Part 3, Division 7 of the Streets and Highways Code of the State of California.

SECTION 4. Resolution No. 72-342 is hereby rescinded.

The foregoing resolution was introduced at a regular meeting of the Council of the City of Modesto held on the 27th day of March, 1972, by Councilman Elliott, who moved its adoption, which motion being duly seconded by Councilman Dunlap, was upon roll call carried and the resolution adopted by the following vote:

AYES: Councilmen: Dixon, Dunlap, Elliott, Newton, Simon,  
Smith, Mayor Davies

NOES: Councilmen: None

ABSENT: Councilmen: None

ATTEST: Pauline P. Stanley  
PAULINE P. STANLEY  
Acting City Clerk

MODESTO CITY COUNCIL  
RESOLUTION NO. 72-431

A RESOLUTION INSTRUCTING THE SUPERINTENDENT OF STREETS TO GIVE NOTICE  
REQUIRING CONSTRUCTION OF SIDEWALKS  
ALONG CERTAIN STREETS IN THE CITY OF MODESTO AND RESCINDING RESOLUTION  
NO. 72-345 (On College Avenue at 1101 Ulrich Avenue, Lot 14 of Block  
6031 - Melvin L. Wisom)

WHEREAS, Chapter 27 of Part 3 of Division 7 of the Streets and  
Highways Code of the State of California establishes a procedure pur-  
suant to which the construction of sidewalks  
may be required.

NOW, THEREFORE, BE IT RESOLVED by the Council of the City of  
Modesto as follows:

SECTION 1. The Superintendent of Streets is hereby directed  
to notify the owners of record of the properties described as follows:  
All that real property in the City of Modesto, County of Stanislaus,  
State of California, described as follows:

Lot 14 of Block 6031 of College View Tract as per map  
filed December 6, 1951 in Volume 17, Page 29, Stanislaus  
County Records.

(Stanislaus County Assessor's Parcel No. 002-03 118-1408-001)  
(1101 Ulrich Avenue)

to construct or cause to be constructed sidewalks  
along the street frontage of the property/properties hereinabove  
described, all of said construction to be in accordance with City  
of Modesto standards for such construction work.

SECTION 2. The 24th day of April, 19 72  
at 7:45 o'clock P.M. in the Council Chambers, located in  
the City Hall, 801 Eleventh Street, Modesto, California is set as the  
time and place where the Council will hear and pass upon objections  
or protests, if any, which may be raised by any property owner or  
other interested persons relating to the proposed work.

SECTION 3. The Superintendent of Streets is hereby authorized to implement the provisions of this resolution in accordance with the procedure contained in Chapter 27, Part 3, Division 7 of the Streets and Highways Code of the State of California.

SECTION 4. Resolution No. 72-345 is hereby rescinded.

The foregoing resolution was introduced at a regular meeting of the Council of the City of Modesto held on the 27th day of March, 1972, by Councilman Elliott, who moved its adoption, which motion being duly seconded by Councilman Dunlap, was upon roll call carried and the resolution adopted by the following vote:

AYES: Councilmen: Dixon, Dunlap, Elliott, Newton, Simon,  
Smith, Mayor Davies

NOES: Councilmen: None

ABSENT: Councilmen: None

ATTEST: Pauline P. Stanley  
PAULINE P. STANLEY  
Acting City Clerk

MODESTO CITY COUNCIL  
RESOLUTION NO. 72-432

A RESOLUTION INSTRUCTING THE SUPERINTENDENT OF STREETS TO GIVE NOTICE  
REQUIRING CONSTRUCTION OF SIDEWALKS  
ALONG CERTAIN STREETS IN THE CITY OF MODESTO AND RESCINDING RESOLUTION  
NO. 72-358 (1536 College Ave., Lot 17 of Block 6121 - Randall K. Anderson)

WHEREAS, Chapter 27 of Part 3 of Division 7 of the Streets and  
Highways Code of the State of California establishes a procedure pur-  
suant to which the construction of sidewalks  
may be required.

NOW, THEREFORE, BE IT RESOLVED by the Council of the City of  
Modesto as follows:

SECTION 1. The Superintendent of Streets is hereby directed  
to notify the owners of record of the properties described as follows:  
All that real property in the City of Modesto, County of Stanislaus,  
State of California, described as follows:

Lot 17 of Block 6121 of Roosevelt Center as per map  
filed September 8, 1950 in Volume 17, Page 12, Stanislaus  
County Records.

(Stanislaus County Assessor's Parcel No. 002-03 118-0604-001)  
(1536 College Avenue)

to construct or cause to be constructed sidewalks  
along the street frontage of the property/properties hereinabove  
described, all of said construction to be in accordance with City  
of Modesto standards for such construction work.

SECTION 2. The 17th day of April, 1972  
at 4:05 o'clock P.M. in the Council Chambers, located in  
the City Hall, 801 Eleventh Street, Modesto, California is set as the  
time and place where the Council will hear and pass upon objections  
or protests, if any, which may be raised by any property owner or  
other interested persons relating to the proposed work.

SECTION 3. The Superintendent of Streets is hereby authorized to implement the provisions of this resolution in accordance with the procedure contained in Chapter 27, Part 3, Division 7 of the Streets and Highways Code of the State of California.

SECTION 4. Resolution No. 72-358 is hereby rescinded.

The foregoing resolution was introduced at a regular meeting of the Council of the City of Modesto held on the 27th day of March, 1972, by Councilman Simon, who moved its adoption, which motion being duly seconded by Councilman Smith, was upon roll call carried and the resolution adopted by the following vote:

AYES: Councilmen: Dixon, Dunlap, Elliott, Newton, Simon,  
Smith, Mayor Davies

NOES: Councilmen: None

ABSENT: Councilmen: None

ATTEST: Pauline P. Stanley  
PAULINE P. STANLEY  
Acting City Clerk

MODESTO CITY COUNCIL  
RESOLUTION NO. 72-433

A RESOLUTION INSTRUCTING THE SUPERINTENDENT OF STREETS TO GIVE NOTICE  
REQUIRING CONSTRUCTION OF SIDEWALKS  
ALONG CERTAIN STREETS IN THE CITY OF MODESTO AND RESCINDING RESOLUTION  
NO. 72-359 (1526 College Avenue, Lot 15 of Block 6121 - Mrs. Iva P. Ard)

WHEREAS, Chapter 27 of Part 3 of Division 7 of the Streets and  
Highways Code of the State of California establishes a procedure pur-  
suant to which the construction of sidewalks  
may be required.

NOW, THEREFORE, BE IT RESOLVED by the Council of the City of  
Modesto as follows:

SECTION 1. The Superintendent of Streets is hereby directed  
to notify the owners of record of the properties described as follows:  
All that real property in the City of Modesto, County of Stanislaus,  
State of California, described as follows:

Lot 15 of Block 6121 of Roosevelt Center as per map  
filed September 8, 1950 in Volume 17, Page 12, Stanislaus  
County Records.

(Stanislaus County Assessor's Parcel No. 002-03 118-0606-001)  
(1526 College Avenue)

to construct or cause to be constructed sidewalks  
along the street frontage of the property/properties hereinabove  
described, all of said construction to be in accordance with City  
of Modesto standards for such construction work.

SECTION 2. The 17th day of April, 1972  
at 4:05 o'clock P.M. in the Council Chambers, located in  
the City Hall, 801 Eleventh Street, Modesto, California is set as the  
time and place where the Council will hear and pass upon objections  
or protests, if any, which may be raised by any property owner or  
other interested persons relating to the proposed work.

SECTION 3. The Superintendent of Streets is hereby authorized to implement the provisions of this resolution in accordance with the procedure contained in Chapter 27, Part 3, Division 7 of the Streets and Highways Code of the State of California.

SECTION 4. Resolution No. 72-359 is hereby rescinded.

The foregoing resolution was introduced at a regular meeting of the Council of the City of Modesto held on the 27th day of March, 1972, by Councilman Simon, who moved its adoption, which motion being duly seconded by Councilman Smith, was upon roll call carried and the resolution adopted by the following vote:

AYES:	Councilmen:	Dixon, Dunlap, Elliott, Newton, Simon, Smith, Mayor Davies
NOES:	Councilmen:	None
ABSENT:	Councilmen:	None

ATTEST: Pauline P. Stanley  
PAULINE P. STANLEY  
Acting City Clerk

MODESTO CITY COUNCIL  
RESOLUTION NO. 72-434

A RESOLUTION INSTRUCTING THE SUPERINTENDENT OF STREETS TO GIVE NOTICE  
REQUIRING CONSTRUCTION OF SIDEWALKS  
ALONG CERTAIN STREETS IN THE CITY OF MODESTO AND RESCINDING RESOLUTION  
NO. 72-360 (1544 College Avenue, Lot 19 of Block 6121 - Mrs. Gladys M.  
Baker)

WHEREAS, Chapter 27 of Part 3 of Division 7 of the Streets and  
Highways Code of the State of California establishes a procedure pur-  
suant to which the construction of sidewalks  
may be required.

NOW, THEREFORE, BE IT RESOLVED by the Council of the City of  
Modesto as follows:

SECTION 1. The Superintendent of Streets is hereby directed  
to notify the owners of record of the properties described as follows:  
All that real property in the City of Modesto, County of Stanislaus,  
State of California, described as follows:

Lot 19 Of Block 6121 of Roosevelt Center as per map  
filed September 8, 1950 in Volume 17, Page 12, Stanislaus  
County Records.

(Stanislaus County Assessor's Parcel No. 002-03 118-0602-001)  
(1544 College Avenue)

to construct or cause to be constructed sidewalks  
along the street frontage of the property/properties hereinabove  
described, all of said construction to be in accordance with City  
of Modesto standards for such construction work.

SECTION 2. The 17th day of April, 1972  
at 4:05 o'clock P.M. in the Council Chambers, located in  
the City Hall, 801 Eleventh Street, Modesto, California is set as the  
time and place where the Council will hear and pass upon objections  
or protests, if any, which may be raised by any property owner or  
other interested persons relating to the proposed work.

SECTION 3. The Superintendent of Streets is hereby authorized to implement the provisions of this resolution in accordance with the procedure contained in Chapter 27, Part 3, Division 7 of the Streets and Highways Code of the State of California.

SECTION 4. Resolution No. 72-360 is hereby rescinded.

The foregoing resolution was introduced at a regular meeting of the Council of the City of Modesto held on the 27th day of March, 1972, by Councilman Simon, who moved its adoption, which motion being duly seconded by Councilman Smith, was upon roll call carried and the resolution adopted by the following vote:

AYES: Councilmen: Dixon, Dunlap, Elliott, Newton, Simon, Smith, Mayor Davies

NOES: Councilmen: None

ABSENT: Councilmen: None

ATTEST: Pauline P. Stanley  
PAULINE P. STANLEY  
Acting City Clerk

MODESTO CITY COUNCIL  
RESOLUTION NO. 72-435

A RESOLUTION INSTRUCTING THE SUPERINTENDENT OF STREETS TO GIVE NOTICE  
REQUIRING CONSTRUCTION OF SIDEWALKS  
ALONG CERTAIN STREETS IN THE CITY OF MODESTO AND RESCINDING RESOLUTION  
NO. 72-361 (1522 College Avenue, Lot 14 of Block 6121 - John D. Bartol)

WHEREAS, Chapter 27 of Part 3 of Division 7 of the Streets and  
Highways Code of the State of California establishes a procedure pur-  
suant to which the construction of sidewalks  
may be required.

NOW, THEREFORE, BE IT RESOLVED by the Council of the City of  
Modesto as follows:

SECTION 1. The Superintendent of Streets is hereby directed  
to notify the owners of record of the properties described as follows:  
All that real property in the City of Modesto, County of Stanislaus,  
State of California, described as follows:

Lot 14 of Block 6121 of Roosevelt Center as per map  
filed September 8, 1950 in Volume 17, Page 12, Stanislaus  
County Records.

(Stanislaus County Assessor's Parcel No. 002-03 118-0607-001)  
(1522 College Avenue)

to construct or cause to be constructed sidewalks  
along the street frontage of the property/properties hereinabove  
described, all of said construction to be in accordance with City  
of Modesto standards for such construction work.

SECTION 2. The 17th day of April, 1972  
at 4:05 o'clock P.M. in the Council Chambers, located in  
the City Hall, 801 Eleventh Street, Modesto, California is set as the  
time and place where the Council will hear and pass upon objections  
or protests, if any, which may be raised by any property owner or  
other interested persons relating to the proposed work.

SECTION 3. The Superintendent of Streets is hereby authorized to implement the provisions of this resolution in accordance with the procedure contained in Chapter 27, Part 3, Division 7 of the Streets and Highways Code of the State of California.

SECTION 4. Resolution No. 72-361 is hereby rescinded.

The foregoing resolution was introduced at a regular meeting of the Council of the City of Modesto held on the 27th day of March, 1972, by Councilman Simon, who moved its adoption, which motion being duly seconded by Councilman Smith, was upon roll call carried and the resolution adopted by the following vote:

AYES: Councilmen: Dixon, Dunlap, Elliott, Newton, Simon, Smith, Mayor Davies

NOES: Councilmen: None

ABSENT: Councilmen: None

ATTEST: Pauline P. Stanley  
PAULINE P. STANLEY  
Acting City Clerk

MODESTO CITY COUNCIL  
RESOLUTION NO. 72-436

A RESOLUTION INSTRUCTING THE SUPERINTENDENT OF STREETS TO GIVE NOTICE  
REQUIRING CONSTRUCTION OF SIDEWALKS  
ALONG CERTAIN STREETS IN THE CITY OF MODESTO AND RESCINDING RESOLUTION  
NO. 72-362 (1617 College Avenue, Lot 4 of Block 6139 - Mrs. Elsie O. Bassi)

WHEREAS, Chapter 27 of Part 3 of Division 7 of the Streets and  
Highways Code of the State of California establishes a procedure pur-  
suant to which the construction of sidewalks  
may be required.

NOW, THEREFORE, BE IT RESOLVED by the Council of the City of  
Modesto as follows:

SECTION 1. The Superintendent of Streets is hereby directed  
to notify the owners of record of the properties described as follows:  
All that real property in the City of Modesto, County of Stanislaus,  
State of California, described as follows:

Lot 4 of Block 6139 of College Avenue Tract as per map  
filed November 9, 1936 in Volume 11, Page 34, Stanislaus  
County Records.

(Stanislaus County Assessor's Parcel No. 002-01 118-0216-001)  
(1617 College Avenue)

to construct or cause to be constructed sidewalks  
along the street frontage of the property/properties hereinabove  
described, all of said construction to be in accordance with City  
of Modesto standards for such construction work.

SECTION 2. The 17th day of April, 1972  
at 4:05 o'clock P.M. in the Council Chambers, located in  
the City Hall, 801 Eleventh Street, Modesto, California is set as the  
time and place where the Council will hear and pass upon objections  
or protests, if any, which may be raised by any property owner or  
other interested persons relating to the proposed work.

SECTION 3. The Superintendent of Streets is hereby authorized to implement the provisions of this resolution in accordance with the procedure contained in Chapter 27, Part 3, Division 7 of the Streets and Highways Code of the State of California.

SECTION 4. Resolution No. 72-362 is hereby rescinded.

The foregoing resolution was introduced at a regular meeting of the Council of the City of Modesto held on the 27th day of March, 1972, by Councilman Simon, who moved its adoption, which motion being duly seconded by Councilman Smith, was upon roll call carried and the resolution adopted by the following vote:

AYES: Councilmen: Dixon, Dunlap, Elliott, Newton, Simon, Smith, Mayor Davies

NOES: Councilmen: None

ABSENT: Councilmen: None

ATTEST: Pauline P. Stanley  
PAULINE P. STANLEY  
Acting City Clerk

MODESTO CITY COUNCIL  
RESOLUTION NO. 72-437

A RESOLUTION INSTRUCTING THE SUPERINTENDENT OF STREETS TO GIVE NOTICE REQUIRING CONSTRUCTION OF SIDEWALKS ALONG CERTAIN STREETS IN THE CITY OF MODESTO AND RESCINDING RESOLUTION NO. 72-363 (1706 College Avenue, Lot 6 of Block 6138 - Mrs. Verle Mae Brewer)

WHEREAS, Chapter 27 of Part 3 of Division 7 of the Streets and Highways Code of the State of California establishes a procedure pursuant to which the construction of sidewalks may be required.

NOW, THEREFORE, BE IT RESOLVED by the Council of the City of Modesto as follows:

SECTION 1. The Superintendent of Streets is hereby directed to notify the owners of record of the properties described as follows: All that real property in the City of Modesto, County of Stanislaus, State of California, described as follows:

The South 70 feet of Lot 6 of Block 6138 of College Avenue Tract as per map filed November 9, 1936 in Volume 11, Page 34, Stanislaus County Records.

(Stanislaus County Assessor's Parcel No. 002-01 118-0348-001)  
(1706 College Avenue)

to construct or cause to be constructed sidewalks along the street frontage of the property/properties hereinabove described, all of said construction to be in accordance with City of Modesto standards for such construction work.

SECTION 2. The 17th day of April, 1972 at 4:05 o'clock P.M. in the Council Chambers, located in the City Hall, 801 Eleventh Street, Modesto, California is set as the time and place where the Council will hear and pass upon objections or protests, if any, which may be raised by any property owner or other interested persons relating to the proposed work.

SECTION 3. The Superintendent of Streets is hereby authorized to implement the provisions of this resolution in accordance with the procedure contained in Chapter 27, Part 3, Division 7 of the Streets and Highways Code of the State of California.

SECTION 4. Resolution No. 72-363 is hereby rescinded.

The foregoing resolution was introduced at a regular meeting of the Council of the City of Modesto held on the 27th day of March, 1972, by Councilman Simon, who moved its adoption, which motion being duly seconded by Councilman Smith, was upon roll call carried and the resolution adopted by the following vote:

AYES: Councilmen: Dixon, Dunlap, Elliott, Newton, Simon, Smith, Mayor Davies

NOES: Councilmen: None

ABSENT: Councilmen: None

ATTEST: Pauline P. Stanley  
PAULINE P. STANLEY  
Acting City Clerk

MODESTO CITY COUNCIL  
RESOLUTION NO. 72-438

A RESOLUTION INSTRUCTING THE SUPERINTENDENT OF STREETS TO GIVE NOTICE  
REQUIRING CONSTRUCTION OF SIDEWALKS  
ALONG CERTAIN STREETS IN THE CITY OF MODESTO AND RESCINDING RESOLUTION  
NO. 72-364 (1705 College Avenue, portion of Block 6139 - Gerald N.  
Follettie)

WHEREAS, Chapter 27 of Part 3 of Division 7 of the Streets and  
Highways Code of the State of California establishes a procedure pur-  
suant to which the construction of sidewalks  
may be required.

NOW, THEREFORE, BE IT RESOLVED by the Council of the City of  
Modesto as follows:

SECTION 1. The Superintendent of Streets is hereby directed  
to notify the owners of record of the properties described as follows:  
All that real property in the City of Modesto, County of Stanislaus,  
State of California, described as follows:

The North 45 feet of Lot 7 and the South 25 feet of  
Lot 8 of Block 6139 of College Avenue Tract as per map  
filed November 9, 1936 in Volume 11, Page 34, Stanislaus  
County Records.

(Stanislaus County Assessor's Parcel No. 002-01 118-0212-001)  
(1705 College Avenue)

to construct or cause to be constructed sidewalks  
along the street frontage of the property/properties hereinabove  
described, all of said construction to be in accordance with City  
of Modesto standards for such construction work.

SECTION 2. The 17th day of April, 1972  
at 4:05 o'clock P.M. in the Council Chambers, located in  
the City Hall, 801 Eleventh Street, Modesto, California is set as the  
time and place where the Council will hear and pass upon objections  
or protests, if any, which may be raised by any property owner or  
other interested persons relating to the proposed work.

SECTION 3. The Superintendent of Streets is hereby authorized to implement the provisions of this resolution in accordance with the procedure contained in Chapter 27, Part 3, Division 7 of the Streets and Highways Code of the State of California.

SECTION 4. Resolution No. 72-36# is hereby rescinded.

The foregoing resolution was introduced at a regular meeting of the Council of the City of Modesto held on the 27th day of March, 1972, by Councilman Simon, who moved its adoption, which motion being duly seconded by Councilman Smith, was upon roll call carried and the resolution adopted by the following vote:

AYES: Councilmen: Dixon, Dunlap, Elliott, Newton, Simon, Smith, Mayor Davies

NOES: Councilmen: None

ABSENT: Councilmen: None

ATTEST: Pauline P. Stanley  
PAULINE P. STANLEY  
Acting City Clerk

MODESTO CITY COUNCIL  
RESOLUTION NO. 72-439

A RESOLUTION INSTRUCTING THE SUPERINTENDENT OF STREETS TO GIVE NOTICE  
REQUIRING CONSTRUCTION OF SIDEWALKS  
ALONG CERTAIN STREETS IN THE CITY OF MODESTO AND RESCINDING RESOLUTION  
no. 72-365 ((On College Ave. and on W. Granger Ave. at 1047 W. Granger Ave.,  
Lot 2 of Block 6138 - Dunbar G. Garey)

WHEREAS, Chapter 27 of Part 3 of Division 7 of the Streets and  
Highways Code of the State of California establishes a procedure pur-  
suant to which the construction of sidewalks  
may be required.

NOW, THEREFORE, BE IT RESOLVED by the Council of the City of  
Modesto as follows:

SECTION 1. The Superintendent of Streets is hereby directed  
to notify the owners of record of the properties described as follows:  
All that real property in the City of Modesto, County of Stanislaus,  
State of California, described as follows:

The South 175 feet of Lot 2 of Block 6138 of College  
Avenue Tract as per map filed November 9, 1936 in  
Volume 11, Page 34, Stanislaus County Records.

(Stanislaus County Assessor's Parcel No. 002-01 118-0343-001)  
(1047 W. Granger Avenue)

to construct or cause to be constructed sidewalks  
along the street frontage of the property/properties hereinabove  
described, all of said construction to be in accordance with City  
of Modesto standards for such construction work.

SECTION 2. The 17th day of April, 1972  
at 4:05 o'clock P.M. in the Council Chambers, located in  
the City Hall, 801 Eleventh Street, Modesto, California is set as the  
time and place where the Council will hear and pass upon objections  
or protests, if any, which may be raised by any property owner or  
other interested persons relating to the proposed work.

SECTION 3. The Superintendent of Streets is hereby authorized to implement the provisions of this resolution in accordance with the procedure contained in Chapter 27, Part 3, Division 7 of the Streets and Highways Code of the State of California.

SECTION 4. Resolution No. 72-365 is hereby rescinded.

The foregoing resolution was introduced at a regular meeting of the Council of the City of Modesto held on the 27th day of March, 1972, by Councilman Simon, who moved its adoption, which motion being duly seconded by Councilman Smith, was upon roll call carried and the resolution adopted by the following vote:

AYES: Councilmen: Dixon, Dunlap, Elliott, Newton, Simon, Smith, Mayor Davies

NOES: Councilmen: None

ABSENT: Councilmen: None

ATTEST: Pauline P. Stanley  
PAULINE P. STANLEY  
Acting City Clerk

MODESTO CITY COUNCIL  
RESOLUTION NO. 72-440

A RESOLUTION INSTRUCTING THE SUPERINTENDENT OF STREETS TO GIVE NOTICE REQUIRING CONSTRUCTION OF SIDEWALKS ALONG CERTAIN STREETS IN THE CITY OF MODESTO AND RESCINDING RESOLUTION NO. 72-366 (1516 College Avenue, Lot 13 of Block 6121 - Alfon J. Gemperli)

WHEREAS, Chapter 27 of Part 3 of Division 7 of the Streets and Highways Code of the State of California establishes a procedure pursuant to which the construction of sidewalks may be required.

NOW, THEREFORE, BE IT RESOLVED by the Council of the City of Modesto as follows:

SECTION 1. The Superintendent of Streets is hereby directed to notify the owners of record of the properties described as follows: All that real property in the City of Modesto, County of Stanislaus, State of California, described as follows:

Lot 13 of Block 6121 of Roosevelt Center as per map filed September 8, 1950 in Volume 17, Page 12, Stanislaus County Records.

(Stanislaus County Assessor's Parcel No. 002-03 118-0608-001)  
(1516 College Avenue)

to construct or cause to be constructed sidewalks along the street frontage of the property/properties hereinabove described, all of said construction to be in accordance with City of Modesto standards for such construction work.

SECTION 2. The 17th day of April, 1972 at 4:05 o'clock P.M. in the Council Chambers, located in the City Hall, 801 Eleventh Street, Modesto, California is set as the time and place where the Council will hear and pass upon objections or protests, if any, which may be raised by any property owner or other interested persons relating to the proposed work.

SECTION 3. The Superintendent of Streets is hereby authorized to implement the provisions of this resolution in accordance with the procedure contained in Chapter 27, Part 3, Division 7 of the Streets and Highways Code of the State of California.

SECTION 4. Resolution No. 72-366 is hereby rescinded.

The foregoing resolution was introduced at a regular meeting of the Council of the City of Modesto held on the 27th day of March, 1972, by Councilman Simon, who moved its adoption, which motion being duly seconded by Councilman Smith, was upon roll call carried and the resolution adopted by the following vote:

AYES: Councilmen: Dixon, Dunlap, Elliott, Newton, Simon, Smith, Mayor Davies

NOES: Councilmen: None

ABSENT: Councilmen: None

ATTEST: Pauline P. Stanley  
PAULINE P. STANLEY  
Acting City Clerk

MODESTO CITY COUNCIL  
RESOLUTION NO. 72-441

A RESOLUTION INSTRUCTING THE SUPERINTENDENT OF STREETS TO GIVE NOTICE  
REQUIRING CONSTRUCTION OF SIDEWALK  
ALONG CERTAIN STREETS IN THE CITY OF MODESTO AND RESCINDING RESOLUTION  
NO. 72-367 (1629 College Avenue, portion of Block 6139 - William B. Grogan)

WHEREAS, Chapter 27 of Part 3 of Division 7 of the Streets and  
Highways Code of the State of California establishes a procedure pur-  
suant to which the construction of sidewalks  
may be required.

NOW, THEREFORE, BE IT RESOLVED by the Council of the City of  
Modesto as follows:

SECTION 1. The Superintendent of Streets is hereby directed  
to notify the owners of record of the properties described as follows:  
All that real property in the City of Modesto, County of Stanislaus,  
State of California, described as follows:

The North 15 feet of Lot 5 and the South 55 feet of Lot  
6 of Block 6139 of College Avenue Tract as per map filed  
November 9, 1936 in Volume 11, Page 34, Stanislaus County  
Records.

(Stanislaus County Assessor's Parcel No. 002-01 118-0214-001)  
(1629 College Avenue)

to construct or cause to be constructed sidewalks  
along the street frontage of the property/properties hereinabove  
described, all of said construction to be in accordance with City  
of Modesto standards for such construction work,

SECTION 2. The 17th day of April, 19 72  
at 4:05 o'clock P.M. in the Council Chambers, located in  
the City Hall, 801 Eleventh Street, Modesto, California is set as the  
time and place where the Council will hear and pass upon objections  
or protests, if any, which may be raised by any property owner or  
other interested persons relating to the proposed work.

SECTION 3. The Superintendent of Streets is hereby authorized to implement the provisions of this resolution in accordance with the procedure contained in Chapter 27, Part 3, Division 7 of the Streets and Highways Code of the State of California.

SECTION 4. Resolution No. 72-367 is hereby rescinded.

The foregoing resolution was introduced at a regular meeting of the Council of the City of Modesto held on the 27th day of March, 1972, by Councilman Simon, who moved its adoption, which motion being duly seconded by Councilman Smith, was upon roll call carried and the resolution adopted by the following vote:

AYES: Councilmen: Dixon, Dunlap, Elliott, Newton, Simon, Smith, Mayor Davies

NOES: Councilmen: None

ABSENT: Councilmen: None

ATTEST: Pauline P. Stanley  
PAULINE P. STANLEY  
Acting City Clerk

MODESTO CITY COUNCIL  
RESOLUTION NO. 72-442

A RESOLUTION INSTRUCTING THE SUPERINTENDENT OF STREETS TO GIVE NOTICE  
REQUIRING CONSTRUCTION OF SIDEWALKS  
ALONG CERTAIN STREETS IN THE CITY OF MODESTO AND RESCINDING RESOLUTION  
NO. 72-368 (1530 College Avenue, Lot 16 of Block 6121 - Leon L. LaFaille)

WHEREAS, Chapter 27 of Part 3 of Division 7 of the Streets and  
Highways Code of the State of California establishes a procedure pur-  
suant to which the construction of sidewalks  
may be required.

NOW, THEREFORE, BE IT RESOLVED by the Council of the City of  
Modesto as follows:

SECTION 1. The Superintendent of Streets is hereby directed  
to notify the owners of record of the properties described as follows:  
All that real property in the City of Modesto, County of Stanislaus,  
State of California, described as follows:

Lot 16 of Block 6121 of Roosevelt Center as per map  
filed September 8, 1950 in Volume 17, Page 12, Stanislaus  
County Records.

(Stanislaus County Assessor's Parcel No. 002-03 118-0605-001)  
(1530 College Avenue)

to construct or cause to be constructed sidewalks  
along the street frontage of the property/properties hereinabove  
described, all of said construction to be in accordance with City  
of Modesto standards for such construction work.

SECTION 2. The 17th day of April, 19 72  
at 4:05 o'clock P.M. in the Council Chambers, located in  
the City Hall, 801 Eleventh Street, Modesto, California is set as the  
time and place where the Council will hear and pass upon objections  
or protests, if any, which may be raised by any property owner or  
other interested persons relating to the proposed work.

SECTION 3. The Superintendent of Streets is hereby authorized to implement the provisions of this resolution in accordance with the procedure contained in Chapter 27, Part 3, Division 7 of the Streets and Highways Code of the State of California.

SECTION 4. Resolution No. 72-368 is hereby rescinded.

The foregoing resolution was introduced at a regular meeting of the Council of the City of Modesto held on the 27th day of March, 1972, by Councilman Simon, who moved its adoption, which motion being duly seconded by Councilman Smith, was upon roll call carried and the resolution adopted by the following vote:

AYES: Councilmen: Dixon, Dunlap, Elliott, Newton, Simon, Smith, Mayor Davies

NOES: Councilmen: None

ABSENT: Councilmen: None

ATTEST: Pauline P. Stanley  
PAULINE P. STANLEY  
Acting City Clerk

MODESTO CITY COUNCIL  
RESOLUTION NO. 72-443

A RESOLUTION INSTRUCTING THE SUPERINTENDENT OF STREETS TO GIVE NOTICE  
REQUIRING CONSTRUCTION OF SIDEWALKS  
ALONG CERTAIN STREETS IN THE CITY OF MODESTO AND RESCINDING RESOLUTION  
NO. 72-369 (1720 College Avenue, portion of Block 6138 - Robert L. Larson)

WHEREAS, Chapter 27 of Part 3 of Division 7 of the Streets and  
Highways Code of the State of California establishes a procedure pur-  
suant to which the construction of sidewalks  
may be required.

NOW, THEREFORE, BE IT RESOLVED by the Council of the City of  
Modesto as follows:

SECTION 1. The Superintendent of Streets is hereby directed  
to notify the owners of record of the properties described as follows:  
All that real property in the City of Modesto, County of Stanislaus,  
State of California, described as follows:

The North 53 feet of Lot 9 and Lot 10 South of the  
North 70.44 feet of Block 6138 of College Avenue  
Tract as per map filed November 9, 1936 in Volume 11,  
Page 34, Stanislaus County Records.

(Stanislaus County Assessor's Parcel No. 002-01 118-0352-001)  
(1720 College Avenue)

to construct or cause to be constructed sidewalks  
along the street frontage of the property/properties hereinabove  
described, all of said construction to be in accordance with City  
of Modesto standards for such construction work.

SECTION 2. The 17th day of April, 1972  
at 4:05 o'clock P.M. in the Council Chambers, located in  
the City Hall, 801 Eleventh Street, Modesto, California is set as the  
time and place where the Council will hear and pass upon objections  
or protests, if any, which may be raised by any property owner or  
other interested persons relating to the proposed work.

SECTION 3. The Superintendent of Streets is hereby authorized to implement the provisions of this resolution in accordance with the procedure contained in Chapter 27, Part 3, Division 7 of the Streets and Highways Code of the State of California.

SECTION 4. Resolution No. 72-369 is hereby rescinded.

The foregoing resolution was introduced at a regular meeting of the Council of the City of Modesto held on the 27th day of March, 1972, by Councilman Simon, who moved its adoption, which motion being duly seconded by Councilman Smith, was upon roll call carried and the resolution adopted by the following vote:

AYES: Councilmen: Dixon, Dunlap, Elliott, Newton, Simon, Smith, Mayor Davies

NOES: Councilmen: None

ABSENT: Councilmen: None

ATTEST: Pauline P. Stanley  
PAULINE P. STANLEY  
Acting City Clerk

MODESTO CITY COUNCIL  
RESOLUTION NO. 72-444

A RESOLUTION INSTRUCTING THE SUPERINTENDENT OF STREETS TO GIVE NOTICE  
REQUIRING CONSTRUCTION OF SIDEWALKS  
ALONG CERTAIN STREETS IN THE CITY OF MODESTO AND RESCINDING RESOLUTION  
NO. 72-370 (1540 College Avenue, Lot 18 of Block 6121 - Bill W. Love)

WHEREAS, Chapter 27 of Part 3 of Division 7 of the Streets and  
Highways Code of the State of California establishes a procedure pur-  
suant to which the construction of sidewalks  
may be required.

NOW, THEREFORE, BE IT RESOLVED by the Council of the City of  
Modesto as follows:

SECTION 1. The Superintendent of Streets is hereby directed  
to notify the owners of record of the properties described as follows:  
All that real property in the City of Modesto, County of Stanislaus,  
State of California, described as follows:

Lot 18 of Block 6121 of Roosevelt Center as per map  
filed September 8, 1950 in Volume 17, Page 12, Stanislaus  
County Records.

(Stanislaus County Assessor's Parcel No. 002-03 118-0603-001)  
(1540 College Avenue)

to construct or cause to be constructed sidewalks  
along the street frontage of the property/properties hereinabove  
described, all of said construction to be in accordance with City  
of Modesto standards for such construction work.

SECTION 2. The 17th day of April, 1972  
at 4:05 o'clock P.M. in the Council Chambers, located in  
the City Hall, 801 Eleventh Street, Modesto, California is set as the  
time and place where the Council will hear and pass upon objections  
or protests, if any, which may be raised by any property owner or  
other interested persons relating to the proposed work.

SECTION 3. The Superintendent of Streets is hereby authorized to implement the provisions of this resolution in accordance with the procedure contained in Chapter 27, Part 3, Division 7 of the Streets and Highways Code of the State of California.

SECTION 4. Resolution No. 72-370 is hereby rescinded.

The foregoing resolution was introduced at a regular meeting of the Council of the City of Modesto held on the 27th day of March, 1972, by Councilman Simon, who moved its adoption, which motion being duly seconded by Councilman Smith, was upon roll call carried and the resolution adopted by the following vote:

AYES: Councilmen: Dixon, Dunlap, Elliott, Newton, Simon, Smith, Mayor Davies

NOES: Councilmen: None

ABSENT: Councilmen: None

ATTEST: Pauline P. Stanley  
PAULINE P. STANLEY  
Acting City Clerk

MODESTO CITY COUNCIL  
RESOLUTION NO. 72-445

A RESOLUTION INSTRUCTING THE SUPERINTENDENT OF STREETS TO GIVE NOTICE  
REQUIRING CONSTRUCTION OF SIDEWALKS  
ALONG CERTAIN STREETS IN THE CITY OF MODESTO AND RESCINDING RESOLUTION  
NO. 72-371 (On College Avenue and on W. Granger Avenue at 1105 W. Granger  
Avenue, portion of Block 6139 - Warren E. Lovejoy)

WHEREAS, Chapter 27 of Part 3 of Division 7 of the Streets and  
Highways Code of the State of California establishes a procedure pur-  
suant to which the construction of                     sidewalks                      
may be required.

NOW, THEREFORE, BE IT RESOLVED by the Council of the City of  
Modesto as follows:

SECTION 1. The Superintendent of Streets is hereby directed  
to notify the owners of record of the properties described as follows:  
All that real property in the City of Modesto, County of Stanislaus,  
State of California, described as follows:

The South 175 feet of Lot 1 of Block 6139 of College  
Avenue Tract as per map filed November 9, 1936 in  
Volume 11, Page 34, Stanislaus County Records.

(Stanislaus County Assessor's Parcel No. 002-01 118-0218-001)  
(1105 W. Granger Avenue)

to construct or cause to be constructed                     sidewalks                      
along the street frontage of the property/properties hereinabove  
described, all of said construction to be in accordance with City  
of Modesto standards for such construction work.

SECTION 2. The 17th day of April, 1972  
at 4:05 o'clock P.M. in the Council Chambers, located in  
the City Hall, 801 Eleventh Street, Modesto, California is set as the  
time and place where the Council will hear and pass upon objections  
or protests, if any, which may be raised by any property owner or  
other interested persons relating to the proposed work.

SECTION 3. The Superintendent of Streets is hereby authorized to implement the provisions of this resolution in accordance with the procedure contained in Chapter 27, Part 3, Division 7 of the Streets and Highways Code of the State of California.

SECTION 4. Resolution No. 72-371 is hereby rescinded.

The foregoing resolution was introduced at a regular meeting of the Council of the City of Modesto held on the 27th day of March, 1972, by Councilman Simon, who moved its adoption, which motion being duly seconded by Councilman Smith, was upon roll call carried and the resolution adopted by the following vote:

AYES: Councilmen: Dixon, Dunlap, Elliott, Newton, Simon, Smith, Mayor Davies

NOES: Councilmen: None

ABSENT: Councilmen: None

ATTEST: Pauline P. Stanley  
PAULINE P. STANLEY  
Acting City Clerk

MODESTO CITY COUNCIL  
RESOLUTION NO. 72-446

A RESOLUTION INSTRUCTING THE SUPERINTENDENT OF STREETS TO GIVE NOTICE REQUIRING CONSTRUCTION OF SIDEWALKS ALONG CERTAIN STREETS IN THE CITY OF MODESTO AND RESCINDING RESOLUTION NO. 72-372 (1710 College Avenue, Lot 7 of Block 6138 - Mrs. Katherine McGriffin)

WHEREAS, Chapter 27 of Part 3 of Division 7 of the Streets and Highways Code of the State of California establishes a procedure pursuant to which the construction of sidewalks may be required.

NOW, THEREFORE, BE IT RESOLVED by the Council of the City of Modesto as follows:

SECTION 1. The Superintendent of Streets is hereby directed to notify the owners of record of the properties described as follows: All that real property in the City of Modesto, County of Stanislaus, State of California, described as follows:

The North 15 feet of Lot 6 and the South 62 feet of Lot 7 of Block 6138 of College Avenue Tract as per map filed November 9, 1936 in Volume 11, Page 34, Stanislaus County Records.

(Stanislaus County Assessor's Parcel No. 002-01 118-0349-001)  
(1710 College Avenue)

to construct or cause to be constructed sidewalks along the street frontage of the property/properties hereinabove described, all of said construction to be in accordance with City of Modesto standards for such construction work.

SECTION 2. The 17th day of April, 1972 at 4:05 o'clock P.M. in the Council Chambers, located in the City Hall, 801 Eleventh Street, Modesto, California is set as the time and place where the Council will hear and pass upon objections or protests, if any, which may be raised by any property owner or other interested persons relating to the proposed work.

SECTION 3. The Superintendent of Streets is hereby authorized to implement the provisions of this resolution in accordance with the procedure contained in Chapter 27, Part 3, Division 7 of the Streets and Highways Code of the State of California.

SECTION 4. Resolution No. 72-372 is hereby rescinded.

The foregoing resolution was introduced at a regular meeting of the Council of the City of Modesto held on the 27th day of March, 1972, by Councilman Simon, who moved its adoption, which motion being duly seconded by Councilman Smith, was upon roll call carried and the resolution adopted by the following vote:

AYES: Councilmen: Dixon, Dunlap, Elliott, Newton, Simon, Smith, Mayor Davies

NOES: Councilmen: None

ABSENT: Councilmen: None

ATTEST: Pauline P. Stanley  
PAULINE P. STANLEY  
Acting City Clerk

MODESTO CITY COUNCIL  
RESOLUTION NO. 72-447

A RESOLUTION INSTRUCTING THE SUPERINTENDENT OF STREETS TO GIVE NOTICE  
REQUIRING CONSTRUCTION OF SIDEWALKS  
ALONG CERTAIN STREETS IN THE CITY OF MODESTO AND RESCINDING RESOLUTION  
NO. 72-373 (1713 College Avenue, portion of Block 6139 - Jack Matheny)

WHEREAS, Chapter 27 of Part 3 of Division 7 of the Streets and  
Highways Code of the State of California establishes a procedure pur-  
suant to which the construction of sidewalks  
may be required.

NOW, THEREFORE, BE IT RESOLVED by the Council of the City of  
Modesto as follows:

SECTION 1. The Superintendent of Streets is hereby directed  
to notify the owners of record of the properties described as follows:  
All that real property in the City of Modesto, County of Stanislaus,  
State of California, described as follows:

Lot 9, except the South 10 feet, of Block 6139 of  
College Avenue Tract as per map filed November 9, 1936  
in Volume 11, Page 34, Stanislaus County Records.

(Stanislaus County Assessor's Parcel no. 002-01 118-0210-001)  
(1713 College Avenue)

to construct or cause to be constructed sidewalks  
along the street frontage of the property/properties hereinabove  
described, all of said construction to be in accordance with City  
of Modesto standards for such construction work.

SECTION 2. The 17th day of April, 1972  
at \_\_\_\_\_ o'clock P.M. in the Council Chambers, located in  
the City Hall, 801 Eleventh Street, Modesto, California is set as the  
time and place where the Council will hear and pass upon objections  
or protests, if any, which may be raised by any property owner or  
other interested persons relating to the proposed work.

SECTION 3. The Superintendent of Streets is hereby authorized to implement the provisions of this resolution in accordance with the procedure contained in Chapter 27, Part 3, Division 7 of the Streets and Highways Code of the State of California.

SECTION 4. Resolution No. 72-373 is hereby rescinded.

The foregoing resolution was introduced at a regular meeting of the Council of the City of Modesto held on the 27th day of March, 1972, by Councilman Simon, who moved its adoption, which motion being duly seconded by Councilman Smith, was upon roll call carried and the resolution adopted by the following vote:

AYES: Councilmen: Dixon, Dunlap, Elliott, Newton, Simon, Smith, Mayor Davies

NOES: Councilmen: None

ABSENT: Councilmen: None

ATTEST: Pauline P. Stanley  
PAULINE P. STANLEY  
Acting City Clerk

MODESTO CITY COUNCIL  
RESOLUTION NO. 72-448

A RESOLUTION INSTRUCTING THE SUPERINTENDENT OF STREETS TO GIVE NOTICE REQUIRING CONSTRUCTION OF SIDEWALKS ALONG CERTAIN STREETS IN THE CITY OF MODESTO AND RESCINDING RESOLUTION NO. 72-374 (1701 College Avenue, portion of Block 6139 - Neal E. Mathies)

WHEREAS, Chapter 27 of Part 3 of Division 7 of the Streets and Highways Code of the State of California establishes a procedure pursuant to which the construction of sidewalks may be required.

NOW, THEREFORE, BE IT RESOLVED by the Council of the City of Modesto as follows:

SECTION 1. The Superintendent of Streets is hereby directed to notify the owners of record of the properties described as follows: All that real property in the City of Modesto, County of Stanislaus, State of California, described as follows:

The North 30 feet of Lot 6 and the South 40 feet of Lot 7 of Block 6139 of College Avenue Tract as per map filed November 9, 1936 in Volume 11, Page 34, Stanislaus County Records.

(Stanislaus County Assessor's Parcel No. 002-01 118-0213-001)  
(1701 College Avenue)

to construct or cause to be constructed sidewalks along the street frontage of the property/properties hereinabove described, all of said construction to be in accordance with City of Modesto standards for such construction work.

SECTION 2. The 17th day of April, 19 72 at 4:05 o'clock P.M. in the Council Chambers, located in the City Hall, 801 Eleventh Street, Modesto, California is set as the time and place where the Council will hear and pass upon objections or protests, if any, which may be raised by any property owner or other interested persons relating to the proposed work.

SECTION 3. The Superintendent of Streets is hereby authorized to implement the provisions of this resolution in accordance with the procedure contained in Chapter 27, Part 3, Division 7 of the Streets and Highways Code of the State of California.

SECTION 4. Resolution No. 72-374 is hereby rescinded.

The foregoing resolution was introduced at a regular meeting of the Council of the City of Modesto held on the 27th day of March, 1972, by Councilman Simon, who moved its adoption, which motion being duly seconded by Councilman Smith, was upon roll call carried and the resolution adopted by the following vote:

AYES: Councilmen: Dixon, Dunlap, Elliott, Newton, Simon, Smith, Mayor Davies

NOES: Councilmen: None

ABSENT: Councilmen: None

ATTEST: Pauline P. Stanley  
PAULINE P. STANLEY  
Acting City Clerk

MODESTO CITY COUNCIL  
RESOLUTION NO. 72-449

A RESOLUTION INSTRUCTING THE SUPERINTENDENT OF STREETS TO GIVE NOTICE  
REQUIRING CONSTRUCTION OF SIDEWALKS  
~~ALONG CERTAIN STREETS IN THE CITY OF MODESTO AND RESCINDING RESOLUTION~~  
NO. 72-375 (1707 College Avenue, portion of Block 6139 - Clifford W.  
Morris)

WHEREAS, Chapter 27 of Part 3 of Division 7 of the Streets and  
Highways Code of the State of California establishes a procedure pur-  
suant to which the construction of sidewalks  
may be required.

NOW, THEREFORE, BE IT RESOLVED by the Council of the City of  
Modesto as follows:

SECTION 1. The Superintendent of Streets is hereby directed  
to notify the owners of record of the properties described as follows:  
All that real property in the City of Modesto, County of Stanislaus,  
State of California, described as follows:

The North 60 feet of Lot 8 and the South 10 feet of  
Lot 9 of Block 6139 of College Avenue Tract as per map  
filed November 9, 1936 in Volume 11, Page 34, Stanislaus  
County Records.

(Stanislaus County Assessor's Parcel No. 002-01 118-0211-001)  
(1707 College Avenue)

to construct or cause to be constructed sidewalks  
along the street frontage of the property/properties hereinabove  
described, all of said construction to be in accordance with City  
of Modesto standards for such construction work.

SECTION 2. The 17th day of April, 1972  
at 4:05 o'clock P.M. in the Council Chambers, located in  
the City Hall, 801 Eleventh Street, Modesto, California is set as the  
time and place where the Council will hear and pass upon objections  
or protests, if any, which may be raised by any property owner or  
other interested persons relating to the proposed work.

SECTION 3. The Superintendent of Streets is hereby authorized to implement the provisions of this resolution in accordance with the procedure contained in Chapter 27, Part 3, Division 7 of the Streets and Highways Code of the State of California.

SECTION 4. Resolution No. 72-375 is hereby rescinded.

The foregoing resolution was introduced at a regular meeting of the Council of the City of Modesto held on the 27th day of March, 1972, by Councilman Simon, who moved its adoption, which motion being duly seconded by Councilman Smith, was upon roll call carried and the resolution adopted by the following vote:

AYES: Councilmen: Dixon, Dunlap, Elliott, Newton, Simon, Smith, Mayor Davies

NOES: Councilmen: None

ABSENT: Councilmen: None

ATTEST: Pauline P. Stanley  
PAULINE P. STANLEY  
Acting City Clerk

MODESTO CITY COUNCIL  
RESOLUTION NO. 72-450

A RESOLUTION INSTRUCTING THE SUPERINTENDENT OF STREETS TO GIVE NOTICE  
REQUIRING CONSTRUCTION OF SIDEWALKS  
ALONG CERTAIN STREETS IN THE CITY OF MODESTO AND RESCINDING RESOLUTION  
NO. 72-376 (On College Avenue and on W. Granger Avenue at 1550 College  
Avenue, Lot 20, of Block 6121 - Murnace H. Neal)

WHEREAS, Chapter 27 of Part 3 of Division 7 of the Streets and  
Highways Code of the State of California establishes a procedure pur-  
suant to which the construction of sidewalks  
may be required.

NOW, THEREFORE, BE IT RESOLVED by the Council of the City of  
Modesto as follows:

SECTION 1. The Superintendent of Streets is hereby directed  
to notify the owners of record of the properties described as follows:  
All that real property in the City of Modesto, County of Stanislaus,  
State of California, described as follows:

Lot 20 of Block 6121 of Roosevelt Center as per map  
filed September 8, 1950 in Volume 17, Page 12, Stanislaus  
County Records.

(Stanislaus County Assessor's Parcel No. 002-03 118-0601-001)  
(1550 College Avenue)

to construct or cause to be constructed sidewalks  
along the street frontage of the property/properties hereinabove  
described, all of said construction to be in accordance with City  
of Modesto standards for such construction work.

SECTION 2. The 17th day of April, 1972  
at 4:05 o'clock P.M. in the Council Chambers, located in  
the City Hall, 801 Eleventh Street, Modesto, California is set as the  
time and place where the Council will hear and pass upon objections  
or protests, if any, which may be raised by any property owner or  
other interested persons relating to the proposed work.

SECTION 3. The Superintendent of Streets is hereby authorized to implement the provisions of this resolution in accordance with the procedure contained in Chapter 27, Part 3, Division 7 of the Streets and Highways Code of the State of California.

SECTION 4. Resolution No. 72-376 is hereby rescinded.

The foregoing resolution was introduced at a regular meeting of the Council of the City of Modesto held on the 27th day of March, 1972, by Councilman Simon, who moved its adoption, which motion being duly seconded by Councilman Smith, was upon roll call carried and the resolution adopted by the following vote:

AYES: Councilmen: Dixon, Dunlap, Elliott, Newton, Simon, Smith, Mayor Davies

NOES: Councilmen: None

ABSENT: Councilmen: None

ATTEST: Pauline P. Stanley  
PAULINE P. STANLEY  
Acting City Clerk

MODESTO CITY COUNCIL  
RESOLUTION NO. 72-451

A RESOLUTION INSTRUCTING THE SUPERINTENDENT OF STREETS TO GIVE NOTICE REQUIRING CONSTRUCTION OF SIDEWALKS ALONG CERTAIN STREETS IN THE CITY OF MODESTO AND RESCINDING RESOLUTION NO. 72-377 (On College Avenue at 1025 Pearl Street, Lot 11 of Block 6121 - Donald E. Nelson)

WHEREAS, Chapter 27 of Part 3 of Division 7 of the Streets and Highways Code of the State of California establishes a procedure pursuant to which the construction of sidewalks may be required.

NOW, THEREFORE, BE IT RESOLVED by the Council of the City of Modesto as follows:

SECTION 1. The Superintendent of Streets is hereby directed to notify the owners of record of the properties described as follows: All that real property in the City of Modesto, County of Stanislaus, State of California, described as follows:

Lot 11 of Block 6121 of College Avenue Tract as per map filed November 9, 1936 in Volume 11, Page 34, Stanislaus County Records.

(Stanislaus County Assessor's Parcel No. 002-03 118-0610-001)  
(1025 Pearl Street)

to construct or cause to be constructed sidewalks along the street frontage of the property/properties hereinabove described, all of said construction to be in accordance with City of Modesto standards for such construction work.

SECTION 2. The 17th day of April, 1972 at 4:05 o'clock P.M. in the Council Chambers, located in the City Hall, 801 Eleventh Street, Modesto, California is set as the time and place where the Council will hear and pass upon objections or protests, if any, which may be raised by any property owner or other interested persons relating to the proposed work.

SECTION 3. The Superintendent of Streets is hereby authorized to implement the provisions of this resolution in accordance with the procedure contained in Chapter 27, Part 3, Division 7 of the Streets and Highways Code of the State of California.

SECTION 4. Resolution No. 72-377 is hereby rescinded.

The foregoing resolution was introduced at a regular meeting of the Council of the City of Modesto held on the 27th day of March, 1972, by Councilman Simon, who moved its adoption, which motion being duly seconded by Councilman Smith, was upon roll call carried and the resolution adopted by the following vote:

AYES: Councilmen: Dixon, Dunlap, Elliott, Newton, Simon, Smith, Mayor Davies

NOES: Councilmen: None

ABSENT: Councilmen: None

ATTEST: Pauline P. Stanley  
PAULINE P. STANLEY  
Acting City Clerk

MODESTO CITY COUNCIL  
RESOLUTION NO. 72-452

A RESOLUTION INSTRUCTING THE SUPERINTENDENT OF STREETS TO GIVE NOTICE REQUIRING CONSTRUCTION OF SIDEWALKS ALONG CERTAIN STREETS IN THE CITY OF MODESTO AND RESCINDING RESOLUTION NO. 72-378 (1625 College Avenue, portion of Block 6139 - Mrs. Elizabeth W. Nickerson)

WHEREAS, Chapter 27 of Part 3 of Division 7 of the Streets and Highways Code of the State of California establishes a procedure pursuant to which the construction of sidewalks may be required.

NOW, THEREFORE, BE IT RESOLVED by the Council of the City of Modesto as follows:

SECTION 1. The Superintendent of Streets is hereby directed to notify the owners of record of the properties described as follows: All that real property in the City of Modesto, County of Stanislaus, State of California, described as follows:

The South 70 feet of Lot 5 of Block 6139 of College Avenue Tract as per map filed November 9, 1936 in Volume 11, Page 34, Stanislaus County Records.

(Stanislaus County Assessor's Parcel No. 002-01 118-0215-001)  
(1625 College Avenue)

to construct or cause to be constructed sidewalks along the street frontage of the property/properties hereinabove described, all of said construction to be in accordance with City of Modesto standards for such construction work.

SECTION 2. The 17th day of April, 1972 at 4:05 o'clock P.M. in the Council Chambers, located in the City Hall, 801 Eleventh Street, Modesto, California is set as the time and place where the Council will hear and pass upon objections or protests, if any, which may be raised by any property owner or other interested persons relating to the proposed work.

SECTION 3. The Superintendent of Streets is hereby authorized to implement the provisions of this resolution in accordance with the procedure contained in Chapter 27, Part 3, Division 7 of the Streets and Highways Code of the State of California.

SECTION 4. Resolution No. 72-378 is hereby rescinded.

The foregoing resolution was introduced at a regular meeting of the Council of the City of Modesto held on the 27th day of March, 1972, by Councilman Simon, who moved its adoption, which motion being duly seconded by Councilman Smith, was upon roll call carried and the resolution adopted by the following vote:

AYES: Councilmen: Dixon, Dunlap, Elliott, Newton, Simon, Smith, Mayor Davies

NOES: Councilmen: None

ABSENT: Councilmen: None

ATTEST: Pauline P. Stanley  
PAULINE P. STANLEY  
Acting City Clerk

MODESTO CITY COUNCIL  
RESOLUTION NO. 72-453

A RESOLUTION INSTRUCTING THE SUPERINTENDENT OF STREETS TO GIVE NOTICE  
REQUIRING CONSTRUCTION OF SIDEWALKS  
ALONG CERTAIN STREETS IN THE CITY OF MODESTO AND RESCINDING RESOLUTION  
NO. 72-379 (1628 College Avenue, Lot 4 of Block 6138 - Benjamin J. Sayre)

WHEREAS, Chapter 27 of Part 3 of Division 7 of the Streets and  
Highways Code of the State of California establishes a procedure pur-  
suant to which the construction of sidewalks  
may be required.

NOW, THEREFORE, BE IT RESOLVED by the Council of the City of  
Modesto as follows:

SECTION 1. The Superintendent of Streets is hereby directed  
to notify the owners of record of the properties described as follows:  
All that real property in the City of Modesto, County of Stanislaus,  
State of California, described as follows:

Lot 4 of Block 6138 of College Avenue Tract as per  
map filed November 9, 1936 in Volume 11, Page 34,  
Stanislaus County Records.

(Stanislaus County Assessor's Parcel No. 002-01 118-0346-001)  
(1628 College Avenue)

to construct or cause to be constructed sidewalks  
along the street frontage of the property/properties hereinabove  
described, all of said construction to be in accordance with City  
of Modesto standards for such construction work.

SECTION 2. The 17th day of April, 1972  
at 4:05 o'clock P.M. in the Council Chambers, located in  
the City Hall, 801 Eleventh Street, Modesto, California is set as the  
time and place where the Council will hear and pass upon objections  
or protests, if any, which may be raised by any property owner or  
other interested persons relating to the proposed work.

SECTION 3. The Superintendent of Streets is hereby authorized to implement the provisions of this resolution in accordance with the procedure contained in Chapter 27, Part 3, Division 7 of the Streets and Highways Code of the State of California.

SECTION 4. Resolution No. 72-379 is hereby rescinded.

The foregoing resolution was introduced at a regular meeting of the Council of the City of Modesto held on the 27th day of March, 1972, by Councilman Simon, who moved its adoption, which motion being duly seconded by Councilman Smith, was upon roll call carried and the resolution adopted by the following vote:

AYES: Councilmen: Dixon, Dunlap, Elliott, Newton, Simon, Smith, Mayor Davies

NOES: Councilmen: None

ABSENT: Councilmen: None

ATTEST: Pauline P. Stanley  
PAULINE P. STANLEY  
Acting City Clerk

MODESTO CITY COUNCIL  
RESOLUTION NO. 72-454

A RESOLUTION INSTRUCTING THE SUPERINTENDENT OF STREETS TO GIVE NOTICE  
REQUIRING CONSTRUCTION OF SIDEWALKS  
ALONG CERTAIN STREETS IN THE CITY OF MODESTO AND RESCINDING RESOLUTION  
NO. 72-380 (1702 College Avenue, Lot 5 of Block 6138 - Rosemond C. Shipley)

WHEREAS, Chapter 27 of Part 3 of Division 7 of the Streets and  
Highways Code of the State of California establishes a procedure pur-  
suant to which the construction of                     sidewalks                      
may be required.

NOW, THEREFORE, BE IT RESOLVED by the Council of the City of  
Modesto as follows:

SECTION 1. The Superintendent of Streets is hereby directed  
to notify the owners of record of the properties described as follows:  
All that real property in the City of Modesto, County of Stanislaus,  
State of California, described as follows:

Lot 5 of Block 6138 of College Avenue Tract as per map  
filed November 9, 1936 in Volume 11, Page 34, Stanislaus  
County Records.

(Stanislaus County Assessor's Parcel No. 002-01 118-0347-001)  
(1702 College Avenue)

to construct or cause to be constructed                     sidewalks                      
along the street frontage of the property/properties hereinabove  
described, all of said construction to be in accordance with City  
of Modesto standards for such construction work.

SECTION 2. The 17th day of April, 1972  
at 4:05 o'clock P.M. in the Council Chambers, located in  
the City Hall, 801 Eleventh Street, Modesto, California is set as the  
time and place where the Council will hear and pass upon objections  
or protests, if any, which may be raised by any property owner or  
other interested persons relating to the proposed work.

SECTION 3. The Superintendent of Streets is hereby authorized to implement the provisions of this resolution in accordance with the procedure contained in Chapter 27, Part 3, Division 7 of the Streets and Highways Code of the State of California.

SECTION 4. Resolution No. 72-380 is hereby rescinded.

The foregoing resolution was introduced at a regular meeting of the Council of the City of Modesto held on the 27th day of March, 1972, by Councilman Simon, who moved its adoption, which motion being duly seconded by Councilman Smith, was upon roll call carried and the resolution adopted by the following vote:

AYES: Councilmen: Dixon, Dunlap, Elliott, Newton, Simon, Smith, Mayor Davies

NOES: Councilmen: None

ABSENT: Councilmen: None

ATTEST: Pauline P. Stanley  
PAULINE P. STANLEY  
Acting City Clerk

MODESTO CITY COUNCIL  
RESOLUTION NO. 72-455

A RESOLUTION INSTRUCTING THE SUPERINTENDENT OF STREETS TO GIVE NOTICE  
REQUIRING CONSTRUCTION OF SIDEWALKS  
ALONG CERTAIN STREETS IN THE CITY OF MODESTO AND RESCINDING RESOLUTION  
NO. 72-381 (1512 College Avenue, Lot 12 of Block 6121 - Neville J. Smith)

WHEREAS, Chapter 27 of Part 3 of Division 7 of the Streets and  
Highways Code of the State of California establishes a procedure pur-  
suant to which the construction of sidewalks  
may be required.

NOW, THEREFORE, BE IT RESOLVED by the Council of the City of  
Modesto as follows:

SECTION 1. The Superintendent of Streets is hereby directed  
to notify the owners of record of the properties described as follows:  
All that real property in the City of Modesto, County of Stanislaus,  
State of California, described as follows:

Lot 12 of Block 6121 of Roosevelt Center as per map  
filed September 8, 1950 in Volume 17, Page 12, Stanislaus  
County Records.

(Stanislaus County Assessor's Parcel No. 002-03 118-0609-001)  
(1512 College Avenue)

to construct or cause to be constructed sidewalks  
along the street frontage of the property/properties hereinabove  
described, all of said construction to be in accordance with City  
of Modesto standards for such construction work.

SECTION 2. The 17th day of April, 1972  
at 4:05 o'clock P.M. in the Council Chambers, located in  
the City Hall, 801 Eleventh Street, Modesto, California is set as the  
time and place where the Council will hear and pass upon objections  
or protests, if any, which may be raised by any property owner or  
other interested persons relating to the proposed work.

SECTION 3. The Superintendent of Streets is hereby authorized to implement the provisions of this resolution in accordance with the procedure contained in Chapter 27, Part 3, Division 7 of the Streets and Highways Code of the State of California.

SECTION 4. Resolution No. 72-381 is hereby rescinded.

The foregoing resolution was introduced at a regular meeting of the Council of the City of Modesto held on the 27th day of March, 1972, by Councilman Simon, who moved its adoption, which motion being duly seconded by Councilman Smith, was upon roll call carried and the resolution adopted by the following vote:

AYES: Councilmen: Dixon, Dunlap, Elliott, Newton, Simon, Smith, Mayor Davies

NOES: Councilmen: None

ABSENT: Councilmen: None

ATTEST: Pauline P. Stanley  
PAULINE P. STANLEY  
Acting City Clerk

MODESTO CITY COUNCIL  
RESOLUTION NO. 72-456

A RESOLUTION INSTRUCTING THE SUPERINTENDENT OF STREETS TO GIVE NOTICE REQUIRING CONSTRUCTION OF SIDEWALKS ALONG CERTAIN STREETS IN THE CITY OF MODESTO AND RESCINDING RESOLUTION NO. 72-384 (1616 College Avenue, Lot 1 and 2 of Block 6138 - Mrs. Annie Wright)

WHEREAS, Chapter 27 of Part 3 of Division 7 of the Streets and Highways Code of the State of California establishes a procedure pursuant to which the construction of sidewalks may be required.

NOW, THEREFORE, BE IT RESOLVED by the Council of the City of Modesto as follows:

SECTION 1. The Superintendent of Streets is hereby directed to notify the owners of record of the properties described as follows: All that real property in the City of Modesto, County of Stanislaus, State of California, described as follows:

The North 70 feet of Lots 1 and 2 of Block 6138 of College Avenue Tract as per map filed November 9, 1936 in Volume 11, Page 34, Stanislaus County Records.

(Stanislaus County Assessor's Parcel No. 002-01 118-0344-001)  
(1616 College Avenue)

to construct or cause to be constructed sidewalks along the street frontage of the property/properties hereinabove described, all of said construction to be in accordance with City of Modesto standards for such construction work.

SECTION 2. The 17th day of April, 1972 at 4:05 o'clock P.M. in the Council Chambers, located in the City Hall, 801 Eleventh Street, Modesto, California is set as the time and place where the Council will hear and pass upon objections or protests, if any, which may be raised by any property owner or other interested persons relating to the proposed work.

SECTION 3. The Superintendent of Streets is hereby authorized to implement the provisions of this resolution in accordance with the procedure contained in Chapter 27, Part 3, Division 7 of the Streets and Highways Code of the State of California.

SECTION 4. Resolution No. 72-384 is hereby rescinded.

The foregoing resolution was introduced at a regular meeting of the Council of the City of Modesto held on the 27th day of March, 1972, by Councilman Simon, who moved its adoption, which motion being duly seconded by Councilman Smith, was upon roll call carried and the resolution adopted by the following vote:

AYES: Councilmen: Dixon, Dunlap, Elliott, Newton, Simon, Smith, Mayor Davies

NOES: Councilmen: None

ABSENT: Councilmen: None

ATTEST: Pauline P. Stanley  
PAULINE P. STANLEY  
Acting City Clerk

MODESTO CITY COUNCIL  
RESOLUTION NO. 72-457

A RESOLUTION APPROVING APPROPRIATION TRANSFER OF \$1,300 TO PROVIDE ADDITIONAL FUNDS NEEDED TO REPAIR A LEAK IN THE DISCHARGE PIPING AT THE WOODLAND AVE. SEWAGE LIFT STATION

BE IT RESOLVED by the Council of the City of Modesto that the following appropriation transfer(s) are approved:

GENERAL FUND (101)

FROM: General Reserve (60-101)	\$1,300
TO: Construction Materials (321-52-101)	\$1,300

(Additional funds are needed in this account to repair a leak in the discharge piping at the Woodland Avenue Sewage Lift Station)

The foregoing resolution was introduced at a regular meeting of the Council of the City of Modesto held on the 27th day of March, 1972, by Councilman Smith, who moved its adoption, which motion being duly seconded by Councilman Dunlap, was upon roll call carried and the resolution adopted by the following vote:

AYES: Councilmen: Dixon, Dunlap, Elliott, Newton, Simon,  
Smith, Mayor Davies

NOES: Councilmen: None

ABSENT: Councilmen: None

ATTEST: Pauline P. Stanley  
~~XX~~  
PAULINE P. STANLEY, Acting City Clerk

MODESTO CITY COUNCIL  
RESOLUTION NO. 72-458

A RESOLUTION APPROVING APPROPRIATION TRANSFER OF \$2,000 TO PROVIDE FUNDS  
NEEDED TO COVER REPAIR OF DAMAGED VEHICLES

BE IT RESOLVED by the Council of the City of Modesto that the  
following appropriation transfer(s) are approved:

SERVICE CAPITAL WORKING FUND (512)

FROM: General Reserve (60-512)	\$2,000
TO: Damage Repairs (334-48-512)	\$2,000

(This account is an allowance to cover repair of damaged  
vehicles. The cost of repair, primarily used for police  
cars, has exceeded that anticipated)

The foregoing resolution was introduced at a regular meeting of  
the Council of the City of Modesto held on the 27th day of March,  
1972, by Councilman Smith , who moved its adoption, which  
motion being duly seconded by Councilman Dunlap , was upon roll  
call carried and the resolution adopted by the following vote:

AYES: Councilmen: Dixon, Dunlap, Elliott, Newton, Simon,  
Smith, Mayor Davies  
NOES: Councilmen: None  
ABSENT: Councilmen: None

ATTEST:

Pauline P. Stanley  
~~XXXXXX CHAIRWOMAN OF CITY COUNCIL~~  
PAULINE P. STANLEY  
Acting City Clerk

MODESTO CITY COUNCIL  
RESOLUTION NO. 72-459

RE  
A RESOLUTION/APPOINTING MEMBER OF THE GREATER MODESTO COMMUNITY FOUNDATION  
COMMISSION TO A FIVE (5) YEAR TERM (Don Hammond)

WHEREAS, Section 1102 of the Charter of the City of Modesto  
authorizes the City Council to appoint members to various Boards and  
Commissions;

NOW, THEREFORE, BE IT RESOLVED by the Council of the City of  
Modesto as follows:

SECTION 1. The following person is hereby/<sup>re</sup>appointed to the  
Greater Modesto Community Foundation Commission for the respective  
term as indicated: (5-year term)

Mr. Don Hammond  
1235 Princeton Avenue  
Modesto, California 95350

SECTION 2. The City Clerk is hereby directed to transmit a copy  
of this resolution to the newly/<sup>re</sup>appointed member of the Greater Modesto  
Community Foundation Commission and the Secretary thereof.

The foregoing resolution was introduced at a regular meeting  
of the Council of the City of Modesto held on the 27th day of  
March, 19 72, by Councilman Simon, who moved its  
adoption, which motion being duly seconded by Councilman Smith  
was upon roll call carried and the resolution adopted by the following  
vote:

AYES: Councilmen: Dixon, Dunlap, Newton, Simon, Smith,  
Mayor Davies  
NOES: Councilmen: None  
ABSENT: Councilmen: Elliott

ATTEST: Pauline P. Stanley  
~~XX~~  
PAULINE P. STANLEY  
Acting City Clerk

MODESTO CITY COUNCIL  
RESOLUTION NO. 72-460

A RESOLUTION APPOINTING MEMBER OF THE CRIME AND DRUGS SUBCOMMITTEE OF  
PROJECT GREATER MODESTO (Sharon Weir)

WHEREAS, Section 1102 of the Charter of the City of Modesto  
authorizes the City Council to appoint members to various Boards and  
Commissions;

NOW, THEREFORE, BE IT RESOLVED by the Council of the City of  
Modesto as follows:

SECTION 1. The following person is hereby appointed to the  
Crime & Drugs Subcommittee of Project Greater / <sup>Modesto</sup> for the respective  
term as indicated:

Sharon Weir  
571 Tully Road  
Modesto, California 95350

SECTION 2. The City Clerk is hereby directed to transmit a copy  
of this resolution to the newly appointed member of the Crime & Drugs  
Subcommittee of Project Greater / <sup>Modesto</sup> and the Secretary thereof.

The foregoing resolution was introduced at a regular meeting  
of the Council of the City of Modesto held on the 27th day of  
March, 19 72, by Councilman Dunlap, who moved its  
adoption, which motion being duly seconded by Councilman Smith,  
was upon roll call carried and the resolution adopted by the following  
vote:

AYES: Councilmen: Dixon, Dunlap, Newton, Simon, Smith,  
Mayor Davies  
NOES: Councilmen: None  
ABSENT: Councilmen: Elliott

ATTEST: Pauline P. Stanley  
~~XX~~  
PAULINE P. STANLEY  
Acting City Clerk

MODESTO CITY COUNCIL  
RESOLUTION NO. 72-461

A RESOLUTION ACCEPTING THE BID OF VALLEY CONSTRUCTION FOR INSTALLATION OF WATER LINES IN DRAGOO PARK NO. 1, WYLDWOOD ESTATES NO. 2 AND COLEMAN ACRES NO. 2 SUBDIVISIONS

WHEREAS, Resolution No. 72-353 , adopted by the Council of the City of Modesto on March 13, 1972 , approved the plans and specifications for the installation of Water Lines in Dragoo Park No. 1, Wyldewood Estates No. 2 and Coleman Acres No. 2 Subdivisions and authorized the calling for bids, and

WHEREAS, the bids received for the installation of Water Lines in Dragoo Park No. 1, Wyldewood Estates No. 2 and Coleman Acres No. 2 Subdivisions were opened at 10:10 A.M. on March 28, 1972 and later tabulated by the Director of Public Works for the consideration of the Council, and

WHEREAS, the Director of Public Works has recommended that the bid of Valley Construction in the amount of \$8,411.00

be accepted as the lowest responsible bid.

NOW, THEREFORE, BE IT RESOLVED by the Council of the City of Modesto that the bid of Valley Construction in the amount of \$8,411.00

be accepted and the execution of a contract for the completion of the project by the City's designated officials be authorized.

The foregoing resolution was introduced at a regular meeting of the Council of the City of Modesto held on the 3rd day of April, 1972 , by Councilman Smith , who moved its adoption, which motion being duly seconded by Councilman Dunlap , was upon roll call carried and the resolution adopted by the following vote:

AYES: Councilmen: Dixon, Dunlap, Simon, Smith, Mayor Davies

NOES: Councilmen: None

ABSENT: Councilmen: Elliott, Newton

ATTEST: Pauline P. Stanley  
~~SECRETARY OF THE CITY OF MODESTO~~  
PAULINE P. STANLEY, Acting City Clerk

MODESTO CITY COUNCIL  
RESOLUTION NO. 72-462

A RESOLUTION ACCEPTING THE BID OF SHIELD CONSTRUCTION COMPANY, INC. FOR  
CONSTRUCTION OF SUBTRUNK SEWER IN McHENRY BETWEEN WOODROW AND WARREN

WHEREAS, Resolution No. 72-354 , adopted by the Council of the  
City of Modesto on March 13, 1972 , approved the plans and speci-  
fications for the construction of subtrunk sewer in McHenry between  
Woodrow and Warren

and authorized the calling for bids, and

WHEREAS, the bids received for the construction of subtrunk sewer in  
McHenry between Woodrow and Warren

were opened at 10:00 A.M. on March 28, 1972 and later tabulated by  
the Director of Public Works for the consideration of the Council, and

WHEREAS, the Director of Public Works has recommended that  
the bid of Shield Construction Company, Inc. in the amount of \$45,122.98  
be accepted as the lowest responsible bid.

NOW, THEREFORE, BE IT RESOLVED by the Council of the City of Modesto  
that the bid of Shield Construction Company, Inc. in the amount of \$45,122.98  
be accepted and the execution of a contract for the completion of the  
project by the City's designated officials be authorized.

The foregoing resolution was introduced at a regular meeting of  
the Council of the City of Modesto held on the 3rd day of April,  
1972 , by Councilman Smith , who moved its adoption, which motion  
being duly seconded by Councilman Dunlap , was upon roll call  
carried and the resolution adopted by the following vote:

AYES: Councilmen: Dixon, Dunlap, Simon, Smith, Mayor Davies

NOES: Councilmen: None

ABSENT: Councilmen: Elliott, Newton

ATTEST: Pauline P Stanley  
~~XXXXXXXXXXXXXXXXXXXXXXXXXXXX~~  
PAULINE P. STANLEY, Acting City  
Clerk

MODESTO CITY COUNCIL  
RESOLUTION NO. 72-463

A RESOLUTION ACCEPTING THE CONSTRUCTION OF FERRERO ELECTRIC, INC.  
CONTRACT OF TRAFFIC SIGNALS AND STREET LIGHTS AT COFFEE AND RUMBLE

WHEREAS, a report has been filed by the Director of Parking  
and Traffic that the construction of traffic signals and street  
lights at Coffee and Rumble  
has been completed by Ferrero Electric, Inc.

in accordance with the contract agreement dated September 7, 1971.

NOW, THEREFORE, BE IT RESOLVED that the construction of traffic  
signals and street lights at Coffee and Rumble  
be accepted from said contractor, Ferrero Electric, Inc.

that notice of completion be filed with the Recorder of Stan-  
islaus County and that payment of amounts due in the amount  
of \$11,510.00 as provided in the contract, be authorized.

The foregoing resolution was introduced at a regular meet-  
ing of the Council of the City of Modesto held on the 3rd day  
of April, 1972, by Councilman Smith, who moved  
its adoption, which motion being duly seconded by Councilman  
Dunlap, was upon roll call carried and the resolution  
adopted by the following vote:

AYES: Councilmen: Dixon, Dunlap, Simon, Smith, Mayor Davies

NOES: Councilmen: None

ABSENT: Councilmen: Elliott, Newton

ATTEST: Pauline P. Stanley  
~~XX~~  
PAULINE P. STANLEY, Acting City  
Clerk

MODESTO CITY COUNCIL  
RESOLUTION NO. 72-464

A RESOLUTION APPROVING PLANS AND SPECIFICATIONS AND AUTHORIZING CALL FOR BIDS FOR CONSTRUCTION OF BASEBALL FIELD LIGHTING FOR DOWNEY PARK

BE IT HEREBY RESOLVED by the Council of the City of Modesto as follows:

SECTION 1. The plans and specifications for construction of baseball field lighting for Downey Park

copies of which are on file, are hereby accepted and approved.

SECTION 2. The City Clerk is hereby authorized to call for public competitive sealed bids for the above named project, to be opened in the office of the City Clerk, 801 11th Street, in the City of Modesto, on April 18, 1972 at 10:10 A.M. and the City Clerk is hereby directed to give notice inviting such sealed bids in the time, form, and manner provided by law.

SECTION 3. After the bids are opened, they shall be tabulated and analyzed and a report submitted to the Council at its next regular meeting.

The foregoing resolution was introduced at a regular meeting of the Council of the City of Modesto held on the 3rd day of April, 1972, by Councilman Smith who moved its adoption, which motion being duly seconded by Councilman Dunlap was upon roll call carried and the resolution adopted by the following vote:

AYES: Councilmen: Dixon, Dunlap, Simon, Smith, Mayor Davies

NOES: Councilmen: None

ABSENT: Councilmen: Elliott, Newton

ATTEST: Pauline P. Stanley  
~~XXXXXXXXXXXXXXXXXXXXXXXXXXXX~~  
PAULINE P. STANLEY, Acting City Clerk



MODESTO CITY COUNCIL  
RESOLUTION NO. 72-466

A RESOLUTION ACCEPTING THE BID OF H. V. CARTER CO. TO FURNISH THREE (3) PUTTING GREEN MOWERS

WHEREAS, Resolution No. 72-357 , adopted by the Council of the City of Modesto on March 13, 1972 , approved the plans and specifications for the three (3) putting green mowers

and authorized the calling for bids, and

WHEREAS, the bids received for the three (3) putting green mowers were opened at 2:10 P.M. on March 28, 1972 and later tabulated by the Director of Finance for the consideration of the Council, and

WHEREAS, the Director of Finance has recommended that the bid of H. V. Carter Co. in the amount of \$7,451.00 be accepted as the lowest responsible bid.

NOW, THEREFORE, BE IT RESOLVED by the Council of the City of Modesto that the bid of H. V. Carter Co. in the amount of \$7,451.00

be accepted and the execution of a contract for the completion of the project by the City's designated officials be authorized.

The foregoing resolution was introduced at a regular meeting of the Council of the City of Modesto held on the 3rd day of April, 1972 , by Councilman Smith , who moved its adoption, which motion being duly seconded by Councilman Dunlap , was upon roll call carried and the resolution adopted by the following vote:

AYES: Councilmen: Dixon, Dunlap, Simon, Smith, Mayor Davies

NOES: Councilmen: None

ABSENT: Councilmen: Elliott, Newton

ATTEST: Pauline P Stanley  
~~XXXXXXXXXXXXXXXXXXXXXXXXXXXX~~  
PAULINE P. STANLEY, Acting City Clerk

MODESTO CITY COUNCIL  
RESOLUTION NO. 72-467

A RESOLUTION ACCEPTING THE BID OF PACIFIC PIPE TOOL, SACRAMENTO, FOR FURNISHING ONE NEW TRAILER MOUNTED CONTINUOUS SEWER LINE RODDING MACHINE

WHEREAS, Resolution No. 72-352 , adopted by the Council of the City of Modesto on March 13, 1972 , approved the plans and specifications for the furnishing of one new trailer mounted continuous rodding machine for sewer line cleaning; and authorized the calling for bids, and

WHEREAS, the bids received for the continuous sewer line rodding machine were opened at 2:00 P.M. March 28, 1972 and later tabulated by the Director of Finance for the consideration of the Council, and

WHEREAS, the Director of Finance has recommended that the bid of Pacific Pipe Tool, Sacramento, in amount of \$4,797.50 be accepted as the lowest responsible bid.

NOW, THEREFORE, BE IT RESOLVED by the Council of the City of Modesto that the bid of Pacific Pipe Tool, Sacramento, in amount of \$4,797.50 be accepted and the execution of a contract for the completion of the project by the City's designated officials be authorized.

The foregoing resolution was introduced at a regular meeting of the Council of the City of Modesto held on the 3rd day of April 1972 , by Councilman Smith , who moved its adoption, which motion being duly seconded by Councilman Dunlap , was upon roll call carried and the resolution adopted by the following vote:

AYES: Councilmen: Dixon, Dunlap, Simon, Smith, Mayor Davies

NOES: Councilmen: None

ABSENT: Councilmen: Elliott, Newton

ATTEST: Pauline P. Stanley  
~~XX~~  
PAULINE P. STANLEY, Acting City Clerk

MODESTO CITY COUNCIL  
RESOLUTION NO. 72-468

A RESOLUTION ESTABLISHING RESPONSIBILITY FOR STREET IMPROVEMENTS  
ACROSS HETCH HETCHY RIGHT OF WAY

WHEREAS, the Director of Public Works has declared the need to establish the responsibility for street improvements across the hetch hetchy right of way; and

WHEREAS, the Council of the City of Modesto has considered a policy recommended by the Director of Public Works in a memorandum dated April 3, 1972.

NOW, THEREFORE, BE IT RESOLVED by the Council of the City of Modesto that it recommends the following as the policy for the City of Modesto to follow on street improvements crossing Hetch Hetchy right of way:

1. That crossings be made at major and collector streets.
2. That cost of construction of the standard street section for collector streets be shared by the developers of the abutting properties.
3. That cost of any required protection or reinforcement of the aqueduct be paid by the City,
4. That cost of major streets be shared by developers and the City in accordance with current policies and No. 2 above.
5. That the City obtain the easement and arrange for the construction.

The foregoing resolution was introduced at a regular meeting of the Council of the City of Modesto held on the 3rd day of April, 1972, by Councilman Dixon, who moved its adoption, which motion being duly seconded by Councilman Dunlap was upon roll call carried and the resolution adopted by the following vote:

AYES: Councilmen: Dixon, Dunlap, Simon, Smith, Mayor Davies  
NOES: Councilmen: None  
ABSENT: Councilmen: Elliott, Newton

ATTEST: Pauline P. Stanley  
PAULINE P. STANLEY  
Acting City Clerk

MODESTO CITY COUNCIL  
RESOLUTION NO. 72-469

A RESOLUTION APPROVING AGREEMENT BETWEEN THE CITY OF MODESTO AND  
JIM R. WOODWARD AND GENEVA H. WOODWARD FOR SEWER SERVICE AT 1715  
CROWS LANDING ROAD

BE IT HEREBY RESOLVED by the Council of the City of Modesto  
that the agreement between the City of Modesto and JIM R. WOODWARD  
and GENEVA H. WOODWARD  
for sewer service to property outside the City at 1715 Crows  
Landing Road  
be, and it is hereby approved.

BE IT FURTHER RESOLVED that the execution of said agreement  
by the designated city officials be authorized.

The foregoing resolution was introduced at a regular meeting  
of the Council of the City of Modesto held on the 3rd day of  
April 1972, by Councilman Smith, who moved its  
adoption, which motion being duly seconded by Councilman Dunlap,  
was upon roll call carried and the resolution adopted by the  
following vote:

AYES: Councilmen: Dixon, Dunlap, Simon, Smith, Mayor Davies  
  
NOES: Councilmen: None  
  
ABSENT: Councilmen: Elliott, Newton

ATTEST: Pauline P. Stanley  
~~XX~~  
PAULINE P. STANLEY  
Acting City Clerk

MODESTO CITY COUNCIL  
RESOLUTION NO. 72-470

A RESOLUTION APPROVING AGREEMENT BETWEEN THE CITY OF MODESTO AND CALIFORNIA AIR CHARTER, INC. FOR CONDUCT OF AN AIR CARGO SERVICE AT MODESTO CITY-COUNTY AIRPORT

BE IT HEREBY RESOLVED by the Council of the City of Modesto that the agreement between the City of Modesto and CALIFORNIA AIR CHARTER, INC.

for for conducting an air cargo service at the Modesto City-County Airport

be, and it is hereby approved.

BE IT FURTHER RESOLVED that the execution of said agreement by the designated city officials be authorized.

The foregoing resolution was introduced at a regular meeting of the Council of the City of Modesto held on the 3rd day of April 1972, by Councilman Smith, who moved its adoption, which motion being duly seconded by Councilman Dunlap, was upon roll call carried and the resolution adopted by the following vote:

AYES: Councilmen: Dixon, Dunlap, Simon, Smith, Mayor Davies

NOES: Councilmen: Nohe

ABSENT: Councilmen: Elliott, Newton

ATTEST: Pauline P. Stanley  
~~XX~~  
PAULINE P. STANLEY  
Acting City Clerk

MODESTO CITY COUNCIL  
RESOLUTION NO. 72-471

A RESOLUTION ACCEPTING IMPROVEMENTS IN NORTHGATE NO. 8 SUBDIVISION  
AND AUTHORIZING RELEASE OF SUBDIVISION BONDS

WHEREAS, Robert P. Bomberger and Muriel F. Bomberger, husband and wife, and Harley D. Brannan and Norma Brannan, husband and wife, subdividers of Northgate No. 8 Subdivision have filed subdivision improvement bonds for faithful performance and labor and materials in the amount of \$102,100 and \$51,050 respectively to guarantee improvements in Northgate No. 8 Subdivision; and

WHEREAS, the Director of Public Works in a memorandum dated March 29, 1972 indicates that all work required by the subdivision agreement has been completed to the satisfaction of the Public Works Department; and

WHEREAS, the Director of Public Works has indicated that it would be in order for the City Council to accept the improvements in said subdivision as complete and authorize the City Clerk to file a notice of completion and release the bonds upon expiration of the statutory periods.

NOW, THEREFORE, BE IT RESOLVED by the Council of the City of Modesto:

1. The improvements of Northgate No. 8 Subdivision are hereby accepted.
2. The City Clerk is hereby authorized to release the bond for faithful performance in amount of \$102,100 upon recordation of notice of completion.
3. The City Clerk is hereby authorized to release the bond for labor and materials in amount of \$51,050 upon expiration of the statutory period.

The foregoing resolution was introduced at a regular

meeting of the Council of the City of Modesto held on the 3rd day of April, 1972 by Councilman Smith , who moved its adoption, which motion being duly seconded by Councilman Dunlap , was upon roll call carried and the resolution adopted by the following vote:

AYES: Councilmen: Dixon, Dunlap, Simon, Smith, Mayor Davies

NOES: Councilmen: None

ABSENT: Councilmen: Elliott, Newton

ATTEST: Pauline P. Stanley  
Acting City Clerk  
PAULINE P. STANLEY

MODESTO CITY COUNCIL  
RESOLUTION NO. 72-472  
AMENDMENT TO

A RESOLUTION APPROVING/AGREEMENT BETWEEN THE CITY OF MODESTO AND  
HEIDI L. WARNER

BE IT HEREBY RESOLVED by the Council of the City of Modesto  
amendment to  
that the/agreement between the City of Modesto and Heidi L. Warner

for

be, and it is hereby approved.

BE IT FURTHER RESOLVED that the execution of said/agreement  
amendment to  
by the designated city officials be authorized.

The foregoing resolution was introduced at a regular meeting  
of the Council of the City of Modesto held on the 3rd day of  
April, 1972, by Councilman Smith , who moved its  
adoption, which motion being duly seconded by Councilman Dunlap ,  
was upon roll call carried and the resolution adopted by the  
following vote:

AYES: Councilmen: Dixon, Dunlap, Simon, Smith, Mayor Davies  
NOES: Councilmen: None  
ABSENT: Councilmen: Elliott, Newton

ATTEST: Pauline P. Stanley  
~~XXXXXXXXXXXXXXXXXXXXXXXXXXXX~~  
PAULINE P. STANLEY  
Acting City Clerk

MODESTO CITY COUNCIL  
RESOLUTION NO. 72-473  
AMENDMENT TO

A RESOLUTION APPROVING/AGREEMENT BETWEEN THE CITY OF MODESTO AND  
MONROE TAYLOR

BE IT HEREBY RESOLVED by the Council of the City of Modesto  
amendment to  
that the/ agreement between the City of Modesto and Monroe Taylor

for

be, and it is hereby approved.

BE IT FURTHER RESOLVED that the execution of said/ agreement  
amendment to  
by the designated city officials be authorized.

The foregoing resolution was introduced at a regular meeting  
of the Council of the City of Modesto held on the 3rd day of  
April, 1972, by Councilman Smith, who moved its  
adoption, which motion being duly seconded by Councilman Dunlap,  
was upon roll call carried and the resolution adopted by the  
following vote:

AYES: Councilmen: Dixon, Dunlap, Simon, Smith, Mayor Davies

NOES: Councilmen: None

ABSENT: Councilmen: Elliott, Newton

ATTEST:

Pauline P. Stanley  
~~XXXXXXXXXXXXXXXXXXXX~~  
PAULINE P. STANLEY  
Acting City Clerk

MODESTO CITY COUNCIL  
RESOLUTION NO. 72-474

A RESOLUTION GRANTING AN ENCROACHMENT PERMIT TO MODESTO IRRIGATION DISTRICT TO PERMIT ACCESS TO ITS NEW SUBSTATION ON BRIGGSMORE, JUST WEST OF COFFEE ROAD, DURING CONSTRUCTION

WHEREAS, the Modesto Irrigation District plans to construct a new substation on property fronting on Briggsmore Avenue, just west of M.I.D. Lateral No. 4 and Coffee Road; and

WHEREAS, the City of Modesto acquired the right of access from the County of Stanislaus when the subject area was annexed to the City; and

WHEREAS, the Modesto Irrigation District has requested an encroachment permit to construct a driveway and install a gate on the west side of its property, to be used during the construction period from April 15, 1972 to October 1, 1972;

NOW, THEREFORE, BE IT RESOLVED by the Council of the City of Modesto as follows:

1. An encroachment permit is hereby granted to Modesto Irrigation District to construct a driveway and install a gate on the west side of its property to be used during the construction period from April 15 to October 1, 1972.
2. After completion of construction of the substation, the gate will be locked and will not be used unless a new encroachment permit is granted.
3. The Director of Public Works is hereby authorized to issue encroachment permits from time to time for occasional use when he determines that the use of the gate and driveway are necessary.

The foregoing resolution was introduced at a regular meeting of the Council of the City of Modesto held on the 3rd day of April, 1972 by Councilman Smith, who moved its adoption, which motion being duly seconded by Councilman Dunlap, was upon roll call carried and the resolution adopted by the following vote:

AYES: Councilmen: Dixon, Dunlap, Simon, Smith, Mayor Davies

NOES: Councilmen: None

ABSENT: Councilmen: Elliott, Newton

ATTEST: Pauline P. Stanley  
Pauline P. Stanley  
Acting City Clerk

MODESTO CITY COUNCIL  
RESOLUTION NO. 72-475

A RESOLUTION SETTING TIME AND PLACE FOR HEARING REPORT OF SUPERINTENDENT OF STREETS ON COST OF INSTALLATION OF SIDEWALK ALONG FUSCO AVENUE AT 1835 UCCELLO AVENUE, A PORTION OF BLOCK 2158 - Fred G. Cavener - \$308.35

BE IT HEREBY RESOLVED by the Council of the City of Modesto that April 17, 1972, at 4:10 P.M. in the Council Chambers, City Hall, 801 Eleventh Street, Modesto, California is hereby set as the time and place for consideration of report of Superintendent of Streets on cost of installation of sidewalk along Fusco Avenue at 1835 Uccello Avenue, a portion of Block 2158 - \$308.35

The foregoing resolution was introduced at a regular meeting of the Council of the City of Modesto held on the 3rd day of April, 1972, by Councilman Smith, who moved its adoption, which motion being duly seconded by Councilman Dunlap, was upon roll call carried and the resolution adopted by the following vote:

AYES: Councilmen: Dixon, Dunlap, Simon, Smith, Mayor Davies

NOES: Councilmen: None

ABSENT: Councilmen: Elliott, Newton

ATTEST: Pauline P. Stanley  
~~XXXXXXXXXXXXXXXXXXXXXXXXXXXX~~  
PAULINE P. STANLEY  
Acting City Clerk

MODESTO CITY COUNCIL  
RESOLUTION NO. 72-476

A RESOLUTION SETTING TIME AND PLACE FOR HEARING REPORT OF SUPERINTENDENT OF STREETS ON COST OF INSTALLATION OF CURB AND GUTTER AT 1550 SUNRISE AVENUE, A PORTION OF BLOCK 1223 - Bruce W. Johnson - \$325.50

BE IT HEREBY RESOLVED by the Council of the City of Modesto that April 17, 1972, at 4:10 P.M. in the Council Chambers, City Hall, 801 Eleventh Street, Modesto, California is hereby set as the time and place for consideration of report of Superintendent of Streets on cost of installation of curb and gutter at 1550 Sunrise Avenue, a portion of Block 1223 - \$325.50

The foregoing resolution was introduced at a regular meeting of the Council of the City of Modesto held on the 3rd day of April, 1972, by Councilman Smith, who moved its adoption, which motion being duly seconded by Councilman Dunlap, was upon roll call carried and the resolution adopted by the following vote:

AYES: Councilmen: Dixon, Dunlap, Simon, Smith, Mayor Davies

NOES: Councilmen: None

ABSENT: Councilmen: Elliott, Newton

ATTEST: Pauline P. Stanley  
~~SECRETARY OF THE CITY CLERK~~  
PAULINE P. STANLEY  
Acting City Clerk

MODESTO CITY COUNCIL  
RESOLUTION NO. 72-477

A RESOLUTION SETTING TIME AND PLACE FOR HEARING REPORT OF SUPERINTEN-  
DENT OF STREETS ON COST OF INSTALLATION OF SIDEWALK ALONG LOCKE ROAD  
AT 701 ROSE AVENUE, A PORTION OF BLOCK 1025 - Leland C. McCafferty -  
\$540.40

BE IT HEREBY RESOLVED by the Council of the City of  
Modesto that April 17, 1972 , at 4:10 P.M. in the Council  
Chambers, City Hall, 801 Eleventh Street, Modesto, California  
is hereby set as the time and place for consideration of report of  
Superintendent of Streets on cost of installation of sidewalk along  
Locke Road at 701 Rose Avenue, a portion of Block 1025 - \$540.40

The foregoing resolution was introduced at a regular meet-  
ing of the Council of the City of Modesto held on the 3rd day  
of April, 1972, by Councilman Smith , who moved its  
adoption, which motion being duly seconded by Councilman Dunlap ,  
was upon roll call carried and the resolution adopted by the following  
vote:

AYES: Councilmen: Dixon, Dunlap, Simon, Smith, Mayor Davies

NOES: Councilmen: None

ABSENT: Councilmen: Elliott, Newton

ATTEST: Pauline P. Stanley  
~~XX~~  
PAULINE P. STANLEY  
Acting City Clerk

MODESTO CITY COUNCIL  
RESOLUTION NO. 72-478

A RESOLUTION SETTING TIME AND PLACE FOR HEARING REPORT OF SUPERINTENDENT OF STREETS ON COST OF INSTALLATION OF SIDEWALK ALONG LOCKE ROAD AT LOT A OF BLOCK 1025 - Max/Ann Land Co. - \$34.70

BE IT HEREBY RESOLVED by the Council of the City of Modesto that April 17, 1972, at 4:10 P.M. in the Council Chambers, City Hall, 801 Eleventh Street, Modesto, California is hereby set as the time and place for consideration of report of Superintendent of Streets on cost of installation of sidewalk along Locke Road at Lot A of Block 1025 - \$34.70

The foregoing resolution was introduced at a regular meeting of the Council of the City of Modesto held on the 3rd day of April, 1972, by Councilman Smith, who moved its adoption, which motion being duly seconded by Councilman Dunlap, was upon roll call carried and the resolution adopted by the following vote:

AYES: Councilmen: Dixon, Dunlap, Simon, Smith, Mayor Davies

NOES: Councilmen: None

ABSENT: Councilmen: Elliott, Newton

ATTEST: Pauline P. Stanley  
~~XXXXXXXXXXXXXXXXXXXXXXXXXXXX~~  
PAULINE P. STANLEY  
Acting City Clerk

MODESTO CITY COUNCIL  
RESOLUTION NO. 72-479

A RESOLUTION SETTING TIME AND PLACE FOR HEARING REPORT OF SUPERINTEN-  
DENT OF STREETS ON COST OF INSTALLATION OF CURB AND GUTTER AT 144 DRAKE  
AVENUE, LOT 25 OF BLOCK 1191 - Bruce F. Rice - \$240.25

BE IT HEREBY RESOLVED by the Council of the City of  
Modesto that April 17, 1972 , at 4:10 P.M. in the Council  
Chambers, City Hall, 801 Eleventh Street, Modesto, California  
is hereby set as the time and place for consideration of report of  
Superintendent of Streets on cost of installation of curb and gutter  
at 144 Drake Avenue, Lot 25 of Block 1191 - \$240.25

The foregoing resolution was introduced at a regular meet-  
ing of the Council of the City of Modesto held on the 3rd day  
of April, 1972, by Councilman Smith , who moved its  
adoption, which motion being duly seconded by Councilman Dunlap ,  
was upon roll call carried and the resolution adopted by the following  
vote:

AYES: Councilmen: Dixon, Dunlap, Simon, Smith, Mayor Davies

NOES: Councilmen: None

ABSENT: Councilmen: Newton, Elliott

ATTEST: Pauline P. Stanley  
~~XXXXXXXXXXXXXXXXXXXXXXXXXXXX~~  
PAULINE P. STANLEY  
Acting City Clerk

MODESTO CITY COUNCIL  
RESOLUTION NO. 72-480

A RESOLUTION SETTING TIME AND PLACE FOR HEARING REPORT OF SUPERINTEN-  
DENT OF STREETS ON COST OF INSTALLATION OF SIDEWALK AT 304 TOKAY AVENUE,  
A PORTION OF LOTS 7 AND 8 OF BLOCK 6903 - Robert W. Riddick - \$146.50

BE IT HEREBY RESOLVED by the Council of the City of  
Modesto that April 17, 1972 , at 4:10 P.M. in the Council  
Chambers, City Hall, 801 Eleventh Street, Modesto, California  
is hereby set as the time and place for consideration of report of  
Superintendent of Streets on cost of installation of sidewalk at 304  
Tokay Avenue, a portion of Lots 7 and 8 of Block 6903 - \$146.50

The foregoing resolution was introduced at a regular meet-  
ing of the Council of the City of Modesto held on the 3rd day  
of April, 1972, by Councilman Smith , who moved its  
adoption, which motion being duly seconded by Councilman Dunlap ,  
was upon roll call carried and the resolution adopted by the following  
vote:

AYES: Councilmen: Dixon, Dunlap, Simon, Smith, Mayor Davies

NOES: Councilmen: None

ABSENT: Councilmen: Elliott, Newton

ATTEST:

Pauline P. Stanley  
~~XX~~  
PAULINE P. STANLEY  
Acting City Clerk

MODESTO CITY COUNCIL  
RESOLUTION NO. 72-481

A RESOLUTION SETTING TIME AND PLACE FOR HEARING REPORT OF SUPERINTENDENT OF STREETS ON COST OF INSTALLATION OF SIDEWALK AT 805 MAGNOLIA AVENUE, THE NORTH 55 FEET OF LOT 36 OF BLOCK 709 - Miss M. D. Vaughn - \$113.35

BE IT HEREBY RESOLVED by the Council of the City of Modesto that April 17, 1972 , at 4:10 P.M. in the Council Chambers, City Hall, 801 Eleventh Street, Modesto, California is hereby set as the time and place for consideration of report of Superintendent of Streets on cost of installation of sidewalk at 805 Magnolia Avenue, the North 55 feet of Lot 36 of Block 709 - \$113.35

The foregoing resolution was introduced at a regular meeting of the Council of the City of Modesto held on the 3rd day of April 1972, by Councilman Smith , who moved its adoption, which motion being duly seconded by Councilman Dunlap , was upon roll call carried and the resolution adopted by the following vote:

AYES: Councilmen: Dixon, Dunlap, Simon, Smith, Mayor Davies

NOES: Councilmen: None

ABSENT: Councilmen: Elliott, Newton

ATTEST: Pauline P. Stanley  
~~XX~~  
PAULINE P. STANLEY  
Acting City Clerk

MODESTO CITY COUNCIL  
RESOLUTION NO. 72-482

A RESOLUTION SETTING TIME AND PLACE FOR HEARING ON APPLICATION FOR  
FEDERAL GRANT TO PURCHASE A NEW BUS

BE IT HEREBY RESOLVED by the Council of the City of Modesto that May 8, 1972, at 7:35 P.M. in the Council Chambers, City Hall, 801 Eleventh Street, Modesto, California is hereby set as the time and place for consideration of hearing on application for federal grant to purchase a new bus

The foregoing resolution was introduced at a regular meeting of the Council of the City of Modesto held on the 3rd day of April, 1972, by Councilman Smith, who moved its adoption, which motion being duly seconded by Councilman Dunlap, was upon roll call carried and the resolution adopted by the following vote:

AYES: Councilmen: Dixon, Dunlap, Simon, Smith, Mayor Davies

NOES: Councilmen: None

ABSENT: Councilmen: Elliott, Newton

ATTEST: Pauline P. Stanley  
~~XX~~  
PAULINE P. STANLEY  
Acting City Clerk

MODESTO CITY COUNCIL  
RESOLUTION NO. 72-483

A RESOLUTION APPROVING RIGHT OF WAY AGREEMENT BETWEEN THE CITY OF MODESTO AND IDA L. BRACCO AND ACCEPTING GRANT DEED (Right of Way Acquisition - Paradise Avenue)

BE IT HEREBY RESOLVED by the Council of the City of Modesto that the right of way agreement between the City of Modesto and Ida L. Bracco for the widening of Paradise Road is hereby approved.

BE IT FURTHER RESOLVED that the City Manager is hereby authorized and directed to execute said right of way agreement on behalf of the City of Modesto and the City Clerk authorized to record said Grant Deed with the Recorder of Stanislaus County.

The foregoing resolution was introduced at a regular meeting of the Council of the City of Modesto held on the 3rd day of April, 1972, by Councilman Smith, who moved its adoption, which motion being duly seconded by Councilman Dunlap, was upon roll call carried and the resolution adopted by the following vote:

AYES: Councilmen: Dixon, Dunlap, Simon, Smith, Mayor Davies  
NOES: Councilmen: None  
ABSENT: Councilmen: Elliott, Newton

ATTEST: Pauline P. Stanley  
PAULINE P. STANLEY  
Acting City Clerk

MODESTO CITY COUNCIL  
RESOLUTION NO. 72-484

A RESOLUTION ANNEXING UNINHABITED TERRITORY  
KNOWN AS THE MODESTO STATE HOSPITAL ADDITION  
TO THE CITY OF MODESTO.

WHEREAS, a written petition was filed under the "Annexation of Uninhabited Territory Act of 1939" and amendments thereto, with the City Council as the Legislative Body of the City of Modesto, a municipal corporation, containing a description of uninhabited territory contiguous to land lying within the boundary of said City of Modesto, and requesting therein that said territory be included in such municipal corporation, and

WHEREAS, said petition was signed by or written consent was filed by the owners of all of the land in the territory to be annexed, and

WHEREAS, the Stanislaus County Local Agency Formation Commission did on August 21, 1970, authorize the annexation of said uninhabited territory to the City of Modesto, without notice and hearing by the Legislative Body, pursuant to the Government Code, and

WHEREAS, owners of all of the territory to be annexed have heretofore filed with the Clerk of the Legislative Body, their written consent to have the property to be annexed subjected to taxation after annexation equally with property within the City of Modesto to pay any indebtedness or liability of the City of Modesto outstanding or authorized at the time said territory is annexed, for the acquisition, construction, or completion of municipal improvements, and

WHEREAS, said territory so proposed to be annexed to the City of Modesto is designated as MODESTO STATE HOSPITAL Addition,

NOW, THEREFORE, BE IT RESOLVED by the Council of the City of Modesto, as follows:

That the annexation of said uninhabited territory designated as MODESTO STATE HOSPITAL Addition and hereinafter mentioned and described, as requested by said petition so filed with said City Council as the Legislative Body of said City of Modesto be and the same is hereby approved and said property be and the same is hereby subjected to

taxation after annexation equally with property within the City of Modesto to pay any indebtedness of the City of Modesto, outstanding or authorized at the time said territory is annexed, for the acquisition, construction or completion of municipal improvements, and said territory is hereby annexed to, incorporated and included in said City of Modesto, a municipal corporation.

BE IT FURTHER RESOLVED, that the specific description of the boundaries of the territory, the annexation of which is hereby approved is attached hereto and made a part hereof as though set forth in full herein.

BE IT FURTHER RESOLVED, that no change in school district boundaries shall be effected by reason of the annexation of the hereinafter described area to the City of Modesto.

BE IT FURTHER RESOLVED, that the City Clerk of the City of Modesto is hereby directed to immediately make, under the seal of said City of Modesto, and transmit to the Secretary of State of California, a certified copy of this resolution, stating the date of its passage.

The foregoing resolution was introduced at a regular meeting of the Council of the City of Modesto held on the 3rd day of April, 1972, by Councilman Smith, who moved its adoption, which motion being duly seconded by Councilman Dunlap, was upon roll call carried and the resolution adopted by the following vote:

AYES: Councilmen: Dixon, Dunlap, Smith, <sup>Simon,</sup> Mayor Davies  
NOES: Councilmen: None  
ABSENT: Councilmen: Elliott, Newton

ATTEST: Pauline P. Stanley  
PAULINE P. STANLEY  
Acting City Clerk

(SEAL)

APPROVED AS TO FORM:

By Elwyn L. Johnson  
ELWYN L. JOHNSON, City Attorney

APPROVED AS TO DESCRIPTION:

By R.C. Mangnall  
Public Works Department

MODESTO STATE HOSPITAL ADDITION

All that real property in the State of California, County of Stanislaus, being a portion of the Southwest quarter of the Northwest quarter of Section 19, Township 3 South, Range 9 East and the North half of Section 24, Township 3 South, Range 8 East, Mount Diablo Base and Meridian, described as follows:

Beginning at a point on the existing City Limits as established by the Western line of the NORTH 99 No. 3 ADDITION (239), as per description filed September 8, 1969, as Instrument 30099, Stanislaus County Records, said point also being on the section line common to Section 13 and 24; thence along said City Limits and on the Western boundary of a 110.00 foot public road known as North 9th Street, South  $43^{\circ} 30' 00''$  East, 2685.44 feet to a Northwestern corner of the NORTH 99 ADDITION (195), as per description filed June 28, 1966, as Instrument 23028, Stanislaus County Records; thence continuing along said City Limits on the Western boundary of said ADDITION (195), South  $43^{\circ} 30' 00''$  East, 936.45 feet, to the Northeast corner of the CARPENTER ADDITION (235), as per description filed July 7, 1969, as Instrument 23266, Stanislaus County Records; thence along the existing City Limits on the Northern boundary of said ADDITION (235), South  $46^{\circ} 30' 00''$  West, 100.00 feet, to the East-West quarter section line of Section 19, and the center line of a 50.00 foot public road known as Blue Gum Avenue; thence along the existing City Limits on the Northern boundary of said ADDITION (235), and said quarter section line, North  $89^{\circ} 37' 30''$  West, 1065.50 feet, to the quarter section corner common to Section 19 and 24; thence continuing along the Northern boundary of said ADDITION (235), North  $89^{\circ} 04' 00''$  West, 1990.79 feet, to the Northwestern corner of said ADDITION (235); thence leaving the existing City Limits and along said quarter section line and said center line, North  $89^{\circ} 04' 00''$  West, 663.39 feet, to the Interior quarter corner of Section 24; thence continuing along said quarter section line and said center line, South  $89^{\circ} 05' 00''$  West, 1326.60 feet, to the West line of the East half of the Northwest quarter of Section 24 and the Southerly extension of the Western line of 40.00 foot public road known as Poust Avenue; thence along said Southerly extension and said West line, North  $0^{\circ} 30' 00''$  West, 2649.43 feet, to the center line of a 40.00 foot public road known as Shoemake Avenue and the section line common to Sections 13 and 24; thence along said section line, North  $88^{\circ} 59' 00''$  East, 1326.00 feet, to the North quarter corner of Section 24; thence continuing along said section line, South  $89^{\circ} 45' 00''$  East, 1322.47 feet, to the point of beginning, containing 239.129 Acres, more or less.

MODESTO CITY COUNCIL  
RESOLUTION NO. 72-485

A RESOLUTION APPROVING APPROPRIATION TRANSFER OF \$2,500 TO PROVIDE FUNDS NEEDED FOR ITEMS REQUIRED AT REMOTE PONDING SITE

BE IT RESOLVED by the Council of the City of Modesto that the following appropriation transfer(s) are approved:

GENERAL FUND (101)

FROM: General Reserve (60-101)	\$2,500
TO: Services, Professional & Other (235-53-101)	\$2,500

(The following items have been required at the remote ponding site over and above that originally budgeted: Drain Ditch Cleaning \$600, Tule island removal \$679, Pilot Plant Repair \$898, & Testing of San Joaquin River \$130 = \$2,307. Funds needed for balance of fiscal year \$200 = \$2,507.)

The foregoing resolution was introduced at a regular meeting of the Council of the City of Modesto held on the 3rd day of April, 1972, by Councilman Smith, who moved its adoption, which motion being duly seconded by Councilman Dunlap, was upon roll call carried and the resolution adopted by the following vote:

AYES: Councilmen: Dixon, Dunlap, Simon, Smith, Mayor Davies  
NOES: Councilmen: None  
ABSENT: Councilmen: Elliott, Newton

ATTEST: Pauline P. Stanley  
~~XXXXXXXXXXXXXXXXXXXXXXXXXXXXXXXXXXXX~~  
PAULINE P. STANLEY  
Acting City Clerk

MODESTO CITY COUNCIL  
RESOLUTION NO. 72-486

A RESOLUTION APPROVING APPROPRIATION TRANSFER OF \$27,000 TO PROVIDE FUNDS NEEDED FOR ADDITIONAL CHEMICALS

BE IT RESOLVED by the Council of the City of Modesto that the following appropriation transfer(s) are approved:

GENERAL FUND (101)

FROM: General Reserve (60-101)	\$27,000
TO: Chemicals, Drugs and Lab Supplies (312-53-101)	\$27,000

(Overloading of the remote ponds last summer during the canning season necessitated additional chemical usage over and above that originally budgeted. Under the direction of Jenks & Adamson & Dr. Oswald, \$32,000 was spent for ammonia and \$8,000 for phosphate. An additional \$27,000 is needed for the balance of the fiscal year.)

The foregoing resolution was introduced at a regular meeting of the Council of the City of Modesto held on the 3rd day of April, 1972, by Councilman Smith, who moved its adoption, which motion being duly seconded by Councilman Dunlap, was upon roll call carried and the resolution adopted by the following vote:

AYES: Councilmen: Dixon, Dunlap, Simon, Smith, Mayor Davies  
NOES: Councilmen: None  
ABSENT: Councilmen: Elliott, Newton

ATTEST: Pauline P. Stanley  
~~XX~~  
PAULINE P. STANLEY  
Acting City Clerk

MODESTO CITY COUNCIL  
RESOLUTION NO. 72-487

A RESOLUTION APPOINTING MEMBER OF THE ART AND CULTURE SUBCOMMITTEE OF  
PROJECT GREATER MODESTO (Susan Hackett)

WHEREAS, Section 1102 of the Charter of the City of Modesto  
authorizes the City Council to appoint members to various Boards and  
Commissions;

NOW, THEREFORE, BE IT RESOLVED by the Council of the City of  
Modesto as follows:

SECTION 1. The following person is hereby appointed to the  
Art & Culture Subcommittee of Project Greater / <sup>Modesto</sup> for the respective  
term as indicated:

Susan Hackett  
1112 Bristol Lane  
Modesto, California 95350

SECTION 2. The City Clerk is hereby directed to transmit a copy  
of this resolution to the newly appointed member of the Art & Culture  
Subcommittee of Project Greater / <sup>Modesto</sup> and the Secretary thereof.

The foregoing resolution was introduced at a regular meeting  
of the Council of the City of Modesto held on the 3rd day of  
April, 1972, by Councilman Simon, who moved its  
adoption, which motion being duly seconded by Councilman Dixon  
was upon roll call carried and the resolution adopted by the following  
vote:

AYES: Councilmen: Dixon, Dunlap, Simon, Smith, Mayor Davies  
NOES: Councilmen: None  
ABSENT: Councilmen: Elliott, Newton

ATTEST: Pauline P. Stanley  
~~XX~~  
PAULINE P. STANLEY, Acting City  
Clerk

MODESTO CITY COUNCIL  
RESOLUTION NO. 72-488

A RESOLUTION REQUESTING GOVERNOR RONALD REAGAN  
TO DECLARE THE COUNTY OF STANISLAUS A DISASTER  
AREA.

WHEREAS, the County of Stanislaus suffered a severe freeze the last week of March 1972 which has caused an estimated \$8 million dollars crop loss in the County, and

WHEREAS, the freeze will have a severe economic effect on the farmers in Stanislaus County and the economy of the County as a whole, including an increase in the unemployment rate, and

WHEREAS, if Governor Ronald Reagan declares the County of Stanislaus as a disaster area, farmers who suffered crop losses because of the freeze will be eligible for low-interest loans from agencies of the federal government,

NOW, THEREFORE, BE IT RESOLVED by the Council of the City of Modesto that it hereby requests the Governor of the State of California to declare the County of Stanislaus a disaster area as a result of the estimated \$8 million dollar crop loss resulting from a severe freeze during the last week of March 1972.

BE IT FURTHER RESOLVED that the City Clerk be authorized to send a certified copy of this resolution to the Honorable Ronald Reagan, the Governor of the State of California.

The foregoing resolution was introduced at a regular meeting of the Council of the City of Modesto held on the 3rd day of April, 1972, by Councilman Simon, who moved its adoption, which motion being duly seconded by Councilman Dixon, was upon roll call carried and the resolution adopted by the following vote:

AYES: Councilmen: Dixon, Dunlap, Simon, Smith, Mayor Davies  
NOES: Councilmen: None  
ABSENT: Councilmen: Elliott, Newton

ATTEST: Pauline P. Stanley  
PAULINE P. STANLEY, Acting  
City Clerk

(SEAL)

APPROVED AS TO FORM:

By Elwyn L. Johnson  
ELWYN L. JOHNSON, City Attorney

MODESTO CITY COUNCIL  
RESOLUTION NO. 72-489

A RESOLUTION ACCEPTING THE BID OF MATTESON CONSTRUCTION COMPANY FOR CONSTRUCTION OF BACKSTOP AND FENCING AT DAVIS PARK

WHEREAS, Resolution No. 72-397 , adopted by the Council of the City of Modesto on March 20, 1972 , approved the plans and specifications for the construction of Backstop and Fencing at Davis Park and authorized the calling for bids, and

WHEREAS, the bids received for the construction of Backstop and Fencing at Davis Park were opened at 10:00 A.M. on April 4, 1972 and later tabulated by the Director of Parks & / Recreation for the consideration of the Council, and

WHEREAS, the Director of Parks & Recreation has recommended that the bid of Matteson Construction Co. in the amount of \$26,150.00 be accepted as the lowest responsible bid.

NOW, THEREFORE, BE IT RESOLVED by the Council of the City of Modesto that the bid of Matteson Construction Co. in the amount of \$26,150.00 be accepted and the execution of a contract for the completion of the project by the City's designated officials be authorized.

The foregoing resolution was introduced at a regular meeting of the Council of the City of Modesto held on the 10th day of April, 1972 , by Councilman Elliott , who moved its adoption, which motion being duly seconded by Councilman Dunlap , was upon roll call carried and the resolution adopted by the following vote:

AYES: Councilmen: Dixon, Dunlap, Elliott, Newton, Smith, Mayor Davies  
NOES: Councilmen: None  
ABSENT: Councilmen: Simon

ATTEST: Pauline P. Stanley  
~~XX~~  
PAULINE P. STANLEY  
Acting City Clerk

MODESTO CITY COUNCIL  
RESOLUTION NO. 72-490

A RESOLUTION APPROVING PLANS AND SPECIFICATIONS AND AUTHORIZING CALL FOR BIDS FOR AUTOMOTIVE EQUIPMENT - 20 SEDANS, 15 PICKUPS, 1 VAN, 2 FLATBED DUMP TRUCKS AND 1 TRUCK CAB & CHASSIS 47, 1000 GVW

BE IT HEREBY RESOLVED by the Council of the City of Modesto as follows:

SECTION 1. The plans and specifications for Automotive Equipment - 20 Sedans, 15 Pickups, 1 Van, 2 Flatbed Dump Trucks and 1 Truck Cab & Chassis 47, 1000 GVW

copies of which are on file, are hereby accepted and approved.

SECTION 2. The City Clerk is hereby authorized to call for public competitive sealed bids for the above named project, to be opened in the office of the City Clerk, 801 11th Street, in the City of Modesto, on April 27, 1972 at 2:00 P.M. and the City Clerk is hereby directed to give notice inviting such sealed bids in the time, form, and manner provided by law.

SECTION 3. After the bids are opened, they shall be tabulated and analyzed and a report submitted to the Council at its next regular meeting.

The foregoing resolution was introduced at a regular meeting of the Council of the City of Modesto held on the 10th day of April, 1972, by Councilman Elliott who moved its adoption, which motion being duly seconded by Councilman Dunlap was upon roll call carried and the resolution adopted by the following vote:

AYES: Councilmen: Dixon, Dunlap, Elliott, Newton, Smith,  
Mayor Davies  
NOES: Councilmen: None  
ABSENT: Councilmen: Simon

ATTEST: Pauline P. Stanley  
~~XXXXXXXXXXXXXXXXXXXXXXXXXXXX~~  
PAULINE P. STANLEY  
Acting City Clerk

MODESTO CITY COUNCIL  
RESOLUTION NO. 72-491

A RESOLUTION APPROVING APPROPRIATION TRANSFER OF \$3,098 TO PROVIDE FUNDS NEEDED TO REPLACE CAR 23 DESTROYED BY FIRE

BE IT RESOLVED by the Council of the City of Modesto that the following appropriation transfer(s) are approved:

SERVICE WORKING CAPITAL FUND (512)

FROM: Reserve Appropriation (60-48-512)	\$3,098
TO: Detective Sedan (1) (5437-48-512)	\$3,098

(For use by Police Department - replace Car 23 destroyed by fire. See memorandum dated April 6, 1972, from Director of Public Works to City Manager)

The foregoing resolution was introduced at a regular meeting of the Council of the City of Modesto held on the 10th day of April, 1972, by Councilman Elliott, who moved its adoption, which motion being duly seconded by Councilman Dunlap, was upon roll call carried and the resolution adopted by the following vote:

AYES:	Councilmen:	Dixon, Dunlap, Elliott, Newton, Smith, Mayor Davies
NOES:	Councilmen:	None
ABSENT:	Councilmen:	Simon

ATTEST: Pauline P. Stanley  
~~XXXXXXXXXXXXXXXXXX~~  
PAULINE P. STANLEY  
Acting City Clerk

MODESTO CITY COUNCIL  
RESOLUTION NO. 72-492

A RESOLUTION AUTHORIZING THE TRANSFER OF SIXTY-EIGHT THOUSAND SEVEN HUNDRED SIXTY-ONE AND NO/100THS (\$68,761.00) DOLLARS FROM THE GENERAL FUND (FUND NO. 101) OF THE CITY OF MODESTO TO THE SERVICE DIVISION WORKING CAPITAL FUND (FUND NO. 512).

WHEREAS, it is anticipated that a sum of Sixty-Eight Thousand Seven Hundred Sixty-One and no/100ths (\$68,761.00) Dollars is available in the General Reserve (Account No. 60) of the General Fund (Fund No. 101), and

WHEREAS, said sum will not be required for operating costs of the City during the 1971-72 fiscal year, and

WHEREAS, the Council desires to transfer said sum to the Service Division Working Capital Fund (Fund No. 512) to be utilized for the acquisition of equipment,

NOW, THEREFORE, BE IT RESOLVED by the Council of the City of Modesto that the sum of Sixty-Eight Thousand Seven Hundred Sixty-One and no/100ths (\$68,761.00) Dollars be and is hereby transferred from the General Reserve (Account No. 60) of the General Fund (Fund No. 101) to Service Division Working Capital Fund (Fund No. 512) and appropriated in the following accounts:

<u>Account No.</u>	<u>Description</u>	<u>Amount</u>
5430	One 2-ton flatbed dump truck	\$ 6,500.00
5431	Five 1/2 ton pickup trucks	16,590.00
5432	One 5-Gang Mower	7,907.00
5433	One 2-ton flatbed dump truck with body for use with chipper	8,000.00
5434	Four General Government Sedans	11,442.00
5435	Three Police Patrol Sedans	12,126.00
5436	Two Detective Sedans	6,196.00

BE IT FURTHER RESOLVED that the Director of Finance is hereby authorized to take the necessary steps to implement the provisions of this resolution.

The foregoing resolution was introduced at a regular meeting of the Council of the City of Modesto held on the 10th day of

April, 1972, by Councilman Elliott, who moved its adoption, which motion being duly seconded by Councilman Dunlap, was upon roll call carried and the resolution adopted by the following vote:

AYES: Councilmen: Dixon, Dunlap, Elliott, Newton, Smith, Mayor Davies

NOES: Councilmen: None

ABSENT: Councilmen: Simon

ATTEST: Pauline P. Stanley  
PAULINE P. STANLEY  
Acting City Clerk

(SEAL)

APPROVED AS TO FORM:

By Elwyn L. Johnson  
ELWYN L. JOHNSON, City Attorney

MODESTO CITY COUNCIL  
RESOLUTION NO. 72-493

A RESOLUTION APPROVING BUDGET REQUEST FOR STANISLAUS AREA ASSOCIATION  
OF GOVERNMENTS (SAAG) FOR FISCAL YEAR 1972-73

BE IT HEREBY RESOLVED by the Council of the City of Modesto  
that the budget request of the Stanislaus Area Association of  
Governments (SAAG) for fiscal year 1972-73 is hereby approved.

The foregoing resolution was introduced at a regular meeting  
of the Council of the City of Modesto held on the 10th day of  
April, 1972, by Councilman Dixon, who moved its adoption, which  
motion being duly seconded by Councilman Smith, was upon roll call  
carried and the resolution adopted by the following vote:

AYES: Councilmen: Dixon, Dunlap, Elliott, Newton, Smith,  
Mayor Davies

NOES: Councilmen: None

ABSENT: Councilmen: Simon

ATTEST: Pauline P. Stanley  
PAULINE P. STANLEY  
Acting City Clerk

MODESTO CITY COUNCIL  
RESOLUTION NO. 72-493-A

A RESOLUTION ACKNOWLEDGING RECEIPT OF A COPY OF NOTICE OF INTENTION TO CIRCULATE A PETITION FOR THE ANNEXATION OF INHABITED TERRITORY TO THE CITY OF MODESTO ( SUNRISE-GRANGER ADDITION) WITH ACCOMPANYING STATEMENT, AND AN AFFIDAVIT OF PUBLICATION THEREOF AND APPROVING THE CIRCULATION OF A PETITION.

WHEREAS, on March 31, 1972, there was filed with the City Clerk of the City of Modesto a copy of Notice of Intention to Circulate a Petition for the Annexation of Inhabited Territory to the City of Modesto (Sunrise-Granger Addition) with accompanying statement, under the Annexation Act of 1913, as amended, together with an affidavit of publication showing that said notice and statement were published on March 30, 1972, in The Modesto Bee, and

WHEREAS, the Annexation Act of 1913, as amended, provides that the legislative body may within fifteen (15) days after such filing adopt a resolution acknowledging receipt of the notice and accompanying statement and approving the circulation of the petitions,

NOW, THEREFORE, BE IT RESOLVED by the Council of the City of Modesto that the receipt of said notice with accompanying statement and affidavit be, and the same is hereby acknowledged, and that approval be, and is hereby given for the circulation of the petition for annexation of that certain territory designated as the Sunrise-Granger Addition, twenty-one (21) days after the publication of said notice and statement, provided the petition contains a request that the question to be submitted to the electors residing in the territory proposed to be annexed shall be whether the territory shall be annexed to and incorporated in and made a part of the City of Modesto, and the property therein subjected to taxation after annexation equally with the property within the City, to pay the bonded indebtedness of the City of Modesto for the acquisition, construction or completion of municipal improvements outstanding or authorized at the date of the first publication of the notice of the election.

The foregoing resolution was introduced at a regular meeting of the Council of the City of Modesto held on the 10th day of April, 1972, by Councilman Elliott, who moved its adoption, which motion being duly seconded by Councilman Dunlap, was upon roll call carried and the resolution adopted by the following vote:

AYES: Councilmen: Dixon, Dunlap, Elliott, Newton, Smith,  
Mayor Davies  
NOES: Councilmen: None  
ABSENT: Councilmen: Simon

ATTEST: Pauline P Stanley  
Acting City Clerk  
PAULINE P. STANLEY

(SEAL)

APPROVED AS TO FORM:

BY Elwyn L. Johnson  
ELWYN L. JOHNSON, City Attorney

MODESTO CITY COUNCIL  
RESOLUTION NO. 72-494

A RESOLUTION DETERMINING THAT THE PUBLIC INTEREST AND CONVENIENCE REQUIRE THAT AN AREA BE ANNEXED TO THE MODESTO MUNICIPAL SEWER DISTRICT NO. 1; SETTING FORTH A GENERAL DESCRIPTION OF THE AREA PROPOSED TO BE ANNEXED TO THE DISTRICT; AND NAMING A TIME AND PLACE FOR HEARING ON THE ANNEXATION OF SAID TERRITORY TO SAID DISTRICT AND PROVIDING FOR NOTICE THEREOF. (LINCOLN NO. 1 ADDITION)

WHEREAS, there has been annexed to the City of Modesto on March 13, 1972, certain territory known as \_\_\_\_\_ Lincoln No. 1 Addition, and

WHEREAS, the inclusion of the area contained in \_\_\_\_\_ Lincoln No. 1 Addition to the Modesto Municipal Sewer District No. 1 of the City of Modesto is required by the public interest and convenience,

NOW, THEREFORE, BE IT RESOLVED by the Council of the City of Modesto as follows:

SECTION 1. The public interest and convenience require that that certain area annexed to the City of Modesto and known as Lincoln No. 1 Addition (herein called the area proposed to be annexed) be annexed to the Modesto Municipal Sewer District No. 1 (herein called the "district") under the Municipal Sewer and Water Facilities Law of 1911 (California Health and Safety Code Sections 4600, et seq., herein called the "Law") pursuant to Article 6 of the Law.

SECTION 2. A general description of the boundaries of the area proposed to be annexed to the district is attached hereto and made a part hereof as though set forth in full herein.

SECTION 3. The area proposed to be annexed to the Modesto Municipal Sewer District No. 1 is hereby designated as Modesto Municipal Sewer District No. 1 Annexation No. 85.

SECTION 4. The Council hereby declares that the area proposed to be annexed to the district will be benefited by such annexation.

SECTION 5. Monday, May 22, 1972, at the hour of 7:35 P.M., is hereby named as the time and the City

Council Chambers, City Hall, 801 11th Street, Modesto, California, is hereby named as the place for the hearing by the Council of the City of objections by any person interested in the annexation of the territory proposed to be annexed. On said day fixed for the hearing, or any day to which the hearing is continued, the Council shall hear and consider all written and oral objections presented to the annexation of the territory proposed to be annexed. At the hearing the Council may exclude from the territory proposed to be annexed any area that in its opinion would not be benefited by inclusion within the Modesto Municipal Sewer District No. 1. The Council will not modify the boundaries of the territory proposed to be annexed so as to exclude from it any land which would in the judgment of the Council be benefited by inclusion within the Modesto Municipal Sewer District No. 1, nor will the Council include in the territory proposed to be annexed any lands which will not in its judgment be so benefited. Upon the final hearing, and after making all necessary and proper changes (if any) in the boundaries of the territory proposed to be annexed, the Council may, by resolution passed by a vote of two-thirds (2/3) of all of its members, annex the territory designated as Modesto Municipal Sewer District No. 1 Annexation No. 85.

SECTION 6. The City Clerk is hereby directed, upon the adoption of this resolution, to cause this resolution, together with the names of the members of the Council voting for and against it, to be published once a week for at least two (2) weeks before the day fixed for the hearing in The Modesto Bee, a newspaper of general circulation printed and published in the City. The first of said publications shall be not more than sixty (60) nor less than thirty (30) days prior to the date fixed for the hearing. The City Clerk is hereby further directed to cause copies of this resolution to be posted in three (3) public places within the area proposed to be annexed, which said public places are hereby fixed and determined by the Council as follows:

- (1) On the North side of Yosemite Boulevard at the West boundary of the annexation.
- (2) On the North side of Yosemite Boulevard at the East boundary of the annexation.
- (3) On the West side of Lincoln Avenue at the North boundary of the annexation.

Said posting shall be made not earlier than the sixtieth (60th) nor later than the thirtieth (30th) day prior to the date fixed for the hearing. Not earlier than sixty (60) nor later than thirty (30) days prior to the hearing a copy of this resolution, together with a map showing the boundary lines of the territory proposed to be annexed, shall be mailed postage prepaid:

(1) to each person to whom land in the area proposed to be annexed is assessed either (a) as such owner as shown on the last equalized county assessment roll of the County, at his address as shown upon said roll, or in the case of any real property assessed for purposes of general taxation by the State Board of Equalization then to the owner of such property as shown on the last roll of the State Board of Equalization transmitted to the County Auditor of the County at his address as shown upon such roll, or (b) as such owner is otherwise known to the City Clerk at his address as known to the City Clerk (and the City Clerk shall make diligent efforts to ascertain the names and addresses of all persons owning land in the area proposed to be annexed as of a date not more than thirty (30) days prior to the date of the hearing, including inspection by or for him of said last equalized county assessment roll, said roll of said State Board of Equalization, the County Assessor's records, the County Recorder's records, and inquiry at other sources); and

(2) to each person who has any interest in any land in the area proposed to be annexed whose name and address and a designation of the land in which he is interested is on file in the office of the City Clerk.

Any error, omission or mistake in any such mailing or any failure of any person to receive any such printed copy of this

resolution (and such map) shall not invalidate the proceedings hereby initiated. Said publication, posting and mailing shall constitute notice of the hearing and no other notice of the hearing need be given.

SECTION 7. This resolution is adopted, and all proceedings for the annexation of the territory proposed to be annexed and designated as Modesto Municipal Sewer District No. 1 Annexation No. 85, shall be taken pursuant to the Law.

The foregoing resolution was introduced at a regular meeting of the Council of the City of Modesto held on the 10th day of April, 1972, by Councilman Elliott, who moved its adoption, which motion being duly seconded by Councilman Dunlap, was upon roll call carried and the resolution adopted by the following vote:

AYES: Councilmen: Dixon, Dunlap, Elliott, Newton, Smith, Mayor Davies  
NOES: Councilmen: None  
ABSENT: Councilmen: Simon

ATTEST: Pauline P. Stanley  
~~XX~~  
PAULINE P. STANLEY  
Acting City Clerk

(SEAL)

APPROVED AS TO FORM:

By Elwyn L. Johnson  
ELWYN L. JOHNSON, City Attorney

APPROVED AS TO DESCRIPTION:

By RC Mangell  
Public Works Department

*RAH*  
4-7-72

LINCOLN NO. 1 ADDITION

All that real property in the State of California, County of Stanislaus, being portions of the Southeast quarter of the Southeast quarter and the Northeast quarter of the Southeast quarter of Section 26, and the Northeast quarter of the Northeast quarter of Section 35, and the Northwest quarter of the Northwest quarter of Section 36, and the Southwest quarter of the Southwest quarter and the Northwest quarter of the Southwest quarter of Section 25, Township 3 South, Range 9 East, Mount Diablo Base and Meridian, described as follows:

Beginning at a point on the existing City Limits as established by the Southeast corner of the RIVERSIDE NO. 4 ADDITION (266), as per description filed January 21, 1971, as Instrument 2332, Stanislaus County Records, said point also being on the Southern line of a 66.00 foot public road known as Yosemite Boulevard; thence North 0° 32' 50" West, 1323.33 feet, to the Southeast corner of the RIVERSIDE NO. 3 ADDITION (258), as per description filed August 12, 1970, as Instrument 25696, Stanislaus County Records; thence continuing along the existing City Limits on the Eastern boundary of said Addition (258), North 0° 32' 50" West, 1262.03 feet, to the Southeast corner of the RIVERSIDE NO. 2 ADDITION (234), as per description filed June 12, 1969, as Instrument 20321, Stanislaus County Records; thence continuing along the existing City Limits on the Eastern boundary of said Addition (234), North 0° 32' 50" West, 124.91 feet, to the East-West quarter section line of said Section 26; thence leaving the existing City Limits and along said quarter section line, and the East-West quarter section line of said Section 25, South 89° 57' 33" East, 1005.32 feet, to the center line of a 40.00 foot public road known as Lincoln Avenue; thence along the center line of said Lincoln Avenue, and its Southern extension, South 0° 32' 27" East, 2711.48 feet, to the Southern line of said Yosemite Boulevard; thence North 89° 53' 24" West, 1005.03 feet, along said Southern boundary of Yosemite Boulevard, to the point of beginning, containing 62.551 Acres more or less.

CLERK'S CERTIFICATE

I, Pauline P. Stanley, Acting, City Clerk of the City of Modesto, California, do hereby certify as follows:

The foregoing is a full, true and correct copy of a resolution duly adopted by at least a two-thirds (2/3) vote of all members of the Council at a regular meeting of said Council duly and regularly and legally called and held on due notice on 10th day of April, 1972, of which meeting all of the members of said Council had due notice, and at which two-thirds (2/3) thereof were present and acting:

At said meeting said resolution was introduced upon motion of Councilman Elliott, seconded by Councilman Dunlap, and adopted by the following vote:

AYES: Councilmen: Dixon, Dunlap, Elliott, Newton, Smith,  
Mayor Davies

NOES: Councilmen: None

ABSENT: Councilmen: Simon

I have carefully compared the same with the original minutes of said meeting on file and of record in my office and the foregoing is a full, true and correct copy of the original resolution adopted at said meeting and entered in said minutes; and

Said resolution has not been amended, modified or rescinded since the date of its adoption and the same is now in full force and effect.

DATED:

Pauline P. Stanley  
Acting City Clerk of the City of Modesto,  
California  
Pauline P. Stanley

(SEAL)

MODESTO CITY COUNCIL  
RESOLUTION NO. 72-495

A RESOLUTION APPROVING RIGHT OF WAY AGREEMENT BETWEEN THE CITY OF MODESTO AND MR. AND MRS. W. J. MASCIORINI AND ACCEPTING GRANT DEED (Right of Way Acquisition - Paradise Avenue)

BE IT HEREBY RESOLVED by the Council of the City of Modesto that the right of way agreement between the City of Modesto and Mr. and Mrs. W. J. Masciorini for the widening of Paradise Avenue is hereby approved.

BE IT FURTHER RESOLVED that the City Manager is hereby authorized and directed to execute said right of way agreement on behalf of the City of Modesto and the City Clerk authorized to record said Grant Deed with the Recorder of Stanislaus County.

The foregoing resolution was introduced at a regular meeting of the Council of the City of Modesto held on the 10th day of April, 1972, by Councilman Elliott, who moved its adoption, which motion being duly seconded by Councilman Dunlap, was upon roll call carried and the resolution adopted by the following vote:

AYES: Councilmen: Dixon, Dunlap, Elliott, Newton, Smith,  
Mayor Davies  
NOES: Councilmen: None  
ABSENT: Councilmen: Simon

ATTEST: Pauline P. Stanley  
PAULINE P. STANLEY  
Acting City Clerk

MODESTO CITY COUNCIL  
RESOLUTION NO. 72-496

A RESOLUTION APPROVING AGREEMENT BETWEEN THE CITY OF MODESTO AND CALIFORNIA PEACE OFFICERS STANDARDS AND TRAINING COMMISSION (P.O.S.T.) TO SERVE AS CONSULTANT FOR SPECIAL STUDY

BE IT HEREBY RESOLVED by the Council of the City of Modesto that the agreement between the City of Modesto and California Peace Officers Standards and Training Commission (P.O.S.T.)

~~for~~ to serve as consultant for special study

be, and it is hereby approved.

BE IT FURTHER RESOLVED that the execution of said agreement by the designated city officials be authorized.

The foregoing resolution was introduced at a regular meeting of the Council of the City of Modesto held on the 10th day of April, 1972, by Councilman Elliott , who moved its adoption, which motion being duly seconded by Councilman Dunlap , was upon roll call carried and the resolution adopted by the following vote:

AYES: Councilmen: Dixon, Dunlap, Elliott, Newton, Smith, Mayor Davies

NOES: Councilmen: None

ABSENT: Councilmen: Simon

ATTEST: Pauline P. Stanley  
~~XX~~  
PAULINE P. STANLEY  
Acting City Clerk

MODESTO CITY COUNCIL  
RESOLUTION NO. 72- 497

A RESOLUTION ACCEPTING TOPICS GRANT IN THE AMOUNT  
OF \$144,662 FOR 1971-72 AND 1972-73 FISCAL YEARS.

WHEREAS, James A. Moe, California Director of Public Works,  
has informed the City Council that the City of Modesto has been allocated TOPICS  
funds in the amount of \$72,331 for each of the 1971-72 and 1972-73 fiscal years, and

WHEREAS, the City of Modesto can use such funds in street improve-  
ments leading to increased traffic capacity and safety,

NOW, THEREFORE, BE IT RESOLVED by the Council of the City  
of Modesto as follows:

1. The Council of the City of Modesto hereby accepts TOPICS funds in  
the amount of \$72,331 for each of the 1971-72 and 1972-73 fiscal years (total  
amount \$144,662).

2. The City Clerk is directed to transmit a copy of this resolution  
to the California Department of Public Works.

The foregoing resolution was introduced at a regular meeting of the  
Council of the City of Modesto held on the 10th day of April, 1972, by  
Councilman Elliott, who moved its adoption, which motion being  
duly seconded by Councilman Dunlap, was upon roll call carried and  
the resolution adopted by the following vote:

AYES: Councilmen: Dixon, Dunlap, Elliott, Newton, Smith,  
Mayor Davies

NOES: Councilmen: None

ABSENT: Councilmen: Simon

ATTEST: Pauline P Stanley  
PAULINE P. STANLEY  
Acting City Clerk

(SEAL)

APPROVED AS TO FORM:

By Elwyn L. Johnson  
ELWYN L. JOHNSON, City Attorney

MODESTO CITY COUNCIL  
 RESOLUTION NO. 72-498  
**LEASE**

A RESOLUTION APPROVING/AGREEMENT BETWEEN THE CITY OF MODESTO AND  
 RICHARD PRICE AND BEATRICE R. PRICE FOR RENTAL OF HOUSE LOCATED AT  
 701 McCLURE ROAD

BE IT HEREBY RESOLVED by the Council of the City of Modesto  
 lease  
 that the/agreement between the City of Modesto and Richard Price  
 and Beatrice R. Price  
 for rental of house located at 701 McClure Road (month-to-month  
 basis at \$35 per month)

be, and it is hereby approved.

BE IT FURTHER RESOLVED that the execution of said/agreement lease  
 by the designated city officials be authorized.

The foregoing resolution was introduced at a regular meeting  
 of the Council of the City of Modesto held on the 10th day of  
 April, 1972, by Councilman Elliott, who moved its  
 adoption, which motion being duly seconded by Councilman Dunlap,  
 was upon roll call carried and the resolution adopted by the  
 following vote:

- AYES: Councilmen: Dixon, Dunlap, Elliott, Newton, Smith,  
 Mayor Davies
- NOES: Councilmen: None
- ABSENT: Councilmen: Simon

ATTEST: Pauline P. Stanley  
~~XXXXXXXXXXXXXXXXXXXXXXXXXXXXXXXXXXXX~~  
 PAULINE P. STANLEY  
 Acting City Clerk

MODESTO CITY COUNCIL  
RESOLUTION NO. 72-499

A RESOLUTION APPROVING ADOPTION OF GUIDELINES FOR EXPERIMENTAL AIR-  
CRAFT FLIGHTS AT MODESTO CITY-COUNTY AIRPORT

WHEREAS, the Director of Public Works in a memorandum dated April 6, 1972 has recommended that guidelines be adopted for experimental flights at the Modesto City-County Airport; and

WHEREAS, the Council has considered the guidelines recommended by the Director of Public Works.

NOW, THEREFORE, BE IT RESOLVED by the Council of the City of Modesto that the following guidelines are adopted for experimental aircraft flights at the Modesto City-County Airport:

All persons wanting to fly experimental aircraft from the Modesto City-County Airport shall:

1. Furnish the Airport Manager, or have on file in the City Clerk's office, a certificate of insurance as prescribed in the Municipal Code;
2. Have been issued a certificate of airworthiness from the Federal Aviation Administration;
3. Have a valid FAA pilot's certificate and current medical certificate as prescribed in PART 61 of the Federal Aviation Regulations;
4. Be required to use the instrument runway;
5. Prior to the initial flight of any experimental aircraft, the owner/pilot will provide both the Airport Manager and the Chief of the Air Traffic Control Tower with the approximate date and time of the initial flight of any experimental aircraft;
6. Demonstrate to the Airport Manager or his designated representative that the pilot is competent to fly the aircraft by recency of experience.

The foregoing resolution was introduced at a regular meeting of the Council of the City of Modesto held on the 10th day of April, 1972, by Councilman Elliott, who moved its adoption, which motion being duly seconded by Councilman Dunlap, was upon roll call carried and the resolution adopted by the following vote:

AYES: Councilmen: Dixon, Dunlap, Elliott, Newton, Smith,  
Mayor Davies  
NOES: Councilmen: None  
ABSENT: Councilmen: Simon

ATTEST: *Pauline P. Stanley*  
PAULINE P. STANLEY, Acting City Clerk

MODESTO CITY COUNCIL  
RESOLUTION NO. 72-500

A RESOLUTION APPROVING AGREEMENT BETWEEN THE CITY OF MODESTO AND  
STANDARD OIL COMPANY TO DELIVER OIL PRODUCTS TO THE AIRPORT

BE IT HEREBY RESOLVED by the Council of the City of Modesto  
that the agreement between the City of Modesto and Standard Oil  
Company  
~~for~~ to deliver oil products to the airport

be, and it is hereby approved.

BE IT FURTHER RESOLVED that the execution of said agreement  
by the designated city officials be authorized.

The foregoing resolution was introduced at a regular meeting  
of the Council of the City of Modesto held on the 10th day of  
April, 1972, by Councilman Elliott, who moved its  
adoption, which motion being duly seconded by Councilman Dunlap,  
was upon roll call carried and the resolution adopted by the  
following vote:

AYES:	Councilmen:	Dixon, Dunlap, Elliott, Newton, Smith, Mayor Davies
NOES:	Councilmen:	None
ABSENT:	Councilmen:	Simon

ATTEST: Pauline P. Stanley  
~~XXXXXXXXXXXXXXXXXXXXXXXXXXXX~~  
PAULINE P. STANLEY  
Acting City Clerk

MODESTO CITY COUNCIL  
RESOLUTION NO. 72-501

A RESOLUTION APPROVING THE FINAL MAP OF THE  
COFFEE PLAZA NO. 6 SUBDIVISION  
OF THE CITY OF MODESTO.

WHEREAS, Robert P. Bomberger and Muriel F. Bomberger,  
husband and wife, and Harley D. Brannan and Norma Brannan, husband  
and wife,

are possessed of a tract of land situate in the City of Modesto, County  
of Stanislaus, consisting of 11.51 acres, known as the Coffee  
Plaza No. 6 Subdivision, and

WHEREAS, a tentative map of said tract was approved by the  
City Planning Commission on the 1st day of February, 1972,  
and

WHEREAS, the final map of said tract has been approved by the  
Secretary of the City Planning Commission, and

WHEREAS, the City Engineer of the City of Modesto has  
certified that the final map of said Coffee Plaza No. 6  
Subdivision meets all of the provisions of the  
California Subdivision Map Act and the provisions of the Modesto  
Municipal Code relating to subdivisions, and that the map is technically  
correct,

NOW, THEREFORE, BE IT RESOLVED by the Council of the City  
of Modesto that said final map of the Coffee Plaza No. 6  
Subdivision be approved; that the streets, alleys and  
easements as shown thereon within the boundaries of said tract be  
accepted on behalf of the public for public use; and that the City  
Clerk be authorized to certify the map of said tract on behalf of the  
City of Modesto after the fees in the amount of Two Thousand Seven  
Hundred Thirty-Three and no/100ths(\$2,733.00) Dollars, as required by  
the Modesto Municipal Code, for checking, copies of maps and recording  
have been paid, and subdividers have furnished improvement securities  
as defined in Section 11612 of the Business and Professions Code of  
the State of California. Said improvement securities shall be in  
forms acceptable to the City Attorney and in the amounts required by

the Agreement hereinafter referred to, and shall secure the obligations set forth in clause (a) and clause (b) of the second sentence of the third paragraph of said Section 11612.

BE IT FURTHER RESOLVED that the City Manager and the City Clerk be authorized to execute and attest, respectively, an agreement with subdividers as required by Section 4-4.604(c) of the Modesto Municipal Code.

The foregoing resolution was introduced at a regular meeting of the Council of the City of Modesto held on the 10th day of April, 19 72, by Councilman Elliott, who moved its adoption, which motion being duly seconded by Councilman Dunlap, was upon roll call carried and the resolution adopted by the following vote:

AYES:	Councilmen:	Dixon, Dunlap, Elliott, Newton, Smith, Mayor Davies
NOES:	Councilmen:	None
ABSENT:	Councilmen:	Simon

ATTEST: Pauline P. Stanley  
~~XX~~  
 PAULINE P. STANLEY  
 Acting City Clerk

(SEAL)

APPROVED AS TO FORM:

By Elwyn L. Johnson  
 ELWYN L. JOHNSON, City Attorney

MODESTO CITY COUNCIL  
RESOLUTION NO. 72-502

A RESOLUTION APPROVING AGREEMENT BETWEEN THE CITY OF MODESTO AND MR. CHARLES WRIGHT FOR RENEWAL OF FOOD CONCESSION AT BEARD BROOK PARK

BE IT HEREBY RESOLVED by the Council of the City of Modesto that the agreement between the City of Modesto and Mr. Charles Wright  
Wright  
for renewal of food concession at Beard Brook Park

be, and it is hereby approved.

BE IT FURTHER RESOLVED that the execution of said agreement by the designated city officials be authorized.

The foregoing resolution was introduced at a regular meeting of the Council of the City of Modesto held on the 10th day of April, 1972, by Councilman Elliott, who moved its adoption, which motion being duly seconded by Councilman Dunlap, was upon roll call carried and the resolution adopted by the following vote:

AYES: Councilmen: Dixon, Dunlap, Elliott, Newton, Smith, Mayor Davies

NOES: Councilmen: None

ABSENT: Councilmen: Simon

ATTEST:

Pauline P. Stanley  
~~XXXXXXXXXXXXXXXXXXXXXXXXXXXX~~  
PAULINE P. STANLEY  
Acting City Clerk

MODESTO CITY COUNCIL  
RESOLUTION NO. 72-503

A RESOLUTION APPROVING APPROPRIATION TRANSFER OF \$500 TO PROVIDE FUNDS  
NEEDED FOR ADMINISTRATION OF RENTAL PROPERTY

BE IT RESOLVED by the Council of the City of Modesto that the  
following appropriation transfer(s) are approved:

GENERAL FUND (101)

FROM: General Reserve (60-101)	\$500
TO: Administration of Rental Property (225-65-101)	\$500

(The acquisition of additional property for the Brighton  
widening project and additional park sites has resulted in  
more rental property administration expenses than originally  
estimated. Annual revenue from rental property is now es-  
timated ast \$10,515)

The foregoing resolution was introduced at a regular meeting of  
the Council of the City of Modesto held on the 10th day of April,  
1972, by Councilman Elliott , who moved its adoption, which  
motion being duly seconded by Councilman Dunlap , was upon roll  
call carried and the resolution adopted by the following vote:

AYES: Councilmen: Dixon, Dunlap, Elliott, Newton, Smith,  
Mayor Davies

NOES: Councilmen: None

ABSENT: Councilmen: Simon

ATTEST: Pauline P. Stanley  
~~XX~~  
PAULINE P. STANLEY  
Acting City Clerk

MODESTO CITY COUNCIL  
RESOLUTION NO. 72-504

A RESOLUTION APPROVING APPROPRIATION TRANSFER OF \$30,000 TO PROVIDE ADDITIONAL FUNDS NECESSARY TO LIGHT THE BASEBALL FIELD AT DOWNEY PARK

BE IT RESOLVED by the Council of the City of Modesto that the following appropriation transfer(s) are approved:

SPECIAL FUND FOR CAPITAL OUTLAY (321)

FROM: Davis Park Development Stage 3 (6315-31-321)	\$30,000
TO: Downey Park Stage 2, 3 and 4 (6290-31-321)	\$30,000

(This will provide additional funds necessary to light the baseball field at Downey Park. The projects cost more than originally estimated.)

The foregoing resolution was introduced at a regular meeting of the Council of the City of Modesto held on the 10th day of April, 1972, by Councilman Elliott, who moved its adoption, which motion being duly seconded by Councilman Dunlap, was upon roll call carried and the resolution adopted by the following vote:

AYES: Councilmen: Dixon, Dunlap, Elliott, Newton, Smith, Mayor Davies  
NOES: Councilmen: None  
ABSENT: Councilmen: Simon

ATTEST: Pauline P. Stanley  
~~XXXXXXXXXXXXXXXXXXXXXXXXXXXX~~  
PAULINE P. STANLEY  
Acting City Clerk

MODESTO CITY COUNCIL  
RESOLUTION NO. 72-505

A RESOLUTION DETERMINING THE RESULT OF AN ELECTION HELD IN THE GLENDALE-MILLER ADDITION FOR ANNEXATION OF SAID ADDITION TO THE CITY OF MODESTO

WHEREAS, a special election was held on the 11th day of April, 19 72, in the Glendale-Miller Addition, near the City of Modesto, County of Stanislaus, State of California, and contiguous to the City limits of said City, and which territory is particularly described as attached hereto, and

WHEREAS, the said City Council of the City of Modesto finds after due examination that due notice of said election was published in The Riverbank News, a newspaper of general circulation printed and published outside the City of Modesto, but in Stanislaus County, California, which said notice appeared in said newspaper on March 17, 24, 31 and April 7, in the year 19 72, and that prior to said publication in said newspaper a date was set giving due notice that owners of property in said Glendale-Miller Addition could appear before said City Council on the 24th day of January, 19 72, at which time said hearing was continued to February 7, 1972; to protest holding of said election/and it further appearing to the said Council and the said Council so finds that all other requirements of the Annexation Act of 1913, as amended, and all other requirements of the Election Laws of the State of California have been duly and regularly followed and that all of the procedures adopted and employed in the annexation proceedings and in the holding of said election are proper and legal, and

WHEREAS, after the holding of said election, the election officers thereof delivered to and deposited with the Clerk of this Council the ballots, tally sheets, and the returns of said election, and it appearing and the Council so finding that the proposition submitted at said election was whether or not such territory shall be annexed to, incorporated in, and made a part of said City of Modesto, and whether or not the property in said territory shall, after such annexation, be subjected to taxation equally with the property within the City of Modesto to pay the bonded indebtedness of the City of Modesto for the acquisition, construction or completion of municipal improvements outstanding or authorized at the date of the first publication of the notice of the election,

NOW, THEREFORE, BE IT RESOLVED, CERTIFIED AND DECLARED BY THE COUNCIL OF THE CITY OF MODESTO that the said Special Election held in said territory to determine whether or not said territory shall be annexed to,

incorporated in, and made a part of said City of Modesto, and whether or not the property in said territory shall, after such annexation, be subjected to taxation equally with the property within the City of Modesto to pay the bonded indebtedness of the City of Modesto for the acquisition, construction or completion of municipal improvements outstanding or authorized at the date of the first publication of the notice of the election, was regularly called, held, and conducted as required by law; that the proper and complete returns thereof have been made and received; that the same have been properly canvassed; that from the returns so canvassed as aforesaid, it appears and the Council so finds that at said special election the total number of votes cast was and is 214; that the number of votes cast for annexation was and is 127; that the number of votes cast against annexation was and is 87; that the number of votes cast which were voided was None; that the total number of votes cast at each special precinct and by absent voters and the total number of votes cast at each special precinct and by absent voters for annexation and the total number of votes cast at each special precinct and by absent voters against annexation and the total number of votes cast at each special precinct and by absent voters which were voided were and are as follows:

<u>Special Precinct No. and Absent Voter Ballots</u>	<u>Total Votes Cast</u>	<u>In Favor of Annexation</u>	<u>Opposed to Annexation</u>	<u>Voided</u>
Special Precinct No. 1	212	125	87	None
Absent Voter Ballots	2	2	0	None
	<u>214</u>	<u>127</u>	<u>87</u>	<u>None</u>

That said City Council further finds that the measure, to wit: "Shall the Glendale-Miller Addition be annexed to, incorporated in, and made a part of the City of Modesto, and the property therein be subjected to taxation after annexation equally with the property within the City to pay the bonded indebtedness of the City of Modesto for the acquisition, construction or completion of municipal improvements outstanding or authorized at the date of the first publication of the notice of election?" held to determine whether or not said property shall be annexed to the City, received a majority of the votes cast for annexation and that, therefore, said measure carried.

The foregoing resolution was introduced at a regular meeting of the Council of the City of Modesto held on the 17th day of April, 1972, by Councilman Smith, who moved its adoption, which motion being duly seconded by Councilman Elliott, was upon roll call carried and the resolution adopted by the following vote:

AYES: Councilmen: Dixon, Elliott, Simon, Smith, Mayor Davies

NOES: Councilmen: None

ABSENT: Councilmen: Dunlap, Newton

ATTEST: Pauline P. Stanley  
~~XX~~  
PAULINE P. STANLEY  
Acting City Clerk

(SEAL)

APPROVED AS TO FORM:

By Elwyn L. Johnson  
ELWYN L. JOHNSON, City Attorney

APPROVED AS TO DESCRIPTION:

By RC Mangnall  
Public Works Department

Roll  
4-13-72

## GLENDALE-MILLER ADDITION

All that real property in the State of California, County of Stanislaus, being a portion of the Southeast quarter of Section 27 and the Southwest quarter of Section 26, Township 3 South, Range 9 East, Mount Diablo Base and Meridian, described as follows:

Beginning at a point on the existing City Limits as established by the Southeast corner of the GLENDALE NO. 2 ADDITION(254), as per description filed June 15, 1970, as Instrument 19307, Stanislaus County Records, said point being on the center line of a 60.00 foot public road known as Parry Avenue; thence along the existing City Limits on the Eastern boundary of said ADDITION (254), and the Eastern boundary of the Glendale No. 1 ADDITION (253), as per description filed June 15, 1970, as Instrument 19306, Stanislaus County Records, North  $0^{\circ} 36' 00''$  West, 275.00 feet, to the Northeast corner of said Addition (253); thence along the Southern boundary of the LA LOMA-YOSEMITE ADDITION (55), as per description filed December 4, 1953, as Instrument 30045, Stanislaus County Records, South  $89^{\circ} 50' 00''$  East, 619.50 feet, to the most Eastern Boundary of said Addition (55), which is also the Western line of an 80.00 foot public road known as El Vista Avenue; thence continuing along the existing City Limits on the Western line of said El Vista Avenue, North  $0^{\circ} 36' 30''$  West, 180.00 Feet; to a Northeastern corner of said Addition (55), and the Northern line of Miller Avenue; thence along the existing City Limits on the Northern line of Miller Avenue, North  $89^{\circ} 50' 00''$  West, 124.48 feet, to an Eastern boundary of said Addition (55); thence continuing along the existing City Limits North  $0^{\circ} 36' 00''$  West, 566.88 feet, to the center line of a 60.00 foot public road known as Haddon Avenue; thence leaving the existing City Limits and along the center line of said Haddon Avenue, South  $89^{\circ} 46' 00''$  East, 164.41 feet, to the center line of El Vista Avenue which is also the section line common to Section 26 and 27; thence continuing along the center line of Haddon Avenue, South  $89^{\circ} 56' 10''$  East, 1313.45 feet, to the center line of a 60.00 foot public road known as Trask Lane; thence North  $80^{\circ} 35' 00''$  East, 121.43 feet; thence continuing along the center line of Haddon Avenue, South  $89^{\circ} 56' 20''$  East, 537.25 feet, to the existing City Limits as established by the Western boundary of the RIVERSIDE ADDITION (228), as per description filed March 24, 1969, as Instrument 9772, Stanislaus County Records; thence along the existing City Limits South  $0^{\circ} 34' 20''$  East, 902.30 feet, to a Southwestern corner of said Addition (228); thence along the existing City Limits on a Southern boundary of said Addition (228), South  $89^{\circ} 56' 20''$  East, 200.00 feet; thence continuing along the existing City Limits on a Western boundary of said Addition (228), South  $0^{\circ} 34' 20''$  East, 358.63 feet, to a Northern boundary of said Addition (228), and the Northern line of an 83.00 foot public road known as Yosemite Boulevard; thence along the Northern line of said Yosemite Boulevard, North  $89^{\circ} 54' 15''$  West, 886.91 feet, to the Eastern boundary of the YOSEMITE LANES ADDITION (163), as per description filed May 19, 1964, as Instrument 19735, Stanislaus County Records and the Western line of Trask Lane; thence along said Western line, North  $0^{\circ} 35' 20''$  West, 218.00 feet, to a Northeast corner of said Addition (163); thence along a Northern boundary of said Addition (163), North  $89^{\circ} 54' 15''$  West, 656.55 feet, to the Western line of a 60.00 foot public road known as Colfax Avenue and an Eastern boundary of said Addition (163); thence along the existing City Limits on an Eastern boundary of said Addition (163), North  $0^{\circ} 35' 55''$  West, 85.18 feet; thence continuing along the existing City Limits on a tangent curve concave to the Southwest, having a Radius of 15.00 feet, a Central Angle of  $89^{\circ} 18' 20''$  and an Arc Length of 23.38 feet; thence continuing along the existing City Limits, North  $89^{\circ} 54' 15''$  West, 125.18 feet; thence along the existing City Limits South  $0^{\circ} 35' 55''$  East, 100.00 feet; thence along a Northern boundary of said Addition (163), North  $89^{\circ} 54' 15''$  West, 486.56 feet, to the center line of El Vista Avenue; thence continuing along the existing City Limits on a Northern boundary of Additions (163) and (55), North  $89^{\circ} 50' 00''$  West, 659.53 feet, to the point of beginning, containing 57.809 Acres, more or less.

MODESTO CITY COUNCIL  
RESOLUTION NO. 72-506

A RESOLUTION SETTING TIME AND PLACE FOR HEARING REQUEST OF J. WILMAR JENSEN, ATTORNEY FOR GALAS BROTHERS, INC., TO APPEAL FROM BOARD OF ZONING ADJUSTMENT DECISION TO NOT ALLOW USE OF LOUD SPEAKER SYSTEM THAT IS AUDIBLE OUTSIDE OF BUILDING OF THE CALIFORNIA 5-MINUTE CAR WASH AT MCHENRY AND MENSINGER

BE IT HEREBY RESOLVED by the Council of the City of

Modesto that May 8, 1972, at 7:40 P.M. in the Council Chambers, City Hall, 801 Eleventh Street, Modesto, California is hereby set as the time and place for consideration of request of J. Wilmar Jensen, Attorney for Galas Brothers, Inc., to appeal from Board of Zoning Adjustment decision to not allow use of loud speaker system that is audible outside of building of the California 5-minute car wash at McHenry and Mensinger

The foregoing resolution was introduced at a regular meeting of the Council of the City of Modesto held on the 17th day of April, 1972, by Councilman Smith, who moved its adoption, which motion being duly seconded by Councilman Elliott, was upon roll call carried and the resolution adopted by the following vote:

- AYES: Councilmen: Dixon, Elliott, Simon, Smith, Mayor Davies
- NOES: Councilmen: None
- ABSENT: Councilmen: Dunlap, Newton

ATTEST: Pauline P. Stanley  
~~XXXXXXXXXXXXXXXXXXXXXXXXXXXXXXXXXXXX~~  
PAULINE P. STANLEY, Acting City Clerk

MODESTO CITY COUNCIL  
RESOLUTION NO. 72-507

A RESOLUTION ACCEPTING THE BID OF LLOYD E. TULL FOR INSTALLATION OF  
WATER LINES IN COFFEE PLAZA NO. 5 AND ERIN ESTATES

WHEREAS, Resolution No. 72-406 , adopted by the Council of the  
City of Modesto on March 27, 1972 , approved the plans and speci-  
fications for the installation of Water Lines in Coffee Plaza No. 5  
and Erin Estates

and authorized the calling for bids, and

WHEREAS, the bids received for the installation of Water Lines in  
Coffee Plaza No. 5 and Erin Estates  
were opened at 10:00 A.M. on April 11, 1972 and later tabulated by  
the Director of Public Works for the consideration of the Council, and

WHEREAS, the Director of Public Works has recommended that  
the bid of Lloyd E. Tull, Inc. in the amount of \$22,092

be accepted as the lowest responsible bid.

NOW, THEREFORE, BE IT RESOLVED by the Council of the City of Modesto  
that the bid of Lloyd E. Tull, Inc. in the amount of \$22,092

be accepted and the execution of a contract for the completion of the  
project by the City's designated officials be authorized.

The foregoing resolution was introduced at a regular meeting of  
the Council of the City of Modesto held on the 17th day of April,  
1972 , by Councilman Smith , who moved its adoption, which motion  
being duly seconded by Councilman Elliott , was upon roll call  
carried and the resolution adopted by the following vote:

AYES: Councilmen: Dixon, Elliott, Simon, Smith, Mayor Davies

NOES: Councilmen: None

ABSENT: Councilmen: Dunlap, Newton

ATTEST:

Pauline P. Stanley

~~XX~~  
PAULINE P. STANLEY, Acting City Clerk

MODESTO CITY COUNCIL  
RESOLUTION NO. 72-508

A RESOLUTION ACCEPTING THE CONSTRUCTION OF VALLEY CONSTRUCTION COMPANY'S CONTRACT FOR WATER LINES IN CARVER MANOR NO. 2, TULLY MANOR NO. 6 AND STANDIFORD AVENUE

WHEREAS, a report has been filed by the Director of Public Works that the construction of Water Lines in Carver Manor No. 2, Tully Manor No. 6 and Standiford Avenue has been completed by Valley Construction

in accordance with the contract agreement dated January 10, 1972.

NOW, THEREFORE, BE IT RESOLVED that the construction of Water Lines in Carver Manor No. 2, Tully Manor No. 6 and Standiford Avenue be accepted from said contractor, Valley Construction

that notice of completion be filed with the Recorder of Stanislaus County and that payment of amounts due in the amount of \$13,869.75 as provided in the contract, be authorized.

The foregoing resolution was introduced at a regular meeting of the Council of the City of Modesto held on the 17th day of April, 1972, by Councilman Smith, who moved its adoption, which motion being duly seconded by Councilman Elliott, was upon roll call carried and the resolution adopted by the following vote:

AYES: Councilmen: Dixon, Elliott, Simon, Smith, Mayor Davies

NOES: Councilmen: None

ABSENT: Councilmen: Dunlap, Newton

ATTEST: Pauline P. Stanley  
-W. T. CHYNOWETH, City Clerk  
*a. ety*

MODESTO CITY COUNCIL  
RESOLUTION NO. 72-509

A RESOLUTION APPROVING PLANS AND SPECIFICATIONS AND AUTHORIZING CALL  
FOR BIDS FOR ANNUAL REQUIREMENTS OF TRAFFIC LINE PAINT

BE IT HEREBY RESOLVED by the Council of the City of Modesto as follows:

SECTION 1. The plans and specifications for annual requirements of traffic line paint

copies of which are on file, are hereby accepted and approved.

SECTION 2. The City Clerk is hereby authorized to call for public competitive sealed bids for the above named project, to be opened in the office of the City Clerk, 801 11th Street, in the City of Modesto, on May 2, 1972 at 2:00 P.M. and the City Clerk is hereby directed to give notice inviting such sealed bids in the time, form, and manner provided by law.

SECTION 3. After the bids are opened, they shall be tabulated and analyzed and a report submitted to the Council at its next regular meeting.

The foregoing resolution was introduced at a regular meeting of the Council of the City of Modesto held on the 17th day of April, 1972, by Councilman Smith who moved its adoption, which motion being duly seconded by Councilman Elliott was upon roll call carried and the resolution adopted by the following vote:

AYES: Councilmen: Dixon, Elliott, Simon, Smith, Mayor Davies

NOES: Councilmen: None

ABSENT: Councilmen: Dunlap, Newton

ATTEST: Pauline P. Stanley

~~XXXXXXXXXXXXXXXXXXXXXXXXXXXXXXXXXXXX~~

PAULINE P. STANLEY, Acting City Clerk

MODESTO CITY COUNCIL  
RESOLUTION NO. 72-510

A RESOLUTION ORDERING THE WORK OF CONSTRUCTION OF  
SIDEWALKS ALONG CERTAIN  
STREETS IN THE CITY OF MODESTO (1536 College Ave., Lot 17  
of Block 6121 - Randall K. Anderson)

WHEREAS, Chapter 27 of Part 3 of Division 7 of the Streets and Highways Code of the State of California establishes a procedure pursuant to which the construction of sidewalks may be required, and

WHEREAS, the Council, did, on March 27, 1972, adopt its Resolution No. 72-432, directing the Superintendent of Streets to give notice requiring the construction of sidewalks along certain streets in the City of Modesto, as provided therein, and

WHEREAS, the Council did by said resolution, set the 17th day of April 1972, at 4:05 o'clock P.M., in the Council Chambers, as the time and place for a hearing for the purpose of passing upon objections or protests, if any, which may be raised by the property owners or other interested persons relating to the proposed work, and

WHEREAS, the Superintendent of Streets has caused notice to be given as directed by said Resolution No. 72-432, and

WHEREAS, at the time set for hearing the protests and objections, if any, to the proposed work, the said Council proceeded to hear the same,

NOW, THEREFORE, BE IT RESOLVED by the Council of the City of Modesto as follows:

SECTION 1. All protests and objections of any kind or nature whatsoever to the proposed work are hereby overruled or denied.

SECTION 2. The Superintendent of Streets is hereby directed to proceed with the project in accordance with the provisions of Resolution No. 72-432 and Chapter 27, Part 3, of Division 7 of the Streets and Highways Code of the State of California.

The foregoing resolution was introduced at a regular meeting of the Council of the City of Modesto held on the 17th day of April, 1972, by Councilman Dixon, who moved its adoption, which motion being duly seconded by Councilman Newton, was upon roll call carried and the resolution adopted by the following vote:

AYES: Councilmen: Dixon, Elliott, Newton, Simon, Smith,  
Mayor Davies

NOES: Councilmen: None

ABSENT: Councilmen: Dunlap

ATTEST: Pauline P. Stanley  
PAULINE P. STANLEY,  
Acting City Clerk

MODESTO CITY COUNCIL  
RESOLUTION NO. 72-511

A RESOLUTION ORDERING THE WORK OF CONSTRUCTION OF  
SIDEWALKS ALONG CERTAIN  
STREETS IN THE CITY OF MODESTO (1526 College Avenue, Lot 15  
of Block 6121 - Mrs. Iva P. Ard)

WHEREAS, Chapter 27 of Part 3 of Division 7 of the Streets and Highways Code of the State of California establishes a procedure pursuant to which the construction of sidewalks may be required, and

WHEREAS, the Council, did, on March 27, 1972, adopt its Resolution No. 72-433, directing the Superintendent of Streets to give notice requiring the construction of sidewalks along certain streets in the City of Modesto, as provided therein, and

WHEREAS, the Council did by said resolution, set the 17th day of April 1972, at 4:05 o'clock P.M., in the Council Chambers, as the time and place for a hearing for the purpose of passing upon objections or protests, if any, which may be raised by the property owners or other interested persons relating to the proposed work, and

WHEREAS, the Superintendent of Streets has caused notice to be given as directed by said Resolution No. 72-433, and

WHEREAS, at the time set for hearing the protests and objections, if any, to the proposed work, the said Council proceeded to hear the same,

NOW, THEREFORE, BE IT RESOLVED by the Council of the City of Modesto as follows:

SECTION 1. All protests and objections of any kind or nature whatsoever to the proposed work are hereby overruled or denied.

SECTION 2. The Superintendent of Streets is hereby directed to proceed with the project in accordance with the provisions of Resolution No. 72-433 and Chapter 27, Part 3, of Division 7 of the Streets and Highways Code of the State of California.

The foregoing resolution was introduced at a regular meeting of the Council of the City of Modesto held on the 17th day of April, 1972, by Councilman Dixon, who moved its adoption, which motion being duly seconded by Councilman Newton, was upon roll call carried and the resolution adopted by the following vote:

AYES: Councilmen: Dixon, Elliott, Newton, Simon, Smith,  
Mayor Davies

NOES: Councilmen: None

ABSENT: Councilmen: Dunlap

ATTEST: Pauline P. Stanley  
PAULINE P. STANLEY,  
Acting City Clerk

MODESTO CITY COUNCIL  
RESOLUTION NO. 72-512

A RESOLUTION ORDERING THE WORK OF CONSTRUCTION OF  
SIDEWALKS ALONG CERTAIN  
STREETS IN THE CITY OF MODESTO (1544 College Avenue, Lot 19 of  
Block 6121 - Mrs. Gladys M. Baker)

WHEREAS, Chapter 27 of Part 3 of Division 7 of the Streets and Highways Code of the State of California establishes a procedure pursuant to which the construction of sidewalks may be required, and

WHEREAS, the Council, did, on March 27, 1972, adopt its Resolution No. 72-434, directing the Superintendent of Streets to give notice requiring the construction of sidewalks along certain streets in the City of Modesto, as provided therein, and

WHEREAS, the Council did by said resolution, set the 17th day of April, 1972, at 4:05 o'clock P.M., in the Council Chambers, as the time and place for a hearing for the purpose of passing upon objections or protests, if any, which may be raised by the property owners or other interested persons relating to the proposed work, and

WHEREAS, the Superintendent of Streets has caused notice to be given as directed by said Resolution No. 72-434, and

WHEREAS, at the time set for hearing the protests and objections, if any, to the proposed work, the said Council proceeded to hear the same,

NOW, THEREFORE, BE IT RESOLVED by the Council of the City of Modesto as follows:

SECTION 1. All protests and objections of any kind or nature whatsoever to the proposed work are hereby overruled or denied.

SECTION 2. The Superintendent of Streets is hereby directed to proceed with the project in accordance with the provisions of Resolution No. 72-434 and Chapter 27, Part 3, of Division 7 of the Streets and Highways Code of the State of California.

The foregoing resolution was introduced at a regular meeting of the Council of the City of Modesto held on the 17th day of April, 1972, by Councilman Dixon, who moved its adoption, which motion being duly seconded by Councilman Newton, was upon roll call carried and the resolution adopted by the following vote:

AYES: Councilmen: Dixon, Elliott, Newton, Simon, Smith,  
Mayor Davies

NOES: Councilmen: None

ABSENT: Councilmen: Dunlap

ATTEST: Pauline P. Stanley  
PAULINE P. STANLEY,  
Acting City Clerk

MODESTO CITY COUNCIL  
RESOLUTION NO. 72-513

A RESOLUTION ORDERING THE WORK OF CONSTRUCTION OF  
SIDEWALKS ALONG CERTAIN  
STREETS IN THE CITY OF MODESTO (1522 College Avenue, Lot 14  
of Block 6121 - John D. Bartol)

WHEREAS, Chapter 27 of Part 3 of Division 7 of the Streets and Highways Code of the State of California establishes a procedure pursuant to which the construction of sidewalks may be required, and

WHEREAS, the Council, did, on March 27, 1972, adopt its Resolution No. 72-435, directing the Superintendent of Streets to give notice requiring the construction of sidewalks along certain streets in the City of Modesto, as provided therein, and

WHEREAS, the Council did by said resolution, set the 17th day of April 1972, at 4:05 o'clock P.M., in the Council Chambers, as the time and place for a hearing for the purpose of passing upon objections or protests, if any, which may be raised by the property owners or other interested persons relating to the proposed work, and

WHEREAS, the Superintendent of Streets has caused notice to be given as directed by said Resolution No. 72-435, and

WHEREAS, at the time set for hearing the protests and objections, if any, to the proposed work, the said Council proceeded to hear the same,

NOW, THEREFORE, BE IT RESOLVED by the Council of the City of Modesto as follows:

SECTION 1. All protests and objections of any kind or nature whatsoever to the proposed work are hereby overruled or denied.

SECTION 2. The Superintendent of Streets is hereby directed to proceed with the project in accordance with the provisions of Resolution No. 72-435 and Chapter 27, Part 3, of Division 7 of the Streets and Highways Code of the State of California.

The foregoing resolution was introduced at a regular meeting of the Council of the City of Modesto held on the 17th day of April, 1972, by Councilman Dixon, who moved its adoption, which motion being duly seconded by Councilman Newton, was upon roll call carried and the resolution adopted by the following vote:

AYES: Councilmen: Dixon, Elliott, Newton, Simon, Smith,  
Mayor Davies

NOES: Councilmen: None

ABSENT: Councilmen: Dunlap

ATTEST: Pauline P. Stanley  
PAULINE P. STANLEY,  
Acting City Clerk

MODESTO CITY COUNCIL  
RESOLUTION NO. 72-514

A RESOLUTION ORDERING THE WORK OF CONSTRUCTION OF  
SIDEWALKS ALONG CERTAIN  
STREETS IN THE CITY OF MODESTO (1617 College Avenue, Lot 4 of  
Block 6139 - Mrs. Elsie O. Bassi)

WHEREAS, Chapter 27 of Part 3 of Division 7 of the Streets and Highways Code of the State of California establishes a procedure pursuant to which the construction of sidewalks may be required, and

WHEREAS, the Council, did, on March 27, 1972, adopt its Resolution No. 72-436, directing the Superintendent of Streets to give notice requiring the construction of sidewalks along certain streets in the City of Modesto, as provided therein, and

WHEREAS, the Council did by said resolution, set the 17th day of April 1972, at 4:05 o'clock P.M., in the Council Chambers, as the time and place for a hearing for the purpose of passing upon objections or protests, if any, which may be raised by the property owners or other interested persons relating to the proposed work, and

WHEREAS, the Superintendent of Streets has caused notice to be given as directed by said Resolution No. 72-436, and

WHEREAS, at the time set for hearing the protests and objections, if any, to the proposed work, the said Council proceeded to hear the same,

NOW, THEREFORE, BE IT RESOLVED by the Council of the City of Modesto as follows:

SECTION 1. All protests and objections of any kind or nature whatsoever to the proposed work are hereby overruled or denied.

SECTION 2. The Superintendent of Streets is hereby directed to proceed with the project in accordance with the provisions of Resolution No. 72-436 and Chapter 27, Part 3, of Division 7 of the Streets and Highways Code of the State of California.

The foregoing resolution was introduced at a regular meeting of the Council of the City of Modesto held on the 17th day of April, 1972, by Councilman Dixon, who moved its adoption, which motion being duly seconded by Councilman Newton, was upon roll call carried and the resolution adopted by the following vote:

AYES: Councilmen: Dixon, Elliott, Newton, Simon, Smith,  
Mayor Davies

NOES: Councilmen: None

ABSENT: Councilmen: Dunlap

ATTEST: Pauline P. Stanley  
PAULINE P. STANLEY,  
Acting City Clerk

MODESTO CITY COUNCIL  
RESOLUTION NO. 72-515

A RESOLUTION ORDERING THE WORK OF CONSTRUCTION OF  
SIDEWALKS ALONG CERTAIN  
STREETS IN THE CITY OF MODESTO (1705 College Avenue, portion  
of Block 6139 - Gerald N. Follettie)

WHEREAS, Chapter 27 of Part 3 of Division 7 of the Streets and Highways Code of the State of California establishes a procedure pursuant to which the construction of sidewalks may be required, and

WHEREAS, the Council, did, on March 27, 1972, adopt its Resolution No. 72-438, directing the Superintendent of Streets to give notice requiring the construction of sidewalks along certain streets in the City of Modesto, as provided therein, and

WHEREAS, the Council did by said resolution, set the 17th day of April 1972, at 4:05 o'clock P.M., in the Council Chambers, as the time and place for a hearing for the purpose of passing upon objections or protests, if any, which may be raised by the property owners or other interested persons relating to the proposed work, and

WHEREAS, the Superintendent of Streets has caused notice to be given as directed by said Resolution No. 72-438, and

WHEREAS, at the time set for hearing the protests and objections, if any, to the proposed work, the said Council proceeded to hear the same,

NOW, THEREFORE, BE IT RESOLVED by the Council of the City of Modesto as follows:

SECTION 1. All protests and objections of any kind or nature whatsoever to the proposed work are hereby overruled or denied.

SECTION 2. The Superintendent of Streets is hereby directed to proceed with the project in accordance with the provisions of Resolution No. 72-438 and Chapter 27, Part 3, of Division 7 of the Streets and Highways Code of the State of California.

The foregoing resolution was introduced at a regular meeting of the Council of the City of Modesto held on the 17th day of April, 1972, by Councilman Dixon, who moved its adoption, which motion being duly seconded by Councilman Newton, was upon roll call carried and the resolution adopted by the following vote:

AYES: Councilmen: Dixon, Elliott, Newton, Simon, Smith,  
Mayor Davies

NOES: Councilmen: None

ABSENT: Councilmen: Dunlap

ATTEST: Pauline P. Stanley  
PAULINE P. STANLEY,  
Acting City Clerk

MODESTO CITY COUNCIL  
RESOLUTION NO. 72-516

A RESOLUTION ORDERING THE WORK OF CONSTRUCTION OF  
SIDEWALKS ALONG CERTAIN

STREETS IN THE CITY OF MODESTO (On College Ave. and on W.  
Granger Ave. at 1047 W. Granger Ave., Lot 2 of Block 6138 -  
Dunbar G. Garey)

WHEREAS, Chapter 27 of Part 3 of Division 7 of the Streets and  
Highways Code of the State of California establishes a procedure pur-  
suant to which the construction of sidewalks  
may be required, and

WHEREAS, the Council, did, on March 27, 1972,  
adopt its Resolution No. 72-439, directing the Superintendent of  
Streets to give notice requiring the construction of sidewalks  
   along certain streets in the City of Modesto,  
as provided therein, and

WHEREAS, the Council did by said resolution, set the 17th  
day of April 1972, at 4:05 o'clock P.M., in  
the Council Chambers, as the time and place for a hearing for the  
purpose of passing upon objections or protests, if any, which may be  
raised by the property owners or other interested persons relating to  
the proposed work, and

WHEREAS, the Superintendent of Streets has caused notice to be  
given as directed by said Resolution No. 72-439, and

WHEREAS, at the time set for hearing the protests and objections,  
if any, to the proposed work, the said Council proceeded to hear the  
same,

NOW, THEREFORE, BE IT RESOLVED by the Council of the City of  
Modesto as follows:

SECTION 1. All protests and objections of any kind or nature  
whatsoever to the proposed work are hereby overruled or denied.

SECTION 2. The Superintendent of Streets is hereby directed to  
proceed with the project in accordance with the provisions of Resolution  
No. 72-439 and Chapter 27, Part 3, of Division 7 of the Streets  
and Highways Code of the State of California.

The foregoing resolution was introduced at a regular meeting of the Council of the City of Modesto held on the 17th day of April, 1972, by Councilman Dixon, who moved its adoption, which motion being duly seconded by Councilman Newton, was upon roll call carried and the resolution adopted by the following vote:

AYES: Councilmen: Dixon, Elliott, Newton, Simon, Smith,  
Mayor Davies

NOES: Councilmen: None

ABSENT: Councilmen: Dunlap

ATTEST: Pauline P. Stanley  
PAULINE P. STANLEY,  
Acting City Clerk

MODESTO CITY COUNCIL  
RESOLUTION NO. 72-517

A RESOLUTION ORDERING THE WORK OF CONSTRUCTION OF  
SIDEWALKS ALONG CERTAIN  
STREETS IN THE CITY OF MODESTO (1516 College Avenue, Lot 13 of  
Block 6121 - Alfon J. Gemperli)

WHEREAS, Chapter 27 of Part 3 of Division 7 of the Streets and Highways Code of the State of California establishes a procedure pursuant to which the construction of sidewalks may be required, and

WHEREAS, the Council, did, on March 27, 1972, adopt its Resolution No. 72-440, directing the Superintendent of Streets to give notice requiring the construction of sidewalks along certain streets in the City of Modesto, as provided therein, and

WHEREAS, the Council did by said resolution, set the 17th day of April 1972, at 4:05 o'clock P.M., in the Council Chambers, as the time and place for a hearing for the purpose of passing upon objections or protests, if any, which may be raised by the property owners or other interested persons relating to the proposed work, and

WHEREAS, the Superintendent of Streets has caused notice to be given as directed by said Resolution No. 72-440, and

WHEREAS, at the time set for hearing the protests and objections, if any, to the proposed work, the said Council proceeded to hear the same,

NOW, THEREFORE, BE IT RESOLVED by the Council of the City of Modesto as follows:

SECTION 1. All protests and objections of any kind or nature whatsoever to the proposed work are hereby overruled or denied.

SECTION 2. The Superintendent of Streets is hereby directed to proceed with the project in accordance with the provisions of Resolution No. 72-440 and Chapter 27, Part 3, of Division 7 of the Streets and Highways Code of the State of California.

The foregoing resolution was introduced at a regular meeting of the Council of the City of Modesto held on the 17th day of April, 1972, by Councilman Dixon, who moved its adoption, which motion being duly seconded by Councilman Newton, was upon roll call carried and the resolution adopted by the following vote:

AYES: Councilmen: Dixon, Elliott, Newton, Simon, Smith,  
Mayor Davies

NOES: Councilmen: None

ABSENT: Councilmen: Dunlap

ATTEST: Pauline P. Stanley  
PAULINE P. STANLEY,  
Acting City Clerk

MODESTO CITY COUNCIL  
RESOLUTION NO. 72-518

A RESOLUTION ORDERING THE WORK OF CONSTRUCTION OF  
SIDEWALKS ALONG CERTAIN  
STREETS IN THE CITY OF MODESTO (1629 College Avenue, portion of  
Block 6139 - William B. Grogan)

WHEREAS, Chapter 27 of Part 3 of Division 7 of the Streets and Highways Code of the State of California establishes a procedure pursuant to which the construction of sidewalks may be required, and

WHEREAS, the Council, did, on March 27, 1972, adopt its Resolution No. 72-441, directing the Superintendent of Streets to give notice requiring the construction of sidewalks along certain streets in the City of Modesto, as provided therein, and

WHEREAS, the Council did by said resolution, set the 17th day of April 1972, at 4:05 o'clock P.M., in the Council Chambers, as the time and place for a hearing for the purpose of passing upon objections or protests, if any, which may be raised by the property owners or other interested persons relating to the proposed work, and

WHEREAS, the Superintendent of Streets has caused notice to be given as directed by said Resolution No. 72-441, and

WHEREAS, at the time set for hearing the protests and objections, if any, to the proposed work, the said Council proceeded to hear the same,

NOW, THEREFORE, BE IT RESOLVED by the Council of the City of Modesto as follows:

SECTION 1. All protests and objections of any kind or nature whatsoever to the proposed work are hereby overruled or denied.

SECTION 2. The Superintendent of Streets is hereby directed to proceed with the project in accordance with the provisions of Resolution No. 72-441 and Chapter 27, Part 3, of Division 7 of the Streets and Highways Code of the State of California.

The foregoing resolution was introduced at a regular meeting of the Council of the City of Modesto held on the 17th day of April, 1972, by Councilman Dixon, who moved its adoption, which motion being duly seconded by Councilman Newton, was upon roll call carried and the resolution adopted by the following vote:

AYES: Councilmen: Dixon, Elliott, Newton, Simon, Smith,  
Mayor Davies

NOES: Councilmen: None

ABSENT: Councilmen: Dunlap

ATTEST: Pauline P. Stanley  
PAULINE P. STANLEY,  
Acting City Clerk

MODESTO CITY COUNCIL  
RESOLUTION NO. 72-519

A RESOLUTION ORDERING THE WORK OF CONSTRUCTION OF  
SIDEWALKS ALONG CERTAIN  
STREETS IN THE CITY OF MODESTO (1530 College Avenue, Lot 16 of  
Block 6121 - Leon L. LaFaille)

WHEREAS, Chapter 27 of Part 3 of Division 7 of the Streets and  
Highways Code of the State of California establishes a procedure pur-  
suant to which the construction of sidewalks  
may be required, and

WHEREAS, the Council, did, on March 27, 1972,  
adopt its Resolution No. 72-442, directing the Superintendent of  
Streets to give notice requiring the construction of sidewalks  
along certain streets in the City of Modesto,  
as provided therein, and

WHEREAS, the Council did by said resolution, set the 17th  
day of April 1972, at 4:05 o'clock P.M., in  
the Council Chambers, as the time and place for a hearing for the  
purpose of passing upon objections or protests, if any, which may be  
raised by the property owners or other interested persons relating to  
the proposed work, and

WHEREAS, the Superintendent of Streets has caused notice to be  
given as directed by said Resolution No. 72-442, and

WHEREAS, at the time set for hearing the protests and objections,  
if any, to the proposed work, the said Council proceeded to hear the  
same,

NOW, THEREFORE, BE IT RESOLVED by the Council of the City of  
Modesto as follows:

SECTION 1. All protests and objections of any kind or nature  
whatsoever to the proposed work are hereby overruled or denied.

SECTION 2. The Superintendent of Streets is hereby directed to  
proceed with the project in accordance with the provisions of Resolution  
No. 72-442 and Chapter 27, Part 3, of Division 7 of the Streets  
and Highways Code of the State of California.

The foregoing resolution was introduced at a regular meeting of the Council of the City of Modesto held on the 17th day of April, 1972, by Councilman Dixon, who moved its adoption, which motion being duly seconded by Councilman Newton, was upon roll call carried and the resolution adopted by the following vote:

AYES: Councilmen: Dixon, Elliott, Newton, Simon, Smith,  
Mayor Davies

NOES: Councilmen: None

ABSENT: Councilmen: Dunlap

ATTEST: Pauline P. Stanley  
PAULINE P. STANLEY,  
Acting City Clerk

MODESTO CITY COUNCIL  
RESOLUTION NO. 72-520

A RESOLUTION ORDERING THE WORK OF CONSTRUCTION OF  
SIDEWALKS ALONG CERTAIN  
STREETS IN THE CITY OF MODESTO (1720 College Avenue, portion  
of Block 6138 - Robert L. Larson)

WHEREAS, Chapter 27 of Part 3 of Division 7 of the Streets and Highways Code of the State of California establishes a procedure pursuant to which the construction of sidewalks may be required, and

WHEREAS, the Council, did, on March 27, 1972, adopt its Resolution No. 72-443, directing the Superintendent of Streets to give notice requiring the construction of sidewalks along certain streets in the City of Modesto, as provided therein, and

WHEREAS, the Council did by said resolution, set the 17th day of April 1972, at 4:05 o'clock P.M., in the Council Chambers, as the time and place for a hearing for the purpose of passing upon objections or protests, if any, which may be raised by the property owners or other interested persons relating to the proposed work, and

WHEREAS, the Superintendent of Streets has caused notice to be given as directed by said Resolution No. 72-443, and

WHEREAS, at the time set for hearing the protests and objections, if any, to the proposed work, the said Council proceeded to hear the same,

NOW, THEREFORE, BE IT RESOLVED by the Council of the City of Modesto as follows:

SECTION 1. All protests and objections of any kind or nature whatsoever to the proposed work are hereby overruled or denied.

SECTION 2. The Superintendent of Streets is hereby directed to proceed with the project in accordance with the provisions of Resolution No. 72-443 and Chapter 27, Part 3, of Division 7 of the Streets and Highways Code of the State of California.

The foregoing resolution was introduced at a regular meeting of the Council of the City of Modesto held on the 17th day of April, 1972, by Councilman Dixon, who moved its adoption, which motion being duly seconded by Councilman Newton, was upon roll call carried and the resolution adopted by the following vote:

AYES: Councilmen: Dixon, Elliott, Newton, Simon, Smith,  
Mayor Davies

NOES: Councilmen: None

ABSENT: Councilmen: Dunlap

ATTEST: Pauline P. Stanley  
PAULINE P. STANLEY,  
Acting City Clerk

MODESTO CITY COUNCIL  
RESOLUTION NO. 72-521

A RESOLUTION ORDERING THE WORK OF CONSTRUCTION OF  
SIDEWALKS ALONG CERTAIN  
STREETS IN THE CITY OF MODESTO (1540 College Avenue, Lot 18  
of Block 6121 - Bill W. Love)

WHEREAS, Chapter 27 of Part 3 of Division 7 of the Streets and Highways Code of the State of California establishes a procedure pursuant to which the construction of sidewalks may be required, and

WHEREAS, the Council, did, on March 27, 1972, adopt its Resolution No. 72-444, directing the Superintendent of Streets to give notice requiring the construction of sidewalks along certain streets in the City of Modesto, as provided therein, and

WHEREAS, the Council did by said resolution, set the 17th day of April 1972, at 4:05 o'clock P.M., in the Council Chambers, as the time and place for a hearing for the purpose of passing upon objections or protests, if any, which may be raised by the property owners or other interested persons relating to the proposed work, and

WHEREAS, the Superintendent of Streets has caused notice to be given as directed by said Resolution No. 72-444, and

WHEREAS, at the time set for hearing the protests and objections, if any, to the proposed work, the said Council proceeded to hear the same,

NOW, THEREFORE, BE IT RESOLVED by the Council of the City of Modesto as follows:

SECTION 1. All protests and objections of any kind or nature whatsoever to the proposed work are hereby overruled or denied.

SECTION 2. The Superintendent of Streets is hereby directed to proceed with the project in accordance with the provisions of Resolution No. 72-444 and Chapter 27, Part 3, of Division 7 of the Streets and Highways Code of the State of California.

The foregoing resolution was introduced at a regular meeting of the Council of the City of Modesto held on the 17th day of April, 1972, by Councilman Dixon, who moved its adoption, which motion being duly seconded by Councilman Newton, was upon roll call carried and the resolution adopted by the following vote:

AYES: Councilmen: Dixon, Elliott, Newton, Simon, Smith,  
Mayor Davies

NOES: Councilmen: None

ABSENT: Councilmen: Dunlap

ATTEST: Pauline P. Stanley  
PAULINE P. STANLEY,  
Acting City Clerk

MODESTO CITY COUNCIL  
RESOLUTION NO. 72-522

A RESOLUTION ORDERING THE WORK OF CONSTRUCTION OF  
SIDEWALKS ALONG CERTAIN  
STREETS IN THE CITY OF MODESTO (On College Ave. and on W. Granger  
Ave. at 1105 W. Granger Ave., portion of Block 6139 - Warren E.  
Lovejoy)

WHEREAS, Chapter 27 of Part 3 of Division 7 of the Streets and  
Highways Code of the State of California establishes a procedure pur-  
suant to which the construction of sidewalks  
may be required, and

WHEREAS, the Council, did, on March 27, 1972,  
adopt its Resolution No. 72-445, directing the Superintendent of  
Streets to give notice requiring the construction of sidewalks  
along certain streets in the City of Modesto,  
as provided therein, and

WHEREAS, the Council did by said resolution, set the 17th  
day of April 1972, at 4:05 o'clock P.M., in  
the Council Chambers, as the time and place for a hearing for the  
purpose of passing upon objections or protests, if any, which may be  
raised by the property owners or other interested persons relating to  
the proposed work, and

WHEREAS, the Superintendent of Streets has caused notice to be  
given as directed by said Resolution No. 72-445, and

WHEREAS, at the time set for hearing the protests and objections,  
if any, to the proposed work, the said Council proceeded to hear the  
same,

NOW, THEREFORE, BE IT RESOLVED by the Council of the City of  
Modesto as follows:

SECTION 1. All protests and objections of any kind or nature  
whatsoever to the proposed work are hereby overruled or denied.

SECTION 2. The Superintendent of Streets is hereby directed to  
proceed with the project in accordance with the provisions of Resolution  
No. 72-445 and Chapter 27, Part 3, of Division 7 of the Streets  
and Highways Code of the State of California.

The foregoing resolution was introduced at a regular meeting of the Council of the City of Modesto held on the 17th day of April, 1972, by Councilman Dixon, who moved its adoption, which motion being duly seconded by Councilman Newton, was upon roll call carried and the resolution adopted by the following vote:

AYES: Councilmen: Dixon, Elliott, Newton, Simon, Smith,  
Mayor Davies

NOES: Councilmen: None

ABSENT: Councilmen: Dunlap

ATTEST: Pauline P. Stanley  
PAULINE P. STANLEY,  
Acting City Clerk

MODESTO CITY COUNCIL  
RESOLUTION NO. 72-523

A RESOLUTION ORDERING THE WORK OF CONSTRUCTION OF  
SIDEWALKS ALONG CERTAIN  
STREETS IN THE CITY OF MODESTO (1713 College Avenue, portion  
of Block 6139 - Jack Matheny)

WHEREAS, Chapter 27 of Part 3 of Division 7 of the Streets and Highways Code of the State of California establishes a procedure pursuant to which the construction of \_\_\_\_\_ sidewalks may be required, and

WHEREAS, the Council, did, on March 27, 1972, adopt its Resolution No. 72-447, directing the Superintendent of Streets to give notice requiring the construction of \_\_\_\_\_ sidewalks \_\_\_\_\_ along certain streets in the City of Modesto, as provided therein, and

WHEREAS, the Council did by said resolution, set the 17th day of April 1972, at 4:05 o'clock P.M., in the Council Chambers, as the time and place for a hearing for the purpose of passing upon objections or protests, if any, which may be raised by the property owners or other interested persons relating to the proposed work, and

WHEREAS, the Superintendent of Streets has caused notice to be given as directed by said Resolution No. 72-447, and

WHEREAS, at the time set for hearing the protests and objections, if any, to the proposed work, the said Council proceeded to hear the same,

NOW, THEREFORE, BE IT RESOLVED by the Council of the City of Modesto as follows:

SECTION 1. All protests and objections of any kind or nature whatsoever to the proposed work are hereby overruled or denied.

SECTION 2. The Superintendent of Streets is hereby directed to proceed with the project in accordance with the provisions of Resolution No. 72-447 and Chapter 27, Part 3, of Division 7 of the Streets and Highways Code of the State of California.

The foregoing resolution was introduced at a regular meeting of the Council of the City of Modesto held on the 17th day of April, 1972, by Councilman Dixon, who moved its adoption, which motion being duly seconded by Councilman Newton, was upon roll call carried and the resolution adopted by the following vote:

AYES: Councilmen: Dixon, Elliott, Newton, Simon, Smith,  
Mayor Davies

NOES: Councilmen: None

ABSENT: Councilmen: Dunlap

ATTEST: Pauline P. Stanley  
PAULINE P. STANLEY,  
Acting City Clerk

MODESTO CITY COUNCIL  
RESOLUTION NO. 72-524

A RESOLUTION ORDERING THE WORK OF CONSTRUCTION OF  
SIDEWALKS ALONG CERTAIN  
STREETS IN THE CITY OF MODESTO (1701 College Avenue, portion  
of Block 6139 - Neal E. Mathies)

WHEREAS, Chapter 27 of Part 3 of Division 7 of the Streets and Highways Code of the State of California establishes a procedure pursuant to which the construction of sidewalks may be required, and

WHEREAS, the Council, did, on March 27, 1972, adopt its Resolution No. 72-448, directing the Superintendent of Streets to give notice requiring the construction of sidewalks along certain streets in the City of Modesto, as provided therein, and

WHEREAS, the Council did by said resolution, set the 17th day of April 1972, at 4:05 o'clock P.M., in the Council Chambers, as the time and place for a hearing for the purpose of passing upon objections or protests, if any, which may be raised by the property owners or other interested persons relating to the proposed work, and

WHEREAS, the Superintendent of Streets has caused notice to be given as directed by said Resolution No. 72-448, and

WHEREAS, at the time set for hearing the protests and objections, if any, to the proposed work, the said Council proceeded to hear the same,

NOW, THEREFORE, BE IT RESOLVED by the Council of the City of Modesto as follows:

SECTION 1. All protests and objections of any kind or nature whatsoever to the proposed work are hereby overruled or denied.

SECTION 2. The Superintendent of Streets is hereby directed to proceed with the project in accordance with the provisions of Resolution No. 72-448 and Chapter 27, Part 3, of Division 7 of the Streets and Highways Code of the State of California.

The foregoing resolution was introduced at a regular meeting of the Council of the City of Modesto held on the 17th day of April, 1972, by Councilman Dixon, who moved its adoption, which motion being duly seconded by Councilman Newton, was upon roll call carried and the resolution adopted by the following vote:

AYES: Councilmen: Dixon, Elliott, Newton, Simon, Smith,  
Mayor Davies

NOES: Councilmen: None

ABSENT: Councilmen: Dunlap

ATTEST: Pauline P. Stanley  
PAULINE P. STANLEY,  
Acting City Clerk

MODESTO CITY COUNCIL  
RESOLUTION NO. 72-525

A RESOLUTION ORDERING THE WORK OF CONSTRUCTION OF  
SIDEWALKS ALONG CERTAIN  
STREETS IN THE CITY OF MODESTO (1707 College Avenue, portion  
of Block 6139 - Clifford W. Morris)

WHEREAS, Chapter 27 of Part 3 of Division 7 of the Streets and Highways Code of the State of California establishes a procedure pursuant to which the construction of sidewalks may be required, and

WHEREAS, the Council, did, on March 27, 1972, adopt its Resolution No. 72-449, directing the Superintendent of Streets to give notice requiring the construction of sidewalks along certain streets in the City of Modesto, as provided therein, and

WHEREAS, the Council did by said resolution, set the 17th day of April 1972, at 4:05 o'clock P.M., in the Council Chambers, as the time and place for a hearing for the purpose of passing upon objections or protests, if any, which may be raised by the property owners or other interested persons relating to the proposed work, and

WHEREAS, the Superintendent of Streets has caused notice to be given as directed by said Resolution No. 72-449, and

WHEREAS, at the time set for hearing the protests and objections, if any, to the proposed work, the said Council proceeded to hear the same,

NOW, THEREFORE, BE IT RESOLVED by the Council of the City of Modesto as follows:

SECTION 1. All protests and objections of any kind or nature whatsoever to the proposed work are hereby overruled or denied.

SECTION 2. The Superintendent of Streets is hereby directed to proceed with the project in accordance with the provisions of Resolution No. 72-449 and Chapter 27, Part 3, of Division 7 of the Streets and Highways Code of the State of California.

The foregoing resolution was introduced at a regular meeting of the Council of the City of Modesto held on the 17th day of April, 1972, by Councilman Dixon, who moved its adoption, which motion being duly seconded by Councilman Newton, was upon roll call carried and the resolution adopted by the following vote:

AYES: Councilmen: Dixon, Elliott, Newton, Simon, Smith,  
Mayor Davies

NOES: Councilmen: None

ABSENT: Councilmen: Dunlap

ATTEST: Pauline P. Stanley  
PAULINE P. STANLEY,  
Acting City Clerk

MODESTO CITY COUNCIL  
RESOLUTION NO. 72-526

A RESOLUTION ORDERING THE WORK OF CONSTRUCTION OF  
SIDEWALKS ALONG CERTAIN

STREETS IN THE CITY OF MODESTO (On College Avenue and on W.  
Granger Avenue at 1550 College Avenue, Lot 20 of Block 6121 - Murnace  
H. Neal)

WHEREAS, Chapter 27 of Part 3 of Division 7 of the Streets and  
Highways Code of the State of California establishes a procedure pur-  
suant to which the construction of sidewalks  
may be required, and

WHEREAS, the Council, did, on March 27, 1972,  
adopt its Resolution No. 72-450, directing the Superintendent of  
Streets to give notice requiring the construction of sidewalks  
along certain streets in the City of Modesto,  
as provided therein, and

WHEREAS, the Council did by said resolution, set the 17th  
day of April 1972, at 4:05 o'clock P.M., in  
the Council Chambers, as the time and place for a hearing for the  
purpose of passing upon objections or protests, if any, which may be  
raised by the property owners or other interested persons relating to  
the proposed work, and

WHEREAS, the Superintendent of Streets has caused notice to be  
given as directed by said Resolution No. 72-450, and

WHEREAS, at the time set for hearing the protests and objections,  
if any, to the proposed work, the said Council proceeded to hear the  
same,

NOW, THEREFORE, BE IT RESOLVED by the Council of the City of  
Modesto as follows:

SECTION 1. All protests and objections of any kind or nature  
whatsoever to the proposed work are hereby overruled or denied.

SECTION 2. The Superintendent of Streets is hereby directed to  
proceed with the project in accordance with the provisions of Resolution  
No. 72-450 and Chapter 27, Part 3, of Division 7 of the Streets  
and Highways Code of the State of California.

The foregoing resolution was introduced at a regular meeting of the Council of the City of Modesto held on the 17th day of April, 1972, by Councilman Dixon, who moved its adoption, which motion being duly seconded by Councilman Newton, was upon roll call carried and the resolution adopted by the following vote:

AYES: Councilmen: Dixon, Elliott, Newton, Simon, Smith,  
Mayor Davies

NOES: Councilmen: None

ABSENT: Councilmen: Dunlap

ATTEST: Pauline P. Stanley  
PAULINE P. STANLEY,  
Acting City Clerk

MODESTO CITY COUNCIL  
RESOLUTION NO. 72-527

A RESOLUTION ORDERING THE WORK OF CONSTRUCTION OF  
SIDEWALKS ALONG CERTAIN  
STREETS IN THE CITY OF MODESTO (On College Avenue at 1025  
Pearl Street, Lot 11 of Block 6121 - Donald E. Nelson)

WHEREAS, Chapter 27 of Part 3 of Division 7 of the Streets and Highways Code of the State of California establishes a procedure pursuant to which the construction of sidewalks may be required, and

WHEREAS, the Council, did, on March 27, 1972, adopt its Resolution No. 72-451, directing the Superintendent of Streets to give notice requiring the construction of sidewalks along certain streets in the City of Modesto, as provided therein, and

WHEREAS, the Council did by said resolution, set the 17th day of April 1972, at 4:05 o'clock P.M., in the Council Chambers, as the time and place for a hearing for the purpose of passing upon objections or protests, if any, which may be raised by the property owners or other interested persons relating to the proposed work, and

WHEREAS, the Superintendent of Streets has caused notice to be given as directed by said Resolution No. 72-451, and

WHEREAS, at the time set for hearing the protests and objections, if any, to the proposed work, the said Council proceeded to hear the same,

NOW, THEREFORE, BE IT RESOLVED by the Council of the City of Modesto as follows:

SECTION 1. All protests and objections of any kind or nature whatsoever to the proposed work are hereby overruled or denied.

SECTION 2. The Superintendent of Streets is hereby directed to proceed with the project in accordance with the provisions of Resolution No. 72-451 and Chapter 27, Part 3, of Division 7 of the Streets and Highways Code of the State of California.

The foregoing resolution was introduced at a regular meeting of the Council of the City of Modesto held on the 17th day of April, 1972, by Councilman Dixon, who moved its adoption, which motion being duly seconded by Councilman Newton, was upon roll call carried and the resolution adopted by the following vote:

AYES: Councilmen: Dixon, Elliott, Newton, Simon, Smith,  
Mayor Davies

NOES: Councilmen: None

ABSENT: Councilmen: Dunlap

ATTEST: Pauline P. Stanley  
PAULINE P. STANLEY,  
Acting City Clerk

MODESTO CITY COUNCIL  
RESOLUTION NO. 72-528

A RESOLUTION ORDERING THE WORK OF CONSTRUCTION OF  
SIDEWALKS ALONG CERTAIN  
STREETS IN THE CITY OF MODESTO (1625 College Avenue, portion  
of Block 6139 - Mrs. Elizabeth W. Nickerson)

WHEREAS, Chapter 27 of Part 3 of Division 7 of the Streets and Highways Code of the State of California establishes a procedure pursuant to which the construction of sidewalks may be required, and

WHEREAS, the Council, did, on March 27, 1972, adopt its Resolution No. 72-452, directing the Superintendent of Streets to give notice requiring the construction of sidewalks along certain streets in the City of Modesto, as provided therein, and

WHEREAS, the Council did by said resolution, set the 17th day of April 1972, at 4:05 o'clock P.M., in the Council Chambers, as the time and place for a hearing for the purpose of passing upon objections or protests, if any, which may be raised by the property owners or other interested persons relating to the proposed work, and

WHEREAS, the Superintendent of Streets has caused notice to be given as directed by said Resolution No. 72-452, and

WHEREAS, at the time set for hearing the protests and objections, if any, to the proposed work, the said Council proceeded to hear the same,

NOW, THEREFORE, BE IT RESOLVED by the Council of the City of Modesto as follows:

SECTION 1. All protests and objections of any kind or nature whatsoever to the proposed work are hereby overruled or denied.

SECTION 2. The Superintendent of Streets is hereby directed to proceed with the project in accordance with the provisions of Resolution No. 72-452 and Chapter 27, Part 3, of Division 7 of the Streets and Highways Code of the State of California.

The foregoing resolution was introduced at a regular meeting of the Council of the City of Modesto held on the 17th day of April, 1972, by Councilman Dixon, who moved its adoption, which motion being duly seconded by Councilman Newton, was upon roll call carried and the resolution adopted by the following vote:

AYES: Councilmen: Dixon, Elliott, Newton, Simon, Smith,  
Mayor Davies

NOES: Councilmen: None

ABSENT: Councilmen: Dunlap

ATTEST: Pauline P. Stanley  
PAULINE P. STANLEY,  
Acting City Clerk

MODESTO CITY COUNCIL  
RESOLUTION NO. 72-529

A RESOLUTION ORDERING THE WORK OF CONSTRUCTION OF  
SIDEWALKS ALONG CERTAIN  
STREETS IN THE CITY OF MODESTO (1628 College Avenue, Lot 4 of  
Block 6138 - Benjamin J. Sayre)

WHEREAS, Chapter 27 of Part 3 of Division 7 of the Streets and Highways Code of the State of California establishes a procedure pursuant to which the construction of sidewalks may be required, and

WHEREAS, the Council, did, on March 27, 1972, adopt its Resolution No. 72-453, directing the Superintendent of Streets to give notice requiring the construction of sidewalks along certain streets in the City of Modesto, as provided therein, and

WHEREAS, the Council did by said resolution, set the 17th day of April 1972, at 4:05 o'clock P.M., in the Council Chambers, as the time and place for a hearing for the purpose of passing upon objections or protests, if any, which may be raised by the property owners or other interested persons relating to the proposed work, and

WHEREAS, the Superintendent of Streets has caused notice to be given as directed by said Resolution No. 72-453, and

WHEREAS, at the time set for hearing the protests and objections, if any, to the proposed work, the said Council proceeded to hear the same,

NOW, THEREFORE, BE IT RESOLVED by the Council of the City of Modesto as follows:

SECTION 1. All protests and objections of any kind or nature whatsoever to the proposed work are hereby overruled or denied.

SECTION 2. The Superintendent of Streets is hereby directed to proceed with the project in accordance with the provisions of Resolution No. 72-453 and Chapter 27, Part 3, of Division 7 of the Streets and Highways Code of the State of California.

The foregoing resolution was introduced at a regular meeting of the Council of the City of Modesto held on the 17th day of April, 1972, by Councilman Dixon, who moved its adoption, which motion being duly seconded by Councilman Newton, was upon roll call carried and the resolution adopted by the following vote:

AYES: Councilmen: Dixon, Elliott, Newton, Simon, Smith,  
Mayor Davies

NOES: Councilmen: None

ABSENT: Councilmen: Dunlap

ATTEST: Pauline P. Stanley  
PAULINE P. STANLEY,  
Acting City Clerk

MODESTO CITY COUNCIL  
RESOLUTION NO. 72-530

A RESOLUTION ORDERING THE WORK OF CONSTRUCTION OF  
SIDEWALKS ALONG CERTAIN  
STREETS IN THE CITY OF MODESTO (1702 College Avenue, Lot 5  
of Block 6138 - Rosemond C. Shipley)

WHEREAS, Chapter 27 of Part 3 of Division 7 of the Streets and Highways Code of the State of California establishes a procedure pursuant to which the construction of sidewalks may be required, and

WHEREAS, the Council, did, on March 27, 1972, adopt its Resolution No. 72-454, directing the Superintendent of Streets to give notice requiring the construction of sidewalks along certain streets in the City of Modesto, as provided therein, and

WHEREAS, the Council did by said resolution, set the 17th day of April 1972, at 4:05 o'clock P.M., in the Council Chambers, as the time and place for a hearing for the purpose of passing upon objections or protests, if any, which may be raised by the property owners or other interested persons relating to the proposed work, and

WHEREAS, the Superintendent of Streets has caused notice to be given as directed by said Resolution No. 72-454, and

WHEREAS, at the time set for hearing the protests and objections, if any, to the proposed work, the said Council proceeded to hear the same,

NOW, THEREFORE, BE IT RESOLVED by the Council of the City of Modesto as follows:

SECTION 1. All protests and objections of any kind or nature whatsoever to the proposed work are hereby overruled or denied.

SECTION 2. The Superintendent of Streets is hereby directed to proceed with the project in accordance with the provisions of Resolution No. 72-454 and Chapter 27, Part 3, of Division 7 of the Streets and Highways Code of the State of California.

The foregoing resolution was introduced at a regular meeting of the Council of the City of Modesto held on the 17th day of April, 1972, by Councilman Dixon, who moved its adoption, which motion being duly seconded by Councilman Newton, was upon roll call carried and the resolution adopted by the following vote:

AYES: Councilmen: Dixon, Elliott, Newton, Simon, Smith,  
Mayor Davies

NOES: Councilmen: None

ABSENT: Councilmen: Dunlap

ATTEST: Pauline P. Stanley  
PAULINE P. STANLEY,  
Acting City Clerk

MODESTO CITY COUNCIL  
RESOLUTION NO. 72-531

A RESOLUTION ORDERING THE WORK OF CONSTRUCTION OF  
SIDEWALKS ALONG CERTAIN  
STREETS IN THE CITY OF MODESTO (1512 College Avenue, Lot 12 of  
Block 6121 - Neville J. Smith)

WHEREAS, Chapter 27 of Part 3 of Division 7 of the Streets and Highways Code of the State of California establishes a procedure pursuant to which the construction of sidewalks may be required, and

WHEREAS, the Council, did, on March 27, 1972, adopt its Resolution No. 72-455, directing the Superintendent of Streets to give notice requiring the construction of sidewalks along certain streets in the City of Modesto, as provided therein, and

WHEREAS, the Council did by said resolution, set the 17th day of April 1972, at 4:05 o'clock P.M., in the Council Chambers, as the time and place for a hearing for the purpose of passing upon objections or protests, if any, which may be raised by the property owners or other interested persons relating to the proposed work, and

WHEREAS, the Superintendent of Streets has caused notice to be given as directed by said Resolution No. 72-455, and

WHEREAS, at the time set for hearing the protests and objections, if any, to the proposed work, the said Council proceeded to hear the same,

NOW, THEREFORE, BE IT RESOLVED by the Council of the City of Modesto as follows:

SECTION 1. All protests and objections of any kind or nature whatsoever to the proposed work are hereby overruled or denied.

SECTION 2. The Superintendent of Streets is hereby directed to proceed with the project in accordance with the provisions of Resolution No. 72-455 and Chapter 27, Part 3, of Division 7 of the Streets and Highways Code of the State of California.

The foregoing resolution was introduced at a regular meeting of the Council of the City of Modesto held on the 17th day of April, 1972, by Councilman Dixon, who moved its adoption, which motion being duly seconded by Councilman Newton, was upon roll call carried and the resolution adopted by the following vote:

AYES: Councilmen: Dixon, Elliott, Newton, Simon, Smith,  
Mayor Davies

NOES: Councilmen: None

ABSENT: Councilmen: Dunlap

ATTEST: Pauline P. Stanley  
PAULINE P. STANLEY,  
Acting City Clerk

MODESTO CITY COUNCIL  
RESOLUTION NO. 72-532

A RESOLUTION ORDERING THE WORK OF CONSTRUCTION OF  
SIDEWALKS ALONG CERTAIN  
STREETS IN THE CITY OF MODESTO (1616 College Avenue, Lot 1 and 2 of  
Block 6138 - Mrs. Annie Wright)

WHEREAS, Chapter 27 of Part 3 of Division 7 of the Streets and Highways Code of the State of California establishes a procedure pursuant to which the construction of sidewalks may be required, and

WHEREAS, the Council, did, on March 27, 1972, adopt its Resolution No. 72-456, directing the Superintendent of Streets to give notice requiring the construction of sidewalks along certain streets in the City of Modesto, as provided therein, and

WHEREAS, the Council did by said resolution, set the 17th day of April 19 72, at 4:05 o'clock P.M., in the Council Chambers, as the time and place for a hearing for the purpose of passing upon objections or protests, if any, which may be raised by the property owners or other interested persons relating to the proposed work, and

WHEREAS, the Superintendent of Streets has caused notice to be given as directed by said Resolution No. 72-456, and

WHEREAS, at the time set for hearing the protests and objections, if any, to the proposed work, the said Council proceeded to hear the same,

NOW, THEREFORE, BE IT RESOLVED by the Council of the City of Modesto as follows:

SECTION 1. All protests and objections of any kind or nature whatsoever to the proposed work are hereby overruled or denied.

SECTION 2. The Superintendent of Streets is hereby directed to proceed with the project in accordance with the provisions of Resolution No. 72-456 and Chapter 27, Part 3, of Division 7 of the Streets and Highways Code of the State of California.

The foregoing resolution was introduced at a regular meeting of the Council of the City of Modesto held on the 17th day of April, 1972, by Councilman Dixon, who moved its adoption, which motion being duly seconded by Councilman Newton, was upon roll call carried and the resolution adopted by the following vote:

AYES: Councilmen: Dixon, Elliott, Newton, Simon, Smith,  
Mayor Davies

NOES: Councilmen: None

ABSENT: Councilmen: Dunlap

ATTEST: Pauline P. Stanley  
PAULINE P. STANLEY,  
Acting City Clerk

MODESTO CITY COUNCIL  
RESOLUTION NO. 72-533

A RESOLUTION CONFIRMING THE REPORT OF THE SUPERINTENDENT OF STREETS CONCERNING THE WORK OF CONSTRUCTION OF SIDEWALK  
ALONG CERTAIN STREETS IN  
THE CITY OF MODESTO IN ACCORDANCE WITH THE IMPROVEMENT DISTRICT ACT OF 1911, ASSESSING THE COST OF CONSTRUCTION AGAINST THE PARCEL OF REAL PROPERTY FRONTING UPON THE IMPROVEMENT, AND DIRECTING THE METHOD OF COLLECTION OF SAID LIEN (Along Fusco Ave. at 1835 Uccello Ave., a portion of Block 2158 - Fred G. Cavener - \$308.35)

WHEREAS, Chapter 27 of Part 3 of Division 7 (Sections 5870 et seq.) of the Streets and Highways Code of the State of California establishes a procedure pursuant to which the construction of sidewalks may be required, and

WHEREAS, the Council did, on June 7, 1971 adopt its Resolution No. 71-529, directing the Superintendent of Streets to give notice requiring the construction of sidewalks along certain streets in the City of Modesto as provided therein, and

WHEREAS, the Superintendent of Streets proceeded to cause the completion of the construction of sidewalks as aforesaid, in compliance with the provisions of Chapter 27 of Part 3 of Division 7 of the Streets and Highways Code, and

WHEREAS, April 17, 1972, at 4:10 o'clock P.M. in the Council Chambers, located in the City Hall, 801 Eleventh Street, Modesto, California, was set as the time and place for a hearing and passing upon the report of the Superintendent of Streets with respect to the construction of said improvement, and

WHEREAS, upon the completion of said hearing, said Council confirmed the report of the Superintendent of Streets, as submitted, and on file in the office of the City Clerk, the cost of said work specified in Section 1 of this resolution being determined in the total amount of \$308.35.

NOW, THEREFORE, BE IT RESOLVED by the Council of the City of Modesto as follows:

SECTION 1. That the cost of the aforesaid work, being the amount of \$308.35, be assessed as a lien against the parcel (s) of property fronting upon the work so constructed.

All that real property in the City of Modesto, County of Stanislaus, State of California, described as follows:

The East 58 feet of the West 628 feet of the North 125 feet of the South 150 feet of the Northeast  $\frac{1}{4}$  of the Southeast  $\frac{1}{4}$  of Section 27, Township 3 South, Range 9 East, Mount Diablo Base and Meridian.

(Stanislaus County Assessor's Parcel No. 002-01 116-0729-001)

SECTION 2. Said assessment shall bear interest on the unpaid balance at the rate of six (6%) per cent per annum, said interest to begin to run on the 31st day after the adoption of this resolution.

SECTION 3. In accordance with the provisions of Section 5893 of the California Streets and Highways Code, it is hereby ordered that the notice of said lien be delivered to the Stanislaus County Auditor, who shall enter the amount thereof on the County Assessment Book opposite the description of the particular property and the amount shall be collected together with all other taxes thereon against the property. The Director of Finance shall deliver said notice of lien to the County Auditor before the date fixed by law for the delivery of the Assessment Book to the County Board of Equalization. The lien shall be collected in accordance with the procedure prescribed in Section 5894 of the California Streets and Highways Code.

The foregoing resolution was introduced at a regular meeting of the Council of the City of Modesto held on the 17th day of April 1972, by Councilman Smith, who moved its adoption, which motion being duly seconded by Councilman Dixon, was upon roll call carried and the resolution adopted by the following vote:

AYES: Councilmen: Dixon, Elliott, Newton, Simon, Smith, Mayor Davies

NOES: Councilmen: None

ABSENT: Councilmen: Dunlap

ATTEST: Pauline P Stanley  
~~XX~~  
PAULINE P. STANLEY, Acting City Clerk

(Regular)

MODESTO CITY COUNCIL  
RESOLUTION NO. 72-534

A RESOLUTION CONFIRMING THE REPORT OF THE SUPERINTENDENT OF STREETS CONCERNING THE WORK OF CONSTRUCTION OF CURB & GUTTER ALONG CERTAIN STREETS IN THE CITY OF MODESTO IN ACCORDANCE WITH THE IMPROVEMENT DISTRICT ACT OF 1911, ASSESSING THE COST OF CONSTRUCTION AGAINST THE PARCEL OF REAL PROPERTY FRONTING UPON THE IMPROVEMENT, AND DIRECTING THE METHOD OF COLLECTION OF SAID LIEN (1550 Sunrise Ave., a portion of Block 1223 - Bruce W. Johnson - \$325.50)

WHEREAS, Chapter 27 of Part 3 of Division 7 (Sections

5870 et seq.) of the Streets and Highways Code of the State of California establishes a procedure pursuant to which the construction of curb and gutter may be required, and

WHEREAS, the Council did, on WAIVED BY PROPERTY OWNER, 19---

adopt its Resolution No. -----, directing the Superintendent of Streets to give notice requiring the construction of curb and gutter along certain streets in the City of Modesto as provided therein, and

WHEREAS, the Superintendent of Streets proceeded to cause the completion of the construction of curb and gutter as aforesaid, in compliance with the provisions of Chapter 27 of Part 3 of Division 7 of the Streets and Highways Code, and

WHEREAS, April 17, 1972, at 4:10 O'clock P.M. in the Council Chambers, located in the City Hall, 801 Eleventh Street, Modesto, California, was set as the time and place for a hearing and passing upon the report of the Superintendent of Streets with respect to the construction of said improvement, and

WHEREAS, upon the completion of said hearing, said Council confirmed the report of the Superintendent of Streets, as submitted, and on file in the office of the City Clerk, the cost of said work specified in Section 1 of this resolution being determined in the total amount of \$325.50.

NOW, THEREFORE, BE IT RESOLVED by the Council of the City of Modesto as follows:

SECTION 1. That the cost of the aforesaid work, being the amount of \$325.50, be assessed in 7 annual installments as a lien against the parcel (s) of property fronting upon the work so constructed.

All that real property in the City of Modesto, County of Stanislaus, State of California, described as follows:

The North 90 feet of the East 160.5 feet of the West 180.5 feet of the Northeast  $\frac{1}{4}$  of Section 21, Township 3 South, Range 9 East, Mount Diablo Base and Meridian.

(Stanislaus County Assessor's Parcel No.'s 002-01 031-0705-001 and 002-01 031-0720-001)

SECTION 2. Said assessment shall bear interest on the unpaid balance at the rate of six (6%) per cent per annum, said interest to begin to run on the 31st day after the adoption of this resolution.

SECTION 3. In accordance with the provisions of Sections 5893 and 5895 of the California Streets and Highways Code, it is hereby ordered that the notice of each annual installment of said lien be delivered to the Stanislaus County Auditor, who shall enter the amount thereof on the County Assessment Book opposite the description of the particular property and the amount shall be collected together with all other taxes thereon against the property. The Director of Finance shall annually deliver said notice of lien to the County Auditor before the date fixed by law for the delivery of the Assessment Book to the County Board of Equalization. The lien shall be collected in accordance with the procedure prescribed in Section 5894 of the California Streets and Highways Code.

The foregoing resolution was introduced at a regular meeting of the Council of the City of Modesto held on the 17th day of April, 1972, by Councilman Smith, who moved its adoption, which motion being duly seconded by Councilman Dixon, was upon roll call carried and the resolution adopted by the following vote:

- AYES: Councilmen: Dixon, Elliott, Newton, Simon, Smith, Mayor Davies
- NOES: Councilmen: None
- ABSENT: Councilmen: Dunlap

ATTEST: Pauline P Stanley  
~~XX~~  
PAULINE P. STANLEY, Acting City Clerk

(Installment)

MODESTO CITY COUNCIL  
RESOLUTION NO. 72-535

A RESOLUTION CONFIRMING THE REPORT OF THE SUPERINTENDENT OF STREETS CONCERNING THE WORK OF CONSTRUCTION OF SIDEWALK ALONG CERTAIN STREETS IN THE CITY OF MODESTO IN ACCORDANCE WITH THE IMPROVEMENT DISTRICT ACT OF 1911, ASSESSING THE COST OF CONSTRUCTION AGAINST THE PARCEL OF REAL PROPERTY FRONTING UPON THE IMPROVEMENT, AND DIRECTING THE METHOD OF COLLECTION OF SAID LIEN (Along Locke Road at 701 Rose Ave., a portion of Block 1025 - Leland C. McCafferty - \$540.40)

WHEREAS, Chapter 27 of Part 3 of Division 7 (Sections 5870 et seq.) of the Streets and Highways Code of the State of California establishes a procedure pursuant to which the construction of sidewalk may be required, and

WHEREAS, the Council did, on May 3, 1971 adopt its Resolution No. 71-400, directing the Superintendent of Streets to give notice requiring the construction of sidewalk along certain streets in the City of Modesto as provided therein, and

WHEREAS, the Superintendent of Streets proceeded to cause the completion of the construction of sidewalk as aforesaid, in compliance with the provisions of Chapter 27 of Part 3 of Division 7 of the Streets and Highways Code, and

WHEREAS, April 17, 1972, at 4:10 O'clock P.M. in the Council Chambers, located in the City Hall, 801 Eleventh Street, Modesto, California, was set as the time and place for a hearing and passing upon the report of the Superintendent of Streets with respect to the construction of said improvement, and

WHEREAS, upon the completion of said hearing, said Council confirmed the report of the Superintendent of Streets, as submitted, and on file in the office of the City Clerk, the cost of said work specified in Section 1 of this resolution being determined in the total amount of \$540.40.

NOW, THEREFORE, BE IT RESOLVED by the Council of the City of Modesto as follows:

SECTION 1. That the cost of the aforesaid work, being the amount of \$540.40, be assessed as a lien against the parcel (s) of property fronting upon the work so constructed.

All that real property in the City of Modesto, County of Stanislaus, State of California, described as follows:

The West 226.50 feet of the East 236.50 feet of the South 135.25 feet of the North  $\frac{1}{2}$  of Lot 33 of Broughton Colony as per map filed March 17, 1904 in Volume 1 of Maps, Page 78, Stanislaus County Records.

(Stanislaus County Assessor's Parcel No. 002-01 032-2907-001)

SECTION 2. Said assessment shall bear interest on the unpaid balance at the rate of six (6%) per cent per annum, said interest to begin to run on the 31st day after the adoption of this resolution.

SECTION 3. In accordance with the provisions of Section 5893 of the California Streets and Highways Code, it is hereby ordered that the notice of said lien be delivered to the Stanislaus County Auditor, who shall enter the amount thereof on the County Assessment Book opposite the description of the particular property and the amount shall be collected together with all other taxes thereon against the property. The Director of Finance shall deliver said notice of lien to the County Auditor before the date fixed by law for the delivery of the Assessment Book to the County Board of Equalization. The lien shall be collected in accordance with the procedure prescribed in Section 5894 of the California Streets and Highways Code.

The foregoing resolution was introduced at a regular meeting of the Council of the City of Modesto held on the 17th day of April 1972, by Councilman Smith, who moved its adoption, which motion being duly seconded by Councilman Dixon, was upon roll call carried and the resolution adopted by the following vote:

AYES:	Councilmen:	Dixon, Elliott, Newton, Simon, Smith, Mayor Davies
NOES:	Councilmen:	None
ABSENT:	Councilmen:	Dunlap

ATTEST: Pauline P Stanley  
~~XXXXXXXXXXXXXXXXXXXXXXXXXXXX~~  
PAULINE P. STANLEY, Acting City  
Clerk

(Regular)

MODESTO CITY COUNCIL  
RESOLUTION NO. 72-536

A RESOLUTION CONFIRMING THE REPORT OF THE SUPERINTENDENT OF STREETS CONCERNING THE WORK OF CONSTRUCTION OF SIDEWALK ALONG CERTAIN STREETS IN THE CITY OF MODESTO IN ACCORDANCE WITH THE IMPROVEMENT DISTRICT ACT OF 1911, ASSESSING THE COST OF CONSTRUCTION AGAINST THE PARCEL OF REAL PROPERTY FRONTING UPON THE IMPROVEMENT, AND DIRECTING THE METHOD OF COLLECTION OF SAID LIEN (Locke Road at Lot A of Block 1025 - Max/Ann Land Company) \$34.70

WHEREAS, Chapter 27 of Part 3 of Division 7 (Sections 5870 et seq.) of the Streets and Highways Code of the State of California establishes a procedure pursuant to which the construction of sidewalk may be required, and

WHEREAS, the Council did, on May 3, 1971 adopt its Resolution No. 71-399, directing the Superintendent of Streets to give notice requiring the construction of sidewalks along certain streets in the City of Modesto as provided therein, and

WHEREAS, the Superintendent of Streets proceeded to cause the completion of the construction of sidewalks as aforesaid, in compliance with the provisions of Chapter 27 of Part 3 of Division 7 of the Streets and Highways Code, and

WHEREAS, April 17, 1972, at 4:10 O'clock P.M. in the Council Chambers, located in the City Hall, 801 Eleventh Street, Modesto, California, was set as the time and place for a hearing and passing upon the report of the Superintendent of Streets with respect to the construction of said improvement, and

WHEREAS, upon the completion of said hearing, said Council confirmed the report of the Superintendent of Streets, as submitted, and on file in the office of the City Clerk, the cost of said work specified in Section 1 of this resolution being determined in the total amount of \$34.70.

NOW, THEREFORE, BE IT RESOLVED by the Council of the City of Modesto as follows:

SECTION 1. That the cost of the aforesaid work, being the amount of \$34.70, be assessed as a lien against the parcel (s) of property fronting upon the work so constructed.

All that real property in the City of Modesto, County of Stanislaus, State of California, described as follows:

Lot A of Block 1025 of Downey Villa Tract as per map filed December 11, 1956 in Volume 18 of Maps, Page 61, Stanislaus County Records.

(Stanislaus County Assessor's Parcel No. 002-01 032-2906-001)

SECTION 2. Said assessment shall bear interest on the unpaid balance at the rate of six (6%) per cent per annum, said interest to begin to run on the 31st day after the adoption of this resolution.

SECTION 3. In accordance with the provisions of Section 5893 of the California Streets and Highways Code, it is hereby ordered that the notice of said lien be delivered to the Stanislaus County Auditor, who shall enter the amount thereof on the County Assessment Book opposite the description of the particular property and the amount shall be collected together with all other taxes thereon against the property. The Director of Finance shall deliver said notice of lien to the County Auditor before the date fixed by law for the delivery of the Assessment Book to the County Board of Equalization. The lien shall be collected in accordance with the procedure prescribed in Section 5894 of the California Streets and Highways Code.

The foregoing resolution was introduced at a regular meeting of the Council of the City of Modesto held on the 17th day of April 1972, by Councilman Smith, who moved its adoption, which motion being duly seconded by Councilman Dixon, was upon roll call carried and the resolution adopted by the following vote:

AYES: Councilmen: Dixon, Elliott, Newton, Simon, Smith,  
Mayor Davies

NOES: Councilmen: None

ABSENT: Councilmen: Dunlap

ATTEST: Pauline P. Stanley  
~~WOOD COCHRON~~  
PAULINE P. STANLEY, Acting City Clerk

(Regular)

MODESTO CITY COUNCIL  
RESOLUTION NO. 72-537

A RESOLUTION CONFIRMING THE REPORT OF THE SUPERINTENDENT OF STREETS CONCERNING THE WORK OF CONSTRUCTION OF CURB AND GUTTER ALONG CERTAIN STREETS IN THE CITY OF MODESTO IN ACCORDANCE WITH THE IMPROVEMENT DISTRICT ACT OF 1911, ASSESSING THE COST OF CONSTRUCTION AGAINST THE PARCEL OF REAL PROPERTY FRONTING UPON THE IMPROVEMENT, AND DIRECTING THE METHOD OF COLLECTION OF SAID LIEN (144 Drake Avenue, Lot 25 of Block 1191 - Bruce F. Rice - \$240.25)

WHEREAS, Chapter 27 of Part 3 of Division 7 (Sections 5870 et seq.) of the Streets and Highways Code of the State of California establishes a procedure pursuant to which the construction of curb and gutter may be required, and

WHEREAS, the Council did, on June 7, 1971 adopt its Resolution No. 71-531, directing the Superintendent of Streets to give notice requiring the construction of curb and gutter along certain streets in the City of Modesto as provided therein, and

WHEREAS, the Superintendent of Streets proceeded to cause the completion of the construction of curb and gutter as aforesaid, in compliance with the provisions of Chapter 27 of Part 3 of Division 7 of the Streets and Highways Code, and

WHEREAS, April 17, 1972, at 4:10 o'clock P.M. in the Council Chambers, located in the City Hall, 801 Eleventh Street, Modesto, California, was set as the time and place for a hearing and passing upon the report of the Superintendent of Streets with respect to the construction of said improvement, and

WHEREAS, upon the completion of said hearing, said Council confirmed the report of the Superintendent of Streets, as submitted, and on file in the office of the City Clerk, the cost of said work specified in Section 1 of this resolution being determined in the total amount of \$240.25.

NOW, THEREFORE, BE IT RESOLVED by the Council of the City of Modesto as follows:

SECTION 1. That the cost of the aforesaid work, being the amount of \$240.25, be assessed as a lien against the parcel (s) of property fronting upon the work so constructed.

All that real property in the City of Modesto, County of Stanislaus, State of California, described as follows:

Lot 25 of Block 1191 of Quinn and Fugle Tract as per map filed April 12, 1923 in Volume 9 of Maps, Page 74, Stanislaus County Records.

(Stanislaus County Assessor's Parcel No. 002-01 031-0333-001)

SECTION 2. Said assessment shall bear interest on the unpaid balance at the rate of six (6%) per cent per annum, said interest to begin to run on the 31st day after the adoption of this resolution.

SECTION 3. In accordance with the provisions of Section 5893 of the California Streets and Highways Code, it is hereby ordered that the notice of said lien be delivered to the Stanislaus County Auditor, who shall enter the amount thereof on the County Assessment Book opposite the description of the particular property and the amount shall be collected together with all other taxes thereon against the property. The Director of Finance shall deliver said notice of lien to the County Auditor before the date fixed by law for the delivery of the Assessment Book to the County Board of Equalization. The lien shall be collected in accordance with the procedure prescribed in Section 5894 of the California Streets and Highways Code.

The foregoing resolution was introduced at a regular meeting of the Council of the City of Modesto held on the 17th day of April 1972, by Councilman Smith, who moved its adoption, which motion being duly seconded by Councilman Dixon, was upon roll call carried and the resolution adopted by the following vote:

AYES: Councilmen: Dixon, Elliott, Newton, Simon, Smith,  
Mayor Davies

NOES: Councilmen: None

ABSENT: Councilmen: Dunlap

ATTEST: Pauline P. Stanley  
~~XXXXXXXXXXXXXXXXXXXXXXXXXXXX~~  
PAULINE P. STANLEY, Acting City  
Clerk

(Regular)

MODESTO CITY COUNCIL  
RESOLUTION NO. 72-538

A RESOLUTION CONFIRMING THE REPORT OF THE SUPERINTENDENT OF STREETS CONCERNING THE WORK OF CONSTRUCTION OF SIDEWALK  
ALONG CERTAIN STREETS IN  
THE CITY OF MODESTO IN ACCORDANCE WITH THE IMPROVEMENT DISTRICT ACT OF 1911, ASSESSING THE COST OF CONSTRUCTION AGAINST THE PARCEL OF REAL PROPERTY FRONTING UPON THE IMPROVEMENT, AND DIRECTING THE METHOD OF COLLECTION OF SAID LIEN (304 Tokay Avenue, a portion of Lots 7 and 8 of Block 6903 - Robert W. Riddick - \$146.50)

WHEREAS, Chapter 27 of Part 3 of Division 7 (Sections

5870 et seq.) of the Streets and Highways Code of the State of California establishes a procedure pursuant to which the construction of sidewalks may be required, and

WAIVED BY PROPERTY OWNER  
WHEREAS, the Council did, on -----, 19---

adopt its Resolution No. -----, directing the Superintendent of Streets to give notice requiring the construction of sidewalks along certain streets in the City of Modesto as provided therein, and

WHEREAS, the Superintendent of Streets proceeded to cause the completion of the construction of sidewalks ----- as aforesaid, in compliance with the provisions of Chapter 27 of Part 3 of Division 7 of the Streets and Highways Code, and

WHEREAS, April 17th, 1972, at 4:10 o'clock P.M. in the Council Chambers, located in the City Hall, 801 Eleventh Street, Modesto, California, was set as the time and place for a hearing and passing upon the report of the Superintendent of Streets with respect to the construction of said improvement, and

WHEREAS, upon the completion of said hearing, said Council confirmed the report of the Superintendent of Streets, as submitted, and on file in the office of the City Clerk, the cost of said work specified in Section 1 of this resolution being determined in the total amount of \$146.50.

NOW, THEREFORE, BE IT RESOLVED by the Council of the City of Modesto as follows:

SECTION 1. That the cost of the aforesaid work, being the amount of \$146.50, be assessed in 3 annual installments as a lien against the parcel (s) of property fronting upon the work so constructed.

All that real property in the City of Modesto, County of Stanislaus, State of California, described as follows:

The West 17.58 feet of Lot 7 and the East 50.42 feet of Lot 8 of Block 6903 of McHenry Village No. 2 as per map filed August 22, 1955 in Volume 18 of Maps, Page 34, Stanislaus County Records.

(Stanislaus County Assessor's Parcel No. 002-08 120-3102-001)

SECTION 2. Said assessment shall bear interest on the unpaid balance at the rate of six (6%) per cent per annum, said interest to begin to run on the 31st day after the adoption of this resolution.

SECTION 3. In accordance with the provisions of Sections 5893 and 5895 of the California Streets and Highways Code, it is hereby ordered that the notice of each annual installment of said lien be delivered to the Stanislaus County Auditor, who shall enter the amount thereof on the County Assessment Book opposite the description of the particular property and the amount shall be collected together with all other taxes thereon against the property. The Director of Finance shall annually deliver said notice of lien to the County Auditor before the date fixed by law for the delivery of the Assessment Book to the County Board of Equalization. The lien shall be collected in accordance with the procedure prescribed in Section 5894 of the California Streets and Highways Code.

The foregoing resolution was introduced at a regular meeting of the Council of the City of Modesto held on the 17th day of April, 1972, by Councilman Smith, who moved its adoption, which motion being duly seconded by Councilman Dixon, was upon roll call carried and the resolution adopted by the following vote:

AYES: Councilmen: Dixon, Elliott, Newton, Simon, Smith,  
Mayor Davies

NOES: Councilmen: None

ABSENT: Councilmen: Dunlap

ATTEST: Pauline P. Stanley  
~~Mayor~~  
PAULINE P. STANLEY, Acting City  
Clerk

(Installment)

MODESTO CITY COUNCIL  
RESOLUTION NO. 72-539

A RESOLUTION CONFIRMING THE REPORT OF THE SUPERINTENDENT OF STREETS CONCERNING THE WORK OF CONSTRUCTION OF SIDEWALK  
ALONG CERTAIN STREETS IN  
THE CITY OF MODESTO IN ACCORDANCE WITH THE IMPROVEMENT DISTRICT ACT OF 1911, ASSESSING THE COST OF CONSTRUCTION AGAINST THE PARCEL OF REAL PROPERTY FRONTING UPON THE IMPROVEMENT, AND DIRECTING THE METHOD OF COLLECTION OF SAID LIEN (805 Magnolia Ave., the north 55 feet of Lot 36 of Block 709 - Miss M.D. Vaughn - \$113.35)  
WHEREAS, Chapter 27 of Part 3 of Division 7 (Sections

5870 et seq.) of the Streets and Highways Code of the State of California establishes a procedure pursuant to which the construction of sidewalks may be required, and

WHEREAS, the Council did, on August 2, 1971 adopt its Resolution No. 71-727, directing the Superintendent of Streets to give notice requiring the construction of sidewalks along certain streets in the City of Modesto as provided therein, and

WHEREAS, the Superintendent of Streets proceeded to cause the completion of the construction of sidewalks as aforesaid, in compliance with the provisions of Chapter 27 of Part 3 of Division 7 of the Streets and Highways Code, and

WHEREAS, April 17, 1972, at 4:10 O'clock P.M. in the Council Chambers, located in the City Hall, 801 Eleventh Street, Modesto, California, was set as the time and place for a hearing and passing upon the report of the Superintendent of Streets with respect to the construction of said improvement, and

WHEREAS, upon the completion of said hearing, said Council confirmed the report of the Superintendent of Streets, as submitted, and on file in the office of the City Clerk, the cost of said work specified in Section 1 of this resolution being determined in the total amount of \$113.35.

NOW, THEREFORE, BE IT RESOLVED by the Council of the City of Modesto as follows:

SECTION 1. That the cost of the aforesaid work, being the amount of \$113.35, be assessed as a lien against the parcel (s) of property fronting upon the work so constructed.

All that real property in the City of Modesto, County of Stanislaus, State of California, described as follows:

The North 55 feet of Lot 36 of Block 709 of City of Modesto as per map filed December 21, 1942 in Volume 15 of Maps, Page 709, Stanislaus County Records.

(Stanislaus County Assessor's Parcel No. 002-01 113-1223-001)

SECTION 2. Said assessment shall bear interest on the unpaid balance at the rate of six (6%) per cent per annum, said interest to begin to run on the 31st day after the adoption of this resolution.

SECTION 3. In accordance with the provisions of Section 5893 of the California Streets and Highways Code, it is hereby ordered that the notice of said lien be delivered to the Stanislaus County Auditor, who shall enter the amount thereof on the County Assessment Book opposite the description of the particular property and the amount shall be collected together with all other taxes thereon against the property. The Director of Finance shall deliver said notice of lien to the County Auditor before the date fixed by law for the delivery of the Assessment Book to the County Board of Equalization. The lien shall be collected in accordance with the procedure prescribed in Section 5894 of the California Streets and Highways Code.

The foregoing resolution was introduced at a regular meeting of the Council of the City of Modesto held on the 17th day of April 1972, by Councilman Smith, who moved its adoption, which motion being duly seconded by Councilman Dixon, was upon roll call carried and the resolution adopted by the following vote:

AYES: Councilmen: Dixon, Elliott, Newton, Simon, Smith,  
Mayor Davies  
NOES: Councilmen: None  
ABSENT: Councilmen: Dunlap

ATTEST: Pauline P. Stanley  
~~XXXXXXXXXXXXXXXXXXXXXXXXXXXX~~  
PAULINE P. STANLEY, Acting City Clerk

(Regular)

MODESTO CITY COUNCIL  
RESOLUTION NO. 72-540

A RESOLUTION REQUESTING THE STATE DIVISION OF HIGHWAYS TO MAKE CERTAIN IMPROVEMENTS ON MCHENRY AVENUE FROM LEVELAND LANE NORTH TO AND INCLUDING THE STANDIFORD-SYLVAN INTERSECTION.

WHEREAS, McHenry Avenue in the City of Modesto and the County of Stanislaus is State Highway Route 108, and

WHEREAS, McHenry Avenue at Leveland Lane narrows from a fully developed 110 foot four-lane highway to a 50 foot two-lane highway north through its intersection with Woodrow Avenue-Robinhood Drive, and Standiford-Sylvan Avenues, and

WHEREAS, the daily traffic volume on McHenry Avenue is 22,000 vehicles at Woodrow Avenue-Robinhood Drive and 10,500 vehicles at Standiford-Sylvan Avenues, and

WHEREAS, there have been numerous accidents on this section of McHenry Avenue, including a recent fatality, and

WHEREAS, vehicles on Woodrow Avenue-Robinhood Drive and Standiford-Sylvan Avenues and pedestrians have a great difficulty in crossing McHenry Avenue due to the lack of signals, and

WHEREAS, both elementary and high school students must cross McHenry Avenue going to and from schools, without any crossing protection,

NOW, THEREFORE, BE IT RESOLVED by the Council of the City of Modesto that it hereby requests and urges the State Division of Highways to immediately install temporary traffic signals at the intersections of McHenry Avenue with Woodrow Avenue-Robinhood Drive and Standiford-Sylvan Avenues.

BE IT FURTHER RESOLVED that the Council requests and urges the State Division of Highways at the earliest possible date to widen McHenry Avenue to a full 110 foot four-lane highway from Leveland Lane north to and including the Standiford-Sylvan intersection and to simultaneously install permanent traffic signals at the intersections of McHenry Avenue and Woodrow Avenue-Robinhood Drive and Standiford-Sylvan Avenues.

BE IT FURTHER RESOLVED that the City Clerk is hereby directed to send certified copies of this resolution to Senator Stephen P. Teale, Assemblyman Ernest LaCoste, Stanislaus County Board of Supervisors, California Highway Commission, California Department of Public Works, and the State Division of Highways, District X.

The foregoing resolution was introduced at a regular meeting of the Council of the City of Modesto held on the 17th day of April, 1972, by Councilman Simon, who moved its adoption, which motion being duly seconded by Councilman Dixon, was upon roll call carried and the resolution adopted by the following vote:

AYES: Councilmen: Dixon, Elliott, Newton, Simon, Smith, Mayor Davies  
NOES: Councilmen: None  
ABSENT: Councilmen: Dunlap

ATTEST: Pauline P. Stanley  
PAULINE P. STANLEY, Acting  
City Clerk

(SEAL)

APPROVED AS TO FORM:

By Elwyn L. Johnson  
ELWYN L. JOHNSON, City Attorney

MODESTO CITY COUNCIL  
RESOLUTION NO. 72-541

A RESOLUTION ANNEXING UNINHABITED TERRITORY  
KNOWN AS THE CARPENTER ROAD NO. 2 ADDITION  
TO THE CITY OF MODESTO.

WHEREAS, a written petition was filed under the "Annexation of Uninhabited Territory Act of 1939" and amendments thereto, with the City Council as the Legislative Body of the City of Modesto, a municipal corporation, containing a description of uninhabited territory contiguous to land lying within the boundary of said City of Modesto, and requesting therein that said territory be included in such municipal corporation, and

WHEREAS, said petition was signed by or written consent was filed by the owners of all of the land in the territory to be annexed, and

WHEREAS, the Stanislaus County Local Agency Formation Commission did on January 28, 1972, authorize the annexation of said uninhabited territory to the City of Modesto, without notice and hearing by the Legislative Body, pursuant to the Government Code, and

WHEREAS, owners of all of the territory to be annexed have heretofore filed with the Clerk of the Legislative Body, their written consent to have the property to be annexed subjected to taxation after annexation equally with property within the City of Modesto to pay any indebtedness or liability of the City of Modesto outstanding or authorized at the time said territory is annexed, for the acquisition, construction, or completion of municipal improvements, and

WHEREAS, said territory so proposed to be annexed to the City of Modesto is designated as Carpenter Road No. 2 Addition,

NOW, THEREFORE, BE IT RESOLVED by the Council of the City of Modesto, as follows:

That the annexation of said uninhabited territory designated as Carpenter Road No. 2 Addition and hereinafter mentioned and described, as requested by said petition so filed with said City Council as the Legislative Body of said City of Modesto be and the same is hereby approved and said property be and the same is hereby subjected to

... is hereby subjected to taxation after annexation equally with property within the City of Modesto to pay any indebtedness of the City of Modesto, outstanding or authorized at the time said territory is annexed, for the acquisition, construction or completion of municipal improvements, and said territory is hereby annexed to, incorporated and included in said City of Modesto, a municipal corporation.

BE IT FURTHER RESOLVED, that the specific description of the boundaries of the territory, the annexation of which is hereby approved, is attached hereto and made a part hereof as though set forth in full herein.

BE IT FURTHER RESOLVED, that no change in school district boundaries shall be effected by reason of the annexation of the hereinafter described area to the City of Modesto.

BE IT FURTHER RESOLVED, that the City Clerk of the City of Modesto is hereby directed to immediately make, under the seal of said City of Modesto, and transmit to the Secretary of State of California, a certified copy of this resolution, stating the date of its passage.

The foregoing resolution was introduced at a regular meeting of the Council of the City of Modesto held on the 17th day of April, 1972, by Councilman Smith, who moved its adoption, which motion being duly seconded by Councilman Elliott, was upon roll call carried and the resolution adopted by the following vote:

- AYES: Councilmen: Dixon, Elliott, Simon, Smith, Mayor Davies
- NOES: Councilmen: None
- ABSENT: Councilmen: Dunlap, Newton

ATTEST: Pauline P. Stanley  
~~Pauline P. Stanley, City Clerk~~  
PAULINE P. STANLEY,  
Acting City Clerk

(SEAL)

APPROVED AS TO FORM:

By Elwyn L. Johnson  
ELWYN L. JOHNSON, City Attorney

APPROVED AS TO DESCRIPTION:

By RC Mangual  
Public Works Department

RAH  
4-17-72

## CARPENTER ROAD NO. 2 ADDITION

All that real property in the State of California, County of Stanislaus, being a portion of the Southwest quarter of Section 19, Township 3 South, Range 9 East, Mount Diablo Base and Meridian, described as follows:

Beginning at a point on the existing City Limits as established by the Southern line of the CARPENTER ADDITION (235), as per description filed July 7, 1969, as Instrument 23266, Stanislaus County Records, said point being on the West line of Section 19 which lies in 90.00 foot Carpenter Road; thence along the existing City Limits along the Southern boundary of said Addition (235), North  $89^{\circ} 58' 40''$  East, 646.10 feet, to the Western boundary of the A & M Industrial Park No. 2, as per map filed December 15, 1965, in Volume 21 of Maps, Page 34, Stanislaus County Records; thence along said Western boundary, South  $00^{\circ} 01' 20''$  East, 210.00 feet, to the beginning of a nontangent curve with a Radial line bearing of South  $00^{\circ} 01' 20''$  East; thence along said curve, concave to the Southwest, having a Radius of 15.00 feet, a Central Angle of  $89^{\circ} 28' 20''$ , and an Arc Length of 23.42 feet; thence South  $00^{\circ} 33'$  East, 1060.80 feet; thence along a tangent curve concave to the Northwest, having a Radius of 15.00 feet, a Central Angle of  $90^{\circ} 44'$ , and an Arc Length of 23.75 feet, to its tangency on the Northern line of 60.00 foot Woodland Avenue; thence South  $00^{\circ} 11'$  West, 30.00 feet, to the South line of Section 19; thence along said South line, North  $89^{\circ} 49'$  West, 643.48 feet, to the Southwest corner of Section 19; thence along the West line of Section 19, North  $00^{\circ} 33'$  West, 1328.64 feet, to the point of beginning, containing 20.030 Acres, more or less.

MODESTO CITY COUNCIL  
RESOLUTION NO. 72-542

A RESOLUTION APPROVING APPOINTMENTS AS MEMBERS OF THE TRANSPORTATION  
SUBCOMMITTEE OF PROJECT GREATER MODESTO

BE IT HEREBY RESOLVED by the Council of the City of Modesto  
that the following people are hereby appointed as members of the  
Transportation Subcommittee of Project Greater Modesto:

Gene Gray  
555 Mariposa  
Modesto, California 95351

David Mendonca  
1912 Valle Vista  
Modesto, California 95350

William Strobel  
P. O. Box 1846  
Modesto, California 95354

Hy Youngheim  
3309 Whitehorse Ave.  
Modesto, California 95350

The foregoing resolution was introduced at a regular meeting  
of the Council of the City of Modesto held on the 17th day of  
April, 1972, by Councilman Elliott, who moved its adoption, which  
motion being duly seconded by Councilman Dixon, was upon roll call  
carried and the resolution adopted by the following vote:

AYES: Councilmen: Dixon, Elliott, Newton, Simon, Smith,  
Mayor Davies

NOES: Councilmen: None

ABSENT: Councilmen: Dunlap

ATTEST: Pauline P. Stanley  
PAULINE P. STANLEY  
Acting City Clerk

MODESTO CITY COUNCIL  
RESOLUTION NO. 72-543

A RESOLUTION SETTING TIME AND PLACE FOR HEARING FURTHER DISCUSSION  
ON WIDENING OF EAST ORANGEBURG AVENUE FROM COFFEE ROAD TO CLAUS ROAD

BE IT HEREBY RESOLVED by the Council of the City of  
Modesto that April 24, 1972 , at 8:00 P.M. in the Council  
Chambers, City Hall, 801 Eleventh Street, Modesto, California  
is hereby set as the time and place for/consideration of  
the widening of East Orangeburg Avenue from Coffee Road to  
Claus Road.

The foregoing resolution was introduced at a regular meet-  
ing of the Council of the City of Modesto held on the 17th day  
of April 1972, by Councilman Simon , who moved its  
adoption, which motion being duly seconded by Councilman Elliott ,  
was upon roll call carried and the resolution adopted by the following  
vote:

AYES: Councilmen: Dixon, Elliott, Newton, Simon, Smith,  
Mayor Davies  
NOES: Councilmen: None  
ABSENT: Councilmen: Dunlap

ATTEST: Pauline P. Stanley  
PAULINE P. STANLEY  
Acting City Clerk

MODESTO CITY COUNCIL  
RESOLUTION NO. 72-544

A RESOLUTION ACCEPTING THE BID OF GEORGE REED, INC. FOR ASPHALT CONCRETE RESURFACING VARIOUS CITY STREETS, SPRING 1972

WHEREAS, Resolution No. 72-465 , adopted by the Council of the City of Modesto on April 3, 1972 , approved the plans and specifications for the Asphalt Concrete Resurfacing Various City Streets, Spring 1972

and authorized the calling for bids, and

WHEREAS, the bids received for the Asphalt Concrete Resurfacing Various City Streets, Spring 1972 were opened at 10:00 A.M. on April 18, 1972 and later tabulated by the Director of Public Works for the consideration of the Council, and

WHEREAS, the Director of Public Works has recommended that the bid of George Reed, Inc. in the amount of \$6,277.50

be accepted as the lowest responsible bid.

NOW, THEREFORE, BE IT RESOLVED by the Council of the City of Modesto that the bid of George Reed, Inc. in the amount of \$6,277.50

be accepted and the execution of a contract for the completion of the project by the City's designated officials be authorized.

The foregoing resolution was introduced at a regular meeting of the Council of the City of Modesto held on the 24th day of April, 1972 , by Councilman Simon , who moved its adoption, which motion being duly seconded by Councilman Elliott , was upon roll call carried and the resolution adopted by the following vote:

AYES: Councilmen: Dixon, Dunlap, Elliott, Simon, Smith,  
Mayor Davies  
NOES: Councilmen: None  
ABSENT: Councilmen: Newton

ATTEST: Pauline P. Stanley  
~~XXXXXXXXXXXXXXXXXXXXXXXXXXXXXXXXXXXX~~  
PAULINE P. STANLEY  
Acting City Clerk

MODESTO CITY COUNCIL  
RESOLUTION NO. 72-545

A RESOLUTION APPROVING PLANS AND SPECIFICATIONS AND AUTHORIZING CALL  
FOR BIDS FOR INSTALLATION OF LIGHTS AT SHERWOOD AND MARSHALL PARKS

BE IT HEREBY RESOLVED by the Council of the City of Modesto as follows:

SECTION 1. The plans and specifications for installation of lights at Sherwood and Marshall Parks

copies of which are on file, are hereby accepted and approved.

SECTION 2. The City Clerk is hereby authorized to call for public competitive sealed bids for the above named project, to be opened in the office of the City Clerk, 801 11th Street, in the City of Modesto, on May 9, 1972 at 10:00 A.M. and the City Clerk is hereby directed to give notice inviting such sealed bids in the time, form, and manner provided by law.

SECTION 3. After the bids are opened, they shall be tabulated and analyzed and a report submitted to the Council at its next regular meeting.

The foregoing resolution was introduced at a regular meeting of the Council of the City of Modesto held on the 24th day of April, 1972, by Councilman Simon who moved its adoption, which motion being duly seconded by Councilman Elliott was upon roll call carried and the resolution adopted by the following vote:

AYES: Councilmen: Dixon, Dunlap, Elliott, Simon, Smith,  
Mayor Davies  
NOES: Councilmen: None  
ABSENT: Councilmen: Newton

ATTEST: Pauline P. Stanley  
~~XXXXXXXXXXXXXXXXXXXXXXXXXXXX~~  
PAULINE P. STANLEY  
Acting City Clerk

MODESTO CITY COUNCIL  
RESOLUTION NO. 72-546

A RESOLUTION APPROVING PLANS AND SPECIFICATIONS AND AUTHORIZING CALL FOR BIDS FOR INSTALLATION OF PLAY AREAS, INTERNAL WALKS AND PICNIC UNITS AT MARSHALL AND SHERWOOD PARKS

BE IT HEREBY RESOLVED by the Council of the City of Modesto as follows:

SECTION 1. The plans and specifications for installation of play areas, internal walks and picnic units at Marshall and Sherwood Parks

copies of which are on file, are hereby accepted and approved.

SECTION 2. The City Clerk is hereby authorized to call for public competitive sealed bids for the above named project, to be opened in the office of the City Clerk, 801 11th Street, in the City of Modesto, on May 9, 1972 at 10:10 A.M. and the City Clerk is hereby directed to give notice inviting such sealed bids in the time, form, and manner provided by law.

SECTION 3. After the bids are opened, they shall be tabulated and analyzed and a report submitted to the Council at its next regular meeting.

The foregoing resolution was introduced at a regular meeting of the Council of the City of Modesto held on the 24th day of April, 1972, by Councilman Simon who moved its adoption, which motion being duly seconded by Councilman Elliott was upon roll call carried and the resolution adopted by the following vote:

AYES: Councilmen: Dixon, Dunlap, Elliott, Simon, Smith, Mayor Davies

NOES: Councilmen: None

ABSENT: Councilmen: Newton

ATTEST:

*Pauline P. Stanley*  
XX  
PAULINE P. STANLEY  
Acting City Clerk

MODESTO CITY COUNCIL  
RESOLUTION NO. 72-547

A RESOLUTION ACCEPTING THE BID OF INDUSTRIAL ELECTRICAL COMPANY FOR INSTALLATION OF LIGHTS ON DOWNEY PARK BASEBALL FIELD

WHEREAS, Resolution No. 72-464 , adopted by the Council of the City of Modesto on April 3, 1972 , approved the plans and specifications for the installation of Lights on Downey Park Baseball Field and authorized the calling for bids, and

WHEREAS, the bids received for the installation of Lights on Downey Park Baseball Field were opened at 10:10 A.M. on April 18, 1972 and later tabulated by the Director of Parks & Recreation for the consideration of the Council, and

WHEREAS, the Director of Parks & Recreation has recommended that the bid of Industrial Electrical Company in the amount of \$64,200 be accepted. ~~XXXXXXXXXXXXXXXXXXXXXXXXXXXX~~

NOW, THEREFORE, BE IT RESOLVED by the Council of the City of Modesto that the bid of Industrial Electrical Company in the amount of \$64,200 be accepted and the execution of a contract for the completion of the project by the City's designated officials be authorized.

The foregoing resolution was introduced at a regular meeting of the Council of the City of Modesto held on the 24th day of April, 1972 , by Councilman Simon , who moved its adoption, which motion being duly seconded by Councilman Elliott , was upon roll call carried and the resolution adopted by the following vote:

AYES: Councilmen: Dixon, Dunlap, Elliott, Simon, Smith,  
Mayor Davies  
NOES: Councilmen: None  
ABSENT: Councilmen: Newton

ATTEST: Pauline P. Stanley  
~~XXXXXXXXXXXXXXXXXXXXXXXXXXXX~~  
PAULINE P. STANLEY  
Acting City Clerk

MODESTO CITY COUNCIL  
RESOLUTION NO. 72-548

A RESOLUTION DECLARING THAT A MAJORITY PROTEST HAS NOT BEEN MADE AGAINST THE ANNEXATION OF CERTAIN UNINHABITED TERRITORY TO THE CITY OF MODESTO KNOWN AS SONOMA NO. 3 ADDITION AND DECLARING THE INTENTION OF THE COUNCIL TO PROCEED WITH THE ANNEXATION OF SAID TERRITORY.

WHEREAS, by Resolution No. 72-391, adopted on March 13, 1972, the Council fixed the 24th day of April, 1972, at the hour of 7:35 P.M. in the Council Chambers at the City Hall, located at 801 11th Street in the City of Modesto as the time and place for considering the petition of the owners of not less than one-fourth of the land in the hereinafter described territory by area and by assessed value requesting annexation of said territory to said City, and

WHEREAS, the City Clerk has caused a copy of said Resolution No. 72-391 to be published in The Modesto Bee, a newspaper of general circulation, published in the City of Modesto and being the official newspaper of the City of Modesto and in the Ceres Courier, a newspaper of general circulation published outside the City of Modesto but in the County of Stanislaus, said publications being completed at least twenty (20) days prior to the date set for the hearing, as required by Sections 35307 and 35311 of the Government Code, and

WHEREAS, the City Clerk has given notice to all persons legally entitled thereto, in the manner required by law, and

WHEREAS, notice has been duly given of said hearing and no person owning real property within such territory appeared at said time and place to protest said annexation and no written protests have been filed prior to final adjournment of the hearing on protests to the proposed annexation,

NOW, THEREFORE, BE IT RESOLVED by the Council of the City of Modesto that it hereby declares that a majority protest against the proposed annexation of said Sonoma No. 3 Addition has not been made and hereby declares its intention to proceed with the annexation of said territory, which is more particularly described as attached hereto and made a part hereof as though set forth in full herein.

The foregoing resolution was introduced at a regular meeting of the Council of the City of Modesto held on the 24th day of April, 1972, by Councilman Elliott, who moved its adoption, which motion being duly seconded by Councilman Dunlap, was upon roll call carried and the resolution adopted by the following vote:

AYES: Councilmen: Dixon, Dunlap, Elliott, Simon, Smith, Mayor Davies

NOES: Councilmen: None

ABSENT: Councilmen: Newton

ATTEST: Pauline P Stanley  
~~XXXXXXXXXXXXXXXXXXXX~~  
~~XXXXXXXXXXXX~~  
PAULINE P. STANLEY  
Acting City Clerk

(SEAL)

APPROVED AS TO FORM:

By Elwyn L. Johnson  
ELWYN L. JOHNSON, City Attorney

APPROVED AS TO DESCRIPTION:

R.M.  
3-24-72  
By RC Murrell  
Public Works Department

## SONOMA NO. 3 ADDITION

All that real property in the State of California, County of Stanislaus, being a portion of Section 23, Township 3 South, Range 9 East, Mount Diablo Base and Meridian, described as follows:

Beginning at a point on the existing City Limits as established by the Southeast corner of the OLD OAKDALE ADDITION (248), as per description filed February 5, 1970, as Instrument 3849, Stanislaus County Records; thence North  $0^{\circ} 41' 58''$  West, 612.15 feet to the Northeast corner of said Addition (248); thence along the existing City Limits on the Northern boundary of said Addition (248), North  $89^{\circ} 57' 35''$  West, 125.26 feet, to the Southeast corner of the MORNINGSIDE HEIGHTS NO. 2 subdivision, as per Map filed November 25, 1964, in Volume 20 of Maps, Page 91, Stanislaus County Records; thence leaving the existing City Limits and along the Eastern line of said MORNINGSIDE HEIGHTS NO. 2 subdivision, which is also the Western quarter-quarter line of Section 23, North  $0^{\circ} 42' 25''$  West, 674.38 feet, to a Southeast corner of the MORNINGSIDE HEIGHTS ADDITION (192), as per description filed June 14, 1966, as Instrument 21018, Stanislaus County Records; thence along the existing City Limits on the Eastern boundary of said Addition (192), North  $0^{\circ} 42' 25''$  West, 648.95 feet, to the Northeast corner of said Addition (192), and the center line of a 40.00 foot public road known as East Orangeburg Avenue; thence leaving the existing City Limits and along the center line of said East Orangeburg Avenue, which is also the Northern quarter-quarter section line, South  $89^{\circ} 56' 40''$  East, 1313.92 feet, to the center line of a 40.00 foot public road known as Sonoma Avenue; thence along the center line of said Sonoma Avenue, which is also a North-South quarter section line, South  $0^{\circ} 43' 20''$  East, 1322.95 feet, to the Northern quarter-quarter section line of Section 23; thence along said Northern quarter-quarter section line, South  $89^{\circ} 57' 35''$  East, 1314.50 feet, to the Eastern quarter-quarter section line of said Section 23; thence along said Eastern quarter-quarter section line, South  $0^{\circ} 41' 20''$  East, 2718.66 feet, to the center line of a 40.00 foot public road known as Scenic Drive; thence along the center line of said Scenic Drive, North  $88^{\circ} 50' 00''$  West, 1313.41 feet, to the center line of Sonoma Avenue; thence along the center line of said Sonoma Avenue, North  $0^{\circ} 41' 20''$  West, 861.11 feet to the Southeast corner of the SONOMA NO. 1 ADDITION (277), as per description filed October 20, 1971, as Instrument 40190, Stanislaus County Records; thence along the existing City Limits on the Eastern boundary of said Addition (277), North  $0^{\circ} 41' 20''$  West, 372.40 feet, to the Southeast corner of the SONOMA NO. 2 ADDITION (280), as per description filed January 11, 1972, as Instrument 1037, Stanislaus County Records; thence continuing along the existing City Limits on the Eastern boundary of said Addition (280), North  $0^{\circ} 41' 20''$  West, 738.74 feet, to the Northeast corner of said Addition (280); thence along the existing City Limits on the Northern boundary of said Addition (280), South  $89^{\circ} 45' 58''$  West, 1189.34 feet, to the Northwest corner of said Addition (280); thence leaving the existing City Limits; North  $0^{\circ} 41' 58''$  West, 114.11 feet, to the point of beginning, containing 141.250 Acres, more or less.

MODESTO CITY COUNCIL  
RESOLUTION NO. 72-549

A RESOLUTION ORDERING THE WORK OF CONSTRUCTION OF  
SIDEWALKS ALONG CERTAIN STREETS IN THE CITY OF  
MODESTO (On College Avenue at 1033 Cecil Way, Lot 9  
of Block 832 - Joseph E. Bearden)

WHEREAS, Chapter 27 of Part 3 of Division 7 of the Streets and  
Highways Code of the State of California establishes a procedure pur-  
suant to which the construction of sidewalks may be required, and

WHEREAS, the Council, did, on March 27, 1972, adopted its  
Resolution No. 72-411, directing the Superintendent of Streets  
to give notice requiring the construction of sidewalks along certain  
streets in the City of Modesto, as provided therein, and

WHEREAS, the Council did by said resolution, set the 24th day  
of April, 1972, at 7:45 o'clock P.M., in the Council Chambers, as  
the time and place for a hearing for the purpose of passing upon ob-  
jections or protests, if any, which may be raised by the property  
owners or other interested persons relating to the proposed work,  
and

WHEREAS, the Superintendent of Streets has caused notice to be  
given as directed by said Resolution No. 72-411, and

WHEREAS, at the time set for hearing the protests and objections,  
if any, to the proposed work, the said Council proceeded to hear the  
same,

NOW, THEREFORE, BE IT RESOLVED by the Council of the City of  
Modesto as follows:

SECTION 1. All protests and objections of any kind or nature  
whatsoever to the proposed work are hereby overruled or denied.

SECTION 2. The Superintendent of Streets is hereby directed to  
proceed with the project in accordance with the provisions of Resolution  
No. 72-411 and Chapter 27, Part 3, of Division 7 of the Streets  
and Highways Code of the State of California.

The foregoing resolution was introduced at a regular meeting of the Council of the City of Modesto held on the 24th day of April, 1972, by Councilman Dixon, who moved its adoption, which motion being duly seconded by Councilman Newton, was upon roll call carried and the resolution adopted by the following vote:

AYES: Councilmen: Dixon, Dunlap, Elliott, Newton, Simon, Smith, Mayor Davies

NOES: Councilmen: None

ABSENT: Councilmen: None

ATTEST: Pauline P. Stanley  
PAULINE P. STANLEY  
Acting City Clerk

MODESTO CITY COUNCIL  
RESOLUTION NO. 72-550

A RESOLUTION ORDERING THE WORK OF CONSTRUCTION OF  
SIDEWALKS ALONG CERTAIN STREETS IN THE CITY OF  
MODESTO (On College Ave. at 908 College, Lot 9 of  
Block 820 - Warner A. Benthall)

WHEREAS, Chapter 27 of Part 3 of Division 7 of the Streets and  
Highways Code of the State of California establishes a procedure pur-  
suant to which the construction of sidewalks may be required, and

WHEREAS, the Council, did, on March 27, 1972, adopt~~ed~~ its  
Resolution No. 72-412, directing the Superintendent of Streets  
to give notice requiring the construction of sidewalks along certain  
streets in the City of Modesto, as provided therein, and

WHEREAS, the Council did by said resolution, set the 24th day  
of April, 1972, at 7:45 o'clock P.M., in the Council Chambers, as  
the time and place for a hearing for the purpose of passing upon ob-  
jections or protests, if any, which may be raised by the property  
owners or other interested persons relating to the proposed work,  
and

WHEREAS, the Superintendent of Streets has caused notice to be  
given as directed by said Resolution No. 72-412, and

WHEREAS, at the time set for hearing the protests and objections,  
if any, to the proposed work, the said Council proceeded to hear the  
same,

NOW, THEREFORE, BE IT RESOLVED by the Council of the City of  
Modesto as follows:

SECTION 1. All protests and objections of any kind or nature  
whatsoever to the proposed work are hereby overruled or denied.

SECTION 2. The Superintendent of Streets is hereby directed to  
proceed with the project in accordance with the provisions of Resolution  
No. 72-412 and Chapter 27, Part 3, of Division 7 of the Streets  
and Highways Code of the State of California.

The foregoing resolution was introduced at a regular meeting of the Council of the City of Modesto held on the 24th day of April, 1972, by Councilman Dixon, who moved its adoption, which motion being duly seconded by Councilman Newton, was upon roll call carried and the resolution adopted by the following vote:

AYES: Councilmen: Dixon, Dunlap, Elliott, Newton, Simon, Smith, Mayor Davies

NOES: Councilmen: None

ABSENT: Councilmen: None

ATTEST: Pauline P. Stanley  
PAULINE P. STANLEY  
Acting City Clerk

MODESTO CITY COUNCIL  
RESOLUTION NO. 72-551

A RESOLUTION ORDERING THE WORK OF CONSTRUCTION OF  
SIDEWALKS ALONG CERTAIN STREETS IN THE CITY OF  
MODESTO (1003 College Avenue, portion of Block 824 -  
William K. Boulos)

WHEREAS, Chapter 27 of Part 3 of Division 7 of the Streets and  
Highways Code of the State of California establishes a procedure pur-  
suant to which the construction of sidewalks may be required, and

WHEREAS, the Council, did, on March 27, 1972, adopt ~~ed~~ its  
Resolution No. 72-413, directing the Superintendent of Streets  
to give notice requiring the construction of sidewalks along certain  
streets in the City of Modesto, as provided therein, and

WHEREAS, the Council did by said resolution, set the 24th day  
of April, 1972, at 7:45 o'clock P.M., in the Council Chambers, as  
the time and place for a hearing for the purpose of passing upon ob-  
jections or protests, if any, which may be raised by the property  
owners or other interested persons relating to the proposed work,  
and

WHEREAS, the Superintendent of Streets has caused notice to be  
given as directed by said Resolution No. 72-413, and

WHEREAS, at the time set for hearing the protests and objections,  
if any, to the proposed work, the said Council proceeded to hear the  
same,

NOW, THEREFORE, BE IT RESOLVED by the Council of the City of  
Modesto as follows:

SECTION 1. All protests and objections of any kind or nature  
whatsoever to the proposed work are hereby overruled or denied.

SECTION 2. The Superintendent of Streets is hereby directed to  
proceed with the project in accordance with the provisions of Resolution  
No. 72-413 and Chapter 27, Part 3, of Division 7 of the Streets  
and Highways Code of the State of California.

The foregoing resolution was introduced at a regular meeting of the Council of the City of Modesto held on the 24th day of April, 1972, by Councilman Dixon, who moved its adoption, which motion being duly seconded by Councilman Newton, was upon roll call carried and the resolution adopted by the following vote:

AYES: Councilmen: Dixon, Dunlap, Elliott, Newton, Simon,  
Smith, Mayor Davies

NOES: Councilmen: None

ABSENT: Councilmen: None

ATTEST: Pauline P. Stanley  
PAULINE P. STANLEY  
Acting City Clerk

MODESTO CITY COUNCIL  
RESOLUTION NO. 72-552

A RESOLUTION ORDERING THE WORK OF CONSTRUCTION OF  
SIDEWALKS ALONG CERTAIN STREETS IN THE CITY OF  
MODESTO (1112 College Avenue, Lot 6 of Block 832 -  
Robert Coleman)

WHEREAS, Chapter 27 of Part 3 of Division 7 of the Streets and  
Highways Code of the State of California establishes a procedure pur-  
suant to which the construction of sidewalks may be required, and

WHEREAS, the Council, did, on March 27, 1972, adopted its  
Resolution No. 72-414, directing the Superintendent of Streets  
to give notice requiring the construction of sidewalks along certain  
streets in the City of Modesto, as provided therein, and

WHEREAS, the Council did by said resolution, set the 24th day  
of April, 1972, at 7:45 o'clock P.M., in the Council Chambers, as  
the time and place for a hearing for the purpose of passing upon ob-  
jections or protests, if any, which may be raised by the property  
owners or other interested persons relating to the proposed work,  
and

WHEREAS, the Superintendent of Streets has caused notice to be  
given as directed by said Resolution No. 72-414, and

WHEREAS, at the time set for hearing the protests and objections,  
if any, to the proposed work, the said Council proceeded to hear the  
same,

NOW, THEREFORE, BE IT RESOLVED by the Council of the City of  
Modesto as follows:

SECTION 1. All protests and objections of any kind or nature  
whatsoever to the proposed work are hereby overruled or denied.

SECTION 2. The Superintendent of Streets is hereby directed to  
proceed with the project in accordance with the provisions of Resolution  
No. 72-414 and Chapter 27, Part 3, of Division 7 of the Streets  
and Highways Code of the State of California.

The foregoing resolution was introduced at a regular meeting of the Council of the City of Modesto held on the 24th day of April, 1972, by Councilman Dixon, who moved its adoption, which motion being duly seconded by Councilman Newton, was upon roll call carried and the resolution adopted by the following vote:

AYES: Councilmen: Dixon, Dunlap, Elliott, Newton, Simon, Smith, Mayor Davies

NOES: Councilmen: None

ABSENT: Councilmen: None

ATTEST: Pauline P. Stanley  
PAULINE P. STANLEY  
Acting City Clerk

MODESTO CITY COUNCIL  
RESOLUTION NO. 72-553

A RESOLUTION ORDERING THE WORK OF CONSTRUCTION OF  
SIDEWALKS ALONG CERTAIN STREETS IN THE CITY OF  
MODESTO (On College Avenue at 1032 Ulrich Ave., Lot 1  
of Block 6011 - Byron Damiani)

WHEREAS, Chapter 27 of Part 3 of Division 7 of the Streets and  
Highways Code of the State of California establishes a procedure pur-  
suant to which the construction of sidewalks may be required, and

WHEREAS, the Council, did, on March 27, 1972, adopt~~ed~~ its  
Resolution No. 72-416, directing the Superintendent of Streets  
to give notice requiring the construction of sidewalks along certain  
streets in the City of Modesto, as provided therein, and

WHEREAS, the Council did by said resolution, set the 24th day  
of April, 1972, at 7:45 o'clock P.M., in the Council Chambers, as  
the time and place for a hearing for the purpose of passing upon ob-  
jections or protests, if any, which may be raised by the property  
owners or other interested persons relating to the proposed work,  
and

WHEREAS, the Superintendent of Streets has caused notice to be  
given as directed by said Resolution No. 72-416, and

WHEREAS, at the time set for hearing the protests and objections,  
if any, to the proposed work, the said Council proceeded to hear the  
same,

NOW, THEREFORE, BE IT RESOLVED by the Council of the City of  
Modesto as follows:

SECTION 1. All protests and objections of any kind or nature  
whatsoever to the proposed work are hereby overruled or denied.

SECTION 2. The Superintendent of Streets is hereby directed to  
proceed with the project in accordance with the provisions of Resolution  
No. 72-416 and Chapter 27, Part 3, of Division 7 of the Streets  
and Highways Code of the State of California.

The foregoing resolution was introduced at a regular meeting of the Council of the City of Modesto held on the 24th day of April, 1972, by Councilman Dixon, who moved its adoption, which motion being duly seconded by Councilman Newton, was upon roll call carried and the resolution adopted by the following vote:

AYES: Councilmen: Dixon, Dunlap, Elliott, Newton, Simon, Smith, Mayor Davies

NOES: Councilmen: None

ABSENT: Councilmen: None

ATTEST: Pauline P. Stanley  
PAULINE P. STANLEY  
Acting City Clerk

MODESTO CITY COUNCIL  
RESOLUTION NO. 72-554

A RESOLUTION ORDERING THE WORK OF CONSTRUCTION OF  
SIDEWALKS ALONG CERTAIN STREETS IN THE CITY OF  
MODESTO (1120 College Avenue, Lot 4 of Block 832 -  
James H. Gallian)

WHEREAS, Chapter 27 of Part 3 of Division 7 of the Streets and  
Highways Code of the State of California establishes a procedure pur-  
suant to which the construction of sidewalks may be required, and

WHEREAS, the Council, did, on March 27, 1972, adopt~~ed~~ its  
Resolution No. 72-417, directing the Superintendent of Streets  
to give notice requiring the construction of sidewalks along certain  
streets in the City of Modesto, as provided therein, and

WHEREAS, the Council did by said resolution, set the 24th day  
of April, 1972, at 7:45 o'clock P.M., in the Council Chambers, as  
the time and place for a hearing for the purpose of passing upon ob-  
jections or protests, if any, which may be raised by the property  
owners or other interested persons relating to the proposed work,  
and

WHEREAS, the Superintendent of Streets has caused notice to be  
given as directed by said Resolution No. 72-417, and

WHEREAS, at the time set for hearing the protests and objections,  
if any, to the proposed work, the said Council proceeded to hear the  
same,

NOW, THEREFORE, BE IT RESOLVED by the Council of the City of  
Modesto as follows:

SECTION 1. All protests and objections of any kind or nature  
whatsoever to the proposed work are hereby overruled or denied.

SECTION 2. The Superintendent of Streets is hereby directed to  
proceed with the project in accordance with the provisions of Resolution  
No. 72-417 and Chapter 27, Part 3, of Division 7 of the Streets  
and Highways Code of the State of California.

The foregoing resolution was introduced at a regular meeting of the Council of the City of Modesto held on the 24th day of April, 1972, by Councilman Dixon, who moved its adoption, which motion being duly seconded by Councilman Newton, was upon roll call carried and the resolution adopted by the following vote:

AYES: Councilmen: Dixon, Dunlap, Elliott, Newton, Simon, Smith, Mayor Davies

NOES: Councilmen: None

ABSENT: Councilmen: None

ATTEST: Pauline P. Stanley  
PAULINE P. STANLEY  
Acting City Clerk

MODESTO CITY COUNCIL  
RESOLUTION NO. 72-555

A RESOLUTION ORDERING THE WORK OF CONSTRUCTION OF  
SIDEWALKS ALONG CERTAIN STREETS IN THE CITY OF  
MODESTO (1236 College Avenue, Lot 8 of Block 6011 -  
John M. Haller)

WHEREAS, Chapter 27 of Part 3 of Division 7 of the Streets and  
Highways Code of the State of California establishes a procedure pur-  
suant to which the construction of sidewalks may be required, and

WHEREAS, the Council, did, on March 27, 1972, adopt~~ed~~ its  
Resolution No. 72-418, directing the Superintendent of Streets  
to give notice requiring the construction of sidewalks along certain  
streets in the City of Modesto, as provided therein, and

WHEREAS, the Council did by said resolution, set the 24th day  
of April, 1972, at 7:45 o'clock P.M., in the Council Chambers, as  
the time and place for a hearing for the purpose of passing upon ob-  
jections or protests, if any, which may be raised by the property  
owners or other interested persons relating to the proposed work,  
and

WHEREAS, the Superintendent of Streets has caused notice to be  
given as directed by said Resolution No. 72-418, and

WHEREAS, at the time set for hearing the protests and objections,  
if any, to the proposed work, the said Council proceeded to hear the  
same,

NOW, THEREFORE, BE IT RESOLVED by the Council of the City of  
Modesto as follows:

SECTION 1. All protests and objections of any kind or nature  
whatsoever to the proposed work are hereby overruled or denied.

SECTION 2. The Superintendent of Streets is hereby directed to  
proceed with the project in accordance with the provisions of Resolution  
No. 72-418 and Chapter 27, Part 3, of Division 7 of the Streets  
and Highways Code of the State of California.

The foregoing resolution was introduced at a regular meeting of the Council of the City of Modesto held on the 24th day of April, 1972, by Councilman Dixon, who moved its adoption, which motion being duly seconded by Councilman Newton, was upon roll call carried and the resolution adopted by the following vote:

AYES: Councilmen: Dixon, Dunlap, Elliott, Newton, Simon,  
Smith, Mayor Davies

NOES: Councilmen: None

ABSENT: Councilmen: None

ATTEST: Pauline P. Stanley  
PAULINE P. STANLEY  
Acting City Clerk

MODESTO CITY COUNCIL  
RESOLUTION NO. 72-556

A RESOLUTION ORDERING THE WORK OF CONSTRUCTION OF  
SIDEWALKS ALONG CERTAIN STREETS IN THE CITY OF  
MODESTO (On College Ave. and Princeton Ave. at  
1045 Princeton Ave., Lot 8 of Block 820 - Mrs. Gladys  
Hansen)

WHEREAS, Chapter 27 of Part 3 of Division 7 of the Streets and  
Highways Code of the State of California establishes a procedure pur-  
suant to which the construction of sidewalks may be required, and

WHEREAS, the Council, did, on March 27, 1972, adopted its  
Resolution No. 72-419, directing the Superintendent of Streets  
to give notice requiring the construction of sidewalks along certain  
streets in the City of Modesto, as provided therein, and

WHEREAS, the Council did by said resolution, set the 24th day  
of April, 1972, at 7:45 o'clock P.M., in the Council Chambers, as  
the time and place for a hearing for the purpose of passing upon ob-  
jections or protests, if any, which may be raised by the property  
owners or other interested persons relating to the proposed work,  
and

WHEREAS, the Superintendent of Streets has caused notice to be  
given as directed by said Resolution No. 72-419, and

WHEREAS, at the time set for hearing the protests and objections,  
if any, to the proposed work, the said Council proceeded to hear the  
same,

NOW, THEREFORE, BE IT RESOLVED by the Council of the City of  
Modesto as follows:

SECTION 1. All protests and objections of any kind or nature  
whatsoever to the proposed work are hereby overruled or denied.

SECTION 2. The Superintendent of Streets is hereby directed to  
proceed with the project in accordance with the provisions of Resolution  
No. 72-419 and Chapter 27, Part 3, of Division 7 of the Streets  
and Highways Code of the State of California.

The foregoing resolution was introduced at a regular meeting of the Council of the City of Modesto held on the 24th day of April, 1972, by Councilman Dixon, who moved its adoption, which motion being duly seconded by Councilman Newton, was upon roll call carried and the resolution adopted by the following vote:

AYES: Councilmen: Dixon, Dunlap, Elliott, Newton, Simon,  
Smith, Mayor Davies

NOES: Councilmen: None

ABSENT: Councilmen: None

ATTEST: Pauline P. Stanley  
PAULINE P. STANLEY  
Acting City Clerk

MODESTO CITY COUNCIL  
RESOLUTION NO. 72-557

A RESOLUTION ORDERING THE WORK OF CONSTRUCTION OF  
SIDEWALKS ALONG CERTAIN STREETS IN THE CITY OF  
MODESTO (1116 College Avenue, Lot 5 of Block 832 -  
Edward R. Herman)

WHEREAS, Chapter 27 of Part 3 of Division 7 of the Streets and  
Highways Code of the State of California establishes a procedure pur-  
suant to which the construction of sidewalks may be required, and

WHEREAS, the Council, did, on March 27, 1972, adopt~~ed~~ its  
Resolution No. 72-420, directing the Superintendent of Streets  
to give notice requiring the construction of sidewalks along certain  
streets in the City of Modesto, as provided therein, and

WHEREAS, the Council did by said resolution, set the 24th day  
of April, 1972, at 7:45 o'clock P.M., in the Council Chambers, as  
the time and place for a hearing for the purpose of passing upon ob-  
jections or protests, if any, which may be raised by the property  
owners or other interested persons relating to the proposed work,  
and

WHEREAS, the Superintendent of Streets has caused notice to be  
given as directed by said Resolution No. 72-420, and

WHEREAS, at the time set for hearing the protests and objections,  
if any, to the proposed work, the said Council proceeded to hear the  
same,

NOW, THEREFORE, BE IT RESOLVED by the Council of the City of  
Modesto as follows:

SECTION 1. All protests and objections of any kind or nature  
whatsoever to the proposed work are hereby overruled or denied.

SECTION 2. The Superintendent of Streets is hereby directed to  
proceed with the project in accordance with the provisions of Resolution  
No. 72-420 and Chapter 27, Part 3, of Division 7 of the Streets  
and Highways Code of the State of California.

The foregoing resolution was introduced at a regular meeting of the Council of the City of Modesto held on the 24th day of April, 1972, by Councilman Dixon, who moved its adoption, which motion being duly seconded by Councilman Newton, was upon roll call carried and the resolution adopted by the following vote:

AYES: Councilmen: Dixon, Dunlap, Elliott, Newton, Simon, Smith, Mayor Davies

NOES: Councilmen: None

ABSENT: Councilmen: None

ATTEST: Pauline P. Stanley  
PAULINE P. STANLEY  
Acting City Clerk

MODESTO CITY COUNCIL  
RESOLUTION NO. 72-558

A RESOLUTION ORDERING THE WORK OF CONSTRUCTION OF  
SIDEWALKS ALONG CERTAIN STREETS IN THE CITY OF  
MODESTO (On College Ave. and Princeton Ave. at  
1046 Princeton, Lot 10, of Block 813 - George S. Kounias)

WHEREAS, Chapter 27 of Part 3 of Division 7 of the Streets and  
Highways Code of the State of California establishes a procedure pur-  
suant to which the construction of sidewalks may be required, and

WHEREAS, the Council, did, on March 27, 1972, adopt~~ed~~ its  
Resolution No. 72-421, directing the Superintendent of Streets  
to give notice requiring the construction of sidewalks along certain  
streets in the City of Modesto, as provided therein, and

WHEREAS, the Council did by said resolution, set the 24th day  
of April, 1972, at 7:45 o'clock P.M., in the Council Chambers, as  
the time and place for a hearing for the purpose of passing upon ob-  
jections or protests, if any, which may be raised by the property  
owners or other interested persons relating to the proposed work,  
and

WHEREAS, the Superintendent of Streets has caused notice to be  
given as directed by said Resolution No. 72-421, and

WHEREAS, at the time set for hearing the protests and objections,  
if any, to the proposed work, the said Council proceeded to hear the  
same,

NOW, THEREFORE, BE IT RESOLVED by the Council of the City of  
Modesto as follows:

SECTION 1. All protests and objections of any kind or nature  
whatsoever to the proposed work are hereby overruled or denied.

SECTION 2. The Superintendent of Streets is hereby directed to  
proceed with the project in accordance with the provisions of Resolution  
No. 72-421 and Chapter 27, Part 3, of Division 7 of the Streets  
and Highways Code of the State of California.

The foregoing resolution was introduced at a regular meeting of the Council of the City of Modesto held on the 24th day of April, 1972, by Councilman Dixon, who moved its adoption, which motion being duly seconded by Councilman Newton, was upon roll call carried and the resolution adopted by the following vote:

AYES: Councilmen: Dixon, Dunlap, Elliott, Newton, Simon, Smith, Mayor Davies

NOES: Councilmen: None

ABSENT: Councilmen: None

ATTEST: Pauline P. Stanley  
PAULINE P. STANLEY  
Acting City Clerk

MODESTO CITY COUNCIL  
RESOLUTION NO. 72-559

A RESOLUTION ORDERING THE WORK OF CONSTRUCTION OF  
SIDEWALKS ALONG CERTAIN STREETS IN THE CITY OF  
MODESTO (1104 College Avenue, Lot 8 of Block 832 -  
Miss Portia M. Davis, formerly owned by Mrs. Pauline D. Meek)

WHEREAS, Chapter 27 of Part 3 of Division 7 of the Streets and  
Highways Code of the State of California establishes a procedure pur-  
suant to which the construction of sidewalks may be required, and

WHEREAS, the Council, did, on March 27, 1972, adopt~~ed~~ its  
Resolution No. 72-422, directing the Superintendent of Streets  
to give notice requiring the construction of sidewalks along certain  
streets in the City of Modesto, as provided therein, and

WHEREAS, the Council did by said resolution, set the 24th day  
of April, 1972, at 7:45 o'clock P.M., in the Council Chambers, as  
the time and place for a hearing for the purpose of passing upon ob-  
jections or protests, if any, which may be raised by the property  
owners or other interested persons relating to the proposed work,  
and

WHEREAS, the Superintendent of Streets has caused notice to be  
given as directed by said Resolution No. 72-422, and

WHEREAS, at the time set for hearing the protests and objections,  
if any, to the proposed work, the said Council proceeded to hear the  
same,

NOW, THEREFORE, BE IT RESOLVED by the Council of the City of  
Modesto as follows:

SECTION 1. All protests and objections of any kind or nature  
whatsoever to the proposed work are hereby overruled or denied.

SECTION 2. The Superintendent of Streets is hereby directed to  
proceed with the project in accordance with the provisions of Resolution  
No. 72-422 and Chapter 27, Part 3, of Division 7 of the Streets  
and Highways Code of the State of California.

The foregoing resolution was introduced at a regular meeting of the Council of the City of Modesto held on the 24th day of April, 1972, by Councilman Dixon, who moved its adoption, which motion being duly seconded by Councilman Newton, was upon roll call carried and the resolution adopted by the following vote:

AYES: Councilmen: Dixon, Dunlap, Elliott, Newton, Simon, Smith, Mayor Davies

NOES: Councilmen: None

ABSENT: Councilmen: None

ATTEST: Pauline P. Stanley  
PAULINE P. STANLEY  
Acting City Clerk

MODESTO CITY COUNCIL  
RESOLUTION NO. 72-560

A RESOLUTION ORDERING THE WORK OF CONSTRUCTION OF  
SIDEWALKS ALONG CERTAIN STREETS IN THE CITY OF  
MODESTO (1128 College Avenue, Lot 2 of Block 832 -  
Tony Nunes)

WHEREAS, Chapter 27 of Part 3 of Division 7 of the Streets and  
Highways Code of the State of California establishes a procedure pur-  
suant to which the construction of sidewalks may be required, and

WHEREAS, the Council, did, on March 27, 1972, adopt~~ed~~ its  
Resolution No. 72-423, directing the Superintendent of Streets  
to give notice requiring the construction of sidewalks along certain  
streets in the City of Modesto, as provided therein, and

WHEREAS, the Council did by said resolution, set the 24th day  
of April, 1972, at 7:45 o'clock P.M., in the Council Chambers, as  
the time and place for a hearing for the purpose of passing upon ob-  
jections or protests, if any, which may be raised by the property  
owners or other interested persons relating to the proposed work,  
and

WHEREAS, the Superintendent of Streets has caused notice to be  
given as directed by said Resolution No. 72-423, and

WHEREAS, at the time set for hearing the protests and objections,  
if any, to the proposed work, the said Council proceeded to hear the  
same,

NOW, THEREFORE, BE IT RESOLVED by the Council of the City of  
Modesto as follows:

SECTION 1. All protests and objections of any kind or nature  
whatsoever to the proposed work are hereby overruled or denied.

SECTION 2. The Superintendent of Streets is hereby directed to  
proceed with the project in accordance with the provisions of Resolution  
No. 72-423 and Chapter 27, Part 3, of Division 7 of the Streets  
and Highways Code of the State of California.

The foregoing resolution was introduced at a regular meeting of the Council of the City of Modesto held on the 24th day of April, 1972, by Councilman Dixon, who moved its adoption, which motion being duly seconded by Councilman Newton, was upon roll call carried and the resolution adopted by the following vote:

AYES: Councilmen: Dixon, Dunlap, Elliott, Newton, Simon, Smith, Mayor Davies

NOES: Councilmen: None

ABSENT: Councilmen: None

ATTEST: Pauline P. Stanley  
PAULINE P. STANLEY  
Acting City Clerk

MODESTO CITY COUNCIL  
RESOLUTION NO. 72-561

A RESOLUTION ORDERING THE WORK OF CONSTRUCTION OF  
SIDEWALKS ALONG CERTAIN STREETS IN THE CITY OF  
MODESTO (1108 College Ave., Lot 7 of Block 832 -  
Mrs. Jessie M. Paine)

WHEREAS, Chapter 27 of Part 3 of Division 7 of the Streets and  
Highways Code of the State of California establishes a procedure pur-  
suant to which the construction of sidewalks may be required, and

WHEREAS, the Council, did, on March 27, 1972, adopt~~ed~~ its  
Resolution No. 72-424, directing the Superintendent of Streets  
to give notice requiring the construction of sidewalks along certain  
streets in the City of Modesto, as provided therein, and

WHEREAS, the Council did by said resolution, set the 24th day  
of April, 1972, at 7:45 o'clock P.M., in the Council Chambers, as  
the time and place for a hearing for the purpose of passing upon ob-  
jections or protests, if any, which may be raised by the property  
owners or other interested persons relating to the proposed work,  
and

WHEREAS, the Superintendent of Streets has caused notice to be  
given as directed by said Resolution No. 72-424, and

WHEREAS, at the time set for hearing the protests and objections,  
if any, to the proposed work, the said Council proceeded to hear the  
same,

NOW, THEREFORE, BE IT RESOLVED by the Council of the City of  
Modesto as follows:

SECTION 1. All protests and objections of any kind or nature  
whatsoever to the proposed work are hereby overruled or denied.

SECTION 2. The Superintendent of Streets is hereby directed to  
proceed with the project in accordance with the provisions of Resolution  
No. 72-424 and Chapter 27, Part 3, of Division 7 of the Streets  
and Highways Code of the State of California.

The foregoing resolution was introduced at a regular meeting of the Council of the City of Modesto held on the 24th day of April, 1972, by Councilman Dixon, who moved its adoption, which motion being duly seconded by Councilman Newton, was upon roll call carried and the resolution adopted by the following vote:

AYES: Councilmen: Dixon, Dunlap, Elliott, Newton, Simon, Smith, Mayor Davies

NOES: Councilmen: None

ABSENT: Councilmen: None

ATTEST: Pauline P. Stanley  
PAULINE P. STANLEY  
Acting City Clerk

MODESTO CITY COUNCIL  
RESOLUTION NO. 72-562

A RESOLUTION ORDERING THE WORK OF CONSTRUCTION OF  
SIDEWALKS ALONG CERTAIN STREETS IN THE CITY OF  
MODESTO (1007 College Ave., portion of Block 824 -  
Mrs. Sophia Petrakis)

WHEREAS, Chapter 27 of Part 3 of Division 7 of the Streets and  
Highways Code of the State of California establishes a procedure pur-  
suant to which the construction of sidewalks may be required, and

WHEREAS, the Council, did, on March 27, 1972, adopt~~ed~~ its  
Resolution No. 72-425, directing the Superintendent of Streets  
to give notice requiring the construction of sidewalks along certain  
streets in the City of Modesto, as provided therein, and

WHEREAS, the Council did by said resolution, set the 24th day  
of April, 1972, at 7:45 o'clock P.M., in the Council Chambers, as  
the time and place for a hearing for the purpose of passing upon ob-  
jections or protests, if any, which may be raised by the property  
owners or other interested persons relating to the proposed work,  
and

WHEREAS, the Superintendent of Streets has caused notice to be  
given as directed by said Resolution No. 72-425, and

WHEREAS, at the time set for hearing the protests and objections,  
if any, to the proposed work, the said Council proceeded to hear the  
same,

NOW, THEREFORE, BE IT RESOLVED by the Council of the City of  
Modesto as follows:

SECTION 1. All protests and objections of any kind or nature  
whatsoever to the proposed work are hereby overruled or denied.

SECTION 2. The Superintendent of Streets is hereby directed to  
proceed with the project in accordance with the provisions of Resolution  
No. 72-425 and Chapter 27, Part 3, of Division 7 of the Streets  
and Highways Code of the State of California.

The foregoing resolution was introduced at a regular meeting of the Council of the City of Modesto held on the 24th day of April, 1972, by Councilman Dixon, who moved its adoption, which motion being duly seconded by Councilman Newton, was upon roll call carried and the resolution adopted by the following vote:

AYES: Councilmen: Dixon, Dunlap, Elliott, Newton, Simon, Smith, Mayor Davies

NOES: Councilmen: None

ABSENT: Councilmen: None

ATTEST: Pauline P. Stanley  
PAULINE P. STANLEY  
Acting City Clerk

MODESTO CITY COUNCIL  
RESOLUTION NO. 72-563

A RESOLUTION ORDERING THE WORK OF CONSTRUCTION OF  
SIDEWALKS ALONG CERTAIN STREETS IN THE CITY OF  
MODESTO (On College Ave. and W. Roseburg Ave. at  
1004 W. Roseburg Ave., Lot 1 of Block 832 - Robert  
Raingruber)

WHEREAS, Chapter 27 of Part 3 of Division 7 of the Streets and  
Highways Code of the State of California establishes a procedure pur-  
suant to which the construction of sidewalks may be required, and

WHEREAS, the Council, did, on March 27, 1972, adopt~~ed~~ its  
Resolution No. 72-426, directing the Superintendent of Streets  
to give notice requiring the construction of sidewalks along certain  
streets in the City of Modesto, as provided therein, and

WHEREAS, the Council did by said resolution, set the 24th day  
of April, 1972, at 7:45 o'clock P.M., in the Council Chambers, as  
the time and place for a hearing for the purpose of passing upon ob-  
jections or protests, if any, which may be raised by the property  
owners or other interested persons relating to the proposed work,  
and

WHEREAS, the Superintendent of Streets has caused notice to be  
given as directed by said Resolution No. 72-426, and

WHEREAS, at the time set for hearing the protests and objections,  
if any, to the proposed work, the said Council proceeded to hear the  
same,

NOW, THEREFORE, BE IT RESOLVED by the Council of the City of  
Modesto as follows:

SECTION 1. All protests and objections of any kind or nature  
whatsoever to the proposed work are hereby overruled or denied.

SECTION 2. The Superintendent of Streets is hereby directed to  
proceed with the project in accordance with the provisions of Resolution  
No. 72-426 and Chapter 27, Part 3, of Division 7 of the Streets  
and Highways Code of the State of California.

The foregoing resolution was introduced at a regular meeting of the Council of the City of Modesto held on the 24th day of April, 1972, by Councilman Dixon, who moved its adoption, which motion being duly seconded by Councilman Newton, was upon roll call carried and the resolution adopted by the following vote:

AYES: Councilmen: Dixon, Dunlap, Elliott, Newton, Simon,  
Smith, Mayor Davies

NOES: Councilmen: None

ABSENT: Councilmen: None

ATTEST: Pauline P. Stanley  
PAULINE P. STANLEY  
Acting City Clerk

MODESTO CITY COUNCIL  
RESOLUTION NO. 72-564

A RESOLUTION ORDERING THE WORK OF CONSTRUCTION OF  
SIDEWALKS ALONG CERTAIN STREETS IN THE CITY OF  
MODESTO (921 College Avenue, portion of Block 824 -  
Marian L. Randall)

WHEREAS, Chapter 27 of Part 3 of Division 7 of the Streets and  
Highways Code of the State of California establishes a procedure pur-  
suant to which the construction of sidewalks may be required, and

WHEREAS, the Council, did, on March 27, 1972, adopt~~ed~~ its  
Resolution No. 72-427, directing the Superintendent of Streets  
to give notice requiring the construction of sidewalks along certain  
streets in the City of Modesto, as provided therein, and

WHEREAS, the Council did by said resolution, set the 24th day  
of April, 1972, at 7:45 o'clock P.M., in the Council Chambers, as  
the time and place for a hearing for the purpose of passing upon ob-  
jections or protests, if any, which may be raised by the property  
owners or other interested persons relating to the proposed work,  
and

WHEREAS, the Superintendent of Streets has caused notice to be  
given as directed by said Resolution No. 72-427, and

WHEREAS, at the time set for hearing the protests and objections,  
if any, to the proposed work, the said Council proceeded to hear the  
same,

NOW, THEREFORE, BE IT RESOLVED by the Council of the City of  
Modesto as follows:

SECTION 1. All protests and objections of any kind or nature  
whatsoever to the proposed work are hereby overruled or denied.

SECTION 2. The Superintendent of Streets is hereby directed to  
proceed with the project in accordance with the provisions of Resolution  
No. 72-427 and Chapter 27, Part 3, of Division 7 of the Streets  
and Highways Code of the State of California.

The foregoing resolution was introduced at a regular meeting of the Council of the City of Modesto held on the 24th day of April, 1972, by Councilman Dixon, who moved its adoption, which motion being duly seconded by Councilman Newton, was upon roll call carried and the resolution adopted by the following vote:

AYES: Councilmen: Dixon, Dunlap, Elliott, Newton, Simon, Smith, Mayor Davies

NOES: Councilmen: None

ABSENT: Councilmen: None

ATTEST: Pauline P. Stanley  
PAULINE P. STANLEY  
Acting City Clerk

MODESTO CITY COUNCIL  
RESOLUTION NO. 72-565

A RESOLUTION ORDERING THE WORK OF CONSTRUCTION OF  
SIDEWALKS ALONG CERTAIN STREETS IN THE CITY OF  
MODESTO (1124 College Avenue, Lot 3 of Block 832 -  
Donald R. Roe)

WHEREAS, Chapter 27 of Part 3 of Division 7 of the Streets and  
Highways Code of the State of California establishes a procedure pur-  
suant to which the construction of sidewalks may be required, and

WHEREAS, the Council, did, on March 27, 1972, adopt~~ed~~ its  
Resolution No. 72-428, directing the Superintendent of Streets  
to give notice requiring the construction of sidewalks along certain  
streets in the City of Modesto, as provided therein, and

WHEREAS, the Council did by said resolution, set the 24th day  
of April, 1972, at 7:45 o'clock P.M., in the Council Chambers, as  
the time and place for a hearing for the purpose of passing upon ob-  
jections or protests, if any, which may be raised by the property  
owners or other interested persons relating to the proposed work,  
and

WHEREAS, the Superintendent of Streets has caused notice to be  
given as directed by said Resolution No. 72-428, and

WHEREAS, at the time set for hearing the protests and objections,  
if any, to the proposed work, the said Council proceeded to hear the  
same,

NOW, THEREFORE, BE IT RESOLVED by the Council of the City of  
Modesto as follows:

SECTION 1. All protests and objections of any kind or nature  
whatsoever to the proposed work are hereby overruled or denied.

SECTION 2. The Superintendent of Streets is hereby directed to  
proceed with the project in accordance with the provisions of Resolution  
No. 72-428 and Chapter 27, Part 3, of Division 7 of the Streets  
and Highways Code of the State of California.

The foregoing resolution was introduced at a regular meeting of the Council of the City of Modesto held on the 24th day of April, 1972, by Councilman Dixon, who moved its adoption, which motion being duly seconded by Councilman Newton, was upon roll call carried and the resolution adopted by the following vote:

AYES: Councilmen: Dixon, Dunlap, Elliott, Newton, Simon,  
Smith, Mayor Davies

NOES: Councilmen: None

ABSENT: Councilmen: None

ATTEST: Pauline P. Stanley  
PAULINE P. STANLEY  
Acting City Clerk

MODESTO CITY COUNCIL  
RESOLUTION NO. 72-566

A RESOLUTION ORDERING THE WORK OF CONSTRUCTION OF  
SIDEWALKS ALONG CERTAIN STREETS IN THE CITY OF  
MODESTO (On College Ave. at 1030 Stanford Ave., Lot 10  
of Block 820 - Robert W. Rolfe)

WHEREAS, Chapter 27 of Part 3 of Division 7 of the Streets and  
Highways Code of the State of California establishes a procedure pur-  
suant to which the construction of sidewalks may be required, and

WHEREAS, the Council, did, on March 27, 1972, adopt its  
Resolution No. 72-429, directing the Superintendent of Streets  
to give notice requiring the construction of sidewalks along certain  
streets in the City of Modesto, as provided therein, and

WHEREAS, the Council did by said resolution, set the 24th day  
of April, 1972, at 7:45 o'clock P.M., in the Council Chambers, as  
the time and place for a hearing for the purpose of passing upon ob-  
jections or protests, if any, which may be raised by the property  
owners or other interested persons relating to the proposed work,  
and

WHEREAS, the Superintendent of Streets has caused notice to be  
given as directed by said Resolution No. 72-429, and

WHEREAS, at the time set for hearing the protests and objections,  
if any, to the proposed work, the said Council proceeded to hear the  
same,

NOW, THEREFORE, BE IT RESOLVED by the Council of the City of  
Modesto as follows:

SECTION 1. All protests and objections of any kind or nature  
whatsoever to the proposed work are hereby overruled or denied.

SECTION 2. The Superintendent of Streets is hereby directed to  
proceed with the project in accordance with the provisions of Resolution  
No. 72-429 and Chapter 27, Part 3, of Division 7 of the Streets  
and Highways Code of the State of California.

The foregoing resolution was introduced at a regular meeting of the Council of the City of Modesto held on the 24th day of April, 1972, by Councilman Dixon, who moved its adoption, which motion being duly seconded by Councilman Newton, was upon roll call carried and the resolution adopted by the following vote:

AYES: Councilmen: Dixon, Dunlap, Elliott, Newton, Simon, Smith, Mayor Davies

NOES: Councilmen: None

ABSENT: Councilmen: None

ATTEST: Pauline P. Stanley  
PAULINE P. STANLEY  
Acting City Clerk

MODESTO CITY COUNCIL  
RESOLUTION NO. 72-567

A RESOLUTION ORDERING THE WORK OF CONSTRUCTION OF  
SIDEWALKS ALONG CERTAIN STREETS IN THE CITY OF  
MODESTO (On College Ave. at 1101 Ulrich Ave., Lot 14  
of Block 6031 - Melvin L. Wisdom)

WHEREAS, Chapter 27 of Part 3 of Division 7 of the Streets and  
Highways Code of the State of California establishes a procedure pur-  
suant to which the construction of sidewalks may be required, and

WHEREAS, the Council, did, on March 27, 1972, adopt~~ed~~ its  
Resolution No. 72-431, directing the Superintendent of Streets  
to give notice requiring the construction of sidewalks along certain  
streets in the City of Modesto, as provided therein, and

WHEREAS, the Council did by said resolution, set the 24th day  
of April, 1972, at 7:45 o'clock P.M., in the Council Chambers, as  
the time and place for a hearing for the purpose of passing upon ob-  
jections or protests, if any, which may be raised by the property  
owners or other interested persons relating to the proposed work,  
and

WHEREAS, the Superintendent of Streets has caused notice to be  
given as directed by said Resolution No. 72-431, and

WHEREAS, at the time set for hearing the protests and objections,  
if any, to the proposed work, the said Council proceeded to hear the  
same,

NOW, THEREFORE, BE IT RESOLVED by the Council of the City of  
Modesto as follows:

SECTION 1. All protests and objections of any kind or nature  
whatsoever to the proposed work are hereby overruled or denied.

SECTION 2. The Superintendent of Streets is hereby directed to  
proceed with the project in accordance with the provisions of Resolution  
No. 72-431 and Chapter 27, Part 3, of Division 7 of the Streets  
and Highways Code of the State of California.

The foregoing resolution was introduced at a regular meeting of the Council of the City of Modesto held on the 24th day of April, 1972, by Councilman Dixon, who moved its adoption, which motion being duly seconded by Councilman Newton, was upon roll call carried and the resolution adopted by the following vote:

AYES: Councilmen: Dixon, Dunlap, Elliott, Newton, Simon,  
Smith, Mayor Davies

NOES: Councilmen: None

ABSENT: Councilmen: None

ATTEST: Pauline P. Stanley  
PAULINE P. STANLEY  
Acting City Clerk

MODESTO CITY COUNCIL  
RESOLUTION NO. 72-567-A

CONTINUED INFORMAL  
A RESOLUTION SETTING TIME AND PLACE FOR HEARING OF EAST ORANGEBURG  
WIDENING

BE IT HEREBY RESOLVED by the Council of the City of Modesto that May 8, 1972, at 8:05 P.M. in the Council Chambers, City Hall, 801 Eleventh Street, Modesto, California is hereby set as the time and place for consideration of continued informal hearing of East Orangeburg widening

The foregoing resolution was introduced at a regular meeting of the Council of the City of Modesto held on the 24th day of April, 1972, by Councilman Smith, who moved its adoption, which motion being duly seconded by Councilman Dixon, was upon roll call carried and the resolution adopted by the following vote:

AYES: Councilmen: Dixon, Dunlap, Elliott, Newton, Simon, Smith, Mayor Davies

NOES: Councilmen: None

ABSENT: Councilmen: None

ATTEST: Pauline P Stanley  
~~XX~~  
PAULINE P. STANLEY  
Acting City Clerk

MODESTO CITY COUNCIL  
RESOLUTION NO. 72-568

A RESOLUTION INSTRUCTING THE SUPERINTENDENT OF STREETS TO GIVE NOTICE RE-QUIRING CONSTRUCTION OF IMPROVEMENTS ALONG CERTAIN STREETS IN THE CITY OF MODESTO

WHEREAS, Chapter 27 of Part 3 of Division 7 of the Streets and High-ways Code of the State of California establishes a procedure pursuant to which the construction of certain improvements may be required.

NOW, THEREFORE, BE IT RESOLVED by the Council of the City of Modesto as follows:

SECTION 1. The Council of the City of Modesto upon its own motion hereby orders the installation of the improvements described in the notices which are attached hereto and incorporated by reference herein.

SECTION 2. The Superintendent of Streets is hereby directed to de-liver, mail and post said notices in the manner specified in Sections 5876 through 5879 of the Streets and Highways Code.

SECTION 3. The 8th day of May, 1972, at 7:45 o'clock P.M. in the Council Chambers, located in the City Hall, 801 Eleventh Street, Modesto, California is set as the time and place where the Council will hear and pass upon objections or protests, if any, which may be raised by any property owner or other interested per-son relating to the proposed work.

SECTION 4. The Superintendent of Streets is hereby authorized to implement the provisions of this resolution in accordance with the pro-cedure contained in Chapter 27, Part 3, Division 7 of the Streets and High-ways Code of the State of California.

The foregoing resolution was introduced at a regular meeting of the Council of the City of Modesto held on the 24th day of April, 1972, by Councilman Simon, who moved its adoption, which motion being duly seconded by Councilman Elliott, was upon roll call carried and the resolution adopted by the following vote:

AYES:	Councilmen:	Dixon, Dunlap, Elliott, Simon, Smith, Mayor Davies
NOES:	Councilmen:	None
ABSENT:	Councilmen:	Newton

ATTEST: Pauline P. Stanley  
~~XXXXXXXXXXXXXXXXXXXXXXXXXXXXXXXXXXXX~~  
PAULINE P. STANLEY, Acting City Clerk

- (a) Sidewalk on Coldwell Avenue at 545 No. Olive Avenue, a portion of Block 467 (Catherine D. Hurd)
- (b) Sidewalk on Coldwell Ave. at 546 Myrtle Ave., a portion of Block 467 (John Henry Jennings)
- (c) Sidewalk at 815 Coldwell Avenue, Lot 12 of Block 800 (Henry D. Garaventa)
- (d) Sidewalk at 1003 Coldwell Ave., a portion of Block 802 (Manoog A. Bedoian)
- (e) Sidewalk at 1015 Coldwell Ave., Lot 1 of Block 802 (Albert C. Emminger)
- (f) Sidewalk on W. Granger Ave. at 1601 Stetson Ave., Lot 12 of Block 6142 (John C. Cooper)
- (g) Sidewalk on W. Granger Ave. at 1600 Stetson Ave., Lot 13 of Block 6141. (James A. Martin)
- (h) Sidewalk on W. Granger Ave. at 1601 Albany Ave., a portion of Block 6141 (Fred B. Otis)
- (i) Sidewalk on W. Granger Ave. at 1600 Concord Ave., Lot 23 of Block 6139. (Eileen F. Davis)
- (j) Sidewalk on W. Granger Ave. at 1549 Bronson Ave., Lot 1 of Block 6122 (Raymond L. Bowen)
- (k) Sidewalk on W. Granger Ave. at 1550 Ardmore Ave., Lot 20 of Block 6122. (Darrell Reid)
- (l) Sidewalk on W. Granger Ave. at 1537 Albany Ave., Lot 1 of Block 6118 (Michael Hassey)
- (m) Sidewalk on W. Granger Ave. at 1538 Stetson Ave., Lot 20 of Block 6118 (Mario Dali)
- (n) Sidewalk on W. Granger Ave. at 1562 Tully Road, Lots 18, 19 and 20 of Block 6117 (Frank J. Francek)

NOTICE IS HEREBY GIVEN:

TO: NAME Catherine D. Hurd and James E. Hurd

ADDRESS 545 N. Olive Avenue, Modesto, California 95350

OWNER OF RECORD OF PROPERTY DESCRIBED AS FOLLOWS:

All that real property in the City of Modesto, County of Stanislaus, State of California, described as follows:

Lots 1 and 2 and the North 10 feet of Lot 3 of Block 467 of Virginia Tract No. 1 as per map filed April 19, 1923 in Volume 9 of Maps, Page 75, Stanislaus County Records.

(Stanislaus County Assessor's Parcel No. 002-01 109-0341-001)

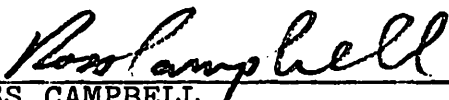
The Superintendent of Streets of the City of Modesto has been instructed by the City Council of the City of Modesto to notify you to construct or cause to be constructed certain improvements, a description of said improvements, the manner of their construction, and the materials to be used, to be as specified below:

Sidewalk along the street frontage abutting Coldwell Avenue on the North side of Block 467 in the City of Modesto, all of said construction to be in accordance with City of Modesto standards.

The City Council will hear and pass upon objections or protests, if any, which may be raised by any property owner or other interested persons at 7:45 p.m. on the 8th day of May, 1972, in the City Council chambers, located in the City Hall at 801 Eleventh Street, Modesto, California.

If construction is not commenced within sixty (60) days, or if construction is not diligently and without interruption prosecuted to completion, the Superintendent of Street shall cause the construction to be done and the cost of the same shall be a lien on the property.

Dated this 25th day of April, 1972.

  
ROSS CAMPBELL  
Superintendent of Streets  
City of Modesto

NOTICE IS HEREBY GIVEN:

TO: NAME John Henry Jennings and Edith Jennings.

ADDRESS 546 Myrtle Avenue, Modesto, California 95350

OWNER OF RECORD OF PROPERTY DESCRIBED AS FOLLOWS:

All that real property in the City of Modesto, County of Stanislaus, State of California, described as follows:

Lots 47 and 48 and the North  $\frac{1}{2}$  of Lot 46 of Block 467 of Virginia Tract No. 1 as per map filed April 19, 1923 in Volume 9 of Maps, Page 75, Stanislaus County Records.

(Stanislaus County Assessor's Parcel No. 002-01 109-0322-001)


The Superintendent of Streets of the City of Modesto has been instructed by the City Council of the City of Modesto to notify you to construct or cause to be constructed certain improvements, a description of said improvements, the manner of their construction, and the materials to be used, to be as specified below:

Sidewalk along the street frontage abutting Coldwell Avenue on the North side of Block 467 in the City of Modesto, all of said construction to be in accordance with City of Modesto standards.

The City Council will hear and pass upon objections or protests, if any, which may be raised by any property owner or other interested persons at 7:45 p.m. on the 8th day of May, 1972, in the City Council chambers, located in the City Hall at 801 Eleventh Street, Modesto, California.

If construction is not commenced within sixty (60) days, or if construction is not diligently and without interruption prosecuted to completion, the Superintendent of Street shall cause the construction to be done and the cost of the same shall be a lien on the property.

Dated this 25th day of April, 1972.

  
\_\_\_\_\_  
ROSS CAMPBELL  
Superintendent of Streets  
City of Modesto

NOTICE IS HEREBY GIVEN:

TO: NAME Henry D. Garaventa

ADDRESS 1257 Vasco Road, Livermore, California 94550

OWNER OF RECORD OF PROPERTY DESCRIBED AS FOLLOWS:

All that real property in the City of Modesto, County of Stanislaus, State of California, described as follows:

Lot 12 of Block 800 of Liberty Park Tract as per map filed July 14, 1941 in Volume 14 of Maps, Page 17, Stanislaus County Records.

(Stanislaus County Assessor's Parcel No. 002-01 114-1150-001)


The Superintendent of Streets of the City of Modesto has been instructed by the City Council of the City of Modesto to notify you to construct or cause to be constructed certain improvements, a description of said improvements, the manner of their construction, and the materials to be used, to be as specified below:

Sidewalk along the street frontage abutting Coldwell Avenue on the South side of Block 800 in the City of Modesto, all of said construction to be in accordance with City of Modesto standards.

The City Council will hear and pass upon objections or protests, if any, which may be raised by any property owner or other interested persons at 7:45 p.m. on the 8th day of May, 1972, in the City Council chambers, located in the City Hall at 801 Eleventh Street, Modesto, California.

If construction is not commenced within sixty (60) days, or if construction is not diligently and without interruption prosecuted to completion, the Superintendent of Street shall cause the construction to be done and the cost of the same shall be a lien on the property.

Dated this 25th day of April, 1972.

  
ROSS CAMPBELL  
Superintendent of Streets  
City of Modesto

NOTICE IS HEREBY GIVEN:

TO: NAME Manoog A. Bedoian

ADDRESS 1003 Coldwell Avenue, Modesto, California 95350

OWNER OF RECORD OF PROPERTY DESCRIBED AS FOLLOWS:

All that real property in the City of Modesto, County of Stanislaus, State of California, described as follows:

Lot 8 of Block 802 in the City of Modesto as per map filed July 15, 1938 in Volume 13 of Maps, Stanislaus County Records.

(Stanislaus County Assessor's Parcel No. 002-01 114-1156-001)

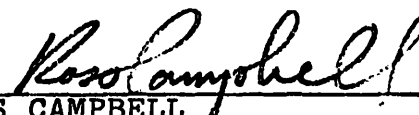
The Superintendent of Streets of the City of Modesto has been instructed by the City Council of the City of Modesto to notify you to construct or cause to be constructed certain improvements, a description of said improvements, the manner of their construction, and the materials to be used, to be as specified below:

Sidewalk along the street frontage abutting Coldwell Avenue on the South side of Block 802 in the City of Modesto, all of said construction to be in accordance with City of Modesto standards.

The City Council will hear and pass upon objections or protests, if any, which may be raised by any property owner or other interested persons at 7:45 p.m. on the 8th day of May, 1972, in the City Council chambers, located in the City Hall at 801 Eleventh Street, Modesto, California.

If construction is not commenced within sixty (60) days, or if construction is not diligently and without interruption prosecuted to completion, the Superintendent of Street shall cause the construction to be done and the cost of the same shall be a lien on the property.

Dated this 25th day of April, 1972.

  
ROSS CAMPBELL  
Superintendent of Streets  
City of Modesto

NOTICE IS HEREBY GIVEN:

TO: NAME Albert C. Emminger and Leola Emminger

ADDRESS 1015 Coldwell Avenue, Modesto, California 95350

OWNER OF RECORD OF PROPERTY DESCRIBED AS FOLLOWS:

All that real property in the City of Modesto, County of Stanislaus, State of California, described as follows:

Lot 1 of Block 802 of Campus Tract as per map filed October 11, 1937 in Volume 11 of Maps, Page 37, Stanislaus County Records.

(Stanislaus County Assessor's Parcel No. 002-01 114-1157-001)


The Superintendent of Streets of the City of Modesto has been instructed by the City Council of the City of Modesto to notify you to construct or cause to be constructed certain improvements, a description of said improvements, the manner of their construction, and the materials to be used, to be as specified below:

Sidewalk along the street frontage abutting Coldwell Avenue on the South side of Block 802 in the City of Modesto, all of said construction to be in accordance with City of Modesto standards.

The City Council will hear and pass upon objections or protests, if any, which may be raised by any property owner or other interested persons at 7:45p.m. on the 8th day of May, 1972, in the City Council chambers, located in the City Hall at 801 Eleventh Street, Modesto, California.

If construction is not commenced within sixty (60) days, or if construction is not diligently and without interruption prosecuted to completion, the Superintendent of Street shall cause the construction to be done and the cost of the same shall be a lien on the property.

Dated this 25th day of April, 1972.

  
\_\_\_\_\_  
ROSS CAMPBELL  
Superintendent of Streets  
City of Modesto

NOTICE IS HEREBY GIVEN:

TO: NAME John C. Cooper

ADDRESS 1601 Stetson Avenue, Modesto, California 95350

OWNER OF RECORD OF PROPERTY DESCRIBED AS FOLLOWS:

All that real property in the City of Modesto, County of Stanislaus, State of California, described as follows:

Lot 12 of Block 6142 of Woodman Tract as per map filed October 18, 1946 in Volume 16 of Maps, Page 6, Stanislaus County Records.

(Stanislaus County Assessor's Parcel No. 002-01 118-0140-001)

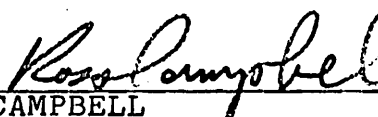
The Superintendent of Streets of the City of Modesto has been instructed by the City Council of the City of Modesto to notify you to construct or cause to be constructed certain improvements, a description of said improvements, the manner of their construction, and the materials to be used, to be as specified below:

Sidewalk along the street frontage abutting W. Granger Avenue on the South side of Block 6142 in the City of Modesto, all of said onstruction to be in accordance with City of Modesto standards.

The City Council will hear and pass upon objections or protests, if any, which may be raised by any property owner or other interested persons at 7:45 p.m. on the 8th day of May, 1972, in the City Council chambers, located in the City Hall at 801 Eleventh Street, Modesto, California.

If construction is not commenced within sixty (60) days, or if construction is not diligently and without interruption prosecuted to completion, the Superintendent of Street shall cause the construction to be done and the cost of the same shall be a lien on the property.

Dated this 25th day of April, 1972.

  
ROSS CAMPBELL  
Superintendent of Streets  
City of Modesto

NOTICE IS HEREBY GIVEN:

TO: NAME James A. Martin

ADDRESS 1600 Stetson Avenue, Modesto, California 95350

OWNER OF RECORD OF PROPERTY DESCRIBED AS FOLLOWS:

All that real property in the City of Modesto, County of Stanislaus, State of California, described as follows:

Lot 13 of Block 6141 of Woodman Tract as per map filed October 18, 1946 in Volume 16 of Maps, Page 6, Stanislaus County Records.

(Stanislaus County Assessor's Parcel No. 002-01 118-0119-001)


The Superintendent of Streets of the City of Modesto has been instructed by the City Council of the City of Modesto to notify you to construct or cause to be constructed certain improvements, a description of said improvements, the manner of their construction, and the materials to be used, to be as specified below:

Sidewalk along the street frontage abutting W. Granger Avenue on the South side of Block 6141 in the City of Modesto, all of said construction to be in accordance with City of Modesto standards.

The City Council will hear and pass upon objections or protests, if any, which may be raised by any property owner or other interested persons at 7:45p.m. on the 8th day of May, 1972, in the City Council chambers, located in the City Hall at 801 Eleventh Street, Modesto, California.

If construction is not commenced within sixty (60) days, or if construction is not diligently and without interruption prosecuted to completion, the Superintendent of Street shall cause the construction to be done and the cost of the same shall be a lien on the property.

Dated this 25th day of April, 1972.

  
ROSS CAMPBELL  
Superintendent of Streets  
City of Modesto

NOTICE IS HEREBY GIVEN:

TO: NAME Fred B. Otis

ADDRESS 1601 Albany Avenue, Modesto, California 95350

OWNER OF RECORD OF PROPERTY DESCRIBED AS FOLLOWS:

All that real property in the City of Modesto, County of Stanislaus, State of California, described as follows:

Lot 12 and the South 30 feet of Lot 11 of Block 6141 of Woodman Tract as per map filed October 18, 1946 in Volume 16 of Maps, Page 6, Stanislaus County Records.

(Stanislaus County Assessor's Parcel No. 002-01 118-0118-001)


The Superintendent of Streets of the City of Modesto has been instructed by the City Council of the City of Modesto to notify you to construct or cause to be constructed certain improvements, a description of said improvements, the manner of their construction, and the materials to be used, to be as specified below:

Sidewalk along the street frontage abutting W. Granger Avenue on the South side of Block 6141 in the City of Modesto, all of said construction to be in accordance with City of Modesto standards.

The City Council will hear and pass upon objections or protests, if any, which may be raised by any property owner or other interested persons at 7:45 p.m. on the 8th day of May, 1972, in the City Council chambers, located in the City Hall at 801 Eleventh Street, Modesto, California.

If construction is not commenced within sixty (60) days, or if construction is not diligently and without interruption prosecuted to completion, the Superintendent of Street shall cause the construction to be done and the cost of the same shall be a lien on the property.

Dated this 25th day of April, 1972.

  
\_\_\_\_\_  
ROSS CAMPBELL  
Superintendent of Streets  
City of Modesto

NOTICE IS HEREBY GIVEN:

TO: NAME Eileen F. Davis

ADDRESS 1502 Tenth Street, Modesto, California 95354

OWNER OF RECORD OF PROPERTY DESCRIBED AS FOLLOWS:

All that real property in the City of Modesto, County of Stanislaus, State of California, described as follows:

Lot 23 of Block 6139 of Woodman Tract as per map filed October 18, 1946 in Volume 16 of Maps, Page 6, Stanislaus County Records.

(Stanislaus County Assessor's Parcel No. 002-01 118-0220-001)


The Superintendent of Streets of the City of Modesto has been instructed by the City Council of the City of Modesto to notify you to construct or cause to be constructed certain improvements, a description of said improvements, the manner of their construction, and the materials to be used, to be as specified below:

Sidewalk along the street frontage abutting W. Granger Avenue on the South side of Block 6139 in the City of Modesto, all of said construction to be in accordance with City of Modesto standards.

The City Council will hear and pass upon objections or protests, if any, which may be raised by any property owner or other interested persons at 7:45 p.m. on the 8th day of May, 1972, in the City Council chambers, located in the City Hall at 801 Eleventh Street, Modesto, California.

If construction is not commenced within sixty (60) days, or if construction is not diligently and without interruption prosecuted to completion, the Superintendent of Street shall cause the construction to be done and the cost of the same shall be a lien on the property.

Dated this 25th day of April, 1972.

  
\_\_\_\_\_  
ROSS CAMPBELL  
Superintendent of Streets  
City of Modesto

NOTICE IS HEREBY GIVEN:

TO: NAME Raymond Bowen and Callie Bowen

ADDRESS 1549 Bronson Avenue, Modesto, California 95350

OWNER OF RECORD OF PROPERTY DESCRIBED AS FOLLOWS:

All that real property in the City of Modesto, County of Stanislaus, State of California, described as follows:

Lot 1 of Block 6122 of Roosevelt Center as per map filed September 8, 1950 in Volume 17 of Maps, Page 12, Stanislaus County Records.

(Stanislaus County Assessor's Parcel No. 002-03 118-0637-001)

The Superintendent of Streets of the City of Modesto has been instructed by the City Council of the City of Modesto to notify you to construct or cause to be constructed certain improvements, a description of said improvements, the manner of their construction, and the materials to be used, to be as specified below:

Sidewalk along the street frontage abutting W. Granger Avenue on the North side of Block 6122 in the City of Modesto, all of said construction to be in accordance with City of Modesto standards.

The City Council will hear and pass upon objections or protests, if any, which may be raised by any property owner or other interested persons at 7:45 p.m. on the 8th day of May, 1972, in the City Council chambers, located in the City Hall at 801 Eleventh Street, Modesto, California.

If construction is not commenced within sixty (60) days, or if construction is not diligently and without interruption prosecuted to completion, the Superintendent of Street shall cause the construction to be done and the cost of the same shall be a lien on the property.

Dated this 25th day of April, 1972.



ROSS CAMPBELL  
Superintendent of Streets  
City of Modesto

NOTICE IS HEREBY GIVEN:

TO: NAME Darrell Reid and Lunnie Reid

ADDRESS 1550 Ardmor Avenue, Modesto, California 95350

OWNER OF RECORD OF PROPERTY DESCRIBED AS FOLLOWS:

All that real property in the City of Modesto, County of Stanislaus, State of California, described as follows:

Lot 20 of Block 6122 of Roosevelt Center as per map filed September 8, 1950 in Volume 17 of Maps, Page 12, Stanislaus County Records.

(Stanislaus County Assessor's Parcel No. 002-03 118-0620-001)


The Superintendent of Streets of the City of Modesto has been instructed by the City Council of the City of Modesto to notify you to construct or cause to be constructed certain improvements, a description of said improvements, the manner of their construction, and the materials to be used, to be as specified below:

Sidewalk along the street frontage abutting W. Granger Avenue on the North side of Block 6122 in the City of Modesto, all of said construction to be in accordance with City of Modesto standards.

The City Council will hear and pass upon objections or protests, if any, which may be raised by any property owner or other interested persons at 7:45p.m. on the 8th day of May, 1972, in the City Council chambers, located in the City Hall at 801 Eleventh Street, Modesto, California.

If construction is not commenced within sixty (60) days, or if construction is not diligently and without interruption prosecuted to completion, the Superintendent of Street shall cause the construction to be done and the cost of the same shall be a lien on the property.

Dated this 25th day of April, 1972.

  
ROSS CAMPBELL  
Superintendent of Streets  
City of Modesto

NOTICE IS HEREBY GIVEN:

TO: NAME Micheal Hassey

ADDRESS 1537 Albany Avenue, Modesto, California 95350

OWNER OF RECORD OF PROPERTY DESCRIBED AS FOLLOWS:

All that real property in the City of Modesto, County of Stanisluas, State of California, described as follows:

Lot 1 of Block 6118 of Francek Tract as per map filed August 28, 1946 in Volume 14 of Maps, Page 71, Stanislaus County Records.

(Stanislaus County Assessor's Parcel No. 002-01 118-0730-001)


The Superintendent of Streets of the City of Modesto has been instructed by the City Council of the City of Modesto to notify you to construct or cause to be constructed certain improvements, a description of said improvements, the manner of their construction, and the materials to be used, to be as specified below:

Sidewalk along the street frontage abutting W. Granger Avenue on the North side of Block 6118 in the City of Modesto, all of said construction to be in accordance with City of Modesto standards.

The City Council will hear and pass upon objections or protests, if any, which may be raised by any property owner or other interested persons at 7:45 p.m. on the 8th day of May, 1972, in the City Council chambers, located in the City Hall at 801 Eleventh Street, Modesto, California.

If construction is not commenced within sixty (60) days, or if construction is not diligently and without interruption prosecuted to completion, the Superintendent of Street shall cause the construction to be done and the cost of the same shall be a lien on the property.

Dated this 25th day of April, 1972.

  
\_\_\_\_\_  
ROSS CAMPBELL  
Superintendent of Streets  
City of Modesto

NOTICE IS HEREBY GIVEN:

TO: NAME Mario Dali and Betty Dali

ADDRESS 1307 Fordham Avenue, Modesto, California 95350

OWNER OF RECORD OF PROPERTY DESCRIBED AS FOLLOWS:

All that real property in the City of Modesto, County of Stanislaus, State of California, described as follows:

Lot 20 of Block 6118 of Francek Tract as per maps filed August 28, 1946 in Volume 14 of Maps, Page 71, Stanislaus County Records.

(Stanislaus County Assessor's Parcel No. 002-01 118-0729-001)

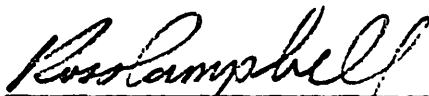
The Superintendent of Streets of the City of Modesto has been instructed by the City Council of the City of Modesto to notify you to construct or cause to be constructed certain improvements, a description of said improvements, the manner of their construction, and the materials to be used, to be as specified below:

Sidewalk along the street frontage abutting W. Granger Avenue on the North side of Block 6118 in the City of Modesto, all of said construction to be in accordance with City of Modesto standards.

The City Council will hear and pass upon objections or protests, if any, which may be raised by any property owner or other interested persons at 7:45 p.m. on the 8th day of May, 1972, in the City Council chambers, located in the City Hall at 801 Eleventh Street, Modesto, California.

If construction is not commenced within sixty (60) days, or if construction is not diligently and without interruption prosecuted to completion, the Superintendent of Street shall cause the construction to be done and the cost of the same shall be a lien on the property.

Dated this 25th day of April, 1972.

  
\_\_\_\_\_  
ROSS CAMPBELL  
Superintendent of Streets  
City of Modesto

NOTICE IS HEREBY GIVEN:

TO: NAME Frank J. Francek and Mary J. Francek

ADDRESS 900 Floyd Avenue, Modesto, California 95350

OWNER OF RECORD OF PROPERTY DESCRIBED AS FOLLOWS:

All that real property in the City of Modesto, County of Stanislaus, State of California, described as follows:

Lots 18, 19 and 20 of Block 6117 of Francek Tract as per map filed August 28, 1946 in Volume 14 of Maps, Page 71, Stanislaus County Records.

(Stanislaus County Assessor's Parcel No. 002-01 118-0709-003)


The Superintendent of Streets of the City of Modesto has been instructed by the City Council of the City of Modesto to notify you to construct or cause to be constructed certain improvements, a description of said improvements, the manner of their construction, and the materials to be used, to be as specified below:

Sidewalk along the street frontage abutting W. Granger Avenue on the North side and Tully Road on the West side of Block 6117 in the City of Modesto, all of said construction to be in accordance with City of Modesto standards.

The City Council will hear and pass upon objections or protests, if any, which may be raised by any property owner or other interested persons at 7:45 p.m. on the 8th day of May, 1972, in the City Council chambers, located in the City Hall at 801 Eleventh Street, Modesto, California.

If construction is not commenced within sixty (60) days, or if construction is not diligently and without interruption prosecuted to completion, the Superintendent of Street shall cause the construction to be done and the cost of the same shall be a lien on the property.

Dated this 25th day of April, 1972.

  
\_\_\_\_\_  
ROSS CAMPBELL  
Superintendent of Streets  
City of Modesto

MODESTO CITY COUNCIL  
RESOLUTION NO. 72-569

A RESOLUTION APPROVING AGREEMENT BETWEEN THE CITY OF MODESTO AND RAFAELA S. AND JOSE SANCHEZ FOR SEWER SERVICE TO PROPERTY OUTSIDE THE CITY AT 613 ROMEO AVENUE

BE IT HEREBY RESOLVED by the Council of the City of Modesto that the agreement between the City of Modesto and Rafaela S. and Jose Sanchez for sewer service to property outside the City at 613 Romeo Avenue be, and it is hereby approved.

BE IT FURTHER RESOLVED that the execution of said agreement by the designated city officials be authorized.

The foregoing resolution was introduced at a regular meeting of the Council of the City of Modesto held on the 24th day of April, 1972, by Councilman Simon, who moved its adoption, which motion being duly seconded by Councilman Elliott, was upon roll call carried and the resolution adopted by the following vote:

AYES: Councilmen: Dixon, Dunlap, Elliott, Simon, Smith,  
Mayor Davies

NOES: Councilmen: None

ABSENT: Councilmen: Newton

ATTEST: Pauline P. Stanley  
~~MODRESTO CITY CLERK~~  
PAULINE P. STANLEY  
Acting City Clerk

MODESTO CITY COUNCIL  
RESOLUTION NO. 72-570

A RESOLUTION ACCEPTING THE BID OF MRS. LILA HUFF TO OPERATE THE FOOD  
CONCESSION AT DRYDEN GOLF COURSE

WHEREAS, Resolution No. 72-136 , adopted by the Council of the  
City of Modesto on February 14, 1972 , approved the plans and speci-  
fications for the food concessionaire for Dryden Golf Course

and authorized the calling for bids, and

WHEREAS, the bids received for the food concessionaire at Dryden  
Golf Course  
were opened at 10:00 A.M. on March 14, 1972 and later tabulated by  
the Director of Parks & / Recreation for the consideration of the Council, and

WHEREAS, the Director of Parks & Recreation has recommended that  
the bid of Mrs. Lila Huff

be accepted. ~~as the lowest responsible bidder~~

NOW, THEREFORE, BE IT RESOLVED by the Council of the City of Modesto  
that the bid of Mrs. Lila Huff

be accepted and the execution of a contract for the completion of the  
project by the City's designated officials be authorized.

The foregoing resolution was introduced at a regular meeting of  
the Council of the City of Modesto held on the 24th day of April,  
1972 , by Councilman Simon , who moved its adoption, which motion  
being duly seconded by Councilman Elliott , was upon roll call  
carried and the resolution adopted by the following vote:

AYES: Councilmen: Dixon, Dunlap, Elliott, Simon, Smith,  
Mayor Davies

NOES: Councilmen: None

ABSENT: Councilmen: Newton

ATTEST:

*Pauline P Stanley*  
XX  
PAULINE P. STANLEY  
Acting City Clerk

MODESTO CITY COUNCIL  
RESOLUTION NO. 72-571

A RESOLUTION ACCEPTING IMPROVEMENTS IN BROOKVIEW ESTATES NO. 2  
SUBDIVISION AND AUTHORIZING RELEASE OF SUBDIVISION BONDS

WHEREAS, Arthur J. Wylie and Florence E. Wylie, husband and wife, subdividers of Brookview Estates No. 2 Subdivision, have filed subdivision improvement bonds for faithful performance and labor and materials in the amount of \$70,900 and \$35,450 respectively to guarantee improvements in Brookview Estates No. 2 Subdivision; and

WHEREAS, the Director of Public Works in a memorandum dated April 19, 1972, indicates that all work required by the subdivision agreement has been completed to the satisfaction of the Public Works Department; and

WHEREAS, the Director of Public Works has indicated that it would be in order for the City Council to accept the improvements in said subdivision as complete and authorize the City Clerk to file a notice of completion and release the bonds upon expiration of the statutory periods.

NOW, THEREFORE, BE IT RESOLVED by the Council of the City of Modesto:

1. The improvements in Brookview Estates No. 2 Subdivision are hereby accepted.
2. The City Clerk is hereby authorized to release the bond for faithful performance in amount of \$70,900 upon recordation of notice of completion.
3. The City Clerk is hereby authorized to release the bond for labor and materials in amount of \$35,450 upon expiration of the statutory period.

The foregoing resolution was introduced at a regular meeting of the Council of the City of Modesto held on the 24th day of April, 1972, by Councilman Simon , who moved its adoption, which motion being duly seconded by Councilman Elliott , was upon roll call carried and the resolution adopted by the following vote:

AYES:	Councilmen:	Dixon, Dunlap, Elliott, Simon, Smith, Mayor Davies
NOES:	Councilmen:	None
ABSENT:	Councilmen:	Newton

ATTEST: Pauline P. Stanley  
PAULINE P. STANLEY  
Acting City Clerk

MODESTO CITY COUNCIL  
RESOLUTION NO. 72-572  
LEASE

A RESOLUTION APPROVING/AGREEMENT BETWEEN THE CITY OF MODESTO AND MR. JOSEPH LORENZO FOR LEASE OF APPROXIMATELY FOURTEEN (14) ACRE WALNUT ORCHARD LOCATED ON THE BOTTOM LAND ON LINCOLN AVENUE OF DRY CREEK PARK PROPERTY

BE IT HEREBY RESOLVED by the Council of the City of Modesto that the agreement between the City of Modesto and Mr. Joseph Lorenzo

for lease of approximately fourteen (14) acre walnut orchard located on the bottom land on Lincoln Avenue of Dry Creek Park property (45% of gross proceeds from sale of crop each year to be paid City)

be, and it is hereby approved.

BE IT FURTHER RESOLVED that the execution of said agreement by the designated city officials be authorized.

The foregoing resolution was introduced at a regular meeting of the Council of the City of Modesto held on the 24th day of April, 1972, by Councilman Simon, who moved its adoption, which motion being duly seconded by Councilman Elliott, was upon roll call carried and the resolution adopted by the following vote:

- AYES: Councilmen: Dixon, Dunlap, Elliott, Simon, Smith, Mayor Davies  
NOES: Councilmen: None  
ABSENT: Councilmen: Newton

ATTEST: Pauline P. Stanley  
~~XX~~  
PAULINE P. STANLEY  
Acting City Clerk

MODESTO CITY COUNCIL  
RESOLUTION NO. 72-573  
LEASE

A RESOLUTION APPROVING/AGREEMENT BETWEEN THE CITY OF MODESTO AND MR. A. E. SOMMERFELD FOR LEASE OF APPROXIMATELY THREE AND ONE-HALF (3½) ACRES OF WALNUTS AND ALMONDS LOCATED ON THE BLUFF AREA ON LINCOLN AVENUE OF DRY CREEK PARK PROPERTY

BE IT HEREBY RESOLVED by the Council of the City of Modesto that the agreement between the City of Modesto and Mr. A. E. Sommerfeld

for lease of approximately three and one-half (3½) acres of walnuts and almonds located on the bluff area on Lincoln Avenue of Dry Creek Park Property (50% of gross proceeds from sale of crop each year to be paid to City) be, and it is hereby approved.

BE IT FURTHER RESOLVED that the execution of said agreement by the designated city officials be authorized.

The foregoing resolution was introduced at a regular meeting of the Council of the City of Modesto held on the 24th day of April, 1972, by Councilman Simon, who moved its adoption, which motion being duly seconded by Councilman Elliott, was upon roll call carried and the resolution adopted by the following vote:

AYES: Councilmen: Dixon, Dunlap, Elliott, Simon, Smith,  
Mayor Davies  
NOES: Councilmen: None  
ABSENT: Councilmen: Newton

ATTEST: Pauline P. Stanley  
~~XX~~  
PAULINE P. STANLEY  
Acting City Clerk

MODESTO CITY COUNCIL  
RESOLUTION NO. 72-574

A RESOLUTION APPROVING REQUEST OF STANISLAUS COUNTY FOR RIGHT OF WAY ENTRY ON CITY-OWNED PROPERTY SOUTH OF DRY CREEK AND WEST OF EL VISTA AVENUE

WHEREAS, the County of Stanislaus has requested right of entry on city-owned property located south of Dry Creek, West of El Vista Avenue; and

WHEREAS, the right of entry is needed by the County to enable it to reconstruct a portion of El Vista Avenue south of Dry Creek in conjunction with the construction of the bridge across Dry Creek.

NOW, THEREFORE, BE IT RESOLVED by the Council of the City of Modesto that the request of Stanislaus County for right of entry on city-owned property located south of Dry Creek, west of El Vista Avenue, is hereby approved.

BE IT FURTHER RESOLVED that execution of the right of entry by designated city officials is hereby authorized.

The foregoing resolution was introduced at a regular meeting of the Council of the City of Modesto on the 24th day of April, 1972, by Councilman Simon, who moved its adoption, which motion being duly seconded by Councilman Elliott, was upon roll call carried and the resolution adopted by the following vote:

AYES: Councilmen: Dixon, Dunlap, Elliott, Simon, Smith,  
Mayor Davies

NOES: Councilmen: None

ABSENT: Councilmen: Newton

ATTEST: Pauline P. Stanley  
PAULINE P. STANLEY  
Acting City Clerk

MODESTO CITY COUNCIL  
RESOLUTION NO. 72-575

A RESOLUTION APPROVING AMENDMENT TO REQUEST FOR AID UNDER THE AIR-  
PORT AND AIRWAYS DEVELOPMENT ACT OF 1970

WHEREAS, Resolution No. 71-931 adopted by the Council of the City of Modesto October 26, 1971, approved a request for aid under the Airport and Airways Development Act of 1970 for the construction of Medium Intensity Runway Lights, Taxiway Lights and Taxiway and Runup Pad Overlay, Land Acquisition - Clear Zone, Aircraft Apron Overlay, Fire Department Access Road, and Relocation Assistance; and

WHEREAS, the Director of Public Works in a memorandum dated April 20, 1972 has requested that the above Request for Aid be amended to reflect the higher property values for land acquisition for the Clear Zone, the cost of a required easement, and to provide for certain engineer<sup>ing</sup>/changes requested by the FAA.

NOW, THEREFORE, BE IT RESOLVED by the Council of the City of Modesto that the execution by the City Manager of an amendment to the Request for Aid under the Airport and Airways Development Act of 1970, is hereby authorized.

The foregoing resolution was introduced at a regular meeting of the Council of the City of Modesto held on the 24th day of April, 1972, by Councilman Simon, who moved its adoption, which motion being duly seconded by Councilman Elliott, was upon roll call carried and the resolution adopted by the following vote:

AYES: Councilmen: Dixon, Dunlap, Elliott, Simon, Smith,  
Mayor Davies  
NOES: Councilmen: None  
ABSENT: Councilmen: Newton

ATTEST: Pauline P. Stanley  
PAULINE P. STANLEY  
Acting City Clerk

MODESTO CITY COUNCIL  
RESOLUTION NO. 72-576

AN AMENDMENT TO

A RESOLUTION APPROVING/AGREEMENT BETWEEN THE CITY OF MODESTO AND JUNIOR WOMEN'S CLUB OF MODESTO FOR CONSTRUCTION OF "SAFETY TOWN"

BE IT HEREBY RESOLVED by the Council of the City of Modesto amendment to that the/agreement between the City of Modesto and Junior Women's Club of Modesto for construction of "Safety Town"

be, and it is hereby approved.

BE IT FURTHER RESOLVED that the execution of said/agreement amendment to by the designated city officials be authorized.

The foregoing resolution was introduced at a regular meeting of the Council of the City of Modesto held on the 24th day of April, 1972, by Councilman Simon, who moved its adoption, which motion being duly seconded by Councilman Elliott, was upon roll call carried and the resolution adopted by the following vote:

AYES: Councilmen: Dixon, Dunlap, Elliott, Simon, Smith, Mayor Davies  
NOES: Councilmen: None  
ABSENT: Councilmen: Newton

ATTEST: Pauline P. Stanley  
~~XX~~  
PAULINE P. STANLEY  
Acting City Clerk

MODESTO CITY COUNCIL  
RESOLUTION NO. 72-577

A RESOLUTION APPROVING THE FINAL MAP OF THE  
NORTH HAMPTON PARK NO. 1 SUBDIVISION OF  
THE CITY OF MODESTO.

WHEREAS, Joe H. Tidwell and Lois Tidwell, husband and wife; James B. Johnston and Shirley L. Johnston, husband and wife; Gilbert Medeiros and Opal Medeiros, husband and wife; A. W. McGuire and Ruth McGuire, husband/ and wife, are possessed of a tract of land situate in the City of Modesto, County of Stanislaus, consisting of 15.25 acres, known as the North Hampton Park No. 1 Subdivision, and

WHEREAS, a tentative map of said tract was approved by the City Planning Commission on the 7th day of September, 1971, and

WHEREAS, the final map of said tract has been approved by the Secretary of the City Planning Commission, and

WHEREAS, the City Engineer of the City of Modesto has certified that the final map of said North Hampton Park No. 1 Subdivision meets all of the provisions of the California Subdivision Map Act and the provisions of the Modesto Municipal Code relating to subdivisions, and that the map is technically correct,

NOW, THEREFORE, BE IT RESOLVED by the Council of the City of Modesto that said final map of the North Hampton Park No. 1 Subdivision be approved; that the streets, alleys and easements as shown thereon within the boundaries of said tract be accepted on behalf of the public for public use; and that the City Clerk be authorized to certify the map of said tract on behalf of the City of Modesto after the fees in the amount of Three Thousand, Four Hundred Seventy and 20/100ths (\$3,470.20) Dollars, as required by the Modesto Municipal Code, for checking, copies of maps and recording have been paid, and subdividers have furnished improvement securities as defined in Section 11612 of the Business and Professions Code of the State of California. Said improvement securities shall be in forms acceptable to the City Attorney and in the amounts required by the Agreement hereinafter referred to, and shall secure the obligations set forth in clause (a) and clause (b) of the second sentence of the third paragraph of said Section 11612.

BE IT FURTHER RESOLVED that the City Manager and the City Clerk be authorized to execute and attest, respectively, an agreement with subdividers as required by Section 4-4.604(c) of the Modesto Municipal Code.

The foregoing resolution was introduced at a regular meeting of the Council of the City of Modesto held on the 24th day of April, 1972, by Councilman Simon, who moved its adoption, which motion being duly seconded by Councilman Elliott, was upon roll call carried and the resolution adopted by the following vote:

AYES: Councilmen: Dixon, Dunlap, Elliott, Simon, Smith,  
Mayor Davies

NOES: Councilmen: None

ABSENT: Councilmen: Newton

ATTEST: Pauline P. Stanley  
~~XXXXXXXXXXXXXXXXXXXXXXXXXXXX~~  
PAULINE P. STANLEY  
Acting City Clerk

(SEAL)

APPROVED AS TO FORM:

By Elwyn L. Johnson  
ELWYN L. JOHNSON, City Attorney



To be Zoned R-2:

All that certain real property situate in the Southeast Quarter of Section 15, Township 3 South, Range 9 East, Mount Diablo Base and Meridian, in the County of Stanislaus, State of California, described as follows:

COMMENCING at the Southeast corner of Parcel A of Book 10 of Parcel Maps, at Page 82, Stanislaus County Records, on the West line of Oakdale Road; thence North  $89^{\circ} 20' 41''$  West along the South line of said Parcel A a distance of 300.00 feet to the point of beginning of this description; thence South  $0^{\circ} 01' 26''$  West 746.50 feet to the Northwesterly right-of-way line of Modesto Irrigation District Lateral No. 3; thence along said Northwesterly right-of-way line the following two courses: South  $62^{\circ} 48' 11''$  West 269.55 feet, and Westerly 252.01 feet along a tangent curve concave to the North, having a radius of 331.90 feet and a central angle of  $43^{\circ} 30' 14''$  to the North line of Briggsmore Avenue; thence along said North line of Briggsmore Avenue Westerly 231.45 feet along a reverse curve concave to the South, having a radius of 1230.00 feet and a central angle of  $10^{\circ} 46' 53''$ ; thence North  $0^{\circ} 01' 06''$  East 397.53 feet to a point on a non-tangent curve to which a radial line bears South  $14^{\circ} 27' 33''$  East; thence Easterly 61.16 feet along said non-tangent curve concave to the North, having a radius of 1000.00 feet and a central angle of  $3^{\circ} 30' 15''$ ; thence Easterly 392.57 feet along a reverse curve concave to the South, having a radius of 2000.00 feet and a central angle of  $11^{\circ} 14' 47''$ ; thence North  $0^{\circ} 01' 26''$  East 353.99 feet to said South line of Parcel A; thence along said South line of Parcel A South  $89^{\circ} 20' 41''$  East 270.00 feet to the point of beginning.

To be Zoned R-3:

All that certain real property situate in the Southeast Quarter of Section 15, Township 3 South, Range 9 East, Mount Diablo Base and Meridian, in the County of Stanislaus, State of California, described as follows:

BEGINNING at the Southeast corner of Parcel A of Book 10 of Parcel Maps; at Page 82, Stanislaus County Records, on the West line of Oakdale Road; thence North  $89^{\circ} 20' 41''$  West along the South line of said Parcel A a distance of 300.00 feet; thence South  $0^{\circ} 01' 26''$  West 746.50 feet to the Northwesterly right-of-way line of Modesto Irrigation District Lateral No. 3; thence North  $62^{\circ} 48' 11''$  East along said Northwesterly right-of-way line 393.57 feet to the East line of said Section 15; thence North  $0^{\circ} 01' 26''$  East along said East line of Section 15 a distance of 562.62 feet; thence North  $89^{\circ} 20' 41''$  West 50.00 feet to the point of beginning.

MODESTO CITY COUNCIL  
RESOLUTION NO. 72-579

A RESOLUTION SETTING THE TIME AND PLACE FOR A PUBLIC HEARING BEFORE THE COUNCIL OF THE CITY OF MODESTO ON A PROPOSED AMENDMENT TO SECTION 20-3-9 OF THE ZONING MAP (William B. Wetmore, D.V.M.)

WHEREAS, the Modesto City Planning Commission held a public hearing on April 18, 1972, in the Council Chambers, City Hall, for the purpose of considering an amendment to Section 20-3-9 of the zoning map to rezone from Two-family Residential Zone, R-2, to Professional Office Zone, P-O, property located on the south side of W. Granger Ave. between McHenry Ave. and Florida Ave. the following described property:

SEE EXHIBIT "A" ATTACHED

and

WHEREAS, the said Planning Commission after hearing evidence both oral and documentary on the proposed amendment, adopted Resolution No. 72-53 recommending to the Council that rezoning of the property described above is required by public necessity, convenience and general welfare;

NOW, THEREFORE, BE IT RESOLVED by the Council of the City of Modesto that a public hearing on the proposed amendment to Section 20-3-9 of the Zoning Map be set for May 15, 1972 at 4:10 P.M. in the Council Chambers, City Hall, 801 11th Street, Modesto, California, to consider the proposed rezoning as recommended by the Modesto City Planning Commission.

The foregoing resolution was introduced at a regular meeting of the Council of the City of Modesto held on the 24th day of April, 1972, by Councilman Simon, who moved its adoption, which motion being duly seconded by Councilman Elliott, was upon roll call carried and the resolution adopted by the following vote:

AYES: Councilmen: Dixon, Dunlap, Elliott, Simon, Smith,  
Mayor Davies

NOES: Councilmen: None

ABSENT: Councilmen: Newton

ATTEST: Pauline P. Stanley  
~~XX~~  
PAULINE P. STANLEY, Acting City Clerk

All that portion of Lot 1 of Mensinger Colony, according to the Official Map thereof, filed in the office of the Recorder of Stanislaus County, California on March 18, 1909 in Volume 4 of Maps, at Page 25, described as follows:

COMMENCING at the true Northwest corner of Lot 1, said point being North  $87^{\circ} 54\frac{1}{2}'$  West 659.47 feet from the point of intersection of the center line of Granger Avenue and McHenry Avenue; thence South  $87^{\circ} 54\frac{1}{2}'$  East 233.876 feet along the North line of said Lot 1 to the Northeast corner of the land described in the Deed from Edward J. Stephens and Wife, to Wallace Marcus Rees and Wife, recorded February 2, 1943, in Volume 766 of Official Records at Page 137, Instrument No. 1521, and the point of beginning; thence South  $0^{\circ} 02\frac{1}{2}'$  East 275.68 feet; thence South  $87^{\circ} 57'$  East 100.5 feet; thence North  $0^{\circ} 02\frac{1}{2}'$  West 275.68 feet to center line of Granger Avenue; thence North  $87^{\circ} 54\frac{1}{2}'$  West along the center line of said Granger Avenue; 100.5 feet to point of beginning.

Net Acres: .567

MODESTO CITY COUNCIL  
RESOLUTION NO. 72-580

A RESOLUTION ANNEXING UNINHABITED TERRITORY  
KNOWN AS THE MC HENRY-RUMBLE NO. 2 ADDITION  
TO THE CITY OF MODESTO.

WHEREAS, a written petition was filed under the "Annexation of Uninhabited Territory Act of 1939" and amendments thereto, with the City Council as the Legislative Body of the City of Modesto, a municipal corporation, containing a description of uninhabited territory contiguous to land lying within the boundary of said City of Modesto, and requesting therein that said territory be included in such municipal corporation, and

WHEREAS, said petition was signed by or written consent was filed by the owners of all of the land in the territory to be annexed, and

WHEREAS, the Stanislaus County Local Agency Formation Commission did on April 21, 1972, authorize the annexation of said uninhabited territory to the City of Modesto, without notice and hearing by the Legislative Body, pursuant to the Government Code, and

WHEREAS, owners of all of the territory to be annexed have heretofore filed with the Clerk of the Legislative Body, their written consent to have the property to be annexed subjected to taxation after annexation equally with property within the City of Modesto to pay any indebtedness or liability of the City of Modesto outstanding or authorized at the time said territory is annexed, for the acquisition, construction, or completion of municipal improvements, and

WHEREAS, said territory so proposed to be annexed to the City of Modesto is designated as McHenry-Rumble No. 2 Addition,

NOW, THEREFORE, BE IT RESOLVED by the Council of the City of Modesto as follows:

That the annexation of said uninhabited territory designated as McHenry-Rumble No. 2 Addition and hereinafter mentioned and described, as requested by said petition so filed with said City Council as the Legislative Body of said City of Modesto

be and the same is hereby approved and said property be and the same is hereby subjected to taxation after annexation equally with property within the City of Modesto to pay any indebtedness of the City of Modesto, outstanding or authorized at the time said territory is annexed, for the acquisition, construction or completion of municipal improvements, and said territory is hereby annexed to, incorporated and included in said City of Modesto, a municipal corporation.

BE IT FURTHER RESOLVED, that the specific description of the boundaries of the territory, the annexation of which is hereby approved, is attached hereto and made a part hereof as though set forth in full herein.

BE IT FURTHER RESOLVED, that no change in school district boundaries shall be effected by reason of the annexation of the hereinafter described area to the City of Modesto.

BE IT FURTHER RESOLVED, that the City Clerk of the City of Modesto is hereby directed to immediately make, under the seal of said City of Modesto, and transmit to the Secretary of State of California, a certified copy of this resolution, stating the date of its passage.

The foregoing resolution was introduced at a regular meeting of the Council of the City of Modesto held on the 24th day of April, 1972, by Councilman Simon, who moved its adoption, which motion being duly seconded by Councilman Elliott, was upon roll call carried and the resolution adopted by the following vote:

AYES: Councilmen: Dixon, Dunlap, Elliott, Simon, Smith, Mayor Davies  
NOES: Councilmen: None  
ABSENT: Councilmen: Newton

ATTEST: Pauline P. Stanley  
~~XXXXXXCITY CLERK~~  
PAULINE P. STANLEY  
Acting City Clerk

(SEAL)

APPROVED AS TO FORM:

By Elwyn L. Johnson  
ELWYN L. JOHNSON, City Attorney

APPROVED AS TO DESCRIPTION:

By R.C. Margnall  
Public Works Department

RAM  
4-24-72

All that real property in the State of California, County of Stanislaus, being a portion of the Northeast quarter of the Northeast quarter of Section 17, Township 3 South, Range 9 East, Mount Diablo Base and Meridian, described as follows:

Beginning at a point on the existing City Limits as established by the Southwestern corner of the CROCCO ADDITION (171), as per description filed March 17, 1965, as Instrument 10620, Stanislaus County Records, said point also being the center line of a 110.00 foot public road known as McHenry Avenue; thence along the existing City Limits on the Northern boundary of the Y.M.C.A. ADDITION (107), as per description filed March 29, 1960, as Instrument 9056, Stanislaus County Records, North  $88^{\circ} 54' 50''$  West, 25.00 feet, to the Northeastern corner of the NORTHEAST ADDITION (78), as per description filed January 31, 1958 as Instrument 2427, Stanislaus County Records; thence along the existing City Limits on the Northern boundary of said ADDITION (78), North  $88^{\circ} 54' 50''$  West, 501.75 feet, to the Northeast corner of the NORTHGATE ADDITION (67), as per description filed November 29, 1955, as Instrument 34498, Stanislaus County Records; thence continuing along the existing City Limits on the Northern boundary of said ADDITION (67), North  $88^{\circ} 54' 50''$  West, 20.00 feet, to the Southerly extension of the Western line of Parcel 1, as per Parcel Map filed February 24, 1972, in Book 13 of Parcel Maps, at Page 83, Stanislaus County Records; thence along said Southerly extension and Western line, North  $0^{\circ} 47' 40''$  West, 651.28 feet; thence continuing along the Western boundary of Parcel 1, North  $10^{\circ} 10' 21''$  East, 263.72 feet, to the Southern line of a 60.00 foot public road known as West Rumble Road; thence along a radial line bearing North  $10^{\circ} 26' 33''$  West, 60.00 feet, to the Northern line of said West Rumble Road; thence continuing along the Northern line of West Rumble Road on a tangent curve concave to the Northwest, having a Radius of 1270.00 feet, a Central Angle of  $2^{\circ} 47' 52''$  and an Arc Length of 62.01 feet; thence continuing along the Northern line of said West Rumble Road on a reverse curve concave to the Southeast, the center of which bears South  $13^{\circ} 14' 25''$  East, having a Radius of 1360.00 feet, a Central Angle of  $7^{\circ} 55' 08''$  and an Arc Length of 187.96 feet, to the existing City Limits as established by the Northwestern corner of the McHENRY-RUMBLE ADDITION (263), as per description filed November 3, 1970, as Instrument 36117, Stanislaus County Records; thence along the Western boundary of said ADDITION (263), which is also a radial line, South  $5^{\circ} 19' 17''$  East, 60.00 feet, to the Southern line of West Rumble Road; thence continuing along the existing City Limits on the Western boundary of ADDITION (263), South  $0^{\circ} 47' 40''$  East, 199.41 feet, to the Southwest corner of ADDITION (263); thence along the existing City Limits on the Southern boundary of ADDITION (263), North  $89^{\circ} 12' 20''$  East, 254.99 feet, to the Southeast corner of ADDITION (263), said corner also being on the center line of McHenry Avenue and the Western boundary of ADDITION (171); thence along the existing City Limits on the Western boundary of ADDITION (171), South  $0^{\circ} 47' 40''$  East, 767.65 feet to the point of beginning, containing 10.905 Acres, more or less.

MODESTO CITY COUNCIL  
RESOLUTION NO. 72- 581

A RESOLUTION AMENDING THE BUDGET FOR THE CITY OF MODESTO FOR THE FISCAL YEAR ENDING JUNE 30, 1972, TO ESTIMATE ADDITIONAL REVENUE IN THE GENERAL FUND AND BUDGET THE EXPENDITURE OF SAID FUNDS.

WHEREAS, the City of Modesto has entered into an agreement with the California Council on Criminal Justice whereby it will receive a grant for a feasibility study on alternate law enforcement systems, and

WHEREAS, the City of Modesto has entered into an agreement with the Commission on Peace Officer Standards and Training (P. O. S. T. ) of the State of California to conduct a feasibility study on alternate law enforcement systems,

NOW, THEREFORE, BE IT RESOLVED by the Council of the City of Modesto that the City of Modesto Final Budget, 1971-72, be amended to estimate in the General Fund (Fund No. 101) grant funds available to the City of Modesto for the 1971-72 fiscal year as follows:

California Council on Criminal Justice Grant	\$15,000.00
--	-------------

BE IT FURTHER RESOLVED that the City of Modesto Final Budget, 1971-72, be amended to provide the appropriation of the estimated available grant funds in the Miscellaneous Unclassified Division (No. 65) of the General Fund, as follows:

Account No. 457 - Feasibility Study - Alternate Law Enforcement Systems	\$15,000.00
---	-------------

BE IT FURTHER RESOLVED that the Director of Finance is hereby authorized to take the necessary steps to implement the provisions of this resolution.

The foregoing resolution was introduced at a regular meeting of the Council of the City of Modesto held on the 24th day of April, 1972, by Councilman Simon who moved its adoption, which motion being duly seconded by Councilman Elliott, was upon roll call carried and the resolution adopted by the following vote:

AYES: Councilmen: Dixon, Dunlap, Elliott, Simon, Smith,  
Mayor Davies

NOES: Councilmen: None

ABSENT: Councilmen: Newton

ATTEST:

*Pauline P. Stanley*  
PAULINE P. STANLEY, Acting City Clerk

(SEAL)

APPROVED AS TO FORM:

By *Elwyn L. Johnson*  
ELWYN L. JOHNSON, City Attorney

MODESTO CITY COUNCIL  
RESOLUTION NO. 72-582

A RESOLUTION APPOINTING MEMBER OF THE LIBRARY AND CULTURE COMMISSION  
FOR A TERM ENDING JANUARY 1, 1975

WHEREAS, Section 1102 of the Charter of the City of Modesto  
authorizes the City Council to appoint members to various Boards and  
Commissions;

NOW, THEREFORE, BE IT RESOLVED by the Council of the City of  
Modesto as follows:

SECTION 1. The following person is hereby appointed to the  
Library and Culture Commission for the respective  
term as indicated: (Term ending January 1, 1975)

Mr. Salvadore Morales  
1424 Nelson  
Modesto, California 95350

SECTION 2. The City Clerk is hereby directed to transmit a copy  
of this resolution to the newly appointed member of the Library and  
Culture Commission and the Secretary thereof.

The foregoing resolution was introduced at a regular meeting  
of the Council of the City of Modesto held on the 24th day of  
April, 1972, by Councilman Simon, who moved its  
adoption, which motion being duly seconded by Councilman Smith,  
was upon roll call carried and the resolution adopted by the following  
vote:

AYES: Councilmen: Dixon, Dunlap, Elliott, Newton, Simon,  
Smith, Mayor Davies  
NOES: Councilmen: None  
ABSENT: Councilmen: None

ATTEST: Pauline P. Stanley  
~~XX~~  
PAULINE P. STANLEY  
Acting City Clerk

MODESTO CITY COUNCIL  
RESOLUTION NO. 72-583

A RESOLUTION APPROVING USE OF DOWNTOWN SIDEWALKS MAY 25, 26 AND 27, 1972 FOR SIDEWALKS SALES

WHEREAS, the Modesto Downtown Improvement District has requested the use of downtown sidewalks on May 25, 26 and 27, 1972 for downtown's annual Spring Sidewalk Sale.

NOW, THEREFORE, BE IT RESOLVED by the Council of the City of Modesto that the request of the Modesto Downtown Improvement District for use of downtown sidewalks on May 25, 26 and 27, 1972 for the downtown's annual Spring Sidewalk Sale is hereby approved.

The foregoing resolution was introduced at a regular meeting of the Council of the City of Modesto held on the 1st day of May, 1972 by Councilman Simon, who moved its adoption, which motion being duly seconded by Councilman Elliott, was upon roll call carried and the resolution adopted by the following vote:

AYES: Councilmen: Dunlap, Elliott, Simon, Smith, Mayor Davies

NOES: Councilmen: None

ABSENT: Councilmen: Dixon, Newton

ATTEST:

  
\_\_\_\_\_  
W. T. CHYNOWETH, City Clerk

MODESTO CITY COUNCIL  
RESOLUTION NO. 72-584

A RESOLUTION SETTING TIME AND PLACE FOR HEARING REQUEST OF GEORGE S. GRAY FOR ENCROACHMENT PERMIT TO ALLOW A BRICK WALL ON CITY PROPERTY AT 3000 DEANNA WAY

BE IT HEREBY RESOLVED by the Council of the City of Modesto that May 22, 1972 , at 7:35 P.M. in the Council Chambers, City Hall, 801 Eleventh Street, Modesto, California is hereby set as the time and place for consideration of request of George S. Gray for encroachment permit to allow a brick wall on city property at 3000 Deanna Way.

The foregoing resolution was introduced at a regular meeting of the Council of the City of Modesto held on the 1st day of May, 1972, by Councilman Simon , who moved its adoption, which motion being duly seconded by Councilman Elliott, was upon roll call carried and the resolution adopted by the following vote:

AYES: Councilmen: Dunlap, Elliott, Simon, Smith,  
Mayor Davies

NOES: Councilmen: None

ABSENT: Councilmen: Dixon, Newton

ATTEST: W. T. Chynoweth  
W. T. CHYNOWETH, City Clerk

MODESTO CITY COUNCIL  
RESOLUTION NO. 72-585

A RESOLUTION APPROVING PLANS AND SPECIFICATIONS AND AUTHORIZING CALL FOR BIDS FOR INSTALLATION OF WATER LINES IN COFFEE PLAZA NO. 6 AND NORTH HAMPTON PARK NO. 1

BE IT HEREBY RESOLVED by the Council of the City of Modesto as follows:

SECTION 1. The plans and specifications for installation of Water Lines in Coffee Plaza No. 6 and North Hampton Park No. 1

copies of which are on file, are hereby accepted and approved.

SECTION 2. The City Clerk is hereby authorized to call for public competitive sealed bids for the above named project, to be opened in the office of the City Clerk, 801 11th Street, in the City of Modesto, on May 16, 1972 at 10:00 A.M. and the City Clerk is hereby directed to give notice inviting such sealed bids in the time, form, and manner provided by law.

SECTION 3. After the bids are opened, they shall be tabulated and analyzed and a report submitted to the Council at its next regular meeting.

The foregoing resolution was introduced at a regular meeting of the Council of the City of Modesto held on the 1st day of May, 1972, by Councilman Simon who moved its adoption, which motion being duly seconded by Councilman Elliott, was upon roll call carried and the resolution adopted by the following vote:

AYES: Councilmen: Dunlap, Elliott, Simon, Smith,  
Mayor Davies  
NOES: Councilmen: None  
ABSENT: Councilmen: Dixon, Newton

ATTEST: W. T. Chynoweth  
W. T. CHYNOWETH, City Clerk

MODESTO CITY COUNCIL  
RESOLUTION NO. 72-586

A RESOLUTION APPROVING PLANS AND SPECIFICATIONS AND AUTHORIZING CALL FOR BIDS FOR FURNISHING DICTATING AND TRANSCRIBING EQUIPMENT: TEN (10) DICTATING UNITS AND FOUR (4) TRANSCRIBERS FOR POLICE; ONE (1) TRANSCRIBER AND STAND FOR PERSONNEL

BE IT HEREBY RESOLVED by the Council of the City of Modesto as follows:

SECTION 1. The plans and specifications for furnishing dictating and transcribing equipment: ten (10) dictating units and four (4) transcribers for Police; 1 transcriber and stand for Personnel copies of which are on file, are hereby accepted and approved.

SECTION 2. The City Clerk is hereby authorized to call for public competitive sealed bids for the above named project, to be opened in the office of the City Clerk, 801 11th Street, in the City of Modesto, on May 17, 1972 at 2:00 P.M. and the City Clerk is hereby directed to give notice inviting such sealed bids in the time, form, and manner provided by law.

SECTION 3. After the bids are opened, they shall be tabulated and analyzed and a report submitted to the Council at its next regular meeting.

The foregoing resolution was introduced at a regular meeting of the Council of the City of Modesto held on the 1st day of May, 1972, by Councilman Simon, who moved its adoption, which motion being duly seconded by Councilman Elliott, was upon roll call carried and the resolution adopted by the following vote:

AYES: Councilmen: Dunlap, Elliott, Simon, Smith,  
Mayor Davies

NOES: Councilmen: None

ABSENT: Councilmen: Dixon, Newton

ATTEST:

  
W, T, CHYNOWETH, City Clerk

MODESTO CITY COUNCIL,  
RESOLUTION NO. 72-587

A RESOLUTION APPROVING PLANS AND SPECIFICATIONS AND AUTHORIZING CALL FOR BIDS FOR ONE (1) NEW TRACTOR AND FIVE-GANG MOWING UNIT

BE IT HEREBY RESOLVED by the Council of the City of Modesto as follows:

SECTION 1. The plans and specifications for ONE NEW TRACTOR AND FIVE-GANG MOWING UNIT

copies of which are on file, are hereby accepted and approved.

SECTION 2. The City Clerk is hereby authorized to call for public competitive sealed bids for the above named project, to be opened in the office of the City Clerk, 801 11th Street, in the City of Modesto, on May 16, 1972 at 2:00 P.M. and the City Clerk is hereby directed to give notice inviting such sealed bids in the time, form, and manner provided by law.

SECTION 3. After the bids are opened, they shall be tabulated and analyzed and a report submitted to the Council at its next regular meeting.

The foregoing resolution was introduced at a regular meeting of the Council of the City of Modesto held on the 1st day of May, 1972, by Councilman Simon, who moved its adoption, which motion being duly seconded by Councilman Elliott, was upon roll call carried and the resolution adopted by the following vote:

AYES: Councilmen: Dunlap, Elliott, Simon, Smith,  
Mayor Davies

NOES: Councilmen: None

ABSENT: Councilmen: Dixon, Newton

ATTEST:

  
W, T, CHYNOWETH, City Clerk

MODESTO CITY COUNCIL  
RESOLUTION NO. 72-588

A RESOLUTION DECLARING THAT A MAJORITY PROTEST HAS NOT BEEN MADE AGAINST THE ANNEXATION OF CERTAIN UNINHABITED TERRITORY TO THE CITY OF MODESTO KNOWN AS MAZE-EMERALD ADDITION AND DECLARING THE INTENTION OF THE COUNCIL TO PROCEED WITH THE ANNEXATION OF SAID TERRITORY.

WHEREAS, by Resolution No. 72-392, adopted on March 13, 1972, the Council fixed the 1st day of May, 1972, at the hour of 4:10 P. M. in the Council Chambers at the City Hall, located at 801 11th Street in the City of Modesto as the time and place for considering the petition of the owners of not less than one-fourth of the land in the hereinafter described territory by area and by assessed value requesting annexation of said territory to said City, and

WHEREAS, the City Clerk has caused a copy of said Resolution No. 72-392 to be published in The Modesto Bee, a newspaper of general circulation, published in the City of Modesto and being the official newspaper of the City of Modesto and in the Ceres Courier, a newspaper of general circulation published outside the City of Modesto but in the County of Stanislaus, said publications being completed at least twenty (20) days prior to the date set for the hearing, as required by Sections 35307 and 35311 of the Government Code, and

WHEREAS, the City Clerk has given notice to all persons legally entitled thereto, in the manner required by law, and

WHEREAS, notice has been duly given of said hearing and no person owning real property within such territory appeared at said time and place to protest said annexation and no written protests have been filed prior to final adjournment of the hearing on protests to the proposed annexation,

NOW, THEREFORE, BE IT RESOLVED by the Council of the City of Modesto that it hereby declares that a majority protest against the proposed annexation of said MAZE-EMERALD Addition has not been made and hereby declares its intention to proceed with the annexation of said territory, which is more particularly described as attached hereto and made a part hereof as though set forth in full herein.

The foregoing resolution was introduced at a regular meeting of the Council of the City of Modesto held on the 1st day of May, 1972, by Councilman Newton, who moved its adoption, which motion being duly seconded by Councilman Smith, was upon roll call carried and the resolution adopted by the following vote:

AYES: Councilmen: Dixon, Dunlap, Elliott, Newton, Simon, Smith, Mayor Davies

NOES: Councilmen: None

ABSENT: Councilmen: None

ATTEST: W.T. Chynoweth  
W. T. CHYNOWETH  
City Clerk

(SEAL)

APPROVED AS TO FORM:

By Elwyn L. Johnson  
ELWYN L. JOHNSON, City Attorney

APPROVED AS TO DESCRIPTION:

RH  
3-21-72

By RC Murphy  
Public Works Department

All that real property in the State of California, County of Stanislaus, being a portion of the Southwest quarter of Section 30, Township 3 South, Range 9 East Mount Diablo Base and Meridian, also being a portion of Lot 19 of the Maze Ranch Subdivision as per map filed March 19, 1909, in Volume 4 of Maps, Page 18, Stanislaus County Records, described as follows:

Beginning at a point on the existing City Limits as established by the Southeast corner of the HILLVIEW ACRES ADDITION (81), as per description filed June 17, 1958, as Instrument 14792, Stanislaus County Records said point also being on the Northern line of a 60.00 foot public road known as Maze Boulevard; thence along the existing City Limits on the Eastern boundary of said Addition (81), North  $0^{\circ} 09' 30''$  East, 780.29 feet, to a point on the Southern line of a 100.00 foot Modesto Irrigation District Right of Way, which is also the Southwestern corner of the WESTAIRE ACRES ADDITION (84), as per description filed December 30, 1958, as Instrument 33048, Stanislaus County Records; thence along the existing City Limits on the Southern boundary of said Addition (84), which is the Southern line of said Modesto Irrigation District Right of Way, North  $86^{\circ} 52' 30''$  East, 10.32 feet, to a Southeastern corner of said Addition (84); thence along the existing City Limits on a Eastern boundary of said Addition (84), North  $0^{\circ} 31' 30''$  West, 5005 feet, to a Southeastern corner of said Addition (84); thence along the existing City Limits on a Southern boundary of said Addition (84), which is also the center line of said Modest Irrigation District right of way, North  $86^{\circ} 52' 30''$  East, 236.14 feet; thence continuing along a Southern boundary of said Addition (84), South  $85^{\circ} 52' 30''$  East, 1092.00 feet, to a Southeastern corner of said Addition (84), and the Western line of a 40.00 foot public road known as Emerald Avenue; thence along the existing City Limits on the Eastern boundary of said Addition (84), North  $0^{\circ} 31' 30''$  West, 838.42 feet, to the Southeastern corner of the ELM ADDITION (177), as per description filed April 27, 1965, as Instrument 16337, Stanislaus County Records; thence continuing along the existing City Limits on the Eastern line of said Addition (177), North  $0^{\circ} 31' 30''$  West, 20.00 feet, to a Northeast corner of said Addition (177); thence leaving the existing City Limits and along the center line of a 40.00 foot public road known as Elm Avenue, South  $89^{\circ} 46' 00''$  East, 20.00 feet, to the center line of said Emerald Avenue; thence along the center line of said Emerald Avenue, South  $0^{\circ} 31' 30''$  East, 1629.14 feet, to the Northern Boundary of the MARK TWAIN ADDITION (70), as per description filed June 22, 1956, as Instrument 17230, Stanislaus County Records; thence along the existing City Limits on the Northern boundary of said Addition (70), North  $89^{\circ} 46' 00''$  West, 1364.07 feet, to the point of beginning, containing 25.733 Acres, more or less.

MODESTO CITY COUNCIL  
RESOLUTION NO. 72-589

A RESOLUTION APPROVING INTERIM SECURITY PROGRAM FOR MODESTO CITY-COUNTY AIRPORT

WHEREAS, the Administrator of the Federal Aviation Administration has established regulations governing airport security, requiring that all airport operators served by certificated "air carriers" submit an airport security plan to the Administrator by June 16, 1972; and

WHEREAS, the Airport Manager has submitted an interim airport security program for consideration of the Council, to be in effect until such time as a more specific plan is prepared for submission to the Federal Aviation Administration by June 16, 1972.

NOW, THEREFORE, BE IT RESOLVED by the Council of the City of Modesto that the interim security program for Modesto City-County Airport submitted by the Airport Manager, a copy of which is attached hereto and marked "Exhibit A" is hereby approved until such time as a more specific plan is prepared for submission to the Federal Aviation Administration by June 16, 1972.


The foregoing resolution was introduced at a regular meeting of the Council of the City of Modesto held on the 1st day of May, 1972, by Councilman Smith, who moved its adoption, which motion being duly seconded by Councilman Elliott, was upon roll call carried and the resolution adopted by the following vote:

AYES: Councilmen: Dixon, Dunlap, Elliott, Newton, Simon,  
Smith, Mayor Davies

NOES: Councilmen: None

ABSENT: Councilmen: None

ATTEST:

  
W. T. CHYNOWETH, City Clerk

INTERIM AIRPORT SECURITY PROGRAM

**PURPOSE:** This program is in compliance with the Federal Aviation Regulation Part 107 Airport Security

**EFFECTIVE DATE:** Upon receipt of this notification

- A. Effective immediately a program will begin that will control unauthorized access to the air operations area of the Modesto City-County Airport.
- B. The air operations area means any area of the airport used or intended to be used for landing, take off, or surface maneuvering of aircraft. (Ref. FAR PART 107.1(c)) hereafter to be designated a "restricted area." Restricted areas shall be divided into two categories which are defined as follows:

Category I shall be limited access areas that only persons on official business may be authorized access. Vehicle access shall be limited to airport maintenance service vehicles that have readily identifiable markings.

Category II shall be areas where persons on official business may invite guests to enter. Vehicles access, in addition to those permitted in Category I areas, will be those with decals authorizing them to enter the T-hangar area.

**PROCEDURES:**

A. Persons. All persons are prohibited from entering the airport restricted areas except as outlined below:

- 1. Aircraft owners, pilots and their invited guests when such entry is related to maintenance or use of such aircraft.
- 2. Fixed base operators and their employees.
- 3. Air Carrier passengers and employees.
- 4. Airport maintenance personnel, City employees performing required services, fire and law enforcement personnel.
- 5. Federal Aviation Administration personnel performing necessary maintenance of navigational facilities and inspections.
- 6. Persons permitted by the Airport Manager or his designated representative.

B. Vehicles. All vehicles shall be prohibited in the airport restricted areas except as outlined below:

- 1. Airport maintenance vehicles.
- 2. Fire and law enforcement vehicles.
- 3. Federal Aviation Administration vehicles.

"Exhibit A"

4. Aircraft servicing vehicles.
5. Vehicles authorized by the Airport Manager and displaying a "ramp" decal in the windshield.
6. Commercial vehicles loading or unloading cargo from aircraft or deliveries requiring access to the air operation area. All vehicles in this category must be escorted.

C. Access gates

1. All access gates will be closed and locked at all times except for the following listed gates where restricted signs will be posted:

Gate No. 1 - This gate will be used for aircraft access to and from the air operation areas. It shall only be open during daylight hours and closed and locked at all other times. (Projected to be abandoned).

Gate No. 3 - This gate will be used for access to the T-Hangar area only. It will be open during daylight hours and closed and locked at all other times. (Projected to be relocated)

Gate No. 9 - This gate will be used for access to the FAA Air Traffic Control and be open during daylight hours and closed and locked at all other times.

Gates No. 10 and 14 - These two gates are under control of the United Airlines and will be kept closed and locked whenever operational requirements permit.

Attachments:

Airport Layout Map  
Immediate and Future Security Requirements


### Immediate Security Requirements

1. Ramp decals for vehicles (users will be charged for) - estimated cost for 200 decals - \$200
2. Ten signs to control pedestrian traffic to air operations area (12 x 18 inches) - \$200
3. Five signs for vehicle control (2 x 3) to the air operations area - \$200
4. Fifteen best locks @ \$9.50 (or \$150) for all access gates to the airport.

### Future Security Needs

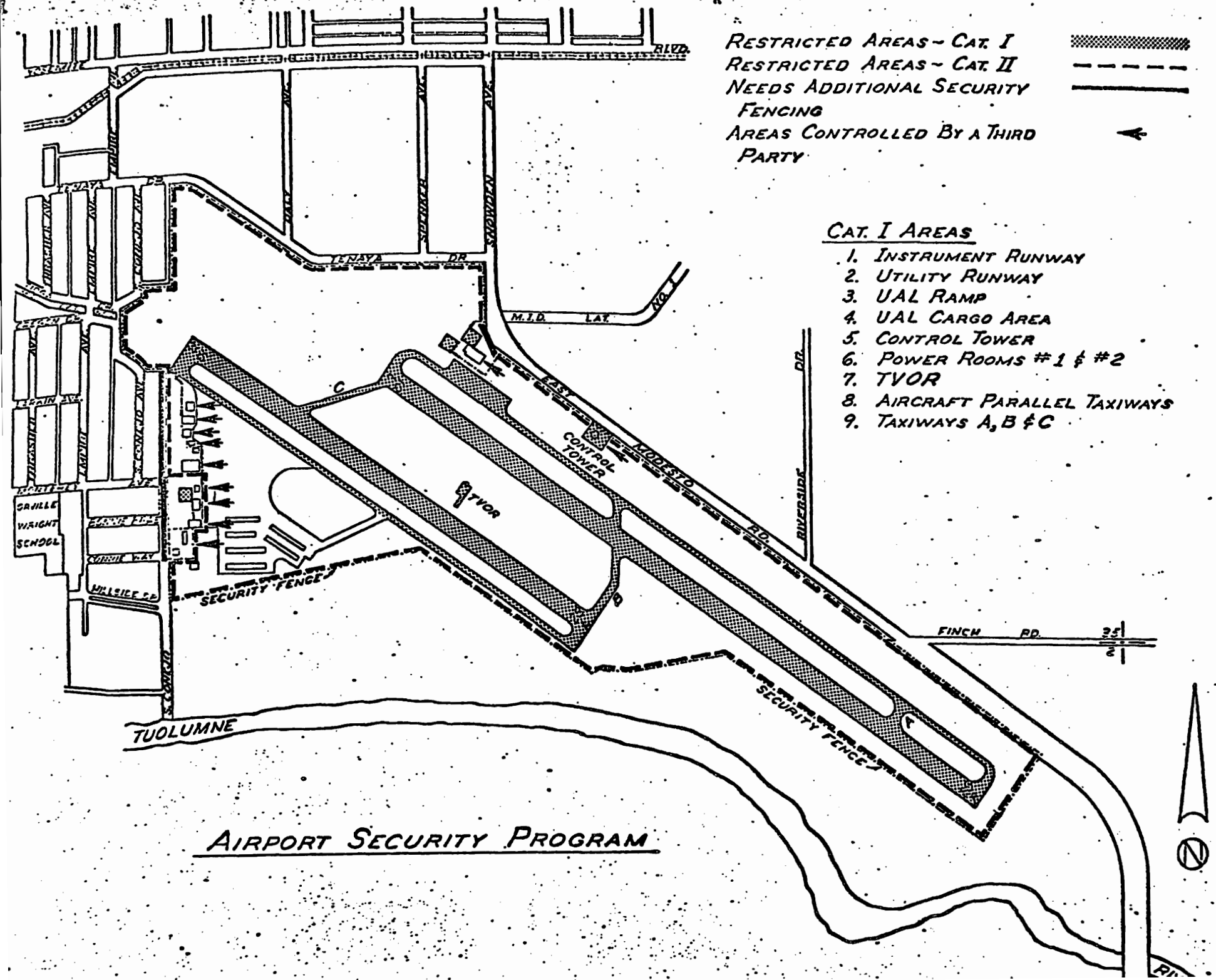
1. Extend 6' chain link security fence from Naval Reserve approximately 1,300 feet west, connected to a point where it ends west of Hangar No. 6 with an entrance gate.
2. Extend the 6' chain link fence across passenger terminal entrance (estimated 300') with an entrance gate.
3. Provide an automatic card control gate for access to T-Hangar area.
4. Separate aircraft and vehicle mix on general aviation side.
5. Add 3-strand barbed wire on top of existing and future security fence.
6. Future terminal complex will provide separate cargo security.
7. Identification of all personnel authorized in the air operations area.

RESTRICTED AREAS - CAT. I  
 RESTRICTED AREAS - CAT. II  
 NEEDS ADDITIONAL SECURITY  
 FENCING  
 AREAS CONTROLLED BY A THIRD  
 PARTY



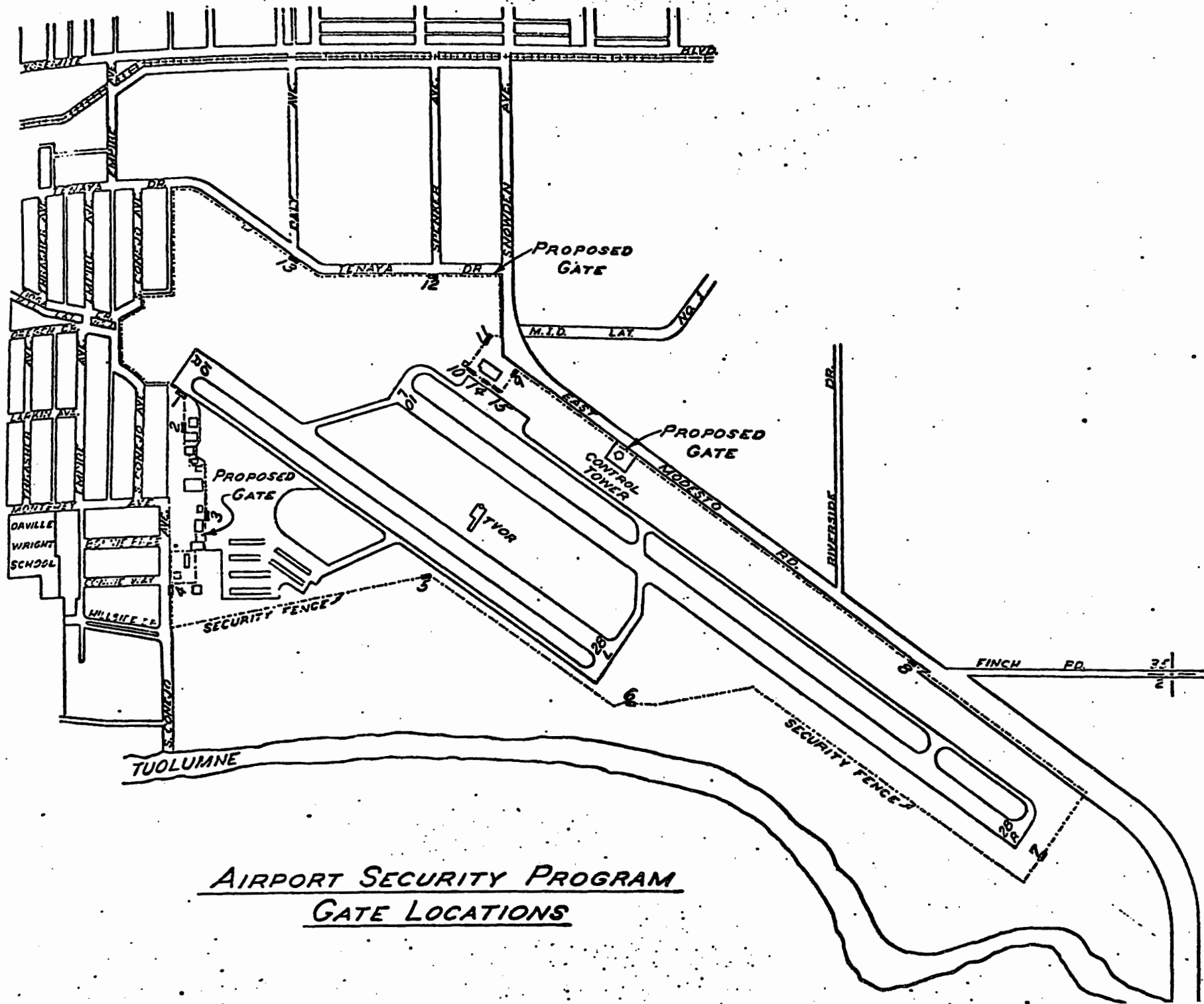
CAT. I AREAS

1. INSTRUMENT RUNWAY
2. UTILITY RUNWAY
3. UAL RAMP
4. UAL CARGO AREA
5. CONTROL TOWER
6. POWER ROOMS #1 & #2
7. TVOR
8. AIRCRAFT PARALLEL TAXIWAYS
9. TAXIWAYS A, B & C



AIRPORT SECURITY PROGRAM





AIRPORT SECURITY PROGRAM  
GATE LOCATIONS

MODESTO CITY COUNCIL  
RESOLUTION NO. 72-590

A RESOLUTION APPROVING APPROPRIATION TRANSFER OF \$750 FOR FUNDS NEEDED TO IMPLEMENT THE INTERIM AIRPORT SECURITY PROGRAM

BE IT RESOLVED by the Council of the City of Modesto that the following appropriation transfer(s) are approved:

AIRPORT FUND (230)

FROM: General Reserve (60-230) \$750  
TO: Airport Security Program (5401-46-230) \$750

(The following is needed to implement the interim Airport Security Program:

1. Ramp decals for vehicles - estimated cost \$200
2. Ten signs to control pedestrian traffic to air operations area (10 x 18 inches) - estimated cost \$200
3. Five signs for vehicular control (2 x 3) to the air operations area - estimated cost \$200
4. Fifteen Best locks at \$9.50 ea. for all access gates to the airport - estimated cost \$150)

The foregoing resolution was introduced at a regular meeting of the Council of the City of Modesto held on the 1st day of May, 1972, by Councilman Smith, who moved its adoption, which motion being duly seconded by Councilman Elliott, was upon roll call carried and the resolution adopted by the following vote:

AYES: Councilmen: Dixon, Dunlap, Elliott, Newton, Simon, Smith, Mayor Davies

NOES: Councilmen: None

ABSENT: Councilmen: None

ATTEST:

W. T. Chynoweth  
W. T. CHYNOWETH, City Clerk

MODESTO CITY COUNCIL  
RESOLUTION NO. 72-591

A RESOLUTION APPROVING AGREEMENT BETWEEN THE CITY OF MODESTO AND  
MRS. LILA HUFF FOR FOOD CONCESSIONAIRE AT DRYDEN GOLF COURSE CLUB-  
HOUSE

BE IT HEREBY RESOLVED by the Council of the City of Modesto  
that the agreement between the City of Modesto and Mrs. Lila Huff  
for food concessionaire at Dryden Golf Course Clubhouse

be, and it is hereby approved.

BE IT FURTHER RESOLVED that the execution of said agreement  
by the designated city officials be authorized.

The foregoing resolution was introduced at a regular meeting  
of the Council of the City of Modesto held on the 1st day of  
May, 1972, by Councilman Simon, who moved its  
adoption, which motion being duly seconded by Councilman Elliott,  
was upon roll call carried and the resolution adopted by the  
following vote:

AYES: Councilmen: Dunlap, Elliott, Simon, Smith,  
Mayor Davies

NOES: Councilmen: None

ABSENT: Councilmen: Dixon, Newton

ATTEST:

  
\_\_\_\_\_  
W. T. CHYNOWETH, City Clerk

MODESTO CITY COUNCIL  
RESOLUTION NO. 72-592

A RESOLUTION DETERMINING THAT THE PUBLIC INTEREST AND CONVENIENCE REQUIRE THAT AN AREA BE ANNEXED TO THE MODESTO MUNICIPAL SEWER DISTRICT NO. 1; SETTING FORTH A GENERAL DESCRIPTION OF THE AREA PROPOSED TO BE ANNEXED TO THE DISTRICT; AND NAMING A TIME AND PLACE FOR HEARING ON THE ANNEXATION OF SAID TERRITORY TO SAID DISTRICT AND PROVIDING FOR NOTICE THEREOF. ( MODESTO STATE HOSPITAL ADDITION)

WHEREAS, there has been annexed to the City of Modesto on April 3, 1972, certain territory known as Modesto State Hospital Addition, and

WHEREAS, the inclusion of the area contained in Modesto State Hospital Addition to the Modesto Municipal Sewer District No. 1 of the City of Modesto is required by the public interest and convenience,

NOW, THEREFORE, BE IT RESOLVED by the Council of the City of Modesto as follows:

SECTION 1. The public interest and convenience require that that certain area annexed to the City of Modesto and known as Modesto State Hospital Addition (herein called the area proposed to be annexed) be annexed to the Modesto Municipal Sewer District No. 1 (herein called the "district") under the Municipal Sewer and Water Facilities Law of 1911 (California Health and Safety Code Sections 4600, et seq., herein called the "Law") pursuant to Article 6 of the Law.

SECTION 2. A general description of the boundaries of the area proposed to be annexed to the district is attached hereto and made a part hereof as though set forth in full herein.

SECTION 3. The area proposed to be annexed to the Modesto Municipal Sewer District No, 1 is hereby designated as Modesto Municipal Sewer District No. 1 Annexation No. 86.

SECTION 4. The Council hereby declares that the area proposed to be annexed to the district will be benefited by such annexation.

SECTION 5. Monday, June 19, 1972, ~~19XXXXX~~, at the hour of 4:05 P.M., is hereby named as the time and the City

Council Chambers, City Hall, 801 11th Street, Modesto, California, is hereby named as the place for the hearing by the Council of the City of objections by any person interested in the annexation of the territory proposed to be annexed. On said day fixed for the hearing, or any day to which the hearing is continued, the Council shall hear and consider all written and oral objections presented to the annexation of the territory proposed to be annexed. At the hearing the Council may exclude from the territory proposed to be annexed any area that in its opinion would not be benefited by inclusion within the Modesto Municipal Sewer District No. 1. The Council will not modify the boundaries of the territory proposed to be annexed so as to exclude from it any land which would in the judgment of the Council be benefited by inclusion within the Modesto Municipal Sewer District No. 1, nor will the Council include in the territory proposed to be annexed any lands which will not in its judgment be so benefited. Upon the final hearing, and after making all necessary and proper changes (if any) in the boundaries of the territory proposed to be annexed, the Council may, by resolution passed by a vote of two-thirds (2/3) of all of its members, annex the territory designated as Modesto Municipal Sewer District No. 1 Annexation No. 86.

SECTION 6. The City Clerk is hereby directed, upon the adoption of this resolution, to cause this resolution, together with the names of the members of the Council voting for and against it, to be published once a week for at least two (2) weeks before the day fixed for the hearing in The Modesto Bee, a newspaper of general circulation printed and published in the City. The first of said publications shall be not more than sixty (60) nor less than thirty (30) days prior to the date fixed for the hearing. The City Clerk is hereby further directed to cause copies of this resolution to be posted in three (3) public places within the area proposed to be annexed, which said public places are hereby fixed and determined by the Council as follows:

- (1) On the Northeastern corner of Blue Gum Avenue and Poust Avenue.
- (2) On the Northwestern corner of Blue Gum Avenue and North Ninth Street.
- (3) On Shoemake Avenue at the Northwestern corner of the Addition.

Said posting shall be made not earlier than the sixtieth (60th) nor later than the thirtieth (30th) day prior to the date fixed for the hearing. Not earlier than sixty (60) nor later than thirty (30) days prior to the hearing a copy of this resolution, together with a map showing the boundary lines of the territory proposed to be annexed, shall be mailed postage prepaid:

(1) to each person to whom land in the area proposed to be annexed is assessed either (a) as such owner as shown on the last equalized county assessment roll of the County, at his address as shown upon said roll, or in the case of any real property assessed for purposes of general taxation by the State Board of Equalization then to the owner of such property as shown on the last roll of the State Board of Equalization transmitted to the County Auditor of the County at his address as shown upon such roll, or (b) as such owner is otherwise known to the City Clerk at his address as known to the City Clerk (and the City Clerk shall make diligent efforts to ascertain the names and addresses of all persons owning land in the area proposed to be annexed as of a date not more than thirty (30) days prior to the date of the hearing, including inspection by or for him of said last equalized county assessment roll, said roll of said State Board of Equalization, the County Assessor's records, the County Recorder's records, and inquiry at other sources); and

(2) to each person who has any interest in any land in the area proposed to be annexed whose name and address and a designation of the land in which he is interested is on file in the office of the City Clerk.

Any error, omission or mistake in any such mailing or any failure of any person to receive any such printed copy of this

resolution (and such map) shall not invalidate the proceedings hereby initiated. Said publication, posting and mailing shall constitute notice of the hearing and no other notice of the hearing need be given.

SECTION 7. This resolution is adopted, and all proceedings for the annexation of the territory proposed to be annexed and designated as Modesto Municipal Sewer District No. 1 Annexation No. 86, shall be taken pursuant to the Law.

The foregoing resolution was introduced at a regular meeting of the Council of the City of Modesto held on the 1st day of May, 1972, by Councilman Simon, who moved its adoption, which motion being duly seconded by Councilman Elliott, was upon roll call carried and the resolution adopted by the following vote:

AYES: Councilmen: Dunlap, Elliott, Simon, Smith,  
Mayor Davies

NOES: Councilmen: None

ABSENT: Councilmen: Dixon, Newton

ATTEST: W. T. Chynoweth  
W. T. CHYNOWETH, City Clerk

(SEAL)

APPROVED AS TO FORM:

By Elwyn L. Johnson  
ELWYN L. JOHNSON, City Attorney

APPROVED AS TO DESCRIPTION:

By RC Mangnall  
Public Works Department

JCC  
4-28-72

MODESTO STATE HOSPITAL ADDITION

All that real property in the State of California, County of Stanislaus, being a portion of the Southwest quarter of the Northwest quarter of Section 19, Township 3 South, Range 9 East and the North half of Section 24, Township 3 South, Range 8 East, Mount Diablo Base and Meridian, described as follows:

Beginning at a point on the existing City Limits as established by the Western line of the NORTH 99 No. 3 ADDITION (239), as per description filed September 8, 1969, as Instrument 30099, Stanislaus County Records, said point also being on the section line common to Section 13 and 24; thence along said City Limits and on the Western boundary of a 110.00 foot public road known as North 9th Street, South  $43^{\circ} 30' 00''$  East, 2685.44 feet to a Northwestern corner of the NORTH 99 ADDITION (195), as per description filed June 28, 1966, as Instrument 23028, Stanislaus County Records; thence continuing along said City Limits on the Western boundary of said ADDITION (195), South  $43^{\circ} 30' 00''$  East, 936.45 feet, to the Northeast corner of the CARPENTER ADDITION (235), as per description filed July 7, 1969, as Instrument 23266, Stanislaus County Records; thence along the existing City Limits on the Northern boundary of said ADDITION (235), South  $46^{\circ} 30' 00''$  West, 100.00 feet, to the East-West quarter section line of Section 19, and the center line of a 50.00 foot public road known as Blue Gum Avenue; thence along the existing City Limits on the Northern boundary of said ADDITION (235), and said quarter section line, North  $89^{\circ} 37' 30''$  West, 1065.50 feet, to the quarter section corner common to Section 19 and 24; thence continuing along the Northern boundary of said ADDITION (235), North  $89^{\circ} 04' 00''$  West, 1990.79 feet, to the Northwestern corner of said ADDITION (235); thence leaving the existing City Limits and along said quarter section line and said center line, North  $89^{\circ} 04' 00''$  West, 663.39 feet, to the Interior quarter corner of Section 24; thence continuing along said quarter section line and said center line, South  $89^{\circ} 05' 00''$  West, 1326.60 feet, to the West line of the East half of the Northwest quarter of Section 24 and the Southerly extension of the Western line of 40.00 foot public road known as Poust Avenue; thence along said Southerly extension and said West line, North  $0^{\circ} 30' 00''$  West, 2649.43 feet, to the center line of a 40.00 foot public road known as Shoemake Avenue and the section line common to Sections 13 and 24; thence along said section line, North  $88^{\circ} 59' 00''$  East, 1326.00 feet, to the North quarter corner of Section 24; thence continuing along said section line, South  $89^{\circ} 45' 00''$  East, 1322.47 feet, to the point of beginning, containing 239.129 Acres, more or less.

CLERK'S CERTIFICATE

I, W. T. Chynoweth, City Clerk of the City of Modesto, California, do hereby certify as follows:

The foregoing is a full, true and correct copy of a resolution duly adopted by at least a two-thirds (2/3) vote of all members of the Council at a regular meeting of said Council duly and regularly and legally called and held on due notice on May 1, 1972, 19\_\_\_\_, of which meeting all of the members of said Council had due notice, and at which two-thirds (2/3) thereof were present and acting:

At said meeting said resolution was introduced upon motion of Councilman Simom, seconded by Councilman Elliott, and adopted by the following vote:

AYES: Councilmen: Dunlap, Elliott, Simon, Smith,  
Mayor Davies

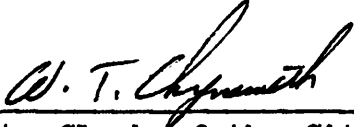
NOES: Councilmen: None

ABSENT: Councilmen: Dixon, Newton

I have carefully compared the same with the original minutes of said meeting on file and of record in my office and the foregoing is a full, true and correct copy of the original resolution adopted at said meeting and entered in said minutes; and

Said resolution has not been amended, modified or rescinded since the date of its adoption and the same is now in full force and effect.

DATED: May 2, 1972

  
\_\_\_\_\_  
City Clerk of the City of Modesto,  
California

(SEAL)

MODESTO CITY COUNCIL  
RESOLUTION NO. 72-593

A RESOLUTION DETERMINING THAT THE PUBLIC INTEREST AND CONVENIENCE REQUIRE THAT AN AREA BE ANNEXED TO THE MODESTO MUNICIPAL SEWER DISTRICT NO. 1; SETTING FORTH A GENERAL DESCRIPTION OF THE AREA PROPOSED TO BE ANNEXED TO THE DISTRICT; AND NAMING A TIME AND PLACE FOR HEARING ON THE ANNEXATION OF SAID TERRITORY TO SAID DISTRICT AND PROVIDING FOR NOTICE THEREOF. (SONOMA NO. 3 ADDITION)

WHEREAS, there has been annexed to the City of Modesto on April 24, 1972, certain territory known as \_\_\_\_\_  
Sonoma No. 3 Addition, and

WHEREAS, the inclusion of the area contained in \_\_\_\_\_  
Sonoma No. 3 Addition to the Modesto Municipal Sewer District No. 1 of the City of Modesto is required by the public interest and convenience,

NOW, THEREFORE, BE IT RESOLVED by the Council of the City of Modesto as follows:

SECTION 1. The public interest and convenience require that that certain area annexed to the City of Modesto and known as Sonoma No. 3 Addition (herein called the area proposed to be annexed) be annexed to the Modesto Municipal Sewer District No. 1 (herein called the "district") under the Municipal Sewer and Water Facilities Law of 1911 (California Health and Safety Code Sections 4600, et seq., herein called the "Law") pursuant to Article 6 of the Law.

SECTION 2. A general description of the boundaries of the area proposed to be annexed to the district is attached hereto and made a part hereof as though set forth in full herein.

SECTION 3. The area proposed to be annexed to the Modesto Municipal Sewer District No. 1 is hereby designated as Modesto Municipal Sewer District No. 1 Annexation No. 87.

SECTION 4. The Council hereby declares that the area proposed to be annexed to the district will be benefited by such annexation.

SECTION 5. Monday, June 19, 1972, at the hour of 4:10 P.M., is hereby named as the time and the City

Council Chambers, City Hall, 801 11th Street, Modesto, California, is hereby named as the place for the hearing by the Council of the City of objections by any person interested in the annexation of the territory proposed to be annexed. On said day fixed for the hearing, or any day to which the hearing is continued, the Council shall hear and consider all written and oral objections presented to the annexation of the territory proposed to be annexed. At the hearing the Council may exclude from the territory proposed to be annexed any area that in its opinion would not be benefited by inclusion within the Modesto Municipal Sewer District No. 1. The Council will not modify the boundaries of the territory proposed to be annexed so as to exclude from it any land which would in the judgment of the Council be benefited by inclusion within the Modesto Municipal Sewer District No. 1, nor will the Council include in the territory proposed to be annexed any lands which will not in its judgment be so benefited. Upon the final hearing, and after making all necessary and proper changes (if any) in the boundaries of the territory proposed to be annexed, the Council may, by resolution passed by a vote of two-thirds (2/3) of all of its members, annex the territory designated as Modesto Municipal Sewer District No. 1 Annexation No. 87.

SECTION 6. The City Clerk is hereby directed, upon the adoption of this resolution, to cause this resolution, together with the names of the members of the Council voting for and against it, to be published once a week for at least two (2) weeks before the day fixed for the hearing in The Modesto Bee, a newspaper of general circulation printed and published in the City. The first of said publications shall be not more than sixty (60) nor less than thirty (30) days prior to the date fixed for the hearing. The City Clerk is hereby further directed to cause copies of this resolution to be posted in three (3) public places within the area proposed to be annexed, which said public places are hereby fixed and determined by the Council as follows:

- (1) On the Northeastern corner of Scenic Drive and Sonoma Avenue.
- (2) On the Southwestern corner of East Orangeburg Avenue and Sonoma Avenue.
- (3) On Peppermint Drive at the Eastern end of the street.

Said posting shall be made not earlier than the sixtieth (60th) nor later than the thirtieth (30th) day prior to the date fixed for the hearing. Not earlier than sixty (60) nor later than thirty (30) days prior to the hearing a copy of this resolution, together with a map showing the boundary lines of the territory proposed to be annexed, shall be mailed postage prepaid:

(1) to each person to whom land in the area proposed to be annexed is assessed either (a) as such owner as shown on the last equalized county assessment roll of the County, at his address as shown upon said roll, or in the case of any real property assessed for purposes of general taxation by the State Board of Equalization then to the owner of such property as shown on the last roll of the State Board of Equalization transmitted to the County Auditor of the County at his address as shown upon such roll, or (b) as such owner is otherwise known to the City Clerk at his address as known to the City Clerk (and the City Clerk shall make diligent efforts to ascertain the names and addresses of all persons owning land in the area proposed to be annexed as of a date not more than thirty (30) days prior to the date of the hearing, including inspection by or for him of said last equalized county assessment roll, said roll of said State Board of Equalization, the County Assessor's records, the County Recorder's records, and inquiry at other sources); and

(2) to each person who has any interest in any land in the area proposed to be annexed whose name and address and a designation of the land in which he is interested is on file in the office of the City Clerk.

Any error, omission or mistake in any such mailing or any failure of any person to receive any such printed copy of this

resolution (and such map) shall not invalidate the proceedings hereby initiated. Said publication, posting and mailing shall constitute notice of the hearing and no other notice of the hearing need be given.

SECTION 7. This resolution is adopted, and all proceedings for the annexation of the territory proposed to be annexed and designated as Modesto Municipal Sewer District No. 1 Annexation No. 87, shall be taken pursuant to the Law.

The foregoing resolution was introduced at a regular meeting of the Council of the City of Modesto held on the 1st day of May, 1972, by Councilman Simon, who moved its adoption, which motion being duly seconded by Councilman Elliott, was upon roll call carried and the resolution adopted by the following vote:

AYES: Councilmen: Dunlap, Elliott, Simon, Smith,  
Mayor Davies

NOES: Councilmen: None

ABSENT: Councilmen: Dixon, Newton

ATTEST: W. T. Chynoweth  
W. T. CHYNOWETH, City Clerk

(SEAL)

APPROVED AS TO FORM:

By Elwyn L. Johnson  
ELWYN L. JOHNSON, City Attorney

APPROVED AS TO DESCRIPTION:

By RC Mangell  
Public Works Department

J.L.C  
4-28-72

All that real property in the State of California, County of Stanislaus, being a portion of Section 23, Township 3 South, Range 9 East, Mount Diablo Base and Meridian, described as follows:

Beginning at a point on the existing City Limits as established by the Southeast corner of the OLD OAKDALE ADDITION (248), as per description filed February 5, 1970, as Instrument 3849, Stanislaus County Records; thence North  $0^{\circ} 41' 58''$  West, 612.15 feet to the Northeast corner of said Addition (248); thence along the existing City Limits on the Northern boundary of said Addition (248), North  $89^{\circ} 57' 35''$  West, 125.26 feet, to the Southeast corner of the MORNINGSIDE HEIGHTS NO. 2 subdivision, as per Map filed November 25, 1964, in Volume 20 of Maps, Page 91, Stanislaus County Records; thence leaving the existing City Limits and along the Eastern line of said MORNINGSIDE HEIGHTS NO. 2 subdivision, which is also the Western quarter-quarter line of Section 23, North  $0^{\circ} 42' 25''$  West, 674.38 feet, to a Southeast corner of the MORNINGSIDE HEIGHTS ADDITION (192), as per description filed June 14, 1966, as Instrument 21018, Stanislaus County Records; thence along the existing City Limits on the Eastern boundary of said Addition (192), North  $0^{\circ} 42' 25''$  West, 648.95 feet, to the Northeast corner of said Addition (192), and the center line of a 40.00 foot public road known as East Orangeburg Avenue; thence leaving the existing City Limits and along the center line of said East Orangeburg Avenue, which is also the Northern quarter-quarter section line, South  $89^{\circ} 56' 40''$  East, 1313.92 feet, to the center line of a 40.00 foot public road known as Sonoma Avenue; thence along the center line of said Sonoma Avenue, which is also a North-South quarter section line, South  $0^{\circ} 43' 20''$  East, 1322.95 feet, to the Northern quarter-quarter section line of Section 23; thence along said Northern quarter-quarter section line, South  $89^{\circ} 57' 35''$  East, 1314.50 feet, to the Eastern quarter-quarter section line of said Section 23; thence along said Eastern quarter-quarter section line, South  $0^{\circ} 41' 20''$  East, 2718.66 feet, to the center line of a 40.00 foot public road known as Scenic Drive; thence along the center line of said Scenic Drive, North  $88^{\circ} 50' 00''$  West, 1313.41 feet, to the center line of Sonoma Avenue; thence along the center line of said Sonoma Avenue, North  $0^{\circ} 41' 20''$  West, 861.11 feet to the Southeast corner of the SONOMA NO. 1 ADDITION (277), as per description filed October 20, 1971, as Instrument 40190, Stanislaus County Records; thence along the existing City Limits on the Eastern boundary of said Addition (277), North  $0^{\circ} 41' 20''$  West, 372.40 feet, to the Southeast corner of the SONOMA NO. 2 ADDITION (280), as per description filed January 11, 1972, as Instrument 1037, Stanislaus County Records; thence continuing along the existing City Limits on the Eastern boundary of said Addition (280), North  $0^{\circ} 41' 20''$  West, 738.74 feet, to the Northeast corner of said Addition (280); thence along the existing City Limits on the Northern boundary of said Addition (280), South  $89^{\circ} 45' 58''$  West, 1189.34 feet, to the Northwest corner of said Addition (280); thence leaving the existing City Limits; North  $0^{\circ} 41' 58''$  West, 114.11 feet, to the point of beginning, containing 141.250 Acres, more or less.

CLERK'S CERTIFICATE

I, W. T. CHYNOWETH, City Clerk of the City of Modesto, California, do hereby certify as follows:

The foregoing is a full, true and correct copy of a resolution duly adopted by at least a two-thirds (2/3) vote of all members of the Council at a regular meeting of said Council duly and regularly and legally called and held on due notice on May 1, 1972, of which meeting all of the members of said Council had due notice, and at which two-thirds (2/3) thereof were present and acting:

At said meeting said resolution was introduced upon motion of Councilman Simon, seconded by Councilman Elliott, and adopted by the following vote:

AYES: Councilmen: Dunlap, Elliott, Simon, Smith,  
Mayor Davies


NOES: Councilmen: None

ABSENT: Councilmen: Dixon, Newton

I have carefully compared the same with the original minutes of said meeting on file and of record in my office and the foregoing is a full, true and correct copy of the original resolution adopted at said meeting and entered in said minutes; and

Said resolution has not been amended, modified or rescinded since the date of its adoption and the same is now in full force and effect.

DATED: May 2, 1972

  
\_\_\_\_\_  
City Clerk of the City of Modesto,  
California

(SEAL)

MODESTO CITY COUNCIL  
RESOLUTION NO. 72-594

A RESOLUTION DETERMINING THAT THE PUBLIC INTEREST AND CONVENIENCE REQUIRE THAT AN AREA BE ANNEXED TO THE MODESTO MUNICIPAL SEWER DISTRICT NO. 1; SETTING FORTH A GENERAL DESCRIPTION OF THE AREA PROPOSED TO BE ANNEXED TO THE DISTRICT; AND NAMING A TIME AND PLACE FOR HEARING ON THE ANNEXATION OF SAID TERRITORY TO SAID DISTRICT AND PROVIDING FOR NOTICE THEREOF. ( McHENRY-RUMBLE NO. 2 ADDITION)

WHEREAS, there has been annexed to the City of Modesto on April 24, 1972, certain territory known as McHenry-Rumble No. 2 Addition, and

WHEREAS, the inclusion of the area contained in McHenry-Rumble No. 2 Addition to the Modesto Municipal Sewer District No. 1 of the City of Modesto is required by the public interest and convenience,

NOW, THEREFORE, BE IT RESOLVED by the Council of the City of Modesto as follows:

SECTION 1. The public interest and convenience require that that certain area annexed to the City of Modesto and known as McHenry-Rumble No. 2 Addition (herein called the area proposed to be annexed) be annexed to the Modesto Municipal Sewer District No. 1 (herein called the "district") under the Municipal Sewer and Water Facilities Law of 1911 (California Health and Safety Code Sections 4600, et seq., herein called the "Law") pursuant to Article 6 of the Law.

SECTION 2. A general description of the boundaries of the area proposed to be annexed to the district is attached hereto and made a part hereof as though set forth in full herein.

SECTION 3. The area proposed to be annexed to the Modesto Municipal Sewer District No. 1 is hereby designated as Modesto Municipal Sewer District No. 1 Annexation No. 88.

SECTION 4. The Council hereby declares that the area proposed to be annexed to the district will be benefited by such annexation.

SECTION 5. Monday, June 19, 1972, at the hour of 4:15 P.M., is hereby named as the time and the City

Council Chambers, City Hall, 801 11th Street, Modesto, California, is hereby named as the place for the hearing by the Council of the City of objections by any person interested in the annexation of the territory proposed to be annexed. On said day fixed for the hearing, or any day to which the hearing is continued, the Council shall hear and consider all written and oral objections presented to the annexation of the territory proposed to be annexed. At the hearing the Council may exclude from the territory proposed to be annexed any area that in its opinion would not be benefited by inclusion within the Modesto Municipal Sewer District No. 1. The Council will not modify the boundaries of the territory proposed to be annexed so as to exclude from it any land which would in the judgment of the Council be benefited by inclusion within the Modesto Municipal Sewer District No. 1, nor will the Council include in the territory proposed to be annexed any lands which will not in its judgment be so benefited. Upon the final hearing, and after making all necessary and proper changes (if any) in the boundaries of the territory proposed to be annexed, the Council may, by resolution passed by a vote of two-thirds (2/3) of all of its members, annex the territory designated as Modesto Municipal Sewer District No. 1 Annexation No. 88.

SECTION 6. The City Clerk is hereby directed, upon the adoption of this resolution, to cause this resolution, together with the names of the members of the Council voting for and against it, to be published once a week for at least two (2) weeks before the day fixed for the hearing in The Modesto Bee, a newspaper of general circulation printed and published in the City. The first of said publications shall be not more than sixty (60) nor less than thirty (30) days prior to the date fixed for the hearing. The City Clerk is hereby further directed to cause copies of this resolution to be posted in three (3) public places within the area proposed to be annexed, which said public places are hereby fixed and determined by the Council as follows:

- (1) On the Northwestern corner of McHenry Avenue and Leveland Lane.
- (2) On McHenry Avenue 240 feet South of West Rumble Road.
- (3) On Leveland Lane 550 feet West of McHenry Avenue.

Said posting shall be made not earlier than the sixtieth (60th) nor later than the thirtieth (30th) day prior to the date fixed for the hearing. Not earlier than sixty (60) nor later than thirty (30) days prior to the hearing a copy of this resolution, together with a map showing the boundary lines of the territory proposed to be annexed, shall be mailed postage prepaid:

(1) to each person to whom land in the area proposed to be annexed is assessed either (a) as such owner as shown on the last equalized county assessment roll of the County, at his address as shown upon said roll, or in the case of any real property assessed for purposes of general taxation by the State Board of Equalization then to the owner of such property as shown on the last roll of the State Board of Equalization transmitted to the County Auditor of the County at his address as shown upon such roll, or (b) as such owner is otherwise known to the City Clerk at his address as known to the City Clerk (and the City Clerk shall make diligent efforts to ascertain the names and addresses of all persons owning land in the area proposed to be annexed as of a date not more than thirty (30) days prior to the date of the hearing, including inspection by or for him of said last equalized county assessment roll, said roll of said State Board of Equalization, the County Assessor's records, the County Recorder's records, and inquiry at other sources); and

(2) to each person who has any interest in any land in the area proposed to be annexed whose name and address and a designation of the land in which he is interested is on file in the office of the City Clerk.

Any error, omission or mistake in any such mailing or any failure of any person to receive any such printed copy of this

resolution (and such map) shall not invalidate the proceedings hereby initiated. Said publication, posting and mailing shall constitute notice of the hearing and no other notice of the hearing need be given.

SECTION 7. This resolution is adopted, and all proceedings for the annexation of the territory proposed to be annexed and designated as Modesto Municipal Sewer District No. 1 Annexation No. <sup>88</sup> \_\_\_\_\_, shall be taken pursuant to the Law.

The foregoing resolution was introduced at a regular meeting of the Council of the City of Modesto held on the 1st day of May, 1972, by Councilman Simon, who moved its adoption, which motion being duly seconded by Councilman Elliott, was upon roll call carried and the resolution adopted by the following vote:

AYES: Councilmen: Dunlap, Elliott, Simon, Smith,  
Mayor Davies

NOES: Councilmen: None

ABSENT: Councilmen: Dixon, Newton

ATTEST: W. T. Chynoweth  
W. T. CHYNOWETH, City Clerk

(SEAL)

APPROVED AS TO FORM:

By Elwyn L. Johnson  
ELWYN L. JOHNSON, City Attorney

APPROVED AS TO DESCRIPTION:

By R. C. Mangrell  
Public Works Department

J.L.C.  
4-28-72

McHENRY RUMBLE NO. 1 ADDITION  
All that real property in the State of California, County of Stanislaus, being a portion of the Northeast quarter of the Northeast quarter of Section 17, Township 3 South, Range 9 East, Mount Diablo Base and Meridian, described as follows:

Beginning at a point on the existing City Limits as established by the Southwestern corner of the CROCCO ADDITION (171), as per description filed March 17, 1965, as Instrument 10620, Stanislaus County Records, said point also being the center line of a 110.00 foot public road known as McHenry Avenue; thence along the existing City Limits on the Northern boundary of the Y.M.C.A. ADDITION (107), as per description filed March 29, 1960, as Instrument 9056, Stanislaus County Records, North  $88^{\circ} 54' 50''$  West, 25.00 feet, to the Northeastern corner of the NORTHEAST ADDITION (78), as per description filed January 31, 1958 as Instrument 2427, Stanislaus County Records; thence along the existing City Limits on the Northern boundary of said ADDITION (78), North  $88^{\circ} 54' 50''$  West, 501.75 feet, to the Northeast corner of the NORTHGATE ADDITION (67), as per description filed November 29, 1955, as Instrument 34498, Stanislaus County Records; thence continuing along the existing City Limits on the Northern boundary of said ADDITION (67), North  $88^{\circ} 54' 50''$  West, 20.00 feet, to the Southerly extension of the Western line of Parcel 1, as per Parcel Map filed February 24, 1972, in Book 13 of Parcel Maps, at Page 83, Stanislaus County Records; thence along said Southerly extension and Western line, North  $0^{\circ} 47' 40''$  West, 651.28 feet; thence continuing along the Western boundary of Parcel 1, North  $10^{\circ} 10' 21''$  East, 263.72 feet, to the Southern line of a 60.00 foot public road known as West Rumble Road; thence along a radial line bearing North  $10^{\circ} 26' 33''$  West, 60.00 feet, to the Northern line of said West Rumble Road; thence continuing along the Northern line of West Rumble Road on a tangent curve concave to the Northwest, having a Radius of 1270.00 feet, a Central Angle of  $2^{\circ} 47' 52''$  and an Arc Length of 62.01 feet; thence continuing along the Northern line of said West Rumble Road on a reverse curve concave to the Southeast, the center of which bears South  $13^{\circ} 14' 25''$  East, having a Radius of 1360.00 feet, a Central Angle of  $7^{\circ} 55' 08''$  and an Arc Length of 187.96 feet, to the existing City Limits as established by the Northwestern corner of the McHENRY-RUMBLE ADDITION (263), as per description filed November 3, 1970, as Instrument 36117, Stanislaus County Records; thence along the Western boundary of said ADDITION (263), which is also a radial line, South  $5^{\circ} 19' 17''$  East, 60.00 feet, to the Southern line of West Rumble Road; thence continuing along the existing City Limits on the Western boundary of ADDITION (263), South  $0^{\circ} 47' 40''$  East, 199.41 feet, to the Southwest corner of ADDITION (263); thence along the existing City Limits on the Southern boundary of ADDITION (263), North  $89^{\circ} 12' 20''$  East, 254.99 feet, to the Southeast corner of ADDITION (263), said corner also being on the center line of McHenry Avenue and the Western boundary of ADDITION (171); thence along the existing City Limits on the Western boundary of ADDITION (171), South  $0^{\circ} 47' 40''$  East, 767.65 feet to the point of beginning, containing 10.905 Acres, more or less.

CLERK'S CERTIFICATE

I, W. T. Chynoweth, City Clerk of the City of Modesto, California, do hereby certify as follows:

The foregoing is a full, true and correct copy of a resolution duly adopted by at least a two-thirds (2/3) vote of all members of the Council at a regular meeting of said Council duly and regularly and legally called and held on due notice on May 1, 1972, of which meeting all of the members of said Council had due notice, and at which two-thirds (2/3) thereof were present and acting:

At said meeting said resolution was introduced upon motion of Councilman Simon, seconded by Councilman Elliott, and adopted by the following vote:

AYES: Councilmen: Dunlap, Elliott, Simon, Smith,  
Mayor Davies


NOES: Councilmen: None

ABSENT: Councilmen: Dixon, Newton

I have carefully compared the same with the original minutes of said meeting on file and of record in my office and the foregoing is a full, true and correct copy of the original resolution adopted at said meeting and entered in said minutes; and

Said resolution has not been amended, modified or rescinded since the date of its adoption and the same is now in full force and effect.

DATED: May 2 , 1972

  
\_\_\_\_\_  
City Clerk of the City of Modesto,  
California

(SEAL)

MODESTO CITY COUNCIL  
RESOLUTION NO. 72-595

A RESOLUTION INSTRUCTING THE SUPERINTENDENT OF STREETS TO GIVE NOTICE RE-  
QUIRING CONSTRUCTION OF IMPROVEMENTS ALONG CERTAIN STREETS IN THE CITY OF  
MODESTO

WHEREAS, Chapter 27 of Part 3 of Division 7 of the Streets and High-  
ways Code of the State of California establishes a procedure pursuant to  
which the construction of certain improvements may be required.

NOW, THEREFORE, BE IT RESOLVED by the Council of the City of Modesto  
as follows:

SECTION 1. The Council of the City of Modesto upon its own motion  
hereby orders the installation of the improvements described in the notices  
which are attached hereto and incorporated by reference herein.

SECTION 2. The Superintendent of Streets is hereby directed to de-  
liver, mail and post said notices in the manner specified in Sections  
5876 through 5879 of the Streets and Highways Code.

SECTION 3. The 15th day of May, 1972,  
at 4:15 o'clock P.M. in the Council Chambers, located in the  
City Hall, 801 Eleventh Street, Modesto, California is set as the time  
and place where the Council will hear and pass upon objections or protests,  
if any, which may be raised by any property owner or other interested per-  
son relating to the proposed work.

SECTION 4. The Superintendent of Streets is hereby authorized to  
implement the provisions of this resolution in accordance with the pro-  
cedure contained in Chapter 27, Part 3, Division 7 of the Streets and High-  
ways Code of the State of California.


The foregoing resolution was introduced at a regular meeting of the  
Council of the City of Modesto held on the 1st day of May,  
1972, by Councilman Simon, who moved its adoption, which  
motion being duly seconded by Councilman Elliott, was upon roll  
call carried and the resolution adopted by the following vote:

AYES: Councilmen: Dunlap, Elliott, Simon, Smith, Mayor Davies

NOES: Councilmen: None

ABSENT: Councilmen: Dixon, Newton

ATTEST:

  
W. T. CHYNOWETH, City Clerk

PROJECT NO. 72-18/21

- (a) Curb and gutter along Bodem Street at 128 Bodem Street, Lot 6 of Block 596. (Manuel S. Cardoza, Jr.)
- (b) Sidewalk along Tully Road at 820 Tully Road, Lot 20 of Block 809. (Frances R. and Gertrude L. Kissinger)
- (c) Sidewalk along Tully Road and Princeton Avenue at 824-26 Tully Road, Lot 1 of Block 809. (Dodds B. Bunch)
- (d) Sidewalk at 902 Tully Road, a portion of Block 810. (Earl M. Allen)
- (e) Sidewalk along Tully Road at 1238 Fordham Avenue, a portion of Block 810. (James A. Davidson)
- (f) Sidewalk at 1430 Tully Road, a portion of Block 6074. (Walter H. Sanford)
- (g) Sidewalk at 1604 Tully Road, Lot 14 of Block 6142. (Alma E. Woodman)
- (h) Sidewalk at 1608 Tully Road, Lot 15 of Block 6142. (Alma E. Woodman)
- (i) Sidewalk at 1612 Tully Road, Lot 16 of Block 6142. (Mario Cannizzaro)
- (j) Sidewalk at 1624 Tully Road, Lot 19 of Block 6142. (Yee C. Mui and Kam Chee Lew)
- (k) Sidewalk at 1628 Tully Road, Lot 20 of Block 6142. (Harold L. Neyman)
- (l) Sidewalk at 1700 Tully Road, Lot 21 of Block 6142. (Frank J. Burton)
- (m) Sidewalk at 1710 Tully Road, Lot 22 of Block 6142. (Bonno V. Kroeze)
- (n) Sidewalk along Tully Road at 1716 Tully Road, a portion of Block 6142. (Henry V. Meedom)
- (o) Sidewalk along Tully Road at 1719 Tully Road, a portion of Block 6118-A. (Joe Nunes, Jr.)
- (p) Sidewalk at 1725-27 Tully Road, a portion of Block 6118-A. (Ralph J. Simas)
- (q) Sidewalk at 1713-17 Tully Road, a portion of Block 6118-A. (Winnie M. Bachmann)
- (r) Sidewalk along Tully Road at 1709 Tully Road, a portion of Block 6118-A. (Owen F. Flory)
- (s) Sidewalk along Tully Road at 1635 Tully Road, a portion of Block 6116. (W. Lawrence Meek)
- (t) Sidewalk at 1631 Tully Road, a portion of Block 6116. (W. Lawrence Meek)
- (u) Sidewalk at 1625-27 Tully Road, a portion of Block 6116. (Kenneth C. Geist)
- (v) Sidewalk at 1611-13 Tully Road, a portion of Block 6116. (Chateau Convalescent Hospital, Inc.)
- (w) Sidewalk along Tully Road at 1326 Del Rey Avenue, Lot 1 of Block 6027. (Danny R. Harris)
- (x) Sidewalk along Tully Road at 1317 Greenwood Drive, Lot 12 of Block 6027. (Louis H. Sturdivan)

NOTICE IS HEREBY GIVEN:

TO: NAME Mr. Manuel S. Cardozo Jr.

ADDRESS 500 Scenic Dr., Modesto, California 95350

OWNER OF RECORD OF PROPERTY DESCRIBED AS FOLLOWS:

All that real property in the City of Modesto, County of Stanislaus, State of California, described as follows:

Lot 6 of Block 596 of the Eastern Addition as per map filed February 26, 1912 in Volume 6 of Maps, Page 31, Stanislaus County Records.

(Stanislaus County Assessor's Parcel No. 002-01 111-1015-001)


The Superintendent of Streets of the City of Modesto has been instructed by the City Council of the City of Modesto to notify you to construct or cause to be constructed certain improvements, a description of said improvements, the manner of their construction, and the materials to be used, to be as specified below:

Curb and gutter along the street frontage abutting Boden Street on the West side of Block 596 in the City of Modesto, all of said construction to be in accordance with the City of Modesto standards.

The City Council will hear and pass upon objections or protests, if any, which may be raised by any property owner or other interested persons at 4:15 p.m. on the 15th day of May, 1972, in the City Council chambers, located in the City Hall at 801 Eleventh Street, Modesto, California.

If construction is not commenced within sixty (60) days, or if construction is not diligently and without interruption prosecuted to completion, the Superintendent of Street shall cause the construction to be done and the cost of the same shall be a lien on the property.

Dated this 2nd day of May, 1972.

  
ROSS CAMPBELL  
Superintendent of Streets  
City of Modesto

NOTICE IS HEREBY GIVEN:

TO: NAME Miss Frances R. Kissinger

ADDRESS 1243 Trinity Av., Modesto, California 95350

OWNER OF RECORD OF PROPERTY DESCRIBED AS FOLLOWS:

All that real property in the City of Modesto, County of Stanislaus State of California, described as follows:

Lot 20 of Block 809 of Campus Tract No. 2 as per map filed December 7, 1950 in Volume 17 of Maps, Page 17, Stanislaus County Records.

(Stanislaus County Assessor's Parcel No. 002-03 114-0830-001)


The Superintendent of Streets of the City of Modesto has been instructed by the City Council of the City of Modesto to notify you to construct or cause to be constructed certain improvements, a description of said improvements, the manner of their construction, and the materials to be used, to be as specified below:

Sidewalk along the street frontage abutting Tully Road on the West side of Block 809 in the City of Modesto, all of said construction to be in accordance with the City of Modesto standards.

The City Council will hear and pass upon objections or protests, if any, which may be raised by any property owner or other interested persons at 4:15 p.m. on the 15th day of May, 1972, in the City Council chambers, located in the City Hall at 801 Eleventh Street, Modesto, California.

If construction is not commenced within sixty (60) days, or if construction is not diligently and without interruption prosecuted to completion, the Superintendent of Street shall cause the construction to be done and the cost of the same shall be a lien on the property.

Dated this 2nd day of May, 1972.

  
ROSS CAMPBELL  
Superintendent of Streets  
City of Modesto

TO: NAME Mr. Dodds B. Bunch

ADDRESS 1525 Bittern Dr., Sunnyvale, California 94087

OWNER OF RECORD OF PROPERTY DESCRIBED AS FOLLOWS:

All that real property in the City of Modesto, County of Stanislaus, State of California, described as follows:

Lot 1 of Block 809 of Campus Tract No.2 as per map filed December 7, 1950 in Volume 17 of Maps, Page 17, Stanislaus County Records.

(Stanislaus County Assessor s Parcel No. 002-03 114-0801-001)

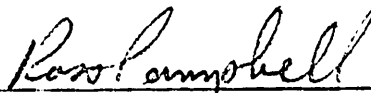
The Superintendent of Streets of the City of Modesto has been instructed by the City Council of the City of Modesto to notify you to construct or cause to be constructed certain improvements, a description of said improvements, the manner of their construction, and the materials to be used, to be as specified below:

Sidewalk along the street frontage abutting Tully Road on the West side of Block 809 in the City of Modesto, all of said construction to be in accordance with the City of Modesto standards.

The City Council will hear and pass upon objections or protests, if any, which may be raised by any property owner or other interested persons at 4:15 p.m. on the 15th day of May, 1972, in the City Council chambers, located in the City Hall at 801 Eleventh Street, Modesto, California.

If construction is not commenced within sixty (60) days, or if construction is not diligently and without interruption prosecuted to completion, the Superintendent of Street shall cause the construction to be done and the cost of the same shall be a lien on the property.

Dated this 2nd day of May, 1972.

  
\_\_\_\_\_  
ROSS CAMPBELL  
Superintendent of Streets  
City of Modesto

NOTICE IS HEREBY GIVEN:

TO: NAME Mr. Earl M. Allen

ADDRESS 1160 W. Brown Av., Porterville, California 93257

OWNER OF RECORD OF PROPERTY DESCRIBED AS FOLLOWS:

All that real property in the City of Modesto, County of Stanislaus, State of California, described as follows:

The North 55 feet of the South 65 feet of the East 110 feet of the West 155 feet of the Northwest  $\frac{1}{4}$  of the Southwest  $\frac{1}{4}$  of Section 20-3/9 M. D. B. M.

(Stanislaus County Assessor s Parcel No. 002-03 114-0740-001)


The Superintendent of Streets of the City of Modesto has been instructed by the City Council of the City of Modesto to notify you to construct or cause to be constructed certain improvements, a description of said improvements, the manner of their construction, and the materials to be used, to be as specified below:

Sidewalk along the street frontage abutting Tully Road on the West side of Block 810 in the City of Modesto, all of said construction to be in accordance with the City of Modesto standards.

The City Council will hear and pass upon objections or protests, if any, which may be raised by any property owner or other interested persons at 4:15 p.m. on the 15th day of May, 1972, in the City Council chambers, located in the City Hall at 801 Eleventh Street, Modesto, California.

If construction is not commenced within sixty (60) days, or if construction is not diligently and without interruption prosecuted to completion, the Superintendent of Street shall cause the construction to be done and the cost of the same shall be a lien on the property.

Dated this 2nd day of May, 1972.

  
\_\_\_\_\_  
ROSS CAMPBELL  
Superintendent of Streets  
City of Modesto

NOTICE IS HEREBY GIVEN:

TO: NAME Mr. James A. Davidson

ADDRESS 1238 Fordham Av., Modesto, California 95350

OWNER OF RECORD OF PROPERTY DESCRIBED AS FOLLOWS:

All that real property in the City of Modesto, County of Stanislaus, State of California, described as follows:

The North 40.82 feet of the South 105.82 feet of the East 110 feet of the West 155 feet of the Northwest  $\frac{1}{4}$  of the Southwest  $\frac{1}{4}$  of Section 20-3/9 M.D.B. & M.

(Stanislaus County Assessor's Parcel No. 002-03 114-0739-001)

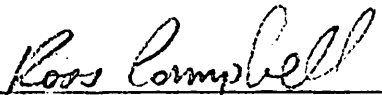
The Superintendent of Streets of the City of Modesto has been instructed by the City Council of the City of Modesto to notify you to construct or cause to be constructed certain improvements, a description of said improvements, the manner of their construction, and the materials to be used, to be as specified below:

Sidewalk along the street frontage abutting Tully Road on the West side of Block 810 in the City of Modesto, all of said construction to be in accordance with the City of Modesto standards.

The City Council will hear and pass upon objections or protests, if any, which may be raised by any property owner or other interested persons at 4:15 p.m. on the 15th day of May, 19 72, in the City Council chambers, located in the City Hall at 801 Eleventh Street, Modesto, California.

If construction is not commenced within sixty (60) days, or if construction is not diligently and without interruption prosecuted to completion, the Superintendent of Street shall cause the construction to be done and the cost of the same shall be a lien on the property.

Dated this 2nd day of May, 19 72.

  
\_\_\_\_\_  
ROSS CAMPBELL  
Superintendent of Streets  
City of Modesto

NOTICE IS HEREBY GIVEN:

TO: NAME Mr. Walter H. Sanford

ADDRESS 1430 Tully Rd., Modesto, California 95350

OWNER OF RECORD OF PROPERTY DESCRIBED AS FOLLOWS:

All that real property in the City of Modesto, County of Stanislaus, State of California, described as follows:

The North 112 feet of the South 431.35 feet of the East 105 feet of the West 150 feet of the Northwest  $\frac{1}{4}$  of Section 20-3/9, M.D.B. & M.

(Stanislaus County Assessor's Parcel No. 002-01 118-1102-001)


The Superintendent of Streets of the City of Modesto has been instructed by the City Council of the City of Modesto to notify you to construct or cause to be constructed certain improvements, a description of said improvements, the manner of their construction, and the materials to be used, to be as specified below:

Sidewalk along the street frontage abutting Tully Road on the West side of Block 6074 in the City of Modesto, all of said construction to be in accordance with the City of Modesto standards.

The City Council will hear and pass upon objections or protests, if any, which may be raised by any property owner or other interested persons at 4:15 p.m. on the 15th day of May, 1972, in the City Council chambers, located in the City Hall at 801 Eleventh Street, Modesto, California.

If construction is not commenced within sixty (60) days, or if construction is not diligently and without interruption prosecuted to completion, the Superintendent of Street shall cause the construction to be done and the cost of the same shall be a lien on the property.

Dated this 2nd day of May, 1972.

  
\_\_\_\_\_  
ROSS CAMPBELL  
Superintendent of Streets  
City of Modesto

NOTICE IS HEREBY GIVEN:

TO: NAME Mrs. Alma E. Woodman

ADDRESS 1213 Norwegian Av., Apt. 79, Modesto, California 95350

OWNER OF RECORD OF PROPERTY DESCRIBED AS FOLLOWS:

All that real property in the City of Modesto, County of Stanislaus, State of California, described as follows:

Lot 14 of Block 6142 of Woodman Tract as per map filed November 18, 1946 in Volume 16 of Maps, Page 6, Stanislaus County Records.

(Stanislaus County Assessor's Parcel No. 002-03 118-0142-003)

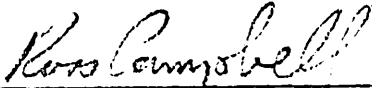
The Superintendent of Streets of the City of Modesto has been instructed by the City Council of the City of Modesto to notify you to construct or cause to be constructed certain improvements, a description of said improvements, the manner of their construction, and the materials to be used, to be as specified below:

Sidewalk along the street frontage abutting Tully Road on the West side of Block 6142 in the City of Modesto, all of said construction to be in accordance with the City of Modesto standards.

The City Council will hear and pass upon objections or protests, if any, which may be raised by any property owner or other interested persons at 4:15 p.m. on the 15th day of May, 1972, in the City Council chambers, located in the City Hall at 801 Eleventh Street, Modesto, California.

If construction is not commenced within sixty (60) days, or if construction is not diligently and without interruption prosecuted to completion, the Superintendent of Street shall cause the construction to be done and the cost of the same shall be a lien on the property.

Dated this 2nd day of May, 1972.

  
\_\_\_\_\_  
ROSS CAMPBELL  
Superintendent of Streets  
City of Modesto

NOTICE IS HEREBY GIVEN:

TO: NAME Mrs. Alma E. Woodman

ADDRESS 1213 Norwegian Av., Apt 79, Modesto, California 95350

OWNER OF RECORD OF PROPERTY DESCRIBED AS FOLLOWS:

All that real property in the City of Modesto, County of Stanislaus, State of California, described as follows:

Lot 15 of Block 6142 of Woodman Tract as per map filed November 18, 1946 in Volume 16 of Maps, Page 6, Stanislaus County Records.

(Stanislaus County Assessor's Parcel No. 002-01 118-0143-003)

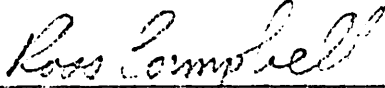
The Superintendent of Streets of the City of Modesto has been instructed by the City Council of the City of Modesto to notify you to construct or cause to be constructed certain improvements, a description of said improvements, the manner of their construction, and the materials to be used, to be as specified below:

Sidewalk along the street frontage abutting Tully Road on the West side of Block 6142 in the City of Modesto, all of said construction to be in accordance with the City of Modesto standards.

The City Council will hear and pass upon objections or protests, if any, which may be raised by any property owner or other interested persons at 4:15 p.m. on the 15th day of May, 1972, in the City Council chambers, located in the City Hall at 801 Eleventh Street, Modesto, California.

If construction is not commenced within sixty (60) days, or if construction is not diligently and without interruption prosecuted to completion, the Superintendent of Street shall cause the construction to be done and the cost of the same shall be a lien on the property.

Dated this 2nd day of May, 1972.

  
\_\_\_\_\_  
ROSS CAMPBELL  
Superintendent of Streets  
City of Modesto

TO: NAME Mr. Mario Cannizzaro

ADDRESS 3220 University Dr., Modesto, California 95350

OWNER OF RECORD OF PROPERTY DESCRIBED AS FOLLOWS:

All that real property in the City of Modesto, County of Stanislaus, State of California, described as follows:

Lot 16 of Block 6142 of Woodman Tract as per map filed November 18, 1946 in Volume 16 of Maps, Page 6, Stanislaus County Records.

(Stanislaus County Assessor's Parcel No. 002-01 118-0144-003)


The Superintendent of Streets of the City of Modesto has been instructed by the City Council of the City of Modesto to notify you to construct or cause to be constructed certain improvements, a description of said improvements, the manner of their construction, and the materials to be used, to be as specified below:

Sidewalk along the street frontage abutting Tully Road on the West side of Block 6142 in the City of Modesto, all of said construction to be in accordance with the City of Modesto standards.

The City Council will hear and pass upon objections or protests, if any, which may be raised by any property owner or other interested persons at 4:15 p.m. on the 15th day of May, 1972, in the City Council chambers, located in the City Hall at 801 Eleventh Street, Modesto, California.

If construction is not commenced within sixty (60) days, or if construction is not diligently and without interruption prosecuted to completion, the Superintendent of Street shall cause the construction to be done and the cost of the same shall be a lien on the property.

Dated this 2nd day of May, 1972.

  
ROSS CAMPBELL  
Superintendent of Streets  
City of Modesto

TO: NAME Mr. Yee C. Mui  
ADDRESS 508 13th St., Modesto, California 95354

OWNER OF RECORD OF PROPERTY DESCRIBED AS FOLLOWS:

All that real property in the City of Modesto, County of Stanislaus, State of California, described as follows:

Lot 19 of Block 6142 of Woodman Tract as per map filed November 18, 1946 in Volume 16 of Maps, Page 6, Stanislaus County Records.

(Stanislaus County Assessor's Parcel No. 002-01 118-0147-001)


The Superintendent of Streets of the City of Modesto has been instructed by the City Council of the City of Modesto to notify you to construct or cause to be constructed certain improvements, a description of said improvements, the manner of their construction, and the materials to be used, to be as specified below:

Sidewalk along the street frontage abutting Tully Road on the West side of Block 6142 in the City of Modesto, all of said construction to be in accordance with the City of Modesto standards.

The City Council will hear and pass upon objections or protests, if any, which may be raised by any property owner or other interested persons at 4:15 p.m. on the 15th day of May, 1972, in the City Council chambers, located in the City Hall at 801 Eleventh Street, Modesto, California.

If construction is not commenced within sixty (60) days, or if construction is not diligently and without interruption prosecuted to completion, the Superintendent of Street shall cause the construction to be done and the cost of the same shall be a lien on the property.

Dated this 2nd day of May, 1972.

  
ROSS CAMPBELL  
Superintendent of Streets  
City of Modesto

NOTICE IS HEREBY GIVEN:

TO: NAME Mr. Harold L. Neyman

ADDRESS 1628 Tully Rd., Modesto, California 95350

OWNER OF RECORD OF PROPERTY DESCRIBED AS FOLLOWS:

All that real property in the City of Modesto, County of Stanislaus, State of California, described as follows:

Lot 20 of Block 6142 of Woodman Tract as per map filed November 18, 1946 in Volume 16 of Maps, Page 6, Stanislaus County Records.

(Stanislaus County Assessor's Parcel No. 002-01 118-0148-001)


The Superintendent of Streets of the City of Modesto has been instructed by the City Council of the City of Modesto to notify you to construct or cause to be constructed certain improvements, a description of said improvements, the manner of their construction, and the materials to be used, to be as specified below:

Sidewalk along the street frontage abutting Tully Road on the West side of Block 6142 in the City of Modesto, all of said construction to be in accordance with the City of Modesto standards.

The City Council will hear and pass upon objections or protests, if any, which may be raised by any property owner or other interested persons at 4:15 p.m. on the 15th day of May, 1972, in the City Council chambers, located in the City Hall at 801 Eleventh Street, Modesto, California.

If construction is not commenced within sixty (60) days, or if construction is not diligently and without interruption prosecuted to completion, the Superintendent of Street shall cause the construction to be done and the cost of the same shall be a lien on the property.

Dated this 2nd day of May, 1972.

  
ROSS CAMPBELL  
Superintendent of Streets  
City of Modesto

TO: NAME Mr. Frank J. Burton

ADDRESS 1700 Tully Rd., Modesto, California 95350

OWNER OF RECORD OF PROPERTY DESCRIBED AS FOLLOWS:

All that real property in the City of Modesto, County of Stanislaus, State of California, described as follows:

Lot 21 of Block 6142 of Woodman Tract as per map filed November 18, 1946 in Volume 16 of Maps, Page 6, Stanislaus County Records.

(Stanislaus County Assessor's Parcel No. 002-01 118-0149-001)


The Superintendent of Streets of the City of Modesto has been instructed by the City Council of the City of Modesto to notify you to construct or cause to be constructed certain improvements, a description of said improvements, the manner of their construction, and the materials to be used, to be as specified below:

Sidewalk along the street frontage abutting Tully Road on the West side of Block 6142 in the City of Modesto, all of said construction to be in accordance with the City of Modesto standards.

The City Council will hear and pass upon objections or protests, if any, which may be raised by any property owner or other interested persons at 4:15 p.m. on the 15th day of May, 1972, in the City Council chambers, located in the City Hall at 801 Eleventh Street, Modesto, California.

If construction is not commenced within sixty (60) days, or if construction is not diligently and without interruption prosecuted to completion, the Superintendent of Street shall cause the construction to be done and the cost of the same shall be a lien on the property.

Dated this 2nd day of May, 1972.

  
\_\_\_\_\_  
ROSS CAMPBELL  
Superintendent of Streets  
City of Modesto

NOTICE IS HEREBY GIVEN:

TO: NAME Mr. Ronno V. Kroetz

ADDRESS 1721 Carlton Av., Modesto, California 95350

OWNER OF RECORD OF PROPERTY DESCRIBED AS FOLLOWS:

All that real property in the City of Modesto, County of Stanislaus, State of California, described as follows:

Lot 22 of Block 6142 of Woodman Tract as per map filed November 18, 1946 in Volume 16 of Maps, Page 6, Stanislaus County Records.

(Stanislaus County Assessor's Parcel No. 002-01 118-0150-001)


The Superintendent of Streets of the City of Modesto has been instructed by the City Council of the City of Modesto to notify you to construct or cause to be constructed certain improvements, a description of said improvements, the manner of their construction, and the materials to be used, to be as specified below:

Sidewalk along the street frontage abutting Tully Road on the West side of Block 6142 in the City of Modesto, all of said construction to be in accordance with the City of Modesto standards.

The City Council will hear and pass upon objections or protests, if any, which may be raised by any property owner or other interested persons at 4:15 p.m. on the 15th day of May, 1972, in the City Council chambers, located in the City Hall at 801 Eleventh Street, Modesto, California.

If construction is not commenced within sixty (60) days, or if construction is not diligently and without interruption prosecuted to completion, the Superintendent of Street shall cause the construction to be done and the cost of the same shall be a lien on the property.

Dated this 2nd day of May, 1972.

  
\_\_\_\_\_  
ROSS CAMPBELL  
Superintendent of Streets  
City of Modesto

TO: NAME Mr. Henry V. Meadon

ADDRESS 1716 Tully Rd., Modesto, California 95350

OWNER OF RECORD OF PROPERTY DESCRIBED AS FOLLOWS:

All that real property in the City of Modesto, County of Stanislaus, State of California, described as follows:

Lot 24 and the North 30 feet of Lot 23 of Woodman Tract as per map filed November 18, 1946 in Volume 16 of Maps, Page 6, Stanislaus County Records.

(Stanislaus County Assessor's Parcel No. 002-01 118-0151-001)

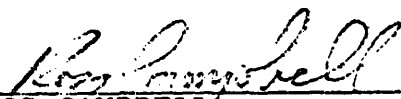
The Superintendent of Streets of the City of Modesto has been instructed by the City Council of the City of Modesto to notify you to construct or cause to be constructed certain improvements, a description of said improvements, the manner of their construction, and the materials to be used, to be as specified below:

Sidewalk along the street frontage abutting Tully Road on the East side of Block 6142 in the City of Modesto, all of said construction to be in accordance with the City of Modesto standards.

The City Council will hear and pass upon objections or protests, if any, which may be raised by any property owner or other interested persons at 4:15 p.m. on the 15th day of May, 1972, in the City Council chambers, located in the City Hall at 801 Eleventh Street, Modesto, California.

If construction is not commenced within sixty (60) days, or if construction is not diligently and without interruption prosecuted to completion, the Superintendent of Street shall cause the construction to be done and the cost of the same shall be a lien on the property.

Dated this 2nd day of May, 1972.

  
\_\_\_\_\_  
ROSS CAMPBELL  
Superintendent of Streets  
City of Modesto

NOTICE IS HEREBY GIVEN:

TO: NAME Mr. Ralph J. Simas

ADDRESS 1727 Tully Rd., Modesto, California 95350

OWNER OF RECORD OF PROPERTY DESCRIBED AS FOLLOWS:

All that real property in the City of Modesto, County of Stanislaus, State of California, described as follows:

The North 60 feet of the South 777.66 feet of the West 128 feet of the East 173 feet of the Southeast  $\frac{1}{4}$  of Section 20-3/9, M.D.B. & M.

(Stanislaus County Assessor's Parcel No. 002-01 117-0502-001)


The Superintendent of Streets of the City of Modesto has been instructed by the City Council of the City of Modesto to notify you to construct or cause to be constructed certain improvements, a description of said improvements, the manner of their construction, and the materials to be used, to be as specified below:

Sidewalk along the street frontage abutting Tully Road on the East side of Block 6118-A in the City of Modesto, all construction to be in accordance with the City of Modesto standards.

The City Council will hear and pass upon objections or protests, if any, which may be raised by any property owner or other interested persons at 4:15p.m. on the 15th day of May, 1972, in the City Council chambers, located in the City Hall at 801 Eleventh Street, Modesto, California.

If construction is not commenced within sixty (60) days, or if construction is not diligently and without interruption prosecuted to completion, the Superintendent of Street shall cause the construction to be done and the cost of the same shall be a lien on the property.

Dated this 2nd day of May, 1972.

  
\_\_\_\_\_  
ROSS CAMPBELL  
Superintendent of Streets  
City of Modesto

NOTICE IS HEREBY GIVEN:

TO: NAME Mr. Joe Nunes Jr.

ADDRESS P.O. Box 732, Zephyr Cove, Nevada 89448

OWNER OF RECORD OF PROPERTY DESCRIBED AS FOLLOWS:

All that real property in the City of Modesto, County of Stanislaus, State of California, described as follows:

Parcel B as per map filed May 13, 1969 in Volume 6 of Parcel Maps, Page 114, Stanislaus County Records.

(Stanislaus County Assessor's Parcel No. 002-01 117-0574-001)

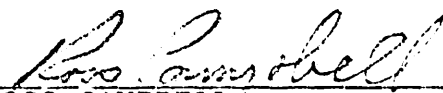
The Superintendent of Streets of the City of Modesto has been instructed by the City Council of the City of Modesto to notify you to construct or cause to be constructed certain improvements, a description of said improvements, the manner of their construction, and the materials to be used, to be as specified below:

Sidewalk along the street frontage abutting Tully Road on the East side of Block 6118-A in the City of Modesto, all of said construction to be in accordance with the City of Modesto standards.

The City Council will hear and pass upon objections or protests, if any, which may be raised by any property owner or other interested persons at 4:15p.m. on the 15th day of May, 1972, in the City Council chambers, located in the City Hall at 801 Eleventh Street, Modesto, California.

If construction is not commenced within sixty (60) days, or if construction is not diligently and without interruption prosecuted to completion, the Superintendent of Street shall cause the construction to be done and the cost of the same shall be a lien on the property.

Dated this 2nd day of May, 19 72.

  
\_\_\_\_\_  
ROSS CAMPBELL  
Superintendent of Streets  
City of Modesto

TO: NAME Mr. Owen F. Flory

ADDRESS 1709 Tully Road, Modesto, California 95350

OWNER OF RECORD OF PROPERTY DESCRIBED AS FOLLOWS:

All that real property in the City of Modesto, County of Stanislaus, State of California, described as follows:

The North 60 feet of the South 645.02 feet of the West 128 feet of the East 173 feet of the Southeast  $\frac{1}{4}$  of Section 20-3/9, M.D.B. & M.

(Stanislaus County Assessor's Parcel No. 002-01 117-0504-001)


The Superintendent of Streets of the City of Modesto has been instructed by the City Council of the City of Modesto to notify you to construct or cause to be constructed certain improvements, a description of said improvements, the manner of their construction, and the materials to be used, to be as specified below:

Sidewalk along the street frontage abutting Tully Road on the East side of Block 6118-A in the City of Modesto, all of said construction to be in accordance with the City of Modesto standards.

The City Council will hear and pass upon objections or protests, if any, which may be raised by any property owner or other interested persons at 4:15 p.m. on the 15th day of May, 1972, in the City Council chambers, located in the City Hall at 801 Eleventh Street, Modesto, California.

If construction is not commenced within sixty (60) days, or if construction is not diligently and without interruption prosecuted to completion, the Superintendent of Street shall cause the construction to be done and the cost of the same shall be a lien on the property.

Dated this 2nd day of May, 1972.

  
ROSS CAMPBELL  
Superintendent of Streets  
City of Modesto

NOTICE IS HEREBY GIVEN:

TO: NAME Mr. W. Lawrence Meek

ADDRESS 1609 Tully Rd., Modesto, California 95350

OWNER OF RECORD OF PROPERTY DESCRIBED AS FOLLOWS:

All that real property in the City of Mdesto, County of Stanislaus, State of California, described as follows:

The North 75 feet of the South 460.02 feet of the West 128 feet of the East 173 feet of the Southeast  $\frac{1}{4}$  of Section 18-3/9, M.D.B. & M.

(Stanislaus County Assessor's Parcel No. 002-01 117-0569-001)

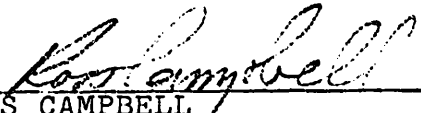
The Superintendent of Streets of the City of Modesto has been instructed by the City Council of the City of Modesto to notify you to construct or cause to be constructed certain improvements, a description of said improvements, the manner of their construction, and the materials to be used, to be as specified below:

Sidewalk along the street frontage abutting Tully Road on the East side of Block 6116 in the City of Modesto, all of said construction to be in accordance with the City of Modesto standards.

The City Council will hear and pass upon objections or protests, if any, which may be raised by any property owner or other interested persons at 4:15 p.m. on the 15th day of May, 1972, in the City Council chambers, located in the City Hall at 801 Eleventh Street, Modesto, California.

If construction is not commenced within sixty (60) days, or if construction is not diligently and without interruption prosecuted to completion, the Superintendent of Street shall cause the construction to be done and the cost of the same shall be a lien on the property.

Dated this 2nd day of May, 1972.

  
ROSS CAMPBELL  
Superintendent of Streets  
City of Modesto

NOTICE IS HEREBY GIVEN:

TO: NAME Mr. W. Lawrence Meek

ADDRESS 1609 Tully Rd., Modesto, California 95350

OWNER OF RECORD OF PROPERTY DESCRIBED AS FOLLOWS:

All that real property in the City of Modesto, County of Stanislaus, State of California, described as follows:

The North 65 feet of the South 525.02 feet of the West 128 feet of the East 173 feet of the Southeast  $\frac{1}{4}$  of Section 18-3/9, M.D.B. & M.

(Stanislaus County Assessor's Parcel No. 002-01 117-0568-001)


The Superintendent of Streets of the City of Modesto has been instructed by the City Council of the City of Modesto to notify you to construct or cause to be constructed certain improvements, a description of said improvements, the manner of their construction, and the materials to be used, to be as specified below:

Sidewalk along the street frontage abutting Tully Road on the East side of Block 6116 in the City of Modesto, all of said construction to be in accordance with the City of Modesto standards.

The City Council will hear and pass upon objections or protests, if any, which may be raised by any property owner or other interested persons at 4:15 p.m. on the 15th day of May, 1972, in the City Council chambers, located in the City Hall at 801 Eleventh Street, Modesto, California.

If construction is not commenced within sixty (60) days, or if construction is not diligently and without interruption prosecuted to completion, the Superintendent of Street shall cause the construction to be done and the cost of the same shall be a lien on the property.

Dated this 2nd day of May, 1972.

  
\_\_\_\_\_  
ROSS CAMPBELL  
Superintendent of Streets  
City of Modesto

NOTICE IS HEREBY GIVEN:

TO: NAME Mr. Kenneth C. Geist

ADDRESS 4529 Bonnet Ct., Sacramento, California 95825

OWNER OF RECORD OF PROPERTY DESCRIBED AS FOLLOWS:

All that real property in the City of Modesto, County of Stanislaus, State of California, described as follows:

The North 75 feet of the South 385.02 feet of the West 128 feet of the East 173 feet of the Southeast  $\frac{1}{4}$  of Section 18-3/9, M.D.B. & M.

(Stanislaus County Assessor's Parcel No. 002-01 117-0570-001)


The Superintendent of Streets of the City of Modesto has been instructed by the City Council of the City of Modesto to notify you to construct or cause to be constructed certain improvements, a description of said improvements, the manner of their construction, and the materials to be used, to be as specified below:

Sidewalk along the street frontage abutting Tully Road on the East side of Block 6116 in the City of Modesto, all of said construction to be in accordance with the City of Modesto standards.

The City Council will hear and pass upon objections or protests, if any, which may be raised by any property owner or other interested persons at 4:15 p.m. on the 15th day of May, 1972, in the City Council chambers, located in the City Hall at 801 Eleventh Street, Modesto, California.

If construction is not commenced within sixty (60) days, or if construction is not diligently and without interruption prosecuted to completion, the Superintendent of Street shall cause the construction to be done and the cost of the same shall be a lien on the property.

Dated this 2nd day of May, 1972.

  
\_\_\_\_\_  
ROSS CAMPBELL  
Superintendent of Streets  
City of Modesto

NOTICE IS HEREBY GIVEN:

TO: NAME Chateau Convalescent Hospital Inc.

ADDRESS 1310 W. Granger Av., Modesto, California 95350

OWNER OF RECORD OF PROPERTY DESCRIBED AS FOLLOWS:

All that real property in the City of Modesto, County of Stanislaus, State of California, described as follows:

The North 60 feet of the South 184.08 feet of the West 128 feet of the East 173 feet of the Southeast  $\frac{1}{4}$  of Section 18-3/9, M.D.B. & M.

(Stanislaus County Assessor's Parcel No. 002-01 117-0573-001)


The Superintendent of Streets of the City of Modesto has been instructed by the City Council of the City of Modesto to notify you to construct or cause to be constructed certain improvements, a description of said improvements, the manner of their construction, and the materials to be used, to be as specified below:

Sidewalk along the street frontage abutting Tully Road on the East side of Block 6116 in the City of Modesto, all of said construction to be in accordance with the City of Modesto standards.

The City Council will hear and pass upon objections or protests, if any, which may be raised by any property owner or other interested persons at 4:15 p.m. on the 15th day of May, 1972, in the City Council chambers, located in the City Hall at 801 Eleventh Street, Modesto, California.

If construction is not commenced within sixty (60) days, or if construction is not diligently and without interruption prosecuted to completion, the Superintendent of Street shall cause the construction to be done and the cost of the same shall be a lien on the property.

Dated this 2nd day of May, 1972.

  
ROSS CAMPBELL  
Superintendent of Streets  
City of Modesto

NOTICE IS HEREBY GIVEN:

TO: NAME Mr. Danny R. Harris

ADDRESS 1326 Del Rey Av., Modesto, California 95350

OWNER OF RECORD OF PROPERTY DESCRIBED AS FOLLOWS:

All that real property in the City of Modesto, County of Stanislaus, State of California, described as follows:

Lot 1 of Block 6027 of College Center as per map filed May 29, 1952 in Volume 17 of Maps, Page 36, Stanislaus County Records.

(Stanislaus County Assessor's Parcel No. 002-03 117-2156-001)


The Superintendent of Streets of the City of Modesto has been instructed by the City Council of the City of Modesto to notify you to construct or cause to be constructed certain improvements, a description of said improvements, the manner of their construction, and the materials to be used, to be as specified below:

Sidewalk along the street frontage abutting Tully Road on the East side of Block 6027 in the City of Modesto, all of said construction to be in accordance with the City of Modesto standards.

The City Council will hear and pass upon objections or protests, if any, which may be raised by any property owner or other interested persons at 4:15 p.m. on the 15th day of May, 1972, in the City Council chambers, located in the City Hall at 801 Eleventh Street, Modesto, California.

If construction is not commenced within sixty (60) days, or if construction is not diligently and without interruption prosecuted to completion, the Superintendent of Street shall cause the construction to be done and the cost of the same shall be a lien on the property.

Dated this 2nd day of May, 1972.

  
\_\_\_\_\_  
ROSS CAMPBELL,  
Superintendent of Streets  
City of Modesto

TO: NAME Mr. Louis H. Sturdivan

ADDRESS 1317 Greenwood Dr., Modesto, California 95350

OWNER OF RECORD OF PROPERTY DESCRIBED AS FOLLOWS:

All that real property in the City of Modesto, County of Stanislaus, State of California, described as follows:

Lot 12 of Block 6027 of College Center as per map filed May 29, 1952 in Volume 17 of Maps, Page 36, Stanislaus County Records.

(Stanislaus County Assessor's Parcel No. 002-03 117-2157-001)


The Superintendent of Streets of the City of Modesto has been instructed by the City Council of the City of Modesto to notify you to construct or cause to be constructed certain improvements, a description of said improvements, the manner of their construction, and the materials to be used, to be as specified below:

Sidewalk along the street frontage abutting Tully Road on the East side of Block 6027 in the City of Modesto, all of said construction to be in accordance with the City of Modesto standards.

The City Council will hear and pass upon objections or protests, if any, which may be raised by any property owner or other interested persons at 4:15 p.m. on the 15th day of May, 1972, in the City Council chambers, located in the City Hall at 801 Eleventh Street, Modesto, California.

If construction is not commenced within sixty (60) days, or if construction is not diligently and without interruption prosecuted to completion, the Superintendent of Street shall cause the construction to be done and the cost of the same shall be a lien on the property.

Dated this 2nd day of May, 1972.

  
\_\_\_\_\_  
ROSS CAMPBELL  
Superintendent of Streets  
City of Modesto

MODESTO CITY COUNCIL  
RESOLUTION NO. 72-596

A RESOLUTION APPROVING THE FINAL MAP OF THE  
EASTRIDGE NO. 1 SUBDIVISION  
OF THE CITY OF MODESTO.

WHEREAS, Paul M. Zagaris and Liberty Zagaris, husband  
and wife,

are possessed of a tract of land situate in the City of Modesto, County  
of Stanislaus, consisting of 13.23 acres, known as the \_\_\_\_\_  
Eastridge No. 1 Subdivision, and

WHEREAS, a tentative map of said tract was approved by the  
City Planning Commission on the 15th day of February, 1972,  
and

WHEREAS, the final map of said tract has been approved by the  
Secretary of the City Planning Commission, and

WHEREAS, the City Engineer of the City of Modesto has  
certified that the final map of said Eastridge No. 1  
\_\_\_\_\_ Subdivision meets all of the provisions of the  
California Subdivision Map Act and the provisions of the Modesto  
Municipal Code relating to subdivisions, and that the map is technically  
correct,

NOW, THEREFORE, BE IT RESOLVED by the Council of the City  
of Modesto that said final map of the Eastridge No. 1  
\_\_\_\_\_ Subdivision be approved; that the streets, alleys and  
easements as shown thereon within the boundaries of said tract be  
accepted on behalf of the public for public use; and that the City  
Clerk be authorized to certify the map of said tract on behalf of the  
City of Modesto after the fees in the amount of Three Thousand One  
Hundred Fifty-Four and 90/100ths (\$3,154.90) Dollars, as required by  
the Modesto Municipal Code, for checking, copies of maps and recording  
have been paid, and subdividers have furnished improvement securities  
as defined in Section 11612 of the Business and Professions Code of  
the State of California. Said improvement securities shall be in  
forms acceptable to the City Attorney and in the amounts required by

the Agreement hereinafter referred to, and shall secure the obligations set forth in clause (a) and clause (b) of the second sentence of the third paragraph of said Section 11612.

BE IT FURTHER RESOLVED that the City Manager and the City Clerk be authorized to execute and attest, respectively, an agreement with subdividers as required by Section 4-4.604(c) of the Modesto Municipal Code.

The foregoing resolution was introduced at a regular meeting of the Council of the City of Modesto held on the 1st day of May, 1972, by Councilman Simon, who moved its adoption, which motion being duly seconded by Councilman Elliott, was upon roll call carried and the resolution adopted by the following vote:

AYES: Councilmen: Dunlap, Elliott, Simon, Smith,  
Mayor Davies

NOES: Councilmen: None

ABSENT: Councilmen: Dixon, Newton

ATTEST: W. T. Chynoweth  
W. T. CHYNOWETH, City Clerk

(SEAL)

APPROVED AS TO FORM:

By Elwyn L. Johnson  
ELWYN L. JOHNSON, City Attorney

MODESTO CITY COUNCIL  
RESOLUTION NO. 72-597

A RESOLUTION APPROVING THE FINAL MAP OF THE  
RIEDEL ESTATES NO. 1 SUBDIVISION OF  
THE CITY OF MODESTO.

WHEREAS, C. A. Tallent and Maxine Tallent, husband and wife,  
and James A. Morrison III, a single man,

are possessed of a tract of land situate in the City of Modesto, County of Stanislaus,  
consisting of 9.09 acres, known as the Riedel Estates No. 1  
Subdivision, and

WHEREAS, a tentative map of said tract was approved by the City Planning  
Commission on the 4th day of January, 1972, and

WHEREAS, the final map of said tract has been approved by the Secretary of  
the City Planning Commission, and

WHEREAS, the City Engineer of the City of Modesto has certified that the  
final map of said Riedel Estates No. 1 Subdivision  
meets all of the provisions of the California Subdivision Map Act and the provisions of  
the Modesto Municipal Code, relating to subdivisions, and that the map is technically  
correct,

NOW, THEREFORE, BE IT RESOLVED by the Council of the City of Modesto  
that said final map of the Riedel Estates No. 1  
Subdivision be approved; that the streets, alleys and easements as shown thereon within  
the boundaries of said tract be accepted on behalf of the public for public use; and that  
the City Clerk be authorized to certify the map of said tract on behalf of the City of  
Modesto after the fees in the amount of Two Thousand, Two Hundred Thirty-Four  
and 95/100ths (\$2,234.95) Dollars, as required by the Modesto Municipal Code,  
for checking, copies of maps and recording have been paid, and subdividers have  
furnished improvement securities as defined in Section 11612 of the Business and  
Professions Code of the State of California. Said improvement securities shall be in  
forms acceptable to the City Attorney and in the amounts required by the Agreement  
hereinafter referred to, and shall secure the obligations set forth in clause (a) and clause  
(b) of the second sentence of the third paragraph of said Section 11612.

BE IT FURTHER RESOLVED that the City Manager and the City Clerk be  
authorized to execute and attest, respectively, an agreement with subdividers as  
required by Section 4-4, 604(c) of the Modesto Municipal Code.

The foregoing resolution was introduced at a regular meeting of the Council of the City of Modesto held on the  1st  day of  May , 1972, by Councilman  Simon , who moved its adoption, which motion being duly seconded by Councilman  Elliott , was upon roll call carried and the resolution adopted by the following vote:

AYES: Councilmen: Dunlap, Elliott, Simon, Smith,  
Mayor Davies

NOES: Councilmen: None

ABSENT: Councilmen: Dixon, Newton

ATTEST:

W. T. Chynoweth  
W. T. CHYNOWETH, City Clerk

(SEAL)

APPROVED AS TO FORM:

By

Elwyn L. Johnson  
ELWYN L. JOHNSON, City Attorney

MODESTO CITY COUNCIL  
RESOLUTION NO. 72-598  
REVISED

A RESOLUTION APPROVING/AGREEMENT BETWEEN THE CITY OF MODESTO AND  
MODESTO TOWER, INC. FOR OPERATING VALIDATION PARKING LOT

BE IT HEREBY RESOLVED by the Council of the City of Modesto  
revised  
that the/agreement between the City of Modesto and Modesto Tower,  
Inc.

for operating Modesto Tower validation parking lot (effective  
May 1, 1972)

be, and it is hereby approved.

BE IT FURTHER RESOLVED that the execution of said/agreement  
revised  
by the designated city officials be authorized.

The foregoing resolution was introduced at a regular meeting  
of the Council of the City of Modesto held on the 1st day of  
May, 1972, by Councilman Simon, who moved its  
adoption, which motion being duly seconded by Councilman Elliott,  
was upon roll call carried and the resolution adopted by the  
following vote:

AYES: Councilmen: Dunlap, Elliott, Simon, Smith,  
Mayor Davies

NOES: Councilmen: None

ABSENT: Councilmen: Dixon, Newton

ATTEST:

  
W. T. CHYNOWETH, City Clerk

MODESTO CITY COUNCIL  
RESOLUTION NO. 72-599  
REVISED

A RESOLUTION APPROVING/AGREEMENT BETWEEN THE CITY OF MODESTO AND SEARS ROEBUCK & CO. FOR OPERATING SEARS VALIDATION PARKING LOT

BE IT HEREBY RESOLVED by the Council of the City of Modesto  
revised  
that the/agreement between the City of Modesto and Sears Roebuck  
& Co.

for operating Sears validation parking lot (effective May 1, 1972)

be, and it is hereby approved.

BE IT FURTHER RESOLVED that the execution of said/agreement  
revised  
by the designated city officials be authorized.

The foregoing resolution was introduced at a regular meeting  
of the Council of the City of Modesto held on the 1st day of  
May, 1972, by Councilman Simon, who moved its  
adoption, which motion being duly seconded by Councilman Elliott,  
was upon roll call carried and the resolution adopted by the  
following vote:

AYES: Councilmen: Dunlap, Elliott, Simon, Smith,  
Mayor Davies  
NOES: Councilmen: None  
ABSENT: Councilmen: Dixon, Newton

ATTEST: W. T. Chynoweth  
W. T. CHYNOWETH, City Clerk

MODESTO CITY COUNCIL  
RESOLUTION NO. 72-600

A RESOLUTION ACCEPTING IMPROVEMENTS IN GREENFIELD VILLAGE NO. 2 SUBDIVISION AND AUTHORIZING RELEASE OF INSTRUMENT OF CREDIT UPON EXPIRATION OF STATUTORY PERIOD

WHEREAS, Wolverine Building Service, Inc., subdividers of Greenfield Village No. 2 Subdivision, have filed an Instrument of Credit in the amount of \$59,900 to guarantee improvements in Greenfield Village No. 2 Subdivision; and

WHEREAS, the Director of Public Works in a memorandum dated April 26, 1972 indicates that all work required by the subdivision agreement has been completed to the satisfaction of the Public Works Department; and

WHEREAS, the Director of Public Works has indicated that it would be in order for the City Council to accept the improvements as complete and to authorize the City Clerk to file a notice of completion and release the Instrument of Credit in the amount of \$59,900 upon expiration of the statutory period.

NOW, THEREFORE, BE IT RESOLVED by the Council of the City of Modesto:

1. The improvements in Greenfield Village No. 2 Subdivision are hereby accepted.
2. The City Clerk is hereby authorized to release the Instrument of Credit in the amount of \$59,900, filed by the Subdividers to guarantee improvements in Greenfield Village No. 2 Subdivision, upon expiration of the statutory period.

The foregoing resolution was introduced at a regular meeting of the Council of the City of Modesto held on the 1st day of May, 1972, by Councilman Simon, who moved its adoption, which motion being duly seconded by Councilman Elliott, was upon roll call carried and the resolution adopted by the following vote:

AYES: Councilmen: Dunlap, Elliott, Simon, Smith,  
Mayor Davies  
NOES: Councilmen: None  
ABSENT: Councilmen: Dixon, Newton

ATTEST:

  
W. T. CHYNOWETH, City Clerk

MODESTO CITY COUNCIL  
RESOLUTION NO. 72-601

A RESOLUTION ACCEPTING IMPROVEMENTS IN RENEE MANOR NO. 5 SUBDIVISION  
AND AUTHORIZING RELEASE OF SUBDIVISION BONDS

WHEREAS, George Klemm and Mollie Klemm, husband and wife, and Modesto Title Guaranty Company, a corporation, subdividers of Renee Manor No. 5 Subdivision, have filed subdivision improvement bonds for faithful performance and labor and materials in the amount of \$61,400 and \$30,700 respectively to guarantee improvements in Renee Manor No. 5 Subdivision; and

WHEREAS, the Director of Public Works in a memorandum dated April 26, 1972 indicates that all work required by the subdivision agreement has been completed to the satisfaction of the Public Works Department; and

WHEREAS, the Director of Public Works has indicated that it would be in order for the City Council to accept the improvements in said subdivision as complete and authorize the City Clerk to file a notice of completion and release the bonds upon expiration of the statutory periods.

NOW, THEREFORE, BE IT RESOLVED by the Council of the City of Modesto:

1. The improvements of Renee Manor No. 5 Subdivision are hereby accepted.
2. The City Clerk is hereby authorized to release the bond for faithful performance in the amount of \$61,400 upon recordation of notice of completion.
3. The City Clerk is hereby authorized to release the bond for labor and materials in amount of \$30,700 upon expiration of the statutory period.

The foregoing resolution was introduced at a regular meeting of the Council of the City of Modesto held on the 1st day of May, 1972, by Councilman Simon , who moved its adoption, which motion being duly seconded by Councilman Elliott , was upon roll call carried and the resolution adopted by the following vote:

AYES: Councilmen: Dunlap, Elliott, Simon, Smith,  
Mayor Davies  
NOES: Councilmen: None  
ABSENT: Councilmen: Dixon, Newton

ATTEST:

  
W. T. CHYNOWETH, City Clerk

MODESTO CITY COUNCIL  
RESOLUTION NO. 72-602

A RESOLUTION SETTING TIME AND PLACE FOR HEARING PRESENTATION OF  
1972-73 PRELIMINARY BUDGET

BE IT HEREBY RESOLVED by the Council of the City of Modesto that May 22, 1972 , at 8:00 P.M. in the Council Chambers, City Hall, 801 Eleventh Street, Modesto, California is hereby set as the time and place for consideration of presentation of 1972-73 Preliminary Budget

The foregoing resolution was introduced at a regular meeting of the Council of the City of Modesto held on the 1st day of May, 1972, by Councilman Elliott , who moved its adoption, which motion being duly seconded by Councilman Dunlap , was upon roll call carried and the resolution adopted by the following vote:

AYES: Councilmen: Dixon, Dunlap, Elliott, Newton, Simon, Smith, Mayor Davies

NOES: Councilmen: None

ABSENT: Councilmen: None

ATTEST:

  
W. T. CHYNOWETH, City Clerk

MODESTO CITY COUNCIL  
RESOLUTION NO. 72-603  
AMENDMENT TO

A RESOLUTION APPROVING/AGREEMENT BETWEEN THE CITY OF MODESTO AND  
I. N. BROTHERTON FOR CONSULTING SERVICES AT MUSEUM

BE IT HEREBY RESOLVED by the Council of the City of Modesto  
amendment to  
that the/agreement between the City of Modesto and I. N. Brotherton  
for consulting services at Museum

be, and it is hereby approved.

BE IT FURTHER RESOLVED that the execution of said/agreement  
amendment to  
by the designated city officials be authorized.

The foregoing resolution was introduced at a regular meeting  
of the Council of the City of Modesto held on the 1st day of  
May, 1972, by Councilman Simon, who moved its  
adoption, which motion being duly seconded by Councilman Elliott,  
was upon roll call carried and the resolution adopted by the  
following vote:

AYES: Councilmen: Dunlap, Elliott, Simon, Smith,  
Mayor Davies  
NOES: Councilmen: None  
ABSENT: Councilmen: Dixon, Newton

ATTEST: W. T. Chynoweth  
W. T. CHYNOWETH, City Clerk

A RESOLUTION ANNEXING UNINHABITED TERRITORY  
KNOWN AS THE CARVER NO. 2 ADDITION  
TO THE CITY OF MODESTO.

WHEREAS, a written petition was filed under the "Annexation of Uninhabited Territory Act of 1939" and amendments thereto, with the City Council as the Legislative Body of the City of Modesto, a municipal corporation, containing a description of uninhabited territory contiguous to land lying within the boundary of said City of Modesto, and requesting therein that said territory be included in such municipal corporation, and

WHEREAS, said petition was signed by or written consent was filed by the owners of all of the land in the territory to be annexed, and

WHEREAS, the Stanislaus County Local Agency Formation Commission did on March 17, 1972, authorize the annexation of said uninhabited territory to the City of Modesto, without notice and hearing by the Legislative Body, pursuant to the Government Code, and

WHEREAS, owners of all of the territory to be annexed have heretofore filed with the Clerk of the Legislative Body, their written consent to have the property to be annexed subjected to taxation after annexation equally with property within the City of Modesto to pay any indebtedness or liability of the City of Modesto outstanding or authorized at the time said territory is annexed, for the acquisition, construction, or completion of municipal improvements, and

WHEREAS, said territory so proposed to be annexed to the City of Modesto is designated as Carver No. 2 Addition,

NOW, THEREFORE, BE IT RESOLVED by the Council of the City of Modesto as follows:

That the annexation of said uninhabited territory designated as Carver No. 2 Addition and hereinafter mentioned and described, as requested by said petition so filed with said City Council as the Legislative Body of said City of Modesto

be and the same is hereby approved and said property be and the same is hereby subjected to taxation after annexation equally with property within the City of Modesto to pay any indebtedness of the City of Modesto, outstanding or authorized at the time said territory is annexed, for the acquisition, construction or completion of municipal improvements, and said territory is hereby annexed to, incorporated and included in said City of Modesto, a municipal corporation.

BE IT FURTHER RESOLVED, that the specific description of the boundaries of the territory, the annexation of which is hereby approved, is attached hereto and made a part hereof as though set forth in full herein.

BE IT FURTHER RESOLVED, that no change in school district boundaries shall be effected by reason of the annexation of the hereinafter described area to the City of Modesto.

BE IT FURTHER RESOLVED, that the City Clerk of the City of Modesto is hereby directed to immediately make, under the seal of said City of Modesto, and transmit to the Secretary of State of California, a certified copy of this resolution, stating the date of its passage.

The foregoing resolution was introduced at a regular meeting of the Council of the City of Modesto held on the 1st day of May, 19 72, by Councilman Simon, who moved its adoption, which motion being duly seconded by Councilman Elliott, was upon roll call carried and the resolution adopted by the following vote:

AYES: Councilmen: Dunlap, Elliott, Simon, Smith, Mayor Davies  
NOES: Councilmen: None  
ABSENT: Councilmen: Dixon, Newton

ATTEST:

W. T. Chynoweth  
W. T. CHYNOWETH, City Clerk

(SEAL)

APPROVED AS TO FORM:

By Elwyn L. Johnson  
ELWYN L. JOHNSON, City Attorney

APPROVED AS TO DESCRIPTION:

By R. C. Mangrell  
Public Works Department

R. C. Mangrell  
4-27-72

CARVER NO. 2 ADDITION

All that real property in the State of California, County of Stanislaus, in the Southwest quarter of Section 7, Township 3 South, Range 9 East, Mount Diablo Base and Meridian, being Lots 3, 4, 6, 8, 10, and 11 of the Almondale Farms Tract as per map filed September 5, 1922, in Volume 9 of Maps, Page 69, Stanislaus County Records, and a portion of Lots 3 and 4 of the Knapp Tract as per map filed November 16, 1904, in Volume 2 of maps at Page 2 Stanislaus County Records, described as follows:

Beginning at a point on the existing City Limits as established by a Northeast corner of the PRESCOTT NO. 2 ADDITION (231), as per description filed May 16, 1969, as Instrument 17227, Stanislaus County Records, said point also lying on the Western boundary of the RENEE MANOR ADDITION (139), as per description filed October 18, 1962, as Instrument 39841, Stanislaus County Records; thence along the existing City Limits on the Northern boundary of said ADDITION (231), North  $88^{\circ} 20' 00''$  West, 2355.54 feet, to the Southwest corner of the property conveyed to James Leon Arington, et ux, by deed recorded February 25, 1958, Instrument 4717, Stanislaus County Records; thence leaving the existing City Limits and along the Western line of said Arington property, which is also the center line of a 40.00 foot Modesto Irrigation District Right of Way, known as the Goldsworthy Ditch, North  $39^{\circ} 10' 00''$  East, 380.00 feet; thence continuing along the center line of said Goldsworthy Ditch and along Northern line of said Arington property, North  $79^{\circ} 04' 50''$  East, 700.97 feet; thence continuing along the center line of said Goldsworthy Ditch and on a Northern line of said Arington property, North  $53^{\circ} 14' 00''$  East, 121.07 feet; thence continuing along the center line of said Goldsworthy Ditch and a Northern line of said Arington property, on a tangent curve concave to the Northwest, having a Radius of 122.06 feet, a Central Angle of  $34^{\circ} 08' 07''$  and an Arc Length of 72.72 feet, to the Western line of Lot 9 of said Almondale Farms Tract; thence along the Western line of Lot 9, South, 92.56 feet, to the center line of a 60.00 foot road known as Avenue "B" which is also a Northern line of said Arington property; thence along said center line, South  $88^{\circ} 20' 30''$  East, 1287.54 feet, to the Western line of the RENEE MANOR ADDITION (139), as per description filed October 18, 1962, as Instrument 39841, Stanislaus County Records; thence along the existing City Limits on the Western boundary of said ADDITION (139), South, 496.40 feet, to the point of beginning, containing 23.100 Acres, more or less.

A RESOLUTION ANNEXING UNINHABITED TERRITORY  
KNOWN AS THE DRY CREEK PARK NO. 1 ADDITION  
TO THE CITY OF MODESTO.

WHEREAS, a written petition was filed under the "Annexation of Uninhabited Territory Act of 1939" and amendments thereto, with the City Council as the Legislative Body of the City of Modesto, a municipal corporation, containing a description of uninhabited territory contiguous to land lying within the boundary of said City of Modesto, and requesting therein that said territory be included in such municipal corporation, and

WHEREAS, said petition was signed by or written consent was filed by the owners of all of the land in the territory to be annexed, and

WHEREAS, the Stanislaus County Local Agency Formation Commission did on April 21, 1972, authorize the annexation of said uninhabited territory to the City of Modesto, without notice and hearing by the Legislative Body, pursuant to the Government Code, and

WHEREAS, owners of all of the territory to be annexed have heretofore filed with the Clerk of the Legislative Body, their written consent to have the property to be annexed subjected to taxation after annexation equally with property within the City of Modesto to pay any indebtedness or liability of the City of Modesto outstanding or authorized at the time said territory is annexed, for the acquisition, construction, or completion of municipal improvements, and

WHEREAS, said territory so proposed to be annexed to the City of Modesto is designated as Dry Creek Park No. 1 Addition,

NOW, THEREFORE, BE IT RESOLVED by the Council of the City of Modesto as follows:

That the annexation of said uninhabited territory designated as Dry Creek Park No. 1 Addition and hereinafter mentioned and described, as requested by said petition so filed with said City Council as the Legislative Body of said City of Modesto

be and the same is hereby approved and said property be and the same is hereby subjected to taxation after annexation equally with property within the City of Modesto to pay any indebtedness of the City of Modesto, outstanding or authorized at the time said territory is annexed, for the acquisition, construction or completion of municipal improvements, and said territory is hereby annexed to, incorporated and included in said City of Modesto, a municipal corporation.

BE IT FURTHER RESOLVED, that the specific description of the boundaries of the territory, the annexation of which is hereby approved, is attached hereto and made a part hereof as though set forth in full herein.

BE IT FURTHER RESOLVED, that no change in school district boundaries shall be effected by reason of the annexation of the hereinafter described area to the City of Modesto.

BE IT FURTHER RESOLVED, that the City Clerk of the City of Modesto is hereby directed to immediately make, under the seal of said City of Modesto, and transmit to the Secretary of State of California, a certified copy of this resolution, stating the date of its passage.

The foregoing resolution was introduced at a regular meeting of the Council of the City of Modesto held on the 1st day of May, 1972, by Councilman Simon, who moved its adoption, which motion being duly seconded by Councilman Elliott, was upon roll call carried and the resolution adopted by the following vote:

AYES: Councilmen: Dunlap, Elliott, Simon, Smith, Mayor Davies  
NOES: Councilmen: None  
ABSENT: Councilmen: Dixon, Newton

ATTEST: W. T. Chynoweth  
W. T. CHYNOWETH, City Clerk

(SEAL)

APPROVED AS TO FORM:

By Elwyn L. Johnson  
ELWYN L. JOHNSON, City Attorney

APPROVED AS TO DESCRIPTION:

By R. C. Margrall  
Public Works Department

R. Hall  
4-27-72

All that real property in the State of California, County of Stanislaus, being a portion of the Northeast quarter of Section 27 and Southeast quarter of Section 22, Township 3 South, Range 9 East, Mount Diablo Base and Meridian, described as follows:

Beginning at a point on the existing City Limits as established by the most Northeastern corner of the DRY CREEK NO. 2 ADDITION (208), as per description filed January 15, 1968, as Instrument 1416, Stanislaus County Records, said point also being on the center line of a 100.00 public road known as El Vista Avenue; thence along the existing City Limits on the Northern boundary of ADDITION (208), South 85° 05' 00" West, 545.16 feet, to the Northeastern corner of the DRY CREEK ADDITION (197), as per description filed October 26, 1966, as Instrument 37059, Stanislaus County Records; thence along the existing City Limits on the Northern boundary of ADDITION (197), South 85° 05' 00" West, 81.84 feet; thence South 64° 13' 09" West, 766.62 feet, to the Northwestern corner of ADDITION (197), and a quarter, quarter line; thence leaving the existing City Limits and along said quarter line, North 0° 36' 00" West, 764.17 feet, to the Southwestern corner of the STEVENS TRACT, as per map filed May 26, 1958, in Volume 19 of Maps, Page 1, Stanislaus County Records, and the approximate center line of Dry Creek; thence along said center line and on the Southern line of the STEVENS TRACT the following bearings and distances, North 85° 25' 00" East, 98.91 feet; South 87° 18' 00" East, 98.86 feet; North 75° 53' 00" East, 101.50 feet; North 72° 51' 00" East, 102.96 feet; North 80° 40' 00" East, 99.85 feet; South 89° 40' 00" East, 98.71 feet; thence leaving the approximate center line of Dry Creek and along the Eastern line of Lot 6 of the STEVENS TRACT, North 0° 36' 00" West, 12.00 feet; thence North 88° 34' 00" East, 99.20 feet, to the Western line of Lot 8 of the STEVENS TRACT; thence along said Western line, South 0° 36' 00" East, 12.00 feet, to the approximate center line of Dry Creek; thence along said center line, South 72° 20' 00" East, 103.93 feet, to the Southeastern corner of the STEVENS TRACT; thence along the Eastern line of said tract, North 0° 36' 00" West, 7.80 feet, to the Northern line of Dry Creek; thence along said Northern line, North 82° 20' 00" East, 99.48 feet; thence South 0° 36' 00" East, 20.00 feet, to the center line of Dry Creek; thence along said center line, North 82° 20' 00" East, 99.48 feet; thence North 0° 36' 00" West, 21.09 feet, to the Northern line of Dry Creek; thence along said Northern line, North 68° 39' 00" East, 105.48 feet; thence continuing along said Northern line, North 69° 22' 00" East, 141.26 feet, to the Western line of a 200.00 foot public road known as El Vista Avenue; thence along said Western line, North 0° 36' 00" West, 50.59 feet; thence continuing along the Western line of El Vista Avenue and its Northerly extension, North 0° 45' 00" West, 136.13 feet, to the existing City Limits as established by the Southern boundary of the ROSE AVENUE SCHOOL ADDITION (176), as per description filed March 30, 1965, as Instrument 12390, Stanislaus County Records, said Southern boundary also being the center line of an 80.00 foot public road known as Scenic Drive; thence along the existing City Limits on the Southern boundary of ADDITION (176), North 80° 08' 00" East, 101.28 feet, to the Southeastern corner of ADDITION (176), which is also the point of intersection of the center lines of Scenic Drive and El Vista Avenue and being on the section line common to Sections 22 and 23; thence along said section line, South 0° 45' 00" East, 152.31 feet, to the section corner common to Sections 22, 23, 26, and 27; thence continuing along the center line of El Vista Avenue, which is also the section line common to Sections 26 and 27, South 0° 36' 00" East, 597.30 feet, to the point of Beginning, containing 17.875 Acres more or less.

A RESOLUTION ANNEXING UNINHABITED TERRITORY  
KNOWN AS THE PRESCOTT NO. 4 ADDITION  
TO THE CITY OF MODESTO.

WHEREAS, a written petition was filed under the "Annexation of Uninhabited Territory Act of 1939" and amendments thereto, with the City Council as the Legislative Body of the City of Modesto, a municipal corporation, containing a description of uninhabited territory contiguous to land lying within the boundary of said City of Modesto, and requesting therein that said territory be included in such municipal corporation, and

WHEREAS, said petition was signed by or written consent was filed by the owners of all of the land in the territory to be annexed, and

WHEREAS, the Stanislaus County Local Agency Formation Commission did on March 17, 1972, authorize the annexation of said uninhabited territory to the City of Modesto, without notice and hearing by the Legislative Body, pursuant to the Government Code, and

WHEREAS, owners of all of the territory to be annexed have heretofore filed with the Clerk of the Legislative Body, their written consent to have the property to be annexed subjected to taxation after annexation equally with property within the City of Modesto to pay any indebtedness or liability of the City of Modesto outstanding or authorized at the time said territory is annexed, for the acquisition, construction, or completion of municipal improvements, and

WHEREAS, said territory so proposed to be annexed to the City of Modesto is designated as Prescott No. 4 Addition,

NOW, THEREFORE, BE IT RESOLVED by the Council of the City of Modesto as follows:

That the annexation of said uninhabited territory designated as Prescott No. 4 Addition and hereinafter mentioned and described, as requested by said petition so filed with said City Council as the Legislative Body of said City of Modesto

be and the same is hereby approved and said property be and the same is hereby subjected to taxation after annexation equally with property within the City of Modesto to pay any indebtedness of the City of Modesto, outstanding or authorized at the time said territory is annexed, for the acquisition, construction or completion of municipal improvements, and said territory is hereby annexed to, incorporated and included in said City of Modesto, a municipal corporation.

BE IT FURTHER RESOLVED, that the specific description of the boundaries of the territory, the annexation of which is hereby approved, is attached hereto and made a part hereof as though set forth in full herein.

BE IT FURTHER RESOLVED, that no change in school district boundaries shall be effected by reason of the annexation of the hereinafter described area to the City of Modesto.

BE IT FURTHER RESOLVED, that the City Clerk of the City of Modesto is hereby directed to immediately make, under the seal of said City of Modesto, and transmit to the Secretary of State of California, a certified copy of this resolution, stating the date of its passage.

The foregoing resolution was introduced at a regular meeting of the Council of the City of Modesto held on the 1st day of May, 1972, by Councilman Simon, who moved its adoption, which motion being duly seconded by Councilman Elliott, was upon roll call carried and the resolution adopted by the following vote:

AYES: Councilmen: Dunlap, Elliott, Simon, Smith, Mayor Davies  
NOES: Councilmen: None  
ABSENT: Councilmen: Dixon, Newton

ATTEST:

W. T. Chynoweth  
W. T. CHYNOWETH, City Clerk

(SEAL)

APPROVED AS TO FORM:

By Elwyn L. Johnson  
ELWYN L. JOHNSON, City Attorney

APPROVED AS TO DESCRIPTION:

By R. C. Marquell  
Public Works Department

R. C. Marquell  
4-27-72

PRESCOTT NO. 4 ADDITION

All that real property in the State of California, County of Stanislaus, in the Southeast Quarter of Section 13, Township 3 South, Range 8 East, Mount Diablo Base and Meridian, being all of Parcel A, as per map filed October 14, 1971 in Volume 12 of Parcel Maps, Page 88, Stanislaus County Records, described as follows:

Beginning at a point on the existing City Limits as established by the Northwest corner of the NORTH 99 ADDITION (195), as per description filed June 28, 1966, as Instrument 23028, Stanislaus County Records, said point also being a quarter, quarter corner and on the center line of a 90.00 foot public road known as Prescott Road; thence along the existing City Limits on the Western boundary of ADDITION (195) and the section line common to Section 13, Township 3 South, Range 8 East and Section 18, Township 3 South, Range 9 East, Mount Diablo Base and Meridian, South  $0^{\circ} 30' 00''$  East, 158.74 feet; thence leaving the existing City Limits, North  $89^{\circ} 21' 58''$  West, 495.00 feet; thence North  $7^{\circ} 44' 38''$  East, 116.00 feet, to the beginning of a non-tangent curve, the center of which bears, South  $85^{\circ} 47' 41''$  East; thence along said non-tangent curve concave to the Southeast, having a Radius of 82.00 feet, a Central Angle of  $86^{\circ} 25' 43''$  and an Arc Length of 123.69 feet; thence South  $89^{\circ} 21' 58''$  East, 375.00 feet, to the existing City Limits as established by the Western boundary of the PARK MANOR ADDITION (109), as per description filed June 2, 1960, as Instrument 15668, Stanislaus County Records; thence along the existing City Limits on the Western boundary of ADDITION (109), South  $0^{\circ} 30' 00''$  East, 33.30 feet, to the Southwestern corner of ADDITION (109); thence along the existing City Limits on the Southern boundary of ADDITION (109), South  $89^{\circ} 21' 58''$  East, 20.00 feet, to the point of beginning, containing 2.197 Acres, more or less.

MODESTO CITY COUNCIL  
RESOLUTION NO. 72-607

A RESOLUTION SETTING TIME AND PLACE FOR HEARING RECOMMENDATION OF PLANNING COMMISSION TO AMEND CHAPTER 2 OF TITLE X OF THE MODESTO MUNICIPAL CODE (Zoning Regulations - Walls on side street property lines)

BE IT HEREBY RESOLVED by the Council of the City of Modesto that May 22, 1972, at 7:40 P.M. in the Council Chambers, City Hall, 801 Eleventh Street, Modesto, California is hereby set as the time and place for consideration of recommendation of Planning Commission to amend Chapter 2 of Title X of the Modesto Municipal Code, pertaining to the requirement for 6-foot masonry walls along side street property lines of lots in subdivisions where the side street property lines abut major streets.

The foregoing resolution was introduced at a regular meeting of the Council of the City of Modesto held on the 1st day of May, 1972, by Councilman Simon, who moved its adoption, which motion being duly seconded by Councilman Elliott, was upon roll call carried and the resolution adopted by the following vote:

AYES: Councilmen: Dunlap, Elliott, Simon, Smith,  
Mayor Davies

NOES: Councilmen: None

ABSENT: Councilmen: Dixon, Newton

ATTEST:

  
\_\_\_\_\_  
W. T. CHYNOWETH, City Clerk

MODESTO CITY COUNCIL  
RESOLUTION NO. 72-608

A RESOLUTION APPROVING APPROPRIATION TRANSFER OF \$12,000 TO PROVIDE FUNDS NEEDED BECAUSE OF INCREASE IN COST OF EQUIPMENT PARTS PLUS THE LONGER LANDFILL HAUL

BE IT RESOLVED by the Council of the City of Modesto that the following appropriation transfer(s) are approved:

SERVICE WORKING CAPITAL FUND (512)

FROM: Reserve Appropriation (60-48-512)	\$12,000
TO: Equipment Parts (332-48-512)	\$12,000

(This account provides equipment parts for all pool items. There has been a substantial increase in the cost of parts plus longer landfill haul. See memo dated April 25, 1972)

The foregoing resolution was introduced at a regular meeting of the Council of the City of Modesto held on the 1st day of May, 1972, by Councilman Simon, who moved its adoption, which motion being duly seconded by Councilman Elliott, was upon roll call carried and the resolution adopted by the following vote:

AYES: Councilmen: Dunlap, Elliott, Simon, Smith,  
Mayor Davies

NOES: Councilmen: None

ABSENT: Councilmen: Dixon, Newton

ATTEST: W. T. Chynoweth  
W. T. CHYNOWETH, City Clerk

MODESTO CITY COUNCIL  
RESOLUTION NO. 72-609

A RESOLUTION APPROVING APPROPRIATION TRANSFER OF \$1,184 FOR FUNDS NEEDED TO PROVIDE ADDITIONAL CHAIRS, TABLES, CHAIR TRUCKS AND TABLE TRUCKS AT THE BOY SCOUT AND GIRL SCOUT CLUBHOUSES

BE IT RESOLVED by the Council of the City of Modesto that the following appropriation transfer(s) are approved:

GENERAL FUND (101)

FROM:	Business Expense (208-32-101)	\$900
	Salaries & Wages, Part-time (120-32-101)	\$284
TO:	Chairs and Chair Truck (5401-32-101)	\$541
	Tables and Table Trucks (5402-32-101)	\$643

(This will provide the necessary money to purchase chairs, tables, a chair truck and table trucks for the Boy Scout and Girl Scout Clubhouses)

The foregoing resolution was introduced at a regular meeting of the Council of the City of Modesto held on the 1st day of May, 1972, by Councilman Simon, who moved its adoption, which motion being duly seconded by Councilman Elliott, was upon roll call carried and the resolution adopted by the following vote:

AYES: Councilmen: Dunlap, Elliott, Simon, Smith,  
Mayor Davies

NOES: Councilmen: None

ABSENT: Councilmen: Dixon, Newton

ATTEST:

  
W. T. CHYNOWETH, City Clerk

MODESTO CITY COUNCIL  
RESOLUTION NO. 72-610

A RESOLUTION APPROVING APPROPRIATION TRANSFER OF \$1,500 TO PROVIDE FUNDS NEEDED TO SEAL-COAT PAVED AREA AROUND MAINTENANCE SHED AT THE NINE-HOLE MUNICIPAL GOLF COURSE

BE IT RESOLVED by the Council of the City of Modesto that the following appropriation transfer(s) are approved:

SPECIAL FUND FOR CAPITAL OUTLAY (321)

FROM: Del Webb Field Parking Lot (6350-31-321)	\$1,500
TO: Seal-coat maintenance shed grounds, Muni Golf Course (7903-31-321)	\$1,500

(This will provide for contractor to seal-coat paved area around maintenance shed at the Nine-Hole Municipal Golf Course.)

The foregoing resolution was introduced at a regular meeting of the Council of the City of Modesto held on the 1st day of May, 1972, by Councilman Simon , who moved its adoption, which motion being duly seconded by Councilman Elliott , was upon roll call carried and the resolution adopted by the following vote:

AYES: Councilmen: Dunlap, Elliott, Simon, Smith,  
Mayor Davies

NOES: Councilmen: None

ABSENT: Councilmen: Dixon, Newton

ATTEST: \_\_\_\_\_

*W. T. Chynoweth*  
W. T. CHYNOWETH, City Clerk

MODESTO CITY COUNCIL  
RESOLUTION NO. 72-611

A RESOLUTION APPROVING APPROPRIATION TRANSFER OF \$2,500 TO PROVIDE FUNDS NEEDED FOR PAVING ROADWAY BEHIND No. 10 TEE AND REPAIR AND OVERLAY AREA AROUND MAINTENANCE SHED AT DRYDEN GOLF COURSE

BE IT RESOLVED by the Council of the City of Modesto that the following appropriation transfer(s) are approved:

SPECIAL FUND FOR CAPITAL OUTLAY (321)

FROM:	Marshall Park Development (6274-31-321)	\$2,500
TO:	Paving at Dryden Golf Course (7904-31-321)	\$2,500

(This will provide for paving roadway behind No. 10 Tee and repair and overlay area around maintenance shed at Dryden Golf Course)


The foregoing resolution was introduced at a regular meeting of the Council of the City of Modesto held on the 1st day of May, 1972, by Councilman Simon, who moved its adoption, which motion being duly seconded by Councilman Elliott, was upon roll call carried and the resolution adopted by the following vote:

AYES: Councilmen: Dunlap, Elliott, Simon, Smith,  
Mayor Davies

NOES: Councilmen: None

ABSENT: Councilmen: Dixon, Newton

ATTEST:

  
W. T. CHYNOWETH, City Clerk

MODESTO CITY COUNCIL  
RESOLUTION NO. 72-612

A RESOLUTION APPROVING APPROPRIATION TRANSFER OF \$2,955 TO PROVIDE FUNDS NEEDED TO REPLACE OBSOLETE OVER-HEAD LIGHT FIXTURES IN THE AUDITORIUM AT THE MADDUX YOUTH CENTER

BE IT RESOLVED by the Council of the City of Modesto that the following appropriation transfer(s) are approved:

GENERAL FUND (101)

FROM: General Reserve (60-101)	\$2,955
TO: M & R, Building & Grounds (224-33-101)	\$2,955

(This amount is needed to replace obsolete over-head light fixtures in the auditorium at the Maddux Youth Center)

The foregoing resolution was introduced at a regular meeting of the Council of the City of Modesto held on the 1st day of May, 1972, by Councilman Simon, who moved its adoption, which motion being duly seconded by Councilman Elliott, was upon roll call carried and the resolution adopted by the following vote:

AYES: Councilmen: Dunlap, Elliott, Simon, Smith,  
Mayor Davies

NOES: Councilmen: None

ABSENT: Councilmen: Dixon, Newton

ATTEST:

W. T. Chynoweth  
W. T. CHYNOWETH, City Clerk

MODESTO CITY COUNCIL  
RESOLUTION NO. 72-613

A RESOLUTION APPROVING APPROPRIATION TRANSFER OF \$900 TO PROVIDE FUNDS NEEDED TO REROOF RESTROOM BUILDINGS AT WESTSIDE, JOHN MUIR AND KEWIN PARKS

BE IT RESOLVED by the Council of the City of Modesto that the following appropriation transfer(s) are approved:

GENERAL FUND (101)

FROM:	Salaries and Wages, Part-time )120-35-101)	\$900
TO:	M & R, Buildings and Grounds (224-35-101)	\$900

(This amount is necessary to reroof restroom buildings at Westside, John Muir and Kewin Parks)

The foregoing resolution was introduced at a regular meeting of the Council of the City of Modesto held on the 1st day of May, 1972, by Councilman Simon, who moved its adoption, which motion being duly seconded by Councilman Elliott, was upon roll call carried and the resolution adopted by the following vote:

AYES: Councilmen: Dunlap, Elliott, Simon, Smith,  
Mayor Davies

NOES: Councilmen: None

ABSENT: Councilmen: Dixon, Newton

ATTEST:

  
W. T. CHYNOWETH, City Clerk

MODESTO CITY COUNCIL  
RESOLUTION NO. 72-614

A RESOLUTION ACCEPTING WITH REGRET THE RESIGNATION OF DON L. WINSBY AS A MEMBER OF THE HUMAN RIGHTS COMMISSION

WHEREAS, Don L. Winsby was appointed a member of the Human Rights Commission on April 1, 1968 and reappointed on March 22, 1971; and

WHEREAS, Don L. Winsby has tendered his resignation from the Human Rights Commission effective May 1, 1972; and

WHEREAS, Don L. Winsby has been a devoted and sincere public servant and has contributed greatly to our civic progress.

NOW, THEREFORE, BE IT RESOLVED by the Council of the City of Modesto that the resignation of Don L. Winsby from the Human Rights Commission is hereby accepted with regret, and

BE IT FURTHER RESOLVED that the Council, on its own behalf, and on behalf of the Citizens of Modesto, hereby expresses its sincere appreciation to Don Winsby for his outstanding service to the community.

The foregoing resolution was introduced at a regular meeting of the Council of the City of Modesto held on the 1st day of May, 1972, by Councilman Simon, who moved its adoption, which motion being duly seconded by Councilman Smith, was upon roll call carried and the resolution adopted by the following vote:

AYES: Councilmen: Dixon, Dunlap, Elliott, Newton, Simon, Smith, Mayor Davies

NOES: Councilmen: None

ABSENT: Councilmen: None

ATTEST:

  
W. T. CHYNOWETH, City Clerk

MODESTO CITY COUNCIL  
RESOLUTION NO. 72-615

A RESOLUTION APPOINTING MEMBER OF THE HUMAN RIGHTS COMMISSION FOR A TERM ENDING MAY 1, 1975 (James Forbes)

WHEREAS, Section 1102 of the Charter of the City of Modesto authorizes the City Council to appoint members to various Boards and Commissions;

NOW, THEREFORE, BE IT RESOLVED by the Council of the City of Modesto as follows:

SECTION 1. The following person is hereby appointed to the Human Rights Commission for the respective term as indicated: (Term ending May 1, 1975)

James Forbes  
P. O. Box 3929  
Modesto, California 95352

SECTION 2. The City Clerk is hereby directed to transmit a copy of this resolution to the newly appointed member of the Human Rights Commission and the Secretary thereof.


The foregoing resolution was introduced at a regular meeting of the Council of the City of Modesto held on the 1st day of May, 1972, by Councilman Simon, who moved its adoption, which motion being duly seconded by Councilman Smith was upon roll call carried and the resolution adopted by the following vote:

AYES: Councilmen: Dixon, Dunlap, Elliott, Newton, Simon, Smith, Mayor Davies

NOES: Councilmen: None

ABSENT: Councilmen: None

ATTEST:

  
W. T. CHYNOWETH, City Clerk

MODESTO CITY COUNCIL  
RESOLUTION NO. 72-616

RESOLUTION REFERRING REQUEST OF MODESTO AFFILIATED CHURCH HOUSING CORPORATION FOR ABANDONMENT OF ALLEY IN BLOCK 131 TO PLANNING COMMISSION FOR REPORT AND RECOMMENDATION

BE IT HEREBY RESOLVED that the request of the Modesto Affiliated Church Housing Corporation for abandonment of alley known as Church Way in Block 131, is hereby referred to the Planning Commission for report and recommendation.


The foregoing resolution was introduced at a regular meeting of the Council of the City of Modesto held on the 8th day of May, 1972 by Councilman Smith, who moved its adoption, which motion being duly seconded by Councilman Elliott, was upon roll call carried and the resolution adopted by the following vote:

AYES: Councilmen: Dunlap, Elliott, Simon, Smith, Mayor  
Davies

NOES: Councilmen: None

ABSENT: Councilmen: Dixon, Newton

ATTEST:

  
\_\_\_\_\_  
W. T. CHYNOWETH,  
City Clerk

MODESTO CITY COUNCIL  
RESOLUTION NO. 72-617

A RESOLUTION ACCEPTING THE CONSTRUCTION OF COLLINS ELECTRICAL CO., INC. CONTRACT OF TRAFFIC SIGNALS AND STREET LIGHTS AT SCENIC AND BODEM, AND TULLY AND GRANGER

WHEREAS, a report has been filed by the Director of Parking and Traffic that the construction of traffic signals and street lights at Scenic and Bodem, and Tully and Granger has been completed by Collins Electrical Co., Inc.

in accordance with the contract agreement dated November 8, 1971.

NOW, THEREFORE, BE IT RESOLVED that the construction of traffic signals and street lights at Scenic and Bodem, and Tully and Granger be accepted from said contractor, Collins Electrical Co., Inc.

that notice of completion be filed with the Recorder of Stanislaus County and that payment of amounts due in the amount of \$17,659.49 as provided in the contract, be authorized.

The foregoing resolution was introduced at a regular meeting of the Council of the City of Modesto held on the 8th day of May, 1972, by Councilman Smith, who moved its adoption, which motion being duly seconded by Councilman Elliott, was upon roll call carried and the resolution adopted by the following vote:

AYES: Councilmen: Dunlap, Elliott, Simon, Smith, Mayor Davies

NOES: Councilmen: None

ABSENT: Councilmen: Dixon, Newton

ATTEST:

  
W. T. CHYNOWETH, City Clerk

MODESTO CITY COUNCIL  
RESOLUTION NO. 72-618

A RESOLUTION APPROVING PLANS AND SPECIFICATIONS AND AUTHORIZING CALL FOR BIDS FOR INSTALLATION OF WATER LINES IN EASTRIDGE NO. 1 AND RIEDEL ESTATES NO. 1 SUBDIVISIONS

BE IT HEREBY RESOLVED by the Council of the City of Modesto as follows:

SECTION 1. The plans and specifications for the installation of Water Lines in Eastridge No. 1 and Riedel Estates No. 1 Subdivisions copies of which are on file, are hereby accepted and approved.

SECTION 2. The City Clerk is hereby authorized to call for public competitive sealed bids for the above named project, to be opened in the office of the City Clerk, 801 11th Street, in the City of Modesto, on May 23, 1972 at 10:10 A.M. and the City Clerk is hereby directed to give notice inviting such sealed bids in the time, form, and manner provided by law.

SECTION 3. After the bids are opened, they shall be tabulated and analyzed and a report submitted to the Council at its next regular meeting.


The foregoing resolution was introduced at a regular meeting of the Council of the City of Modesto held on the 8th day of May, 1972, by Councilman Smith, who moved its adoption, which motion being duly seconded by Councilman Elliott, was upon roll call carried and the resolution adopted by the following vote:

AYES: Councilmen: Dunlap, Elliott, Simon, Smith, Mayor Davies

NOES: Councilmen: None

ABSENT: Councilmen: Dixon, Newton

ATTEST:

  
W, T. CHYNOWETH, City Clerk

MODESTO CITY COUNCIL,  
RESOLUTION NO. 72-619

A RESOLUTION APPROVING PLANS AND SPECIFICATIONS AND AUTHORIZING CALL FOR BIDS FOR GRADING AND COMPACTING THE I.L.S. SITE AT THE CITY-COUNTY AIRPORT

BE IT HEREBY RESOLVED by the Council of the City of Modesto as follows:

SECTION 1. The plans and specifications for grading and compacting the I.L.S. site at the City-County airport

copies of which are on file, are hereby accepted and approved.

SECTION 2. The City Clerk is hereby authorized to call for public competitive sealed bids for the above named project, to be opened in the office of the City Clerk, 801 11th Street, in the City of Modesto, on May 23, 1972 at 10:00 A.M. and the City Clerk is hereby directed to give notice inviting such sealed bids in the time, form, and manner provided by law.

SECTION 3. After the bids are opened, they shall be tabulated and analyzed and a report submitted to the Council at its next regular meeting.

The foregoing resolution was introduced at a regular meeting of the Council of the City of Modesto held on the 8th day of May, 1972, by Councilman Smith, who moved its adoption, which motion being duly seconded by Councilman Elliott, was upon roll call carried and the resolution adopted by the following vote:

AYES: Councilmen: Dunlap, Elliott, Simon, Smith, Mayor Davies

NOES: Councilmen: None

ABSENT: Councilmen: Dixon, Newton

ATTEST:

  
W, T, CHYNOWETH, City Clerk

MODESTO CITY COUNCIL  
RESOLUTION NO. 72-620

A RESOLUTION ACCEPTING THE BID OF BILL HUGHES DODGE FOR FURNISHING  
AUTOMOTIVE EQUIPMENT - ITEMS 1 THROUGH 4, 8, 9, 11 and 12

WHEREAS, Resolution No. 72-490, adopted by the Council of the  
City of Modesto on April 10, 1972, approved the plans and speci-  
fications for ~~the~~ furnishing automotive equipment - Items 1 through  
4, 8, 9, 11 and 12

and authorized the calling for bids, and

WHEREAS, the bids received for the automotive equipment  
were opened at 2:00 P.M. on April 27, 1972 and later tabulated by  
the Director of Finance for the consideration of the Council, and

WHEREAS, the Director of Finance has recommended that  
the bid of Bill Hughes Dodge for Items 1 through 4, 8, 9, 11 and 12 -  
(Items 1, 2 and 3 to include air conditioning)  
be accepted as the lowest responsible bid.

NOW, THEREFORE, BE IT RESOLVED by the Council of the City of Modesto  
that the bid of Bill Hughes Dodge for Items 1 through 4, 8, 9, 11 and 12  
(Items 1, 2 and 3 to include air conditioning)  
be accepted and the execution of a contract for the completion of the  
project by the City's designated officials be authorized.

The foregoing resolution was introduced at a regular meeting of  
the Council of the City of Modesto held on the 8th day of May,  
1972, by Councilman Smith, who moved its adoption, which motion  
being duly seconded by Councilman Dunlap, was upon roll call  
carried and the resolution adopted by the following vote:

AYES: Councilmen: Dixon, Dunlap, Elliott, Simon, Smith,  
Mayor Davies

NOES: Councilmen: Newton

ABSENT: Councilmen: None

ATTEST: W. T. Chynoweth  
W. T. CHYNOWETH, City Clerk

MODESTO CITY COUNCIL  
RESOLUTION NO. 72-621

A RESOLUTION ACCEPTING THE BID OF DOW-HAMMOND FOR FURNISHING AUTOMOTIVE EQUIPMENT - ITEMS 5, 6 AND 7

WHEREAS, Resolution No. 72-490 , adopted by the Council of the City of Modesto on April 10, 1972 , approved the plans and specifications for ~~the~~ furnishing automotive equipment - Items 5, 6 and 7

and authorized the calling for bids, and

WHEREAS, the bids received for the automotive equipment were opened at 2:00 P.M. on April 27, 1972 and later tabulated by the Director of Finance for the consideration of the Council, and

WHEREAS, the Director of Finance has recommended that the bid of Dow-Hammond for Items 5, 6 and 7

be accepted as the lowest responsible bid.

NOW, THEREFORE, BE IT RESOLVED by the Council of the City of Modesto that the bid of Dow-Hammond for Items 5, 6 and 7

be accepted and the execution of a contract for the completion of the project by the City's designated officials be authorized.

The foregoing resolution was introduced at a regular meeting of the Council of the City of Modesto held on the 8th day of May, 1972 , by Councilman Smith , who moved its adoption, which motion being duly seconded by Councilman Dunlap , was upon roll call carried and the resolution adopted by the following vote:

AYES: Councilmen: Dixon, Dunlap, Elliott, Simon, Smith,  
Mayor Davies

NOES: Councilmen: Newton

ABSENT: Councilmen: None

ATTEST:

  
W. T. CHYNOWETH, City Clerk

MODESTO CITY COUNCIL  
RESOLUTION NO. 72-622

A RESOLUTION ACCEPTING THE BID OF GRISWOLD & WIGHT FOR FURNISHING AUTOMOTIVE EQUIPMENT - ITEM 10

WHEREAS, Resolution No. 72-490 , adopted by the Council of the City of Modesto on April 10, 1972 , approved the plans and specifications for ~~the~~ furnishing automotive equipment - Item 10

and authorized the calling for bids, and

WHEREAS, the bids received for the automotive equipment were opened at 2:00 P.M. on April 27, 1972 and later tabulated by the Director of Finance for the consideration of the Council, and

WHEREAS, the Director of Finance has recommended that the bid of Griswold & Wight for Item 10

be accepted as the lowest responsible bid.

NOW, THEREFORE, BE IT RESOLVED by the Council of the City of Modesto that the bid of Griswold & Wight for Item 10

be accepted and the execution of a contract for the completion of the project by the City's designated officials be authorized.


The foregoing resolution was introduced at a regular meeting of the Council of the City of Modesto held on the 8th day of May, 1972 , by Councilman Smith , who moved its adoption, which motion being duly seconded by Councilman Dunlap , was upon roll call carried and the resolution adopted by the following vote:

AYES: Councilmen: Dixon, Dunlap, Elliott, Simon, Smith,  
Mayor Davies

NOES: Councilmen: Newton

ABSENT: Councilmen: None

ATTEST:

  
\_\_\_\_\_  
W. T. CHYNOWETH, City Clerk

MODESTO CITY COUNCIL  
RESOLUTION NO. 72-623

A RESOLUTION AFFIRMING THE DECISION OF THE BOARD OF ZONING ADJUSTMENT AND DENYING THE APPEAL OF GALAS BROTHERS, INC., THE OWNER OF THE CALIFORNIA 5-MINUTE CAR WASH AT THE NORTHWEST CORNER OF McHENRY AND MENSINGER AVENUES.

WHEREAS, an application to amend a previously granted conditional use permit to allow building expansion of the California 5-Minute Car Wash facilities at the northwest corner of McHenry and Mensinger Avenues was filed by Emanuel C. Galas on March 3, 1972, and

WHEREAS, a public hearing was held by the Board of Zoning Adjustment on March 23, 1972, at which time it found and determined by Resolution No. 426 that granting an amendment to the conditional use permit previously approved by Resolution No. 206, which amendment would allow building expansion for the California 5-Minute Car Wash facility is required by public necessity, convenience and general welfare for the reasons set forth in said Board of Zoning Adjustment Resolution No. 426, and subject to certain conditions set forth therein, a copy of which resolution is attached hereto marked Exhibit "A" and made a part hereof as though set forth in full herein, and

WHEREAS, on April 6, 1972, Emanuel C. Galas filed an appeal with the City Clerk to the decision of the Board of Zoning Adjustment as to Condition No. 5 only of its Resolution No. 426, and requested a public hearing on Condition No. 5 before the City Council, and

WHEREAS, Condition No. 5 of Board of Zoning Adjustment Resolution No. 426 reads "That there shall be no loudspeaker systems employed on the premises that are audible outside of the enclosed building.", and

WHEREAS, a public hearing was scheduled before the City Council in the Council Chambers, 801 11th Street, Modesto, California, for May 8, 1972, at 7:40 o'clock P. M. as provided in Section 10-2.2012 of the Municipal Code, and

WHEREAS, said public hearing was held at the above time and place and evidence, both oral and documentary, was taken and introduced at said public hearing,

NOW, THEREFORE, BE IT RESOLVED by the Council of the City of Modesto as follows:

SECTION 1. The Council finds and determines that the decision of the Board of Zoning Adjustment set forth in its Resolution No. 426 should be affirmed, and the appeal of Emanuel C. Galas as to Condition No. 5 thereof should be denied, because the use of a loudspeaker system audible outside the enclosed building would be a nuisance to the surrounding neighborhood.

SECTION 2. The appeal of Emanuel C. Galas to Condition No. 5 of the Board of Zoning Adjustment Resolution No. 426, a copy of which is attached hereto and made a part hereof, is hereby denied and the decision of the Board of Zoning Adjustment is hereby affirmed on the basis of the findings set forth in its Resolution No. 426 adopted on March 23, 1972.

The foregoing resolution was introduced at a regular meeting of the Council of the City of Modesto held on the 8th day of May, 1972, by Councilman Smith, who moved its adoption, which motion being duly seconded by Councilman Elliott, was upon roll call carried and the resolution adopted by the following vote:

AYES: Councilmen: Dixon, Dunlap, Elliott, Newton, Simion, Smith, Mayor  
Davies  
NOES: Councilmen: None  
ABSENT: Councilmen: None

ATTEST: W. T. Chynoweth  
W. T. CHYNOWETH, City Clerk

(SEAL)

APPROVED AS TO FORM:

By Elwyn L. Johnson  
ELWYN L. JOHNSON, City Attorney

BOARD OF ZONING ADJUSTMENT  
RESOLUTION NO. 426

A RESOLUTION AMENDING A PREVIOUSLY GRANTED CONDITIONAL USE PERMIT TO ALLOW BUILDING EXPANSION OF THE CALIFORNIA 5-MINUTE CAR WASH FACILITIES AT THE NORTHWEST CORNER OF McHENRY AND MENSINGER AVENUES

WHEREAS, on January 10, 1963, by Resolution No. 206, the Board of Zoning Adjustment granted a conditional use permit for construction of a car laundry at the northwest corner of McHenry and Mensinger Avenues; and

WHEREAS, an application to amend this previously granted conditional use permit to allow building expansion of the California 5-Minute Car Wash facilities at the northwest corner of McHenry and Mensinger Avenues was filed by Emanuel C. Galas on March 3, 1972; and

WHEREAS, Section 10-2.1904(a) of the Municipal Code authorizes the granting of conditional use permits by the Board of Zoning Adjustment after public hearing; and

WHEREAS, Section 10-2.901(b)(1) specifies that a car laundry is a permitted use subject to the granting of a conditional use permit by the Board of Zoning Adjustment; and

WHEREAS, a public hearing was held on March 23, 1972.

NOW, THEREFORE, BE IT RESOLVED by the Board of Zoning Adjustment that it hereby finds and determines that granting an amendment to the conditional use permit previously approved by Resolution No. 206, which amendment would allow building expansion for the California 5-Minute Car Wash facility is required by public necessity, convenience, and general welfare for the following reasons:

1. The proposed building expansion would result in a building which would better insulate the exposure from noise.
2. The proposed building expansion would in no way change the existing traffic circulation pattern nor would it generate greater volumes of traffic.
3. The proposed building expansion should result in more adequate inside storage for visual improvement and greater customer comfort facilities.

BE IT FURTHER RESOLVED by the Board of Zoning Adjustment that an amendment be granted to the Conditional Use Permit previously granted by the Board of Zoning Adjustment, by Resolution No. 206, which amendment granted a building expansion of the California 5-Minute Car Wash facility at the northwest corner of McHenry and Mensinger Avenues, subject to the following conditions:

Exhibit "A"

1. That all development be in accordance with the plan entitled, "Addition and Remodel Auto Laundry, Mr. Emanuel C. Galas", dated March 23, 1972, as amended in red on its face and on file in the office of the Planning Director.
2. That prior to the issuance of a building permit for the building addition, a landscaping and irrigation plan of the area remaining between Mensinger Avenue right-of-way and the expanded building shall be submitted for approval by the Director of Planning and the Director of Parks and Recreation.
3. That the southerly exposure of the car wash facility toward Mensinger Avenue shall be solid masonry except that steel doors may be allowed for maintenance purposes. Any doors or openings along this wall shall be closed at all times during car washing operations. The southerly masonry wall of the proposed building addition shall be sealed to the roof and shall be so designed and insulated as to minimize noise.
4. That the existing landscaped areas not effected by the proposed building addition shall be maintained and that the entire premises be kept free of weeds, trash, and other debris.
5. That there shall be no loudspeaker systems employed on the premises that are audible outside of the enclosed building.
6. All other conditions and limitations of Board of Zoning Adjustment Resolution No. 206, which are not in conflict with the above, shall remain in full force and effect.
7. That all trash be maintained within a building or in a semi-enclosed trash area in a location approved by the Planning Director. If a trash enclosure is constructed, it shall be of the same building materials used in the main building.

The foregoing resolution was introduced at the regular meeting of the Board of Zoning Adjustment, held on March 23, 1972, by Kenneth Marple, who moved its adoption, which motion was seconded by Harold Schulenberg and carried by the following vote:

Ayes: Johnson, Marple, Schulenberg, and Rooker

Noes: None

Absent: Hall

BY ORDER OF THE BOARD OF ZONING ADJUSTMENT OF THE CITY OF MODESTO.

  
William S. Nichols, Secretary

A RESOLUTION ORDERING THE WORK OF CONSTRUCTION OF  
IMPROVEMENTS ALONG CERTAIN STREETS IN THE CITY OF  
MODESTO

WHEREAS, Chapter 27 of Part 3 of Division 7 of the Streets and Highways Code of the State of California establishes a procedure pursuant to which the construction of certain improvements may be required, and

WHEREAS, the Council, did, on April 24, 1972, adopt its Resolution No. 72-568, ordering the installation of certain improvements along certain streets in the City of Modesto, as provided therein, and directing the Superintendent of Streets to give notice requiring the construction of such improvements, and

WHEREAS, the Council did by said resolution, set the 8th day of May, 1972, at 7:45 o'clock P.M., in the Council Chambers, as the time and place for a hearing for the purpose of passing upon objections or protests, if any, which may be raised by the property owners or other interested persons relating to the proposed work, and

WHEREAS, the Superintendent of Streets has caused notices to be given as directed by said Resolution No. 72-568, and

WHEREAS, at the time set for hearing the protests and objections, if any, to the proposed work, the said Council proceeded to hear the same,

NOW, THEREFORE, BE IT RESOLVED by the Council of the City of Modesto as follows:

SECTION 1. All protests and objections of any kind or nature whatsoever to the proposed work as set forth in the notices which are attached hereto, and incorporated by reference herein, are hereby overruled or denied.

SECTION 2, The Superintendent of Streets is hereby directed to proceed with the project as to the properties described in the attached notices in accordance with the provisions of Resolution No. 72-568 and Chapter 27, Part 3, of Division 7 of the Streets and Highways Code of the State of California.

The foregoing resolution was introduced at a regular meeting of the Council of the City of Modesto held on the 8th day of May, 1972, by Councilman Elliott, who moved its adoption, which motion being duly seconded by Councilman Dunlap, was upon roll call carried and the resolution adopted by the following vote:

AYES: Councilmen: Dixon, , Dunlap, Elliott, Newton, Simon, Smith, Mayor Davies  
NOES: Councilmen: None  
ABSENT: Councilmen: None

ATTEST:

W. T. Chynoweth  
W. T. CHYNOWETH, City Clerk

- (a) Sidewalk on Coldwell Avenue at 545 No. Olive Avenue, a portion of Block 467 (Catherine D. Hurd)
- (b) Sidewalk on Coldwell Ave. at 546 Myrtle Ave., a portion of Block 467 (John Henry Jennings)
- (c) Sidewalk at 815 Coldwell Avenue, Lot 12 of Block 800 (Henry D. Garaventa)
- (d) Sidewalk at 1003 Coldwell Ave., a portion of Block 802 (Manoog A. Bedoian)
- (e) Sidewalk at 1015 Coldwell Ave., Lot 1 of Block 802 (Albert C. Emminger)
- (f) Sidewalk on W. Granger Ave. at 1601 Stetson Ave., Lot 12 of Block 6142 (John C. Cooper)
- (g) Sidewalk on W. Granger Ave. at 1600 Stetson Ave., Lot 13 of Block 6141. (James A. Martin)
- (h) Sidewalk on W. Granger Ave. at 1601 Albany Ave., a portion of Block 6141 (Fred B. Otis)
- (i) Sidewalk on W. Granger Ave. at 1600 Concord Ave., Lot 23 of Block 6139. (Eileen F. Davis)
- (j) Sidewalk on W. Granger Ave. at 1549 Bronson Ave., Lot 1 of Block 6122 (Raymond L. Bowen)
- (k) Sidewalk on W. Granger Ave. at 1550 Ardmore Ave., Lot 20 of Block 6122. (Darrell Reid)
- (l) Sidewalk on W. Granger Ave. at 1537 Albany Ave., Lot 1 of Block 6118 (Michael Hassey)
- (m) Sidewalk on W. Granger Ave. at 1538 Stetson Ave., Lot 20 of Block 6118 (Mario Dali)
- (n) Sidewalk on W. Granger Ave. at 1562 Tully Road, Lots 18, 19 and 20 of Block 6117 (Frank J. Francek)

MODESTO CITY COUNCIL  
RESOLUTION NO. 72- 625

A RESOLUTION ESTABLISHING A 60-FOOT WIDE COLLECTOR STREET DEVELOPMENT STANDARD FOR EAST ORANGEBURG AVENUE BETWEEN COFFEE AND CLAUS ROADS.

WHEREAS, in conjunction with the adoption by the Planning Commission of a zoning and development plan for the East Modesto area bounded by Brighton Avenue, Coffee Road, Claus Road, Briggsmore Avenue, and Dry Creek, residents of the Scenic Drive area have proposed that East Orangeburg Avenue east of Oakdale Road be developed to a 4-lane major street standard, and

WHEREAS, said proposal has been considered by the various affected City and County departments, and

WHEREAS, the Planning Commission has discussed said proposal at its meetings of February 1, February 15, March 7 and March 21, 1972, and

WHEREAS, the Stanislaus County Board of Supervisors on March 21, 1972, adopted a resolution urging the City of Modesto to take the necessary steps to provide for an 80-foot right-of-way on Orangeburg Avenue from Claus Road westerly to Oakdale Road, and

WHEREAS, at its meeting of March 21, 1972, the Planning Commission in its Resolution No. 72-45, a copy of which is attached hereto and made a part hereof as though set forth in full herein, recommended to the City Council that the matter of the desired development standard for East Orangeburg Avenue between Coffee and Claus Roads be developed to a two-lane, 60-foot wide collector street standard for the reasons set forth in said resolution, and

WHEREAS, the Council held a public hearing on said proposal on April 24 and May 8, 1972,

NOW, THEREFORE, BE IT RESOLVED by the Council of the City of Modesto that as the East Modesto area develops that East Orangeburg Avenue between Coffee and Claus Roads be developed to a two-lane, 60-foot wide collector street standard in accordance with the recommendation contained in Planning Commission Resolution No. 72-45 for the reasons set forth therein, a copy of which resolution is attached hereto and made a part hereof as though set forth in full herein.

The foregoing resolution was introduced at a regular meeting of the Council of the City of Modesto held on the 8th day of May, 1972, by Councilman Dixon, who moved its adoption, which motion being

duly seconded by Councilman Simon, was upon roll call carried and the resolution adopted by the following vote:

AYES: Councilmen: Dixon, Dunlap, Elliott, Newton, Simon, Smith, Mayor Davies

NOES: Councilmen: None

ABSENT: Councilmen: None

ATTEST:

W. T. Chynoweth  
W. T. CHYNOWETH, City Clerk

(SEAL)

APPROVED AS TO FORM:

By Elwyn L. Johnson  
ELWYN L. JOHNSON, City Attorney

PLANNING COMMISSION  
RESOLUTION NO. 72-45

A RESOLUTION RECOMMENDING TO THE CITY COUNCIL THAT EAST ORANGEBURG AVENUE BETWEEN COFFEE AND CLAUS ROADS BE DEVELOPED TO A TWO-LANE, 60-FOOT WIDE COLLECTOR STREET STANDARD

WHEREAS, in conjunction with the adoption by the Planning Commission of a zoning and development plan for the East Modesto area bounded by Brighton Avenue, Coffee Road, Claus Road, Briggsmore Avenue, and Dry Creek, residents of the Scenic Drive area have proposed that East Orangeburg Avenue east of Oakdale Road be developed to a 4-lane, major street standard; and

WHEREAS, said proposal has been referred to the various affected City and County departments for comment; and

WHEREAS, the Planning Commission has discussed said proposal at its meetings of February 1, February 15, March 7, and March 21, 1972; and

WHEREAS, the Stanislaus County Board of Supervisors on March 21, 1972, adopted a resolution urging the City of Modesto to take the necessary steps to provide for an 80-foot right-of-way on Orangeburg Avenue from Claus Road westerly to Oakdale Road.

NOW, THEREFORE BE IT RESOLVED, by the Planning Commission that East Orangeburg Avenue between Coffee and Claus Roads be developed to a two-lane, 60-foot wide collector street standard for the following reasons:

- 1) The Modesto Urban Area General Plan does not consider East Orangeburg Avenue east of Coffee Road a major street.
- 2) Briggsmore Avenue, an expressway located only 1/4 mile to the north, and Scenic Drive, a major street located only 3/5 of a mile to the south of East Orangeburg Avenue, will when fully developed, adequately handle the east-west major street needs of the Rose Park, East Orangeburg, Scenic East and Lakewood Neighborhoods.
- 3) Orangeburg Avenue as a 4-lane major street would introduce into the area considerably more higher density residential zoning if a typical major street zoning pattern were to be adopted.
- 4) If Orangeburg Avenue were developed to a 4-lane standard west of Coffee Road as is planned and also east of Oakdale Road, a one mile section of Orangeburg Avenue between Coffee and Oakdale Roads would exist at a 2-lane standard. If widening of this one mile stretch of roadway to four lanes at this time were deemed desirable, the City would be required to acquire about one-half mile of developed housing units and more at a later time.

BE IT FURTHER RESOLVED by the Planning Commission that it recommends to the City Council that the matter of the desired development standard for East Orangeburg Avenue be referred to the City-County Liaison Committee for discussion.


The foregoing resolution was introduced at the regular meeting of the Planning Commission, held on March 21, 1972, by Frank Muratore, who moved its adoption, which motion was seconded by David Ryan, and carried by the following vote:

Ayes: Alexander, Muratore, Nicholson, and Ryan

Noes: Marple and Sutton

Absent: Griffin

BY ORDER OF THE PLANNING COMMISSION OF THE CITY OF MODESTO.

  
William S. Nichols, Secretary

MODESTO CITY COUNCIL  
RESOLUTION NO. 72-626

A RESOLUTION APPROVING AGREEMENT BETWEEN THE CITY OF MODESTO AND JESUS P. AND LUPE V. ARROYO FOR SEWER SERVICE TO PROPERTY OUTSIDE THE CITY AT 629 ROMEO AVENUE

BE IT HEREBY RESOLVED by the Council of the City of Modesto that the agreement between the City of Modesto and Jesus P. and Lupe V. Arroyo for sewer service to property outside the City at 629 Romeo Avenue be, and it is hereby approved.

BE IT FURTHER RESOLVED that the execution of said agreement by the designated city officials be authorized.

The foregoing resolution was introduced at a regular meeting of the Council of the City of Modesto held on the 8th day of May, 1972, by Councilman Smith, who moved its adoption, which motion being duly seconded by Councilman Elliott, was upon roll call carried and the resolution adopted by the following vote:

AYES: Councilmen: Dunlap, Elliott, Simon, Smith, Mayor Davies

NOES: Councilmen: None

ABSENT: Councilmen: Dixon, Newton

ATTEST: W. T. Chynoweth  
W. T. CHYNOWETH, City Clerk

MODESTO CITY COUNCIL  
RESOLUTION NO. 72-627

A RESOLUTION APPROVING RIGHT OF WAY AGREEMENT BETWEEN THE CITY OF MODESTO AND MR. AND MRS. EARL A. ZYNDA AND ACCEPTING GRANT DEED (Paradise Avenue street improvement project) (Small duplex and property on which it is located)

BE IT HEREBY RESOLVED by the Council of the City of Modesto that the right of way agreement between the City of Modesto and Mr. and Mrs. Earl A. Zynda for the Paradise Avenue street improvement project is hereby approved.

BE IT FURTHER RESOLVED that the City Manager is hereby authorized and directed to execute said right of way agreement on behalf of the City of Modesto and the City Clerk authorized to record said Grant Deed with the Recorder of Stanislaus County.

The foregoing resolution was introduced at a regular meeting of the Council of the City of Modesto held on the 8th day of May, 1972, by Councilman Smith, who moved its adoption, which motion being duly seconded by Councilman Elliott, was upon roll call carried and the resolution adopted by the following vote:

AYES: Councilmen: Dunlap, Elliott, Simon, Smith, Mayor Davies

NOES: Councilmen: None

ABSENT: Councilmen: Dixon, Newton

ATTEST:

  
W. T. CHYNOWETH, City Clerk

MODESTO CITY COUNCIL  
RESOLUTION NO. 72-628

A RESOLUTION APPROVING RIGHT OF WAY AGREEMENT BETWEEN THE CITY OF MODESTO AND MR. AND MRS. EARL A. ZYNDA AND ACCEPTING GRANT DEED (Paradise Avenue street improvement project)

BE IT HEREBY RESOLVED by the Council of the City of Modesto that the right of way agreement between the City of Modesto and Mr. and Mrs. Earl A. Zynda for the Paradise Avenue street improvement project is hereby approved.


BE IT FURTHER RESOLVED that the City Manager is hereby authorized and directed to execute said right of way agreement on behalf of the City of Modesto and the City Clerk is authorized to record said Grant Deed with the Recorder of Stanislaus County.

The foregoing resolution was introduced at a regular meeting of the Council of the City of Modesto held on the 8th day of May, 1972, by Councilman Smith, who moved its adoption, which motion being duly seconded by Councilman Elliott, was upon roll call carried and the resolution adopted by the following vote:

AYES: Councilmen: Dunlap, Elliott, Simon, Smith, Mayor Davies

NOES: Councilmen: None

ABSENT: Councilmen: Dixon, Newton

ATTEST:   
W. T. CHYNOWETH, City Clerk

MODESTO CITY COUNCIL  
RESOLUTION NO. 72-629

A RESOLUTION INSTRUCTING THE SUPERINTENDENT OF STREETS TO GIVE NOTICE RE-QUIRING CONSTRUCTION OF IMPROVEMENTS ALONG CERTAIN STREETS IN THE CITY OF MODESTO

WHEREAS, Chapter 27 of Part 3 of Division 7 of the Streets and High-ways Code of the State of California establishes a procedure pursuant to which the construction of certain improvements may be required.

NOW, THEREFORE, BE IT RESOLVED by the Council of the City of Modesto as follows:

SECTION 1. The Council of the City of Modesto upon its own motion hereby orders the installation of the improvements described in the notices which are attached hereto and incorporated by reference herein.

SECTION 2. The Superintendent of Streets is hereby directed to de-liver, mail and post said notices in the manner specified in Sections 5876 through 5879 of the Streets and Highways Code.

SECTION 3. The 22nd day of May, 1972, at 7:50 o'clock P.M. in the Council Chambers, located in the City Hall, 801 Eleventh Street, Modesto, California is set as the time and place where the Council will hear and pass upon objections or protests, if any, which may be raised by any property owner or other interested per-son relating to the proposed work.

SECTION 4. The Superintendent of Streets is hereby authorized to implement the provisions of this resolution in accordance with the pro-cedure contained in Chapter 27, Part 3, Division 7 of the Streets and High-ways Code of the State of California.

The foregoing resolution was introduced at a regular meeting of the Council of the City of Modesto held on the 8th day of May, 1972, by Councilman Smith, who moved its adoption, which motion being duly seconded by Councilman Elliott, was upon roll call carried and the resolution adopted by the following vote:

AYES: Councilmen: Dunlap, Elliott, Simon, Smith, Mayor Davies

NOES: Councilmen: None

ABSENT: Councilmen: Dixon, Newton

ATTEST: W. T. Chynoweth  
W. T. CHYNOWETH, City Clerk

COMMENTS: (72/22-24)

- (a) Sidewalk along Coffee Road at 911 Coffee Road, Lot 1 of Block 1048.  
(Robert S. George)
- (b) Sidewalk along Coffee Road at 937 Coffee Road, a portion of Block 1048.  
(Vasco J. Lucchesi)
- (c) Sidewalk at 1011 Coffee Road, a portion of Block 1068.  
(K. G. Bakus)
- (d) Sidewalk at 1103 Coffee Road, a portion of Block 1068.  
(Presbytery of San Joaquin)
- (e) Sidewalk at 1105 Coffee Road, a portion of Block 1068.  
(Mamie Noto)
- (f) Sidewalk along Kearney Avenue at 1437 Louise Avenue, Lot 1 of  
Block 912. (George E. Phillips)
- (g) Sidewalk along Kearney Avenue and Princeton Avenue at 1438 Princeton  
Avenue, Lot 18 of Block 912. (Dorothy Libby)
- (h) Sidewalk along Kearney Avenue and Princeton Avenue at 1437 Princeton  
Avenue, Lot 1 of Block 913. (Charles B. Toledo)
- (i) Sidewalk along Kearney Avenue at 1428 Del Vista Avenue, Lot 8 of  
Block 917. (Kenneth Maddera)
- (j) Sidewalk along Kearney Avenue at 1429 Del Vista Avenue, Lot 9 of  
Block 918. (Iva Mae Gause)
- (k) Sidewalk along Kearney Avenue at 1429 Del Monte Avenue, Lot 9 of  
Block 933. (Jack M. Nisbett)
- (l) Sidewalk along Kearney Avenue and W. Roseburg Avenue at 1428 W. Roseburg  
Avenue, Lot 8 of Block 933. (Leonard A. DeGrendele)
- (m) Sidewalk along Kearney Avenue at 1417 Cherrywood Drive, Lot 6 of  
Block 6025. (Milan G. Koetting)
- (n) Sidewalk along Kearney Avenue at 1220 Kearney Avenue, Lot 5 of  
Block 6025. (Peter J. Vella)
- (o) Sidewalk along Kearney Avenue at 1417 Maplewood Drive, Lot 7 Block  
6034. (Carl S. Boyett)
- (p) Sidewalk along Kearney Avenue and W. Orangeburg at 1437 W. Orangeburg  
Avenue, a portion of Block 6078. (Glenn E. Gulmon)
- (q) Sidewalk at 1408 Kearney Avenue, a portion of Block 6078.  
(Georgia E. Cox)
- (r) Sidewalk along Kearney Avenue at 1437 Teresa Street, Lot 2 of  
Block 6083. (Odell Scott)
- (s) Sidewalk along Kearney Avenue at 1445 Pearl Street, a portion  
of Block 6080. (E. J. Muscio)
- (t) Sidewalk at 1439 Kearney Avenue, a portion of Block 6080.  
(Teresa Wilen)
- (u) Sidewalk along Kearney Avenue at 1500 Del Vista Avenue, Lot 1  
of Block 919. (Jovinita Meisenbach)
- (v) Sidewalk at 625 and 701 Kearney Avenue, a portion of Block 905.  
(Richard Lyng)

NOTICE IS HEREBY GIVEN:

TO: NAME Mr. Robert S. George

ADDRESS 911 Coffee Rd., Modesto, California 95350

OWNER OF RECORD OF PROPERTY DESCRIBED AS FOLLOWS:

All that real property in the City of Modesto, County of Stanislaus, State of California, described as follows:

Lot 1 of Block 1048 of Wilkinson Tract as per map filed November 14, 1953 in Volume 17 of Maps, Page 64, Stanislaus County Records.

(Stanislaus County Assessor's Parcel No. 002-01 112-5218-001)

The Superintendent of Streets of the City of Modesto has been instructed by the City Council of the City of Modesto to notify you to construct or cause to be constructed certain improvements, a description of said improvements, the manner of their construction, and the materials to be used, to be as specified below:

Sidewalk along the street frontage abutting Coffee Road on the East side of Block 1048 in the City of Modesto, all of said construction to be in accordance with the City of Modesto standards.

The City Council will hear and pass upon objections or protests, if any, which may be raised by any property owner or other interested persons at 7:50 p.m. on the 22nd day of May, 1972, in the City Council chambers, located in the City Hall at 801 Eleventh Street, Modesto, California.

If construction is not commenced within sixty (60) days, or if construction is not diligently and without interruption prosecuted to completion, the Superintendent of Street shall cause the construction to be done and the cost of the same shall be a lien on the property.

Dated this 9th day of May, 19 72.

By RC Campbell  
ROSS CAMPBELL  
Superintendent of Streets  
City of Modesto

NOTICE IS HEREBY GIVEN:

TO: NAME Mr. Vasco J. Lucchesi

ADDRESS 3336 Oxford Lane, San Jose, California 95117

OWNER OF RECORD OF PROPERTY DESCRIBED AS FOLLOWS:

All that real property in the City of Modesto, County of Stanislaus, State of California, described as follows:

Parcel B as per map filed August 26, 1971 in Volume 12 of Parcel Maps, Page 38, Stanislaus County Records.

(Stanislaus County Assessor's Parcel No. 002-01 112-5230-003)

The Superintendent of Streets of the City of Modesto has been instructed by the City Council of the City of Modesto to notify you to construct or cause to be constructed certain improvements, a description of said improvements, the manner of their construction, and the materials to be used, to be as specified below:

Sidewalk along the street frontage abutting Coffee Road on the East side of Block 1048 in the City of Modesto, all of said construction to be in accordance with the City of Modesto standards.

The City Council will hear and pass upon objections or protests, if any, which may be raised by any property owner or other interested persons at 7:50 p.m. on the 22nd day of May, 1972, in the City Council chambers, located in the City Hall at 801 Eleventh Street, Modesto, California.

If construction is not commenced within sixty (60) days, or if construction is not diligently and without interruption prosecuted to completion, the Superintendent of Street shall cause the construction to be done and the cost of the same shall be a lien on the property.

Dated this 9th day of May, 1972.

By RC. Campbell  
ROSS CAMPBELL  
Superintendent of Streets  
City of Modesto

NOTICE IS HEREBY GIVEN:

TO: NAME Presbytery of San Joaquin

ADDRESS 1003 Coffee Rd., Modesto, California 95350

OWNER OF RECORD OF PROPERTY DESCRIBED AS FOLLOWS:

All that real property in the City of Modesto, County of Stanislaus, State of California, described as follows:

The North 300.80 feet of the West 310 feet of the East 330 feet and the North 136.78 feet of the West 306.30 feet of the North  $\frac{1}{2}$  of the East  $\frac{1}{2}$  of Lot 10 of Rice Colony as per map filed February 19, 1904 in Volume 1 of Maps, Page 54, Stanislaus County Records.

(Stanislaus County Assessor's Parcel No. 002-01 112-1205-001)

The Superintendent of Streets of the City of Modesto has been instructed by the City Council of the City of Modesto to notify you to construct or cause to be constructed certain improvements, a description of said improvements, the manner of their construction, and the materials to be used, to be as specified below:

Sidewalk along the street frontage abutting Coffee Road on the East side of Block 1068 in the City of Modesto, all of said construction to be in accordance with the City of Modesto standards.

The City Council will hear and pass upon objections or protests, if any, which may be raised by any property owner or other interested persons at 7:50 p.m. on the 22nd day of May, 1972, in the City Council chambers, located in the City Hall at 801 Eleventh Street, Modesto, California.

If construction is not commenced within sixty (60) days, or if construction is not diligently and without interruption prosecuted to completion, the Superintendent of Street shall cause the construction to be done and the cost of the same shall be a lien on the property.

Dated this 9th day of May, 1972.

By RC Campbell  
ROSS CAMPBELL  
Superintendent of Streets  
City of Modesto

NOTICE IS HEREBY GIVEN:

TO: NAME Ms. Mamie Noto  
ADDRESS 1105 Coffee Rd., Modesto, California 95350

OWNER OF RECORD OF PROPERTY DESCRIBED AS FOLLOWS:

All that real property in the City of Modesto, County of Stanislaus, State of California, described as follows:

The South 66 feet of the East 330 feet of Lot 11 of Rice Colony as per map filed February 19, 1904 in Volume 1 of Maps, Page 54, Stanislaus County Records.

(Stanislaus County Assessor's Parcel No. 002-01 031-4312-001)

The Superintendent of Streets of the City of Modesto has been instructed by the City Council of the City of Modesto to notify you to construct or cause to be constructed certain improvements, a description of said improvements, the manner of their construction, and the materials to be used, to be as specified below:

Sidewalk along the street frontage abutting Coffee Road on the East side of Block 1068 in the City of Modesto, all of said construction to be in accordance with the City of Modesto standards.

The City Council will hear and pass upon objections or protests, if any, which may be raised by any property owner or other interested persons at 7:50 p.m. on the 22nd day of May, 1972, in the City Council chambers, located in the City Hall at 801 Eleventh Street, Modesto, California.

If construction is not commenced within sixty (60) days, or if construction is not diligently and without interruption prosecuted to completion, the Superintendent of Street shall cause the construction to be done and the cost of the same shall be a lien on the property.

Dated this 9th day of May, 1972.

By RC Campbell  
ROSS CAMPBELL  
Superintendent of Streets  
City of Modesto

NOTICE IS HEREBY GIVEN:

TO: NAME Mr. George E. Phillips

ADDRESS 1437 Louise Av., Modesto, California 95350

OWNER OF RECORD OF PROPERTY DESCRIBED AS FOLLOWS:

All that real property in the City of Modesto, County of Stanislaus State of California, described as follows:

Lot 1 of Block 912 of Bernard Tract as per map filed May 15, 1947 in Volume 16 of Maps, Page 42, Stanislaus County Records.

(Stanislaus County Assessor's Parcel No. 002-03 115-3034-001)

The Superintendent of Streets of the City of Modesto has been instructed by the City Council of the City of Modesto to notify you to construct or cause to be constructed certain improvements, a description of said improvements, the manner of their construction, and the materials to be used, to be as specified below:

Sidewalk along the street frontage abutting Kearney Avenue on the West side of Block 912 in the City of Modesto, all of said construction to be in accordance with the City of Modesto standards.

The City Council will hear and pass upon objections or protests, if any, which may be raised by any property owner or other interested persons at 7:50 p.m. on the 22nd day of May, 1972, in the City Council chambers, located in the City Hall at 801 Eleventh Street, Modesto, California.

If construction is not commenced within sixty (60) days, or if construction is not diligently and without interruption prosecuted to completion, the Superintendent of Street shall cause the construction to be done and the cost of the same shall be a lien on the property.

Dated this 9th day of May, 1972.

By RC Campbell  
ROSS CAMPBELL  
Superintendent of Streets  
City of Modesto

NOTICE IS HEREBY GIVEN:

TO: NAME Miss Dorothy M. Libby and Raymond H. Libby

ADDRESS 1438 Princeton Av., Modesto, California 95350

OWNER OF RECORD OF PROPERTY DESCRIBED AS FOLLOWS:

All that real property in the City of Modesto, County of Stanislaus, State of California, described as follows:

Lot 18 of Block 912 of Campus Tract No. 5 as per map filed March 20, 1953 in Volume 17 of Maps, Page 52, Stanislaus County Records.

(Stanislaus County Assessor's Parcel No. 002-03 115-3033-001)

The Superintendent of Streets of the City of Modesto has been instructed by the City Council of the City of Modesto to notify you to construct or cause to be constructed certain improvements, a description of said improvements, the manner of their construction, and the materials to be used, to be as specified below:

Sidewalk along the street frontage abutting Kearney Avenue on the West and Princeton Avenue on the North side of Block 912 in the City of Modesto, all of said construction to be in accordance with the City of Modesto standards.

The City Council will hear and pass upon objections or protests, if any, which may be raised by any property owner or other interested persons at 7:50 p.m. on the 22nd day of May, 1972, in the City Council chambers, located in the City Hall at 801 Eleventh Street, Modesto, California.

If construction is not commenced within sixty (60) days, or if construction is not diligently and without interruption prosecuted to completion, the Superintendent of Street shall cause the construction to be done and the cost of the same shall be a lien on the property.

Dated this 9th day of May, 19 72.

R. Ross Campbell  
ROSS CAMPBELL  
Superintendent of Streets  
City of Modesto

NOTICE IS HEREBY GIVEN:

TO: NAME Mr. Charles B. Toledo

ADDRESS 1437 Princeton Av., Modesto, California 95350

OWNER OF RECORD OF PROPERTY DESCRIBED AS FOLLOWS:

All that real property in the City of Modesto, County of Stanislaus, State of California, described as follows:

Lot 1 of Block 913 of Campus Tract No. 5 as per map filed March 20, 1953 in Volume 17 of Maps, Page 52, Stanislaus County Records.

(Stanislaus County Assessor's Parcel No. 002-03 115-0869-001)

The Superintendent of Streets of the City of Modesto has been instructed by the City Council of the City of Modesto to notify you to construct or cause to be constructed certain improvements, a description of said improvements, the manner of their construction, and the materials to be used, to be as specified below:

Sidewalk along the street frontage abutting Kearney Avenue and Princeton Avenue on the West and South side of Block 913 in the City of Modesto, all of said construction to be in accordance with the City of Modesto standards.

The City Council will hear and pass upon objections or protests, if any, which may be raised by any property owner or other interested persons at 7:50 p.m. on the 22nd day of May, 1972, in the City Council chambers, located in the City Hall at 801 Eleventh Street, Modesto, California.

If construction is not commenced within sixty (60) days, or if construction is not diligently and without interruption prosecuted to completion, the Superintendent of Street shall cause the construction to be done and the cost of the same shall be a lien on the property.

Dated this 9th day of May, 1972.

By RC Campbell  
ROSS CAMPBELL  
Superintendent of Streets  
City of Modesto

NOTICE IS HEREBY GIVEN:

TO: NAME Mr. Kenneth Maddera

ADDRESS 1428 Del Vista Av., Modesto, California 95350

OWNER OF RECORD OF PROPERTY DESCRIBED AS FOLLOWS:

All that real property in the City of Modesto, County of Stanislaus, State of California, described as follows:

Lot 8 of Block 917 of College Gardens as per map filed March 27, 1946 in Volume 14 of Maps, Page 58, Stanislaus County Records.

(Stanislaus County Assessor's Parcel No. 002-03 115-0801-001)

The Superintendent of Streets of the City of Modesto has been instructed by the City Council of the City of Modesto to notify you to construct or cause to be constructed certain improvements, a description of said improvements, the manner of their construction, and the materials to be used, to be as specified below:

Sidewalk along the street frontage abutting Kearney Avenue on the West side of Block 917 in the City of Modesto, all of said construction to be in accordance with the City of Modesto standards.

The City Council will hear and pass upon objections or protests, if any, which may be raised by any property owner or other interested persons at 7:50 p.m. on the 22nd day of May, 1972, in the City Council chambers, located in the City Hall at 801 Eleventh Street, Modesto, California.

If construction is not commenced within sixty (60) days, or if construction is not diligently and without interruption prosecuted to completion, the Superintendent of Street shall cause the construction to be done and the cost of the same shall be a lien on the property.

Dated this 9th day of May, 1972.

By RC Campbell  
ROSS CAMPBELL  
Superintendent of Streets  
City of Modesto

NOTICE IS HEREBY GIVEN:

TO: NAME Mrs. Iva Mae Gause

ADDRESS 1429 Del Vista Av., Modesto, California 95350

OWNER OF RECORD OF PROPERTY DESCRIBED AS FOLLOWS:

All that real property in the City of Modesto, County of Stanislaus, State of California, described as follows:

Lot 9 of Block 918 of College Gardens as per map filed March 27, 1946 in Volume 14 of Maps, Page 58, Stanislaus County Records.

(Stanislaus County Assessor's Parcel No. 002-03 115-0724-001)

The Superintendent of Streets of the City of Modesto has been instructed by the City Council of the City of Modesto to notify you to construct or cause to be constructed certain improvements, a description of said improvements, the manner of their construction, and the materials to be used, to be as specified below:

Sidewalk along the street frontage abutting Kearney Avenue on the West side of Block 918 in the City of Modesto, all of said construction to be in accordance with the City of Modesto standards.

The City Council will hear and pass upon objections or protests, if any, which may be raised by any property owner or other interested persons at 7:50 p.m. on the 22nd day of May, 19 72, in the City Council chambers, located in the City Hall at 801 Eleventh Street, Modesto, California.

If construction is not commenced within sixty (60) days, or if construction is not diligently and without interruption prosecuted to completion, the Superintendent of Street shall cause the construction to be done and the cost of the same shall be a lien on the property.

Dated this 9th day of May, 19 72.

RC Campbell  
ROSS CAMPBELL  
Superintendent of Streets  
City of Modesto

NOTICE IS HEREBY GIVEN:

TO: NAME Mr. Jack M. Nisbett

ADDRESS 1429 Del Monte Av., Modesto, California 95350

OWNER OF RECORD OF PROPERTY DESCRIBED AS FOLLOWS:

All that real property in the City of Modesto, County of Stanislaus, State of California, described as follows:

Lot 9 of Block 933 of College Gardens as per map filed March 27, 1946 in Volume 14 of Maps, Page 58, Stanislaus County Records.

(Stanislaus County Assessor's Parcel No. 002-03 115-0631-001)


The Superintendent of Streets of the City of Modesto has been instructed by the City Council of the City of Modesto to notify you to construct or cause to be constructed certain improvements, a description of said improvements, the manner of their construction, and the materials to be used, to be as specified below:

Sidewalk along the street frontage abutting Kearney Avenue on the West side of Block 933 in the City of Modesto, all of said construction to be in accordance with the City of Modesto standards.

The City Council will hear and pass upon objections or protests, if any, which may be raised by any property owner or other interested persons at 7:50 p.m. on the 22nd day of May, 1972, in the City Council chambers, located in the City Hall at 801 Eleventh Street, Modesto, California.

If construction is not commenced within sixty (60) days, or if construction is not diligently and without interruption prosecuted to completion, the Superintendent of Street shall cause the construction to be done and the cost of the same shall be a lien on the property.

Dated this 9th day of May, 1972.

  
ROSS CAMPBELL  
Superintendent of Streets  
City of Modesto

NOTICE IS HEREBY GIVEN:

TO: NAME Mr. Milan G. Koetting

ADDRESS 1417 Cherrywood Dr., Modesto, California 95350

OWNER OF RECORD OF PROPERTY DESCRIBED AS FOLLOWS:

All that real property in the City of Modesto, County of Stanislaus, State of California, described as follows:

Lot 6 of Block 6025 of College Gardens as per map filed March 29, 1952 in Volume 17 of Maps, Page 36, Stanislaus County Records.

(Stanislaus County Assessor's Parcel No. 002-03 117-2110-001)

The Superintendent of Streets of the City of Modesto has been instructed by the City Council of the City of Modesto to notify you to construct or cause to be constructed certain improvements, a description of said improvements, the manner of their construction, and the materials to be used, to be as specified below:

Sidewalk along the street frontage abutting Kearney Avenue on the West side of Block 6025 in the City of Modesto, all of said construction to be in accordance with the City of Modesto standards.

The City Council will hear and pass upon objections or protests, if any, which may be raised by any property owner or other interested persons at 7:50 p.m. on the 22nd day of May, 1972, in the City Council chambers, located in the City Hall at 801 Eleventh Street, Modesto, California.

If construction is not commenced within sixty (60) days, or if construction is not diligently and without interruption prosecuted to completion, the Superintendent of Street shall cause the construction to be done and the cost of the same shall be a lien on the property.

Dated this 9th day of May, 1972.

R. Campbell  
ROSS CAMPBELL  
Superintendent of Streets  
City of Modesto

NOTICE IS HEREBY GIVEN:

TO: NAME Mr. Peter J. Vella

ADDRESS 1220 Kearney Av., Modesto, California 95350

OWNER OF RECORD OF PROPERTY DESCRIBED AS FOLLOWS:

All that real property in the City of Modesto, County of Stanislaus, State of California, described as follows:

Lot 5 of Block 6025 of College Center as per map filed May 29, 1952 in Volume 17 of Maps, Page 36, Stanislaus County Records.

(Stanislaus County Assessor's Parcel No. 002-03 117-2101-001)

The Superintendent of Streets of the City of Modesto has been instructed by the City Council of the City of Modesto to notify you to construct or cause to be constructed certain improvements, a description of said improvements, the manner of their construction, and the materials to be used, to be as specified below:

Sidewalk along the street frontage abutting Kearney Avenue on the West side of Block 6025 in the City of Modesto, all of said construction to be in accordance with the City of Modesto standards.

The City Council will hear and pass upon objections or protests, if any, which may be raised by any property owner or other interested persons at 7:50 p.m. on the 22nd day of May, 1972, in the City Council chambers, located in the City Hall at 801 Eleventh Street, Modesto, California.

If construction is not commenced within sixty (60) days, or if construction is not diligently and without interruption prosecuted to completion, the Superintendent of Street shall cause the construction to be done and the cost of the same shall be a lien on the property.

Dated this 9th day of May, 1972.

By RC Campbell  
ROSS CAMPBELL  
Superintendent of Streets  
City of Modesto

NOTICE IS HEREBY GIVEN:

TO: NAME Mr. Carl S. Boyett

ADDRESS 1417 Maplewood Dr., Modesto, California 95350

OWNER OF RECORD OF PROPERTY DESCRIBED AS FOLLOWS:

All that real property in the City of Modesto, County of Stanislaus, State of California, described as follows:

Lot 7 of Block 6034 of College Center as per map filed May 29, 1952 in Volume 17 of Maps, Page 36, Stanislaus County Records.

(Stanislaus County Assessor's Parcel No. 002-03 117-2087-001)

The Superintendent of Streets of the City of Modesto has been instructed by the City Council of the City of Modesto to notify you to construct or cause to be constructed certain improvements, a description of said improvements, the manner of their construction, and the materials to be used, to be as specified below:

Sidewalk along the street frontage abutting Kearney Avenue on the West side of Block 6034 in the City of Modesto, all of said construction to be in accordance with the City of Modesto standards.

The City Council will hear and pass upon objections or protests, if any, which may be raised by any property owner or other interested persons at 7:50 p.m. on the 22nd day of May, 1972, in the City Council chambers, located in the City Hall at 801 Eleventh Street, Modesto, California.

If construction is not commenced within sixty (60) days, or if construction is not diligently and without interruption prosecuted to completion, the Superintendent of Street shall cause the construction to be done and the cost of the same shall be a lien on the property.

Dated this 9th day of May, 1972.

*RC Maxwell*  
ROSS CAMPBELL  
Superintendent of Streets  
City of Modesto

NOTICE IS HEREBY GIVEN:

TO: NAME Mr. Glenn E. Gulmon

ADDRESS J-2-6202 E. Magnolia Rd., Escalon, California 95320

OWNER OF RECORD OF PROPERTY DESCRIBED AS FOLLOWS:

All that real property in the City of Modesto, County of Stanislaus, State of California, described as follows:

The South 66.54 feet of Lot 1 of Block 6078 of Wilen Tract No. 2 as per map filed February 27, 1946 in Volume 14 of Maps, Page 43, Stanislaus County Records.

(Stanislaus County Assessor's Parcel No. 002-01 117-0782-001)

The Superintendent of Streets of the City of Modesto has been instructed by the City Council of the City of Modesto to notify you to construct or cause to be constructed certain improvements, a description of said improvements, the manner of their construction, and the materials to be used, to be as specified below:

Sidewalk along the street frontage abutting Kearney Avenue and W. Orangeburg Avenue on the West and South side of Block 6078 in the City of Modesto, all of said construction to be in accordance with the City of Modesto standards.

The City Council will hear and pass upon objections or protests, if any, which may be raised by any property owner or other interested persons at 7:50 p.m. on the 22nd day of May, 1972, in the City Council chambers, located in the City Hall at 801 Eleventh Street, Modesto, California.

If construction is not commenced within sixty (60) days, or if construction is not diligently and without interruption prosecuted to completion, the Superintendent of Street shall cause the construction to be done and the cost of the same shall be a lien on the property.

Dated this 9th day of May, 1972.

By RC Campbell  
ROSS CAMPBELL  
Superintendent of Streets  
City of Modesto

NOTICE IS HEREBY GIVEN:

TO: NAME Ms. Georgia E. Cox

ADDRESS 1005 Bewley Av., Modesto, California 95351

OWNER OF RECORD OF PROPERTY DESCRIBED AS FOLLOWS:

All that real property in the City of Modesto, County of Stanislaus, State of California, described as follows:

The North 50 feet of Lot 1 of Block 6078 of Wilen Tract No. 2 as per map filed February 27, 1946 in Volume 14 of Maps, Page 43, Stanislaus County Records.

(Stanislaus County Assessor's Parcel No. 002-01 117-0783-001)

The Superintendent of Streets of the City of Modesto has been instructed by the City Council of the City of Modesto to notify you to construct or cause to be constructed certain improvements, a description of said improvements, the manner of their construction, and the materials to be used, to be as specified below:

Sidewalk along the street frontage abutting Kearney Avenue on the West side of Block 6078 in the City of Modesto, all of said construction to be in accordance with the City of Modesto standards.

The City Council will hear and pass upon objections or protests, if any, which may be raised by any property owner or other interested persons at 7:50 p.m. on the 22nd day of May, 1972, in the City Council chambers, located in the City Hall at 801 Eleventh Street, Modesto, California.

If construction is not commenced within sixty (60) days, or if construction is not diligently and without interruption prosecuted to completion, the Superintendent of Street shall cause the construction to be done and the cost of the same shall be a lien on the property.

Dated this 9th day of May, 1972.

Rc Campbell  
ROSS CAMPBELL  
Superintendent of Streets  
City of Modesto

NOTICE IS HEREBY GIVEN:

TO: NAME Mr. Odell Scott

ADDRESS 1124 Brady Av., Modesto, California 95350

OWNER OF RECORD OF PROPERTY DESCRIBED AS FOLLOWS:

All that real property in the City of Modesto, County of Stanislaus, State of California, described as follows:

Lot 1 and the West 67 feet of Lot 2 of Davis Park as per map filed December 19, 1950 in Volume 17 of Maps, Page 18, Stanislaus County Records.

(Stanislaus County Assessor's Parcel No. 002-01 117-0749-001)


The Superintendent of Streets of the City of Modesto has been instructed by the City Council of the City of Modesto to notify you to construct or cause to be constructed certain improvements, a description of said improvements, the manner of their construction, and the materials to be used, to be as specified below:

Sidewalk along the street frontage abutting Kearney Avenue on the West side of Block 6083 in the City of Modesto, all of said construction to be in accordance with the City of Modesto standards.

The City Council will hear and pass upon objections or protests, if any, which may be raised by any property owner or other interested persons at 7:50 p.m. on the 22nd day of May, 1972, in the City Council chambers, located in the City Hall at 801 Eleventh Street, Modesto, California.

If construction is not commenced within sixty (60) days, or if construction is not diligently and without interruption prosecuted to completion, the Superintendent of Street shall cause the construction to be done and the cost of the same shall be a lien on the property.

Dated this 9th day of May, 1972.

  
ROSS CAMPBELL  
Superintendent of Streets  
City of Modesto

NOTICE IS HEREBY GIVEN:

TO: NAME Mr. E. J. Muscio

ADDRESS Rt. 1 2525 Norle Rd., Modesto, California 95250

OWNER OF RECORD OF PROPERTY DESCRIBED AS FOLLOWS:

All that real property in the City of Modesto, County of Stanislaus, State of California, described as follows:

The North 77.5 feet of Lot 15 of Block 6080 of Wilen Tract as per map filed April 27, 1945 in Volume 14 of Maps, Page 32, Stanislaus County Records.

(Stanislaus County Assessor's Parcel No. 002-01 117-0913-001)

The Superintendent of Streets of the City of Modesto has been instructed by the City Council of the City of Modesto to notify you to construct or cause to be constructed certain improvements, a description of said improvements, the manner of their construction, and the materials to be used, to be as specified below:

Sidewalk along the street frontage abutting Kearney Avenue on the East side of Block 6080 in the City of Modesto, all of said construction to be in accordance with the City of Modesto standards.

The City Council will hear and pass upon objections or protests, if any, which may be raised by any property owner or other interested persons at 7:50 p.m. on the 22nd day of May, 1972, in the City Council chambers, located in the City Hall at 801 Eleventh Street, Modesto, California.

If construction is not commenced within sixty (60) days, or if construction is not diligently and without interruption prosecuted to completion, the Superintendent of Street shall cause the construction to be done and the cost of the same shall be a lien on the property.

Dated this 9th day of May, 1972.

RC Campbell  
ROSS CAMPBELL  
Superintendent of Streets  
City of Modesto

NOTICE IS HEREBY GIVEN:

TO: NAME Ms. Teresa Wilen

ADDRESS 1334 10th St., Modesto, California 95354

OWNER OF RECORD OF PROPERTY DESCRIBED AS FOLLOWS:

All that real property in the City of Modesto, County of Stanislaus, State of California, described as follows:

The South 50 feet of Lot 16 of Wilen Tract as per map filed April 27, 1945 in Volume 14 of Maps, Page 32, Stanislaus County Records.

(Stanislaus County Assessor's Parcel No. 002-01 117-0914-004)

The Superintendent of Streets of the City of Modesto has been instructed by the City Council of the City of Modesto to notify you to construct or cause to be constructed certain improvements, a description of said improvements, the manner of their construction, and the materials to be used, to be as specified below:

Sidewalk along the street frontage abutting Kearney Avenue on the East side of Block 6080 in the City of Modesto, all of said construction to be in accordance with the City of Modesto standards.

The City Council will hear and pass upon objections or protests, if any, which may be raised by any property owner or other interested persons at 7:50 p.m. on the 22nd day of May, 1972, in the City Council chambers, located in the City Hall at 801 Eleventh Street, Modesto, California.

If construction is not commenced within sixty (60) days, or if construction is not diligently and without interruption prosecuted to completion, the Superintendent of Street shall cause the construction to be done and the cost of the same shall be a lien on the property.

Dated this 9th day of May, 1972.

By RC Campbell  
ROSS CAMPBELL  
Superintendent of Streets  
City of Modesto

NOTICE IS HEREBY GIVEN:

TO: NAME Mr. Robert Weisenbach

ADDRESS 1500 Del Vista Av., Modesto, California 95350

OWNER OF RECORD OF PROPERTY DESCRIBED AS FOLLOWS:

All that real property in the City of Modesto, County of Stanislaus, State of California, described as follows:

Lot 1 of Block 919 of College Gardens No. 2 as per map filed December 9, 1946 in Volume 16 of Maps, Page 10, Stanislaus County Records.

(Stanislaus County Assessor's Parcel No. 002-03 115-0530-001)

The Superintendent of Streets of the City of Modesto has been instructed by the City Council of the City of Modesto to notify you to construct or cause to be constructed certain improvements, a description of said improvements, the manner of their construction, and the materials to be used, to be as specified below:

Sidewalk along the street frontage abutting Kearney Avenue on the East side of Block 919 in the City of Modesto, all of said construction to be in accordance with the City of Modesto standards.

The City Council will hear and pass upon objections or protests, if any, which may be raised by any property owner or other interested persons at 7:50 p.m. on the 22nd day of May, 1972, in the City Council chambers, located in the City Hall at 801 Eleventh Street, Modesto, California.

If construction is not commenced within sixty (60) days, or if construction is not diligently and without interruption prosecuted to completion, the Superintendent of Street shall cause the construction to be done and the cost of the same shall be a lien on the property.

Dated this 9th day of May, 1972.

By RC Campbell  
ROSS CAMPBELL  
Superintendent of Streets  
City of Modesto

NOTICE IS HEREBY GIVEN:

TO: NAME Mr. Richard Lyng

ADDRESS P.O. Box 3777, Modesto, California 95352

OWNER OF RECORD OF PROPERTY DESCRIBED AS FOLLOWS:

All that real property in the City of Modesto, County of Stanislaus, State of California, described as follows:

Commencing at the Northeast corner of the Southwest  $\frac{1}{4}$  of the Southeast  $\frac{1}{4}$  of said Section 19, Township 3 South, Range 9 East, M.D.B.&M., thence North 89 11' West and along the North line of the Southwest  $\frac{1}{4}$  of the Southeast  $\frac{1}{4}$  of Section 19 a distance of 30.00 feet; thence South 0 01' West and along the West line of the 60.00 foot Street known as Kearney Avenue a distance of 670.00 feet to a point on the South line of a 60.00 foot Street known as Leonard Avenue; thence North 89 11' West and along the Southerly line of Leonard Avenue a distance of 456.83 feet; thence along a curve concave to the Northeast an arc distance of 76.21 feet, thence South 42 56' East a distance of 200.00 feet, thence South 47 04' West a distance of 300 feet; thence along the Northeasterly line of said Highway 99 a distance of 395.90 feet; thence along a curve concave to the Northeast an arc distance of 12.93 feet; thence South 89 15' East a distance of 282.11 feet; thence along a curve concave to the Northwest an arc distance of 23.75 feet; thence North 0 01' East a distance of 289.18 feet; thence along a curve concave to the Northwest an arc distance of 78.51 feet; thence North 0 01' East a distance of 133.84 feet to the true point of beginning.

(Stanislaus County Assessor's Parcel No. 002-03 115-0202-004)

The Superintendent of Streets of the City of Modesto has been instructed by the City Council of the City of Modesto to notify you to construct or cause to be constructed certain improvements, a description of said improvements, the manner of their construction, and the materials to be used, to be as specified below:

Sidewalk along the street frontage abutting Kearney Avenue on the East side of Block 905 in the City of Modesto, all of said construction to be in accordance with the City of Modesto standards.

The City Council will hear and pass upon objections or protests, if any, which may be raised by any property owner or other interested persons at 7:50 p.m. on the 22nd day of May, 1972, in the City Council chambers, located in the City Hall at 801 Eleventh Street, Modesto, California.

If construction is not commenced within sixty (60) days, or if construction is not diligently and without interruption prosecuted to completion, the Superintendent of Street shall cause the construction to be done and the cost of the same shall be a lien on the property.

Dated this 9th day of May, 1972.

By RC Campbell  
ROSS CAMPBELL  
Superintendent of Streets  
City of Modesto

MODESTO CITY COUNCIL  
RESOLUTION NO. 72-630

A RESOLUTION APPROVING THE FINAL MAP OF THE  
GREENFIELD VILLAGE NO. 3 SUBDIVISION  
OF THE CITY OF MODESTO.

WHEREAS, Wolverine Building Service, Inc., a corporation,

---

is  
~~was~~ possessed of a tract of land situate in the City of Modesto, County  
of Stanislaus, consisting of 12.31 acres, known as the \_\_\_\_\_  
Greenfield Village No. 3 Subdivision, and

WHEREAS, a tentative map of said tract was approved by the  
City Planning Commission on the 7th day of April, 1970,  
and

WHEREAS, the final map of said tract has been approved by the  
Secretary of the City Planning Commission, and

WHEREAS, the City Engineer of the City of Modesto has  
certified that the final map of said Greenfield Village No. 3  
\_\_\_\_\_ Subdivision meets all of the provisions of the  
California Subdivision Map Act and the provisions of the Modesto  
Municipal Code relating to subdivisions, and that the map is technically  
correct,

NOW, THEREFORE, BE IT RESOLVED by the Council of the City  
of Modesto that said final map of the Greenfield Village No. 3  
\_\_\_\_\_ Subdivision be approved; that the streets, alleys and  
easements as shown thereon within the boundaries of said tract be  
accepted on behalf of the public for public use; and that the City  
Clerk be authorized to certify the map of said tract on behalf of the  
City of Modesto after the fees in the amount of Three Thousand Two  
Hundred Fifty-Eight and 58/100ths (\$3,258.58) Dollars, as required by  
the Modesto Municipal Code, for checking, copies of maps and recording  
have been paid, and subdividers have furnished improvement securities  
as defined in Section 11612 of the Business and Professions Code of  
the State of California. Said improvement securities shall be in  
forms acceptable to the City Attorney and in the amounts required by

the Agreement hereinafter referred to, and shall secure the obligations set forth in clause (a) and clause (b) of the second sentence of the third paragraph of said Section 11612.

BE IT FURTHER RESOLVED that the City Manager and the City Clerk be authorized to execute and attest, respectively, an agreement with subdividers as required by Section 4-4.604(c) of the Modesto Municipal Code.

The foregoing resolution was introduced at a regular meeting of the Council of the City of Modesto held on the 8th day of May, 1972, by Councilman Smith, who moved its adoption, which motion being duly seconded by Councilman Elliott, was upon roll call carried and the resolution adopted by the following vote:

AYES: Councilmen: Dunlap, Elliott, Simon, Smith, Mayor Davies

NOES: Councilmen: None

ABSENT: Councilmen: Dixon, Newton

ATTEST: W. T. Chynoweth  
W. T. CHYNOWETH, City Clerk

(SEAL)

APPROVED AS TO FORM:

By Elwyn L. Johnson  
ELWYN L. JOHNSON, City Attorney

MODESTO CITY COUNCIL  
RESOLUTION NO. 72-631

A RESOLUTION SETTING TIME AND PLACE FOR HEARING RECOMMENDATION OF PLANNING COMMISSION TO AMEND PLANNED DEVELOPMENT ZONE, P-D(83) TO ALLOW EXPANSION OF SAID PLANNED DEVELOPMENT ZONE TO INCLUDE PROPERTY LOCATED ON THE NORTH SIDE OF DOWNEY AVENUE WEST OF JOHNSON STREET (Modesto Affiliated Church Housing Corp.)

BE IT HEREBY RESOLVED by the Council of the City of

Modesto that May 22, 1972 , at 7:45 P.M. in the Council Chambers, City Hall, 801 Eleventh Street, Modesto, California is hereby set as the time and place for consideration of recommendation of Planning Commission to amend Planned Development Zone, P-D(83) to allow expansion of said Planned Development Zone to include property located on the north side of Downey Avenue west of Johnson Street

The foregoing resolution was introduced at a regular meeting of the Council of the City of Modesto held on the 8th day of May, 1972, by Councilman Smith , who moved its adoption, which motion being duly seconded by Councilman Elliott, was upon roll call carried and the resolution adopted by the following vote:

AYES: Councilmen: Dunlap, Elliott, Simon, Smith, Mayor Davies

NOES: Councilmen: None

ABSENT: Councilmen: Dixon, Newton

ATTEST: W. T. Chynoweth  
W. T. CHYNOWETH, City Clerk

MODESTO CITY COUNCIL  
RESOLUTION NO. 72-632

A RESOLUTION APPROVING APPROPRIATION TRANSFER OF \$1,397 TO PROVIDE FUNDS NEEDED TO PURCHASE TYPEWRITER, CALCULATOR AND DICTATOR

BE IT RESOLVED by the Council of the City of Modesto that the following appropriation transfer(s) are approved:

GENERAL FUND(101)

FROM: General Reserve (60-101)	\$1,397
TO: Typewriter (5501-8-101)	\$ 577
Calculator (5502-8-101)	\$ 300
Dictator (5503-8-101)	\$ 520

(The typewriter that the Administrative Assistant was using was transferred from the Manager's office to the Personnel office for the additional girl hired recently. It has been determined that the Administrative Assistant does need a typewriter, so it is proposed to purchase a new typewriter for the Secretary and transfer her old one to the Assistant's desk. The Administrative Assistant needs a calculator when working on information for Head Rest funds, applications for federal funds and statistical studies on crime, etc. The dictating machine is needed to replace the 17-year old machine that the Adm. Assistant has been using and which is completely worn out. The company can no longer repair it.)


The foregoing resolution was introduced at a regular meeting of the Council of the City of Modesto held on the 8th day of May, 1972, by Councilman Smith, who moved its adoption, which motion being duly seconded by Councilman Elliott, was upon roll call carried and the resolution adopted by the following vote:

AYES: Councilmen: Dunlap, Elliott, Simon, Smith, Mayor Davies

NOES: Councilmen: None

ABSENT: Councilmen: Dixon, Newton

ATTEST:

  
W. T. CHYNOWETH, City Clerk

MODESTO CITY COUNCIL  
RESOLUTION NO. 72-633

A RESOLUTION APPROVING APPROPRIATION TRANSFER OF \$1,500 TO PROVIDE FUNDS NEEDED TO PAY THE STATE FOR THE CITY'S SHARE OF THE DESIGN COST FOR THE PRESCOTT-CARPENTER-99-S.P. CO. OVERPASS

BE IT RESOLVED by the Council of the City of Modesto that the following appropriation transfer(s) are approved:

SPECIAL GAS TAX STREET IMPROVEMENT FUND (207)

FROM: General Reserve (60-207)	\$1,500
TO: Prescott-Carpenter Overpass (6735-207)	\$1,500

(In May, 1970, the City Council agreed to pay the State for the City's share of the design cost for the Prescott-Carpenter-99-S.P. Co. overpass. The agreement provides that the City will pay \$16,875, and if the design costs exceed this amount, the City will also pay the excess. The State has now billed for \$1,500 additional design costs.)

The foregoing resolution was introduced at a regular meeting of the Council of the City of Modesto held on the 8th day of May, 1972, by Councilman Smith, who moved its adoption, which motion being duly seconded by Councilman Elliott, was upon roll call carried and the resolution adopted by the following vote:

AYES: Councilmen: Dunlap, Elliott, Simon, Smith, Mayor Davies

NOES: Councilmen: None

ABSENT: Councilmen: Dixon, Newton

ATTEST:

  
W. T. CHYNOWETH, City Clerk

MODESTO CITY COUNCIL  
RESOLUTION NO. 72-634

A RESOLUTION APPROVING APPOINTMENTS AS MEMBERS OF THE DISADVANTAGED  
SUBCOMMITTEE OF PROJECT GREATER MODESTO

BE IT HEREBY RESOLVED by the Council of the City of Modesto  
that the following people are hereby appointed as members of the  
Disadvantaged Subcommittee of Project Greater Modesto:

Sid Cordell  
Security Title Company  
920 Twelfth Street  
Modesto 95354

John L. Rice  
State Dept. of Human Resources  
3416 Montclair Circle  
Modesto 95350

Kent Sacknitz  
Bank of America  
1226 Cecil Way  
Modesto 95350

Merle E. Wolf  
Emanuel Hospital, Turlock  
209 Palm Avenue  
Modesto, 95350

Frank Muench  
Modesto Junior College  
920 Del Rey  
Modesto, California 95350

Inger Van Wagner  
Housewife  
1313 Celeste Drive, #28  
Modesto 95350


The foregoing resolution was introduced at a regular meeting  
of the Council of the City of Modesto held on the 8th day of May,  
1972, by Councilman Dixon, who moved its adoption, which motion  
being duly seconded by Councilman Newton, was upon roll call  
carried and the resolution adopted by the following vote:

AYES: Councilmen: Dixon, Dunlap, Elliott, Newton, Simon,  
Smith, Mayor Davies

NOES: Councilmen: None

ABSENT: Councilmen: None

ATTEST:

  
W. T. CHYNOWETH, City Clerk

MODESTO CITY COUNCIL  
RESOLUTION NO. 72-635

A RESOLUTION APPOINTING DON PRATHER AS CHAIRMAN OF YOUTH SUBCOMMITTEE  
OF PROJECT GREATER MODESTO

BE IT HEREBY RESOLVED by the Council of the City of Modesto  
that the following person is hereby appointed as Chairman of the  
Youth Subcommittee of Project Greater Modesto:

Don Prather  
1321 Lorry Avenue  
Modesto, California 95350


The foregoing resolution was introduced at a regular meeting  
of the Council of the City of Modesto held on the 8th day of May,  
1972, by Councilman Dixon, who moved its adoption, which motion  
being duly seconded by Councilman Newton, was upon roll call carried  
and the resolution adopted by the following vote:

AYES: Councilmen: Dixon, Dunlap, Elliott, Newton, Simon,  
Smith, Mayor Davies

NOES: Councilmen: None

ABSENT: Councilmen: None

ATTEST:

  
\_\_\_\_\_  
W. T. CHYNOWETH, City Clerk

MODESTO CITY COUNCIL  
RESOLUTION NO. 72-636

A RESOLUTION APPOINTING MEMBER OF THE TRANSPORTATION SUBCOMMITTEE OF  
PROJECT GREATER MODESTO (George Doemel)

WHEREAS, Section 1102 of the Charter of the City of Modesto  
authorizes the City Council to appoint members to various Boards and  
Commissions;

NOW, THEREFORE, BE IT RESOLVED by the Council of the City of  
Modesto as follows:

SECTION 1. The following person is hereby appointed to the  
Modesto  
Transportation Subcommittee of Project Greater /for the respective  
term as indicated:

George Doemel  
3308 Cranford Lane  
Modesto, California 95350

SECTION 2. The City Clerk is hereby directed to transmit a copy  
of this resolution to the newly appointed member of the Transportation  
Modesto  
Subcommittee of Project Greater / and the Secretary thereof.

The foregoing resolution was introduced at a regular meeting  
of the Council of the City of Modesto held on the 8th day of  
May, 19 72, by Councilman Dixon, who moved its  
adoption, which motion being duly seconded by Councilman Newton  
was upon roll call carried and the resolution adopted by the following  
vote:

AYES: Councilmen: Dixon, Dunlap, Elliott, Newton, Simon,  
Smith, Mayor Davies

NOES: Councilmen: None

ABSENT: Councilmen: None

ATTEST:

  
\_\_\_\_\_  
W. T. CHYNOWETH, City Clerk

MODESTO CITY COUNCIL  
RESOLUTION NO. 72-637

RE  
A RESOLUTION/APPOINTING MEMBERS OF THE PLANNING COMMISSION FOR A TERM  
ENDING JANUARY 1, 1976 (Frank Muratore and John E. Griffin)

WHEREAS, Section 1102 of the Charter of the City of Modesto  
authorizes the City Council to appoint members to various Boards and  
Commissions;

NOW, THEREFORE, BE IT RESOLVED by the Council of the City of  
Modesto as follows:

SECTION 1. The following persons <sup>are</sup> ~~is~~ <sup>re</sup> hereby/appointed to the  
Planning Commission for the respective  
term as indicated: (Term ending January 1, 1976)

Frank Muratore  
712 Brady  
Modesto 95354

John E. Griffin, Jr.  
1008 - 12th Street  
Modesto 95354

SECTION 2. The City Clerk is hereby directed to transmit a copy  
of this resolution to the newly/<sup>re</sup>appointed member of the Planning  
Commission and the Secretary thereof.


The foregoing resolution was introduced at a regular meeting  
of the Council of the City of Modesto held on the 8th day of  
May, 1972, by Councilman Dixon, who moved its  
adoption, which motion being duly seconded by Councilman Newton  
was upon roll call carried and the resolution adopted by the following  
vote:

AYES: Councilmen: Dixon, Dunlap, Elliott, Newton, Simon,  
Smith, Mayor Davies

NOES: Councilmen: None

ABSENT: Councilmen: None

ATTEST:

  
W. T. CHYNOWETH, City Clerk

MODESTO CITY COUNCIL  
RESOLUTION NO. 72-638

re  
A RESOLUTION/APPOINTING MEMBER OF THE PERSONNEL COMMISSION FOR A TERM  
ENDING JANUARY 1, 1976 (Robert Venn)

WHEREAS, Section 1102 of the Charter of the City of Modesto  
authorizes the City Council to appoint members to various Boards and  
Commissions;

NOW, THEREFORE, BE IT RESOLVED by the Council of the City of  
Modesto as follows:

SECTION 1. The following person is hereby <sup>re</sup>/appointed to the  
Personnel Commission for the respective  
term as indicated: (Term ending January 1, 1976)

Robert Venn  
317 Northwood Drive  
Modesto, California 95350

SECTION 2. The City Clerk is hereby directed to transmit a copy  
of this resolution to the newly <sup>re</sup>/appointed member of the Personnel  
Commission and the Secretary thereof.

The foregoing resolution was introduced at a regular meeting  
of the Council of the City of Modesto held on the 8th day of  
May, 1972, by Councilman Dixon, who moved its  
adoption, which motion being duly seconded by Councilman Newton,  
was upon roll call carried and the resolution adopted by the following  
vote:

AYES:	Councilmen:	Dixon, Dunlap, Elliott, Newton, Simon, Smith, Mayor Davies
NOES:	Councilmen:	None
ABSENT:	Councilmen:	None

ATTEST:

  
W. T. CHYNOWETH, City Clerk

MODESTO CITY COUNCIL  
RESOLUTION NO. 72-639

RE  
A RESOLUTION/APPOINTING MEMBER OF THE BOARD OF ZONING ADJUSTMENT FOR  
A TERM ENDING JANUARY 1, 1976 (Wesley W. Hall)

WHEREAS, Section 1102 of the Charter of the City of Modesto  
authorizes the City Council to appoint members to various Boards and  
Commissions;

NOW, THEREFORE, BE IT RESOLVED by the Council of the City of  
Modesto as follows:

SECTION 1. The following person is hereby/<sup>re</sup>appointed to the  
Board of Zoning Adjustment for the respective  
term as indicated: (Term ending January 1, 1976)

Wesley W. Hall  
1913 Camelot Ct.  
Modesto, California 95350

SECTION 2. The City Clerk is hereby directed to transmit a copy  
of this resolution to the newly/<sup>re</sup>appointed member of the Board of  
Zoning Adjustment and the Secretary thereof.


The foregoing resolution was introduced at a regular meeting  
of the Council of the City of Modesto held on the 8th day of  
May, 1972, by Councilman Dixon, who moved its  
adoption, which motion being duly seconded by Councilman Newton,  
was upon roll call carried and the resolution adopted by the following  
vote:

AYES: Councilmen: Dixon, Dunlap, Elliott, Newton, Simon,  
Smith, Mayor Davies

NOES: Councilmen: None

ABSENT: Councilmen: None

ATTEST:

  
W. T. CHYNOWETH, City Clerk

MODESTO CITY COUNCIL  
RESOLUTION NO. 72-640

RE

A RESOLUTION/APPOINTING MEMBERS OF THE BOARD OF APPEALS, DANGEROUS BUILDING CODE AND HOUSING CODE (Louis F. Gianelli and Rex Higbee)

WHEREAS, Section 1102 of the Charter of the City of Modesto authorizes the City Council to appoint members to various Boards and Commissions;

NOW, THEREFORE, BE IT RESOLVED by the Council of the City of Modesto as follows:

SECTION 1. The following persons <sup>are</sup> ~~is~~ <sup>re</sup> hereby/appointed to the Board of Appeals, Dangerous Building Code and / <sup>Housing Code</sup> for the respective term as indicated: (Term ending January 1, 1976)

Louis F. Gianelli	Rex Higbee
602 Northgate Drive	3205 Tully Road
Modesto, California 95350	Modesto, California 95350

SECTION 2. The City Clerk is hereby directed to transmit a copy of this resolution to the newly <sup>re</sup> / appointed members of the Board of Appeals, Dangerous Building Code and / <sup>Housing Code</sup> and the Secretary thereof.

The foregoing resolution was introduced at a regular meeting of the Council of the City of Modesto held on the 8th day of May, 1972, by Councilman Dixon, who moved its adoption, which motion being duly seconded by Councilman Newton, was upon roll call carried and the resolution adopted by the following vote:

AYES: Councilmen: Dixon, Dunlap, Elliott, Newton, Simon, Smith, Mayor Davies

NOES: Councilmen: None

ABSENT: Councilmen: None

ATTEST:

  
W. T. CHYNOWETH, City Clerk

MODESTO CITY COUNCIL  
RESOLUTION NO. 72-641

RE  
A RESOLUTION APPOINTING MEMBERS OF THE FARM-CITY ADVISORY COMMITTEE FOR  
A TERM ENDING MAY 1, 1976 (Paul D. LaVine and Bob Young)

WHEREAS, Section 1102 of the Charter of the City of Modesto  
authorizes the City Council to appoint members to various Boards and  
Commissions;

NOW, THEREFORE, BE IT RESOLVED by the Council of the City of  
Modesto as follows:

SECTION 1. The following persons <sup>are</sup> ~~is~~ hereby appointed to the  
Farm-City Advisory Committee for the respective  
term as indicated: (Term ending May 1, 1976)

Paul D. LaVine  
3016 Old Oakdale Rd.  
Modesto, California 95350

Bob Young  
4620 Dale Road  
Modesto, California 95350

SECTION 2. The City Clerk is hereby directed to transmit a copy  
of this resolution to the newly <sup>re</sup> appointed members of the Farm-City  
Advisory Committee and the Secretary thereof.

The foregoing resolution was introduced at a regular meeting  
of the Council of the City of Modesto held on the 8th day of  
May, 1972, by Councilman Dixon, who moved its  
adoption, which motion being duly seconded by Councilman Newton,  
was upon roll call carried and the resolution adopted by the following  
vote:

AYES: Councilmen: Dixon, Dunlap, Elliott, Newton, Simon,  
Smith, Mayor Davies

NOES: Councilmen: None

ABSENT: Councilmen: None

ATTEST:

  
W. T. CHYNOWETH, City Clerk

MODESTO CITY COUNCIL  
RESOLUTION NO. 72- 642

A RESOLUTION TEMPORARILY TRANSFERRING \$2, 300.00 FROM  
THE GENERAL FUND TO HEAD REST FUND.

WHEREAS, a sum of Two Thousand, Three Hundred and no/100ths  
(\$2, 300.00) Dollars is available in the General Fund (Fund 101), and

WHEREAS, the Council desires to temporarily transfer said sum to the  
Head Rest Fund (Fund 222) to be utilized for operations of the Community Response  
to Drug Abuse Program until required funds matching the grant from the California  
Council on Criminal Justice are received from Head Rest, Inc. ,

NOW, THEREFORE, BE IT RESOLVED by the Council of the City of  
Modesto that the sum of Two Thousand, Three Hundred and no/100ths (\$2, 300.00)  
Dollars be and is hereby transferred from General Fund (Fund 101) to the Head  
Rest Fund (Fund 222) to be utilized for operations of the Community Response to  
Drug Abuse Program until funds are received from Head Rest, Inc.

BE IT FURTHER RESOLVED that the funds are to be transferred back  
to General Fund (Fund 101) upon receipt of the funds from Head Rest, Inc.

BE IT FURTHER RESOLVED that the Director of Finance is hereby  
authorized to take the necessary steps to implement the provisions of this resolution.

The foregoing resolution was introduced at a regular meeting of the  
Council of the City of Modesto held on the 8th day of May, 1972,  
by Councilman Simon, who moved its adoption, which motion  
being duly seconded by Councilman Dixon, was upon roll call  
carried and the resolution adopted by the following vote:

AYES: Councilmen: Dixon, Dunlap, Elliott, Newton, Simon,  
Smith, Mayor Davies

NOES: Councilmen: None

ABSENT: Councilmen: None

ATTEST:   
W. T. CHYNOWETH, City Clerk

(SEAL)

APPROVED AS TO FORM:

By   
ELWYN L. JOHNSON, City Attorney

MODESTO CITY COUNCIL  
RESOLUTION NO. 72-643

A RESOLUTION COMMENDING THE MODESTO POLICE DEPARTMENT FOR DOING AN OUTSTANDING JOB

WHEREAS, law enforcement officers are expected to perform their tasks under the most trying of circumstances, including great personal danger, and

WHEREAS, despite the fact that they must make instantaneous decisions while under stress, they are not permitted the luxury of a mistaken judgment, and

WHEREAS, the members of the Modesto Police Department have demonstrated their ability by virtue of the fact that Modesto has a crime rate which is lower than the national averages and also because of the minimum number of complaints against individual officers, and

WHEREAS, the Modesto City Council has determined that it is fitting and proper to give recognition to the Modesto Police Department during National Police Week.

NOW, THEREFORE, BE IT RESOLVED by the Council of the City of Modesto that the Modesto Police Department be, and hereby is, commended for doing an outstanding job.

The foregoing resolution was introduced at a regular meeting of the Council of the City of Modesto held on the 15th day of May, 1972, by Councilman Smith, who moved its adoption, which motion being duly seconded by Councilman Dixon, was upon roll call carried and the resolution adopted by the following vote:

AYES: Councilmen: Dixon, Dunlap, Elliott, Newton, Simon,  
Smith, Mayor Davies

NOES: Councilmen: None

ABSENT: Councilmen: None

ATTEST:

  
W. T. CHYNOWETH, City Clerk

MODESTO CITY COUNCIL  
RESOLUTION NO. 72-644

A RESOLUTION APPROVING PLANS AND SPECIFICATIONS AND AUTHORIZING CALL  
FOR BIDS FOR ANNUAL REQUIREMENTS FOR READY-MIXED CONCRETE

BE IT HEREBY RESOLVED by the Council of the City of Modesto as follows:

SECTION 1. The plans and specifications for annual requirements for Ready-Mixed Concrete

copies of which are on file, are hereby accepted and approved.

SECTION 2. The City Clerk is hereby authorized to call for public competitive sealed bids for the above named project, to be opened in the office of the City Clerk, 801 11th Street, in the City of Modesto, on May 31, 1972 at 2:10 P.M. and the City Clerk is hereby directed to give notice inviting such sealed bids in the time, form, and manner provided by law.

SECTION 3. After the bids are opened, they shall be tabulated and analyzed and a report submitted to the Council at its next regular meeting.


The foregoing resolution was introduced at a regular meeting of the Council of the City of Modesto held on the 15th day of May, 1972, by Councilman Smith, who moved its adoption, which motion being duly seconded by Councilman Simon, was upon roll call carried and the resolution adopted by the following vote:

AYES: Councilmen: Dixon, Dunlap, Elliott, Newton, Simon, Smith, Mayor Davies

NOES: Councilmen: None

ABSENT: Councilmen: None

ATTEST:

  
\_\_\_\_\_  
W, T, CHYNOWETH, City Clerk

MODESTO CITY COUNCIL  
RESOLUTION NO. 72-645

A RESOLUTION APPROVING PLANS AND SPECIFICATIONS AND AUTHORIZING CALL FOR BIDS FOR ANNUAL REQUIREMENTS OF LIQUID CHLORINE

BE IT HEREBY RESOLVED by the Council of the City of Modesto as follows:

SECTION 1. The plans and specifications for annual requirements of Liquid Chlorine

copies of which are on file, are hereby accepted and approved.

SECTION 2. The City Clerk is hereby authorized to call for public competitive sealed bids for the above named project, to be opened in the office of the City Clerk, 801 11th Street, in the City of Modesto, on May 31, 1972 at 2:30 P.M. and the City Clerk is hereby directed to give notice inviting such sealed bids in the time, form, and manner provided by law.

SECTION 3. After the bids are opened, they shall be tabulated and analyzed and a report submitted to the Council at its next regular meeting.

The foregoing resolution was introduced at a regular meeting of the Council of the City of Modesto held on the 15th day of May, 1972, by Councilman Smith, who moved its adoption, which motion being duly seconded by Councilman Simon, was upon roll call carried and the resolution adopted by the following vote:

AYES: Councilmen: Dixon, Dunlap, Elliott, Newton, Simon, Smith, Mayor Davies  
NOES: Councilmen: None  
ABSENT: Councilmen: None

ATTEST:   
W, T, CHYNOWETH, City Clerk

MODESTO CITY COUNCIL  
RESOLUTION NO. 72-646

A RESOLUTION APPROVING PLANS AND SPECIFICATIONS AND AUTHORIZING CALL FOR BIDS FOR ANNUAL REQUIREMENTS OF LIQUID ANHYDROUS AMMONIA

BE IT HEREBY RESOLVED by the Council of the City of Modesto as follows:

SECTION 1. The plans and specifications for annual requirements of Liquid Anhydrous Ammonia

copies of which are on file, are hereby accepted and approved.

SECTION 2. The City Clerk is hereby authorized to call for public competitive sealed bids for the above named project, to be opened in the office of the City Clerk, 801 11th Street, in the City of Modesto, on May 31, 1972 at 2:20 P.M. and the City Clerk is hereby directed to give notice inviting such sealed bids in the time, form, and manner provided by law.

SECTION 3. After the bids are opened, they shall be tabulated and analyzed and a report submitted to the Council at its next regular meeting.

The foregoing resolution was introduced at a regular meeting of the Council of the City of Modesto held on the 15th day of May, 1972, by Councilman Smith, who moved its adoption, which motion being duly seconded by Councilman Simon, was upon roll call carried and the resolution adopted by the following vote:

AYES: Councilmen: Dixon, Dunlap, Elliott, Newton, Simon, Smith, Mayor Davies

NOES: Councilmen: None

ABSENT: Councilmen: None

ATTEST:

  
\_\_\_\_\_  
W, T, CHYNOWETH, City Clerk

MODESTO CITY COUNCIL  
RESOLUTION NO. 72-647

A RESOLUTION APPROVING PLANS AND SPECIFICATIONS AND AUTHORIZING CALL FOR BIDS FOR FURNISHING ANNUAL REQUIREMENTS OF LIQUID AND EMULSIFIED ASPHALTS

BE IT HEREBY RESOLVED by the Council of the City of Modesto as follows:

SECTION 1. The plans and specifications for furnishing annual requirements of liquid and emulsified asphalts

copies of which are on file, are hereby accepted and approved.

SECTION 2. The City Clerk is hereby authorized to call for public competitive sealed bids for the above named project, to be opened in the office of the City Clerk, 801 11th Street, in the City of Modesto, on May 31, 1972 at 2:40 P.M. and the City Clerk is hereby directed to give notice inviting such sealed bids in the time, form, and manner provided by law.

SECTION 3. After the bids are opened, they shall be tabulated and analyzed and a report submitted to the Council at its next regular meeting.

The foregoing resolution was introduced at a regular meeting of the Council of the City of Modesto held on the 15th day of May, 1972, by Councilman Smith, who moved its adoption, which motion being duly seconded by Councilman Simon, was upon roll call carried and the resolution adopted by the following vote:

AYES: Councilmen: Dixon, Dunlap, Elliott, Newton, Simon, Smith, Mayor Davies

NOES: Councilmen: None

ABSENT: Councilmen: None

ATTEST: W. T. Chynoweth  
W, T. CHYNOWETH, City Clerk

MODESTO CITY COUNCIL  
RESOLUTION NO. 72-648

A RESOLUTION ACCEPTING THE BID OF FERRERO ELECTRIC, INC. FOR INSTALLATION OF LIGHTS AT SHERWOOD AND MARSHALL PARKS

WHEREAS, Resolution No. 72-545 , adopted by the Council of the City of Modesto on April 24, 1972 , approved the plans and specifications for the installation of lights at Sherwood and Marshall Parks and authorized the calling for bids, and

WHEREAS, the bids received for the installation of lights at Sherwood and Marshall Parks were opened at 10:00 A.M. on May 9, 1972 and later tabulated by the Director of Parks & Recreation for the consideration of the Council, and

WHEREAS, the Director of Parks & Recreation has recommended that the bid of Ferrero Electric, Inc. in the amount of \$6,485

be accepted as the lowest responsible bid.

NOW, THEREFORE, BE IT RESOLVED by the Council of the City of Modesto that the bid of Ferrero Electric, Inc. in the amount of \$6,485

be accepted and the execution of a contract for the completion of the project by the City's designated officials be authorized.

The foregoing resolution was introduced at a regular meeting of the Council of the City of Modesto held on the 15th day of May, 1972 , by Councilman Smith , who moved its adoption, which motion being duly seconded by Councilman Simon , was upon roll call carried and the resolution adopted by the following vote:

AYES: Councilmen: Dixon, Dunlap, Elliott, Newton, Simon, Smith, Mayor Davies

NOES: Councilmen: None

ABSENT: Councilmen: None

ATTEST:

  
W. T. CHYNOWETH, City Clerk

MODESTO CITY COUNCIL  
RESOLUTION NO. 72-649

A RESOLUTION ACCEPTING THE BID OF A. C. CONSTRUCTION CO. FOR CONSTRUCTION OF PLAY AREAS, INTERNAL WALKS AND PICNIC UNITS AT MARSHALL AND SHERWOOD PARKS

WHEREAS, Resolution No. 72-546 , adopted by the Council of the City of Modesto on April 24, 1972 , approved the plans and specifications for the construction of play areas, internal walks and picnic units at Marshall and Sherwood Parks and authorized the calling for bids, and

WHEREAS, the bids received for the construction of play areas, internal walks and picnic units at Marshall and Sherwood Parks were opened at 10:10 A.M. on May 9, 1972 and later tabulated by the Director of Parks and Rec-<sup>reation</sup>/for the consideration of the Council, and

WHEREAS, the Director of Parks and Recreation has recommended that the bid of A. C. Construction Co. in the amount of \$50,862

be accepted as the lowest responsible bid.

NOW, THEREFORE, BE IT RESOLVED by the Council of the City of Modesto that the bid of A. C. Construction Co. in the amount of \$50,862

be accepted and the execution of a contract for the completion of the project by the City's designated officials be authorized.

The foregoing resolution was introduced at a regular meeting of the Council of the City of Modesto held on the 15th day of May, 1972 , by Councilman Smith , who moved its adoption, which motion being duly seconded by Councilman Simon , was upon roll call carried and the resolution adopted by the following vote:

AYES: Councilmen: Dixon, Dunlap, Elliott, Newton, Simon,  
Smith, Mayor Davies

NOES: Councilmen: None

ABSENT: Councilmen: None

ATTEST:

  
W. T. CHYNOWETH, City Clerk

MODESTO CITY COUNCIL  
RESOLUTION NO. 72-650

A RESOLUTION ACCEPTING THE BID OF PERVO PAINT CO., LOS ANGELES, TO FURNISH ANNUAL REQUIREMENTS OF TRAFFIC LINE PAINT

WHEREAS, Resolution No. 72-509, adopted by the Council of the City of Modesto on April 17, 1972, approved the plans and specifications for the annual requirements of Traffic Line Paint

and authorized the calling for bids, and

WHEREAS, the bids received for the annual requirements of Traffic Line Paint were opened at 2:00 P.M. on May 2, 1972 and later tabulated by

the Director of Finance for the consideration of the Council, and

WHEREAS, the Director of Finance has recommended that the bid of Pervo Paint Co., Los Angeles in the amount of

\$2.27	per gal.	white
\$2.55	" "	yellow
\$3.76	" "	red

be accepted as the lowest responsible bid.

NOW, THEREFORE, BE IT RESOLVED by the Council of the City of Modesto that the bid of Pervo Paint Co., Los Angeles in the amount of

\$2.27	per gal.	white
\$2.55	" "	yellow
\$3.76	" "	red

be accepted and the execution of a contract for the completion of the project by the City's designated officials be authorized.


The foregoing resolution was introduced at a regular meeting of the Council of the City of Modesto held on the 15th day of May, 1972, by Councilman Smith, who moved its adoption, which motion being duly seconded by Councilman Simon, was upon roll call carried and the resolution adopted by the following vote:

AYES: Councilmen: Dixon, Dunlap, Elliott, Newton, Simon, Smith, Mayor Davies

NOES: Councilmen: None

ABSENT: Councilmen: None

ATTEST:

  
W. T. CHYNOWETH, City Clerk

MODESTO CITY COUNCIL  
RESOLUTION NO. 72-651

A RESOLUTION ACCEPTING THE CONSTRUCTION OF ALBERT M. BIEHL'S CONTRACT  
FOR THE PLANTING AND IRRIGATION AT DOWNEY PARK

WHEREAS, a report has been filed by the Director of Public Works that the construction of planting and irrigation at Downey Park has been completed by Albert M. Biehl

in accordance with the contract agreement dated September 30, 1971.

NOW, THEREFORE, BE IT RESOLVED that the construction of planting and irrigation at Downey Park be accepted from said contractor, Albert M. Biehl

that notice of completion be filed with the Recorder of Stanislaus County and that payment of amounts due in the amount of \$48,371.00 as provided in the contract, be authorized.

The foregoing resolution was introduced at a regular meeting of the Council of the City of Modesto held on the 15th day of May, 1972, by Councilman Smith, who moved its adoption, which motion being duly seconded by Councilman Simon, was upon roll call carried and the resolution adopted by the following vote:

AYES: Councilmen: Dixon, Dunlap, Elliott, Newton, Simon,  
Smith, Mayor Davies  
NOES: Councilmen: None  
ABSENT: Councilmen: None

ATTEST: W. T. Chynoweth  
W. T. CHYNOWETH, City Clerk

MODESTO CITY COUNCIL  
RESOLUTION NO. 72-652

A RESOLUTION ACCEPTING THE CONSTRUCTION OF S. M. McGAW'S CONTRACT FOR SUBTRUNK SEWER IN TULLY ROAD BETWEEN MONTCLAIR & CLEVINGER

WHEREAS, a report has been filed by the Director of Public Works that the construction of Subtrunk Sewer in Tully Road between Montclair and Clevenger has been completed by S. M. McGaw Co., Inc.

in accordance with the contract agreement dated March 6, 1972

NOW, THEREFORE, BE IT RESOLVED that the construction of Subtrunk Sewer in Tully Road between Montclair & Clevenger be accepted from said contractor, S. M. McGaw Co., Inc.

that notice of completion be filed with the Recorder of Stanislaus County and that payment of amounts due in the amount of \$44,216.00 as provided in the contract, be authorized.


The foregoing resolution was introduced at a regular meeting of the Council of the City of Modesto held on the 15th day of May, 1972, by Councilman Smith, who moved its adoption, which motion being duly seconded by Councilman Simon, was upon roll call carried and the resolution adopted by the following vote:

AYES: Councilmen: Dixon, Dunlap, Elliott, Newton, Simon, Smith, Mayor Davies

NOES: Councilmen: None

ABSENT: Councilmen: None

ATTEST:

  
W. T. CHYNOWETH, City Clerk

MODESTO CITY COUNCIL  
RESOLUTION NO. 72-653

A RESOLUTION WAIVING FORMAL BID PROCEDURE FOR PURCHASE OF FOUR GARDEN REFUSE TRUCKS AND AUTHORIZING STAFF TO NEGOTIATE FOR THE PURCHASE OF FOUR TRUCK CABS AND CHASSIS

BE IT HEREBY RESOLVED by the Council of the City of Modesto that it hereby waives formal bid requirement for the purchase of four garden refuse trucks.

BE IT FURTHER RESOLVED that the staff is hereby authorized to negotiate for the purchase of the four truck cabs and chassis.


The foregoing resolution was introduced at a regular meeting of the Council of the City of Modesto held on the 15th day of May, 1972, by Councilman Smith, who moved its adoption, which motion being duly seconded by Councilman Simon, was upon roll call carried and the resolution adopted by the following vote:

AYES: Councilmen: Dixon, Dunlap, Elliott, Newton, Simon, Smith, Mayor Davies

NOES: Councilmen: None

ABSENT: Councilmen: None

ATTEST:

  
\_\_\_\_\_  
W. T. CHYNOWETH, City Clerk

MODESTO CITY COUNCIL  
RESOLUTION NO. 72-654

A RESOLUTION AUTHORIZING CHASSIS MODIFICATION AND BODY CONSTRUCTION  
FOR FOUR GARDEN REFUSE TRUCKS

BE IT HEREBY RESOLVED by the Council of the City of Modesto that the staff is authorized to negotiate for the necessary chassis modifications and body construction for four garden refuse trucks to be purchased, as outlined in memorandum from the Director of Public Works dated May 15, 1972.

The foregoing resolution was introduced at a regular meeting of the Council of the City of Modesto held on the 15th day of May, 1972, by Councilman Smith, who moved its adoption, which motion being duly seconded by Councilman Simon, was upon roll call carried and the resolution adopted by the following vote:

AYES: Councilmen: Dixon, Dunlap, Elliott, Newton, Simon,  
Smith, Mayor Davies

NOES: Councilmen: None

ABSENT: Councilmen: None

ATTEST:

  
\_\_\_\_\_  
W. T. CHYNOWETH, City Clerk

MODESTO CITY COUNCIL  
RESOLUTION NO. 72-655

A RESOLUTION APPROVING PLANS AND SPECIFICATIONS AND AUTHORIZING CALL FOR BIDS FOR FURNISHING ANNUAL REQUIREMENTS OF ROCK, SAND AND GRAVEL

BE IT HEREBY RESOLVED by the Council of the City of Modesto as follows:

SECTION 1. The plans and specifications for furnishing annual requirements of rock, sand and gravel

copies of which are on file, are hereby accepted and approved.

SECTION 2. The City Clerk is hereby authorized to call for public competitive sealed bids for the above named project, to be opened in the office of the City Clerk, 801 11th Street, in the City of Modesto, on May 31, 1972 at 2:00 P.M. and the City Clerk is hereby directed to give notice inviting such sealed bids in the time, form, and manner provided by law.

SECTION 3. After the bids are opened, they shall be tabulated and analyzed and a report submitted to the Council at its next regular meeting.


The foregoing resolution was introduced at a regular meeting of the Council of the City of Modesto held on the 15th day of May, 1972, by Councilman Smith, who moved its adoption, which motion being duly seconded by Councilman Simon, was upon roll call carried and the resolution adopted by the following vote:

AYES: Councilmen: Dixon, Dunlap, Elliott, Newton, Simon, Smith, Mayor Davies

NOES: Councilmen: None

ABSENT: Councilmen: None

ATTEST:

  
W, T, CHYNOWETH, City Clerk

MODESTO CITY COUNCIL  
RESOLUTION NO. 72-656

A RESOLUTION ORDERING THE WORK OF CONSTRUCTION OF  
IMPROVEMENTS ALONG CERTAIN STREETS IN THE CITY OF  
MODESTO

WHEREAS, Chapter 27 of Part 3 of Division 7 of the Streets and Highways Code of the State of California establishes a procedure pursuant to which the construction of certain improvements may be required, and

WHEREAS, the Council, did, on May 1, 19 72, adopt its Resolution No. 72-595, ordering the installation of certain improvements along certain streets in the City of Modesto, as provided therein, and directing the Superintendent of Streets to give notice requiring the construction of such improvements, and

WHEREAS, the Council did by said resolution, set the 15th day of May, 1972, at 4:15 o'clock P.M., in the Council Chambers, as the time and place for a hearing for the purpose of passing upon objections or protests, if any, which may be raised by the property owners or other interested persons relating to the proposed work, and

WHEREAS, the Superintendent of Streets has caused notices to be given as directed by said Resolution No. 72-595, and

WHEREAS, at the time set for hearing the protests and objections, if any, to the proposed work, the said Council proceeded to hear the same,

NOW, THEREFORE, BE IT RESOLVED by the Council of the City of Modesto as follows:

SECTION 1. All protests and objections of any kind or nature whatsoever to the proposed work as set forth in the notices which are attached hereto, and incorporated by reference herein, are hereby overruled or denied.

SECTION 2, The Superintendent of Streets is hereby directed to proceed with the project as to the properties described in the attached notices in accordance with the provisions of Resolution No. 72-595 and Chapter 27, Part 3, of Division 7 of the Streets and Highways Code of the State of California.

The foregoing resolution was introduced at a regular meeting of the Council of the City of Modesto held on the 15th day of May, 1972, by Councilman Newton, who moved its adoption, which motion being duly seconded by Councilman Dixon, was upon roll call carried and the resolution adopted by the following vote:

AYES: Councilmen: Dixon, Dunlap, Elliott, Newton, Simon,  
Smith, Mayor Davies  
NOES: Councilmen: None  
ABSENT: Councilmen: None

ATTEST:

  
W. T. CHYNOWETH, City Clerk

- (a) Curb and gutter along Bodem Street at 128 Bodem Street, Lot 6 of Block 596. (Manuel S. Cardoza, Jr.)
- (b) Sidewalk along Tully Road at 820 Tully Road, Lot 20 of Block 809. (Frances R. and Gertrude L. Kissinger)
- (c) Sidewalk along Tully Road and Princeton Avenue at 824-26 Tully Road, Lot 1 of Block 809. (Dodds B. Bunch)
- (d) Sidewalk at 902 Tully Road, a portion of Block 810. (Earl M. Allen)
- (e) Sidewalk along Tully Road at 1238 Fordham Avenue, a portion of Block 810. (James A. Davidson)
- (f) Sidewalk at 1430 Tully Road, a portion of Block 6074. (Walter H. Sanford)
- (g) Sidewalk at 1604 Tully Road, Lot 14 of Block 6142. (Alma E. Woodman)
- (h) Sidewalk at 1608 Tully Road, Lot 15 of Block 6142. (Alma E. Woodman)
- (i) Sidewalk at 1612 Tully Road, Lot 16 of Block 6142. (Mario Cannizzaro)
- (j) Sidewalk at 1624 Tully Road, Lot 19 of Block 6142. (Yee C. Mui and Kam Chee Lew)
- (k) Sidewalk at 1628 Tully Road, Lot 20 of Block 6142. (Harold L. Neyman)
- (l) Sidewalk at 1700 Tully Road, Lot 21 of Block 6142. (Frank J. Burton)
- (m) Sidewalk at 1710 Tully Road, Lot 22 of Block 6142. (Bonno V. Kroeze)
- (n) Sidewalk along Tully Road at 1716 Tully Road, a portion of Block 6142. (Henry V. Meedom)
- (o) Sidewalk along Tully Road at 1719 Tully Road, a portion of Block 6118-A. (Joe Nunes, Jr.)
- (p) Sidewalk at 1725-27 Tully Road, a portion of Block 6118-A. (Ralph J. Simas)
- (q) Sidewalk at 1713-17 Tully Road, a portion of Block 6118-A. (Winnie M. Bachmann)
- (r) Sidewalk along Tully Road at 1709 Tully Road, a portion of Block 6118-A. (Owen F. Flory)
- (s) Sidewalk along Tully Road at 1635 Tully Road, a portion of Block 6116. (W. Lawrence Meek)
- (t) Sidewalk at 1631 Tully Road, a portion of Block 6116. (W. Lawrence Meek)
- (u) Sidewalk at 1625-27 Tully Road, a portion of Block 6116. (Kenneth C. Geist)
- (v) Sidewalk at 1611-13 Tully Road, a portion of Block 6116. (Chateau Canvalescent Hospital, Inc.)
- (w) Sidewalk along Tully Road at 1326 Del Rey Avenue, Lot 1 of Block 6027. (Danny R. Harris)
- (x) Sidewalk along Tully Road at 1317 Greenwood Drive, Lot 12 of Block 6027. (Louis H. Sturdivan)

MODESTO CITY COUNCIL  
RESOLUTION NO. 72-657

A RESOLUTION ACCEPTING LAND EASEMENT GRANTED TO THE CITY OF  
MODESTO BY BEARD LAND IMPROVEMENT CO.

WHEREAS, Beard Land Improvement Co. has granted to the City  
of Modesto a land easement for access to and egress from the  
runway alignment indicator light system (RAIL/S) and middle  
marker site at Modesto City-County Airport.

NOW, THEREFORE, BE IT RESOLVED by the Council of the City  
of Modesto that it hereby accepts the land easement granted at  
no cost to the City by Beard Land Improvement Company.

BE IT FURTHER RESOLVED that the Council hereby expresses  
its appreciation to Beard Land Improvement Co. for the grant  
of easement.

The foregoing resolution was introduced at a regular  
meeting of the Council of the City of Modesto held on the 15th  
day of May, 1972 by Councilman Smith, who moved its adoption,  
which motion being duly seconded by Councilman Simon, was upon  
roll call carried and the resolution adopted by the following  
vote:

AYES: Councilmen: Dixon, Dunlap, Elliott, Newton, Simon,  
Smith, Mayor Davies

NOES: Councilmen: None

ABSENT: Councilmen: None

ATTEST:

  
\_\_\_\_\_  
W. T. CHYNOWETH  
City Clerk

MODESTO CITY COUNCIL  
RESOLUTION NO. 72-658

A RESOLUTION APPROVING AGREEMENT BETWEEN THE CITY OF MODESTO AND DEE L. CASTER AND DORIS A. CASTER FOR PURCHASE OF PARK SITE ACQUISITION AND ACCEPTING GRANT DEED (Goldsworthy Park)

BE IT HEREBY RESOLVED by the Council of the City of Modesto that the agreement between the City of Modesto and Dee L. Caster and Doris A. Caster for the purchase of a parcel of land to be used for Goldsworthy Park Site is hereby approved.

BE IT FURTHER RESOLVED that the City Manager is hereby authorized and directed to execute said agreement on behalf of the City of Modesto and the City Clerk authorized to record said Grant Deed with the Recorder of Stanislaus County.

The foregoing resolution was introduced at a regular meeting of the Council of the City of Modesto held on the 15th day of May, 1972, by Councilman Smith, who moved its adoption, which motion being duly seconded by Councilman Simon, was upon roll call carried and the resolution adopted by the following vote:

AYES: Councilmen: Dixon, Dunlap, Elliott, Newton, Simon, Smith, Mayor Davies

NOES: Councilmen: None

ABSENT: Councilmen: None

ATTEST:

  
W. T. CHYNOWETH, City Clerk

MODESTO CITY COUNCIL  
RESOLUTION NO. 72-659

A RESOLUTION APPROVING AGREEMENT BETWEEN THE CITY OF MODESTO AND DEE LYLE CASTER, EXECUTOR, ESTATE OF BERYL CASTER FOR PURCHASE OF PARK SITE ACQUISITION AND ACCEPTING GRANT DEED (Goldsworthy Park)

BE IT HEREBY RESOLVED by the Council of the City of Modesto that the agreement between the City of Modesto and Dee Lyle Caster, Executor, estate of Beryl Caster for the purchase of a parcel of land to be used for Goldsworthy Park Site is hereby approved.

BE IT FURTHER RESOLVED that the City Manager is hereby authorized and directed to execute said agreement on behalf of the City of Modesto and the City Clerk authorized to record said Grant Deed with the Recorder of Stanislaus County.

The foregoing resolution was introduced at a regular meeting of the Council of the City of Modesto held on the 15th day of May, 1972, by Councilman Smith, who moved its adoption, which motion being duly seconded by Councilman Simon, was upon roll call carried and the resolution adopted by the following vote:

AYES: Councilmen: Dixon, Dunlap, Elliott, Newton, Simon,  
Smith, Mayor Davies  
NOES: Councilmen: None  
ABSENT: Councilmen: None

ATTEST:

  
W. T. CHYNOWETH, City Clerk

MODESTO CITY COUNCIL  
RESOLUTION NO. 72-660

A RESOLUTION OF THE CITY OF MODESTO AUTHORIZING  
THE FILING OF AN APPLICATION WITH THE DEPARTMENT  
OF HOUSING AND URBAN DEVELOPMENT FOR A CODE  
ENFORCEMENT GRANT UNDER SECTION 117 OF THE  
HOUSING ACT OF 1949, AS AMENDED

WHEREAS, Section 117 of the Housing Act of 1949, as amended, authorizes the Secretary of Housing and Urban Development to make grants to municipalities and counties to assist them in carrying out programs of concentrated code enforcement in deteriorated or deteriorating areas in which such enforcement, together with certain public improvements to be provided by the locality, may be expected to arrest the decline of the area; and

WHEREAS, it has been found and determined by this body that there exists in this locality certain deteriorated or deteriorating areas for which a program of concentrated code enforcement, combined with certain public improvements, may be expected to arrest the decline of the area; and

WHEREAS, it is recognized that the grant of funds pursuant to Section 117 will impose certain obligations and responsibilities upon the City of Modesto, among which is the obligation to assure that any persons who may be displaced as a result of the code enforcement and public improvements programs are relocated into decent, safe, and sanitary housing in accordance with the regulations of the Department of Housing and Urban Development; and

WHEREAS, Title VI of the Civil Rights Act of 1964 prohibits discrimination on the basis of race, color, or national origin under any program or activity receiving Federal financial assistance and Executive Order 11063 prohibits discrimination on basis of race, color, creed or national origin in sale, lease, or other disposition of residential property (including land intended for residential use) or in the use or occupancy thereof,

NOW, THEREFORE, BE IT RESOLVED by the City Council of the City of Modesto as follows:

1. That an application be filed with the Department of Housing and Urban Development on behalf of the City of Modesto for a code enforcement grant under Section 117 of the Housing Act of 1949, as amended, of two-thirds (2/3rds) of the cost of undertaking and carrying out a code enforcement program, which cost is now estimated to be \$320,412.00, in an area or areas to be designated and specifically described in such application, and that the City Manager is hereby authorized and directed to execute and file such application, to provide such additional information and furnish such documents as may be required by the Department of Housing and Urban Development, to execute such contract or contracts as may be necessary for the grant applied for, to execute and file requisition for funds, and to act as the authorized representative of the City of Modesto in the accomplishment of the code enforcement program.

2. That during the period of the contract for the code enforcement grant the City of Modesto will maintain a level of expenditures for code enforcement activities, exclusive of expenditures in any federally assisted code enforcement or Title I urban renewal project areas, that is not less than the average yearly expenditure for such activities throughout the locality for the two (2) full fiscal years immediately preceding the filing of the application.

3. That the locality has a program for and will provide in a timely manner all necessary public improvements for the code enforcement area.

4. That there exists in the locality an adequate amount of decent, safe, and sanitary housing which is available to persons displaced as a result of the code enforcement and related public improvements programs, at prices which are within their financial means and which are not generally less

desirable in regard to public utilities and public and commercial facilities than the dwellings of the displaced individuals and families, and it is the sense of this body that such displacees, if any, will be relocated in accordance with applicable regulations of the Department of Housing and Urban Development.

5. That the United States of America and the Secretary of Housing and Urban Development be, and they hereby are, assured of full compliance by the City of Modesto with regulations of the Department of Housing and Urban Development effectuating Title VI of the Civil Rights Act of 1964 and applicable Executive Orders.

The foregoing resolution was introduced at a regular meeting of the Council of the City of Modesto held on the 15th day of May, 1972, by Councilman Elliott, who moved its adoption, which motion being duly seconded by Councilman Newton, was upon roll call carried and the resolution adopted by the following vote:

AYES: Councilmen: Dixon, Dunlap, Elliott, Newton, Simon,  
Smith, Mayor Davies  
NOES: Councilmen: None  
ABSENT: Councilmen: None

ATTEST:

  
W. T. CHYNOWETH, City Clerk

(SEAL)

APPROVED AS TO FORM:

BY

ELWYN L. JOHNSON, City Attorney

CERTIFICATE OF RECORDING OFFICER

The undersigned hereby certifies that:

1. He is the duly qualified and acting City Clerk of the City of Modesto (herein called the "Applicant"), and the keeper of its records.


2. The attached resolution is a true and correct copy of the resolution as finally adopted at a meeting of the Applicant held on the 15th day of May, 1972, and duly recorded in his office.

3. Said meeting was duly convened and held in all respects in accordance with law and, to the extent required by law, due and proper notice of such meeting was given. A legal quorum was present throughout the meeting, and a legally sufficient number of members of the Applicant voted in the proper manner for the adoption of said resolution. All other requirements and proceedings under law incident to the proper adoption or passage of said resolution have been duly fulfilled, carried out, and otherwise observed.

4. If an impression of the seal has been affixed below, it constitutes the official seal of the Applicant, and this certificate is hereby executed under such official seal. If no seal has been affixed below, the Applicant does not have and is not legally required to have an official seal.

5. The undersigned is duly authorized to execute this certificate.

IN WITNESS WHEREOF, the undersigned has hereunto set his hand this 16th day of May, 1972.

  
W. T. CHYNOWETH, City Clerk of the City of Modesto, a Municipal Corporation

Subscribed and Sworn to before me this 16th day of May, 1972

Notary Public in and for the County of Stanislaus, State of California

(SEAL)

MODESTO CITY COUNCIL  
RESOLUTION NO. 72-661

A RESOLUTION SUPPORTING PROPOSITION # 2,  
PRIMARY ELECTION BALLOT, JUNE 6, 1972.

WHEREAS, The Legislature enacted and the Governor signed into law Chapter 105, Statutes of 1971, by Assemblyman James Dent, providing for the submission of Proposition #2 on the primary election ballot, June 6, 1972, to authorize the sale of \$350,000,000 of State school bonds, and

WHEREAS, The Legislature enacted and the Governor signed into law Chapter 118, Statutes of 1971, by Assemblyman Leroy Greene authorizing the State Allocation Board to apportion the proceeds of \$250,000,000 of such State bonds to help 271 school districts in 54 counties build earthquake safe schools for one million children (20 percent of Statewide ADA) now housed in structurally inadequate facilities built prior to 1933, and

WHEREAS, Proposition #2 would authorize the sale of \$100,000,000 of such State bonds for the continuation of the State School Building Aid Program in rapid growth, impoverished districts which have exhausted their bond debt capacity, and

WHEREAS, California law mandates by July, 1975 the abandonment, replacement or rehabilitation to Field Act standards of all schools built prior to 1933, and

WHEREAS, Members of school district boards of trustees may be held personally liable for deaths or injuries to pupils and school personnel caused by earthquake damage to pre-Field Act buildings occupied for school purposes subsequent to July, 1975, and

WHEREAS, The February, 1971 earthquake in Los Angeles County, which occurred during the early morning hours when school was not in session, caused the permanent closure of 96 damaged school buildings housing 70,000 pupils,

NOW, THEREFORE, BE IT RESOLVED by the Council of the City of Modesto that it hereby endorses and supports Proposition #2 on the primary election ballot June 6, 1972.

BE IT FURTHER RESOLVED that the City Clerk is hereby directed to send a copy of this resolution to the State Allocation Board.

The foregoing resolution was introduced at a regular meeting of the Council of the City of Modesto held on the 15th day of May, 1972, by Councilman Dixon, who moved its adoption, which motion being duly seconded by Councilman Newton, was upon roll call carried and the resolution adopted by the following vote:

AYES: Councilmen: Dixon, Dunlap, Elliott, Newton, Simon, Smith, Mayor Davies

NOES: Councilmen: None

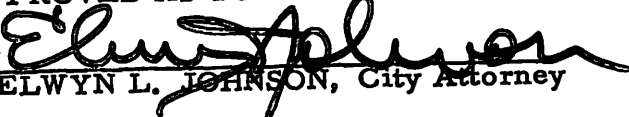
ABSENT: Councilmen: None

ATTEST:

  
W. T. CHYNOWETH, City Clerk

(SEAL)

APPROVED AS TO FORM:

By   
ELWYN L. JOHNSON, City Attorney

MODESTO CITY COUNCIL  
RESOLUTION NO. 72-662

A RESOLUTION APPOINTING MEMBER OF THE FARM-CITY ADVISORY COMMITTEE  
FOR A TERM ENDING MAY 1, 1975 (Mike Berryhill)

WHEREAS, Section 1102 of the Charter of the City of Modesto  
authorizes the City Council to appoint members to various Boards and  
Commissions;

NOW, THEREFORE, BE IT RESOLVED by the Council of the City of  
Modesto as follows:

SECTION 1. The following person is hereby appointed to the  
Farm-City Advisory Committee for the respective  
term as indicated: (Term ending May 1, 1975)

Michael C. Berryhill  
6706 S. Central Avenue  
Ceres, California 95307

SECTION 2. The City Clerk is hereby directed to transmit a copy  
of this resolution to the newly appointed member of the Farm-City  
Advisory Committee and the Secretary thereof.

The foregoing resolution was introduced at a regular meeting  
of the Council of the City of Modesto held on the 15th day of  
May, 1972, by Councilman Dixon, who moved its  
adoption, which motion being duly seconded by Councilman Simon  
was upon roll call carried and the resolution adopted by the following  
vote:

AYES: Councilmen: Dixon, Dunlap, Elliott, Newton, Simon,  
Smith, Mayor Davies

NOES: Councilmen: None

ABSENT: Councilmen: None

ATTEST:

  
\_\_\_\_\_  
W. T. CHYNOWETH, City Clerk

MODESTO CITY COUNCIL  
RESOLUTION NO. 72-663

A RESOLUTION APPOINTING MEMBER OF THE ECOLOGY SUBCOMMITTEE OF PROJECT GREATER MODESTO (Gordon Dewers)

WHEREAS, Section 1102 of the Charter of the City of Modesto authorizes the City Council to appoint members to various Boards and Commissions;

NOW, THEREFORE, BE IT RESOLVED by the Council of the City of Modesto as follows:

SECTION 1. The following person is hereby appointed to the Ecology Subcommittee of Project Greater Modesto for the respective term as indicated:

Gordon Dewers  
3324 Birmingham Drive  
Modesto, California 95350

SECTION 2. The City Clerk is hereby directed to transmit a copy of this resolution to the newly appointed member of the Ecology Subcommittee of Project Greater / Modesto and the Secretary thereof.

The foregoing resolution was introduced at a regular meeting of the Council of the City of Modesto held on the 15th day of May, 1972, by Councilman Dixon, who moved its adoption, which motion being duly seconded by Councilman Simon was upon roll call carried and the resolution adopted by the following vote:

AYES: Councilmen: Dixon, Dunlap, Elliott, Newton, Simon, Smith, Mayor Davies

NOES: Councilmen: None

ABSENT: Councilmen: None

ATTEST:

  
W. T. CHYNOWETH, City Clerk

MODESTO CITY COUNCIL  
RESOLUTION NO. 72-664

A RESOLUTION APPOINTING MEMBERS OF THE TRANSPORTATION SUBCOMMITTEE OF PROJECT GREATER MODESTO (Robert A. Jacobsen and Ralph E. Morgan)

WHEREAS, Section 1102 of the Charter of the City of Modesto authorizes the City Council to appoint members to various Boards and Commissions;

NOW, THEREFORE, BE IT RESOLVED by the Council of the City of Modesto as follows:

SECTION 1. The following persons <sup>are</sup> ~~is~~ hereby appointed to the <sup>Modesto</sup> Transportation Subcommittee of Project Greater /for the respective term as indicated:

Robert A. Jacobsen  
417 Robin Hood Drive  
Modesto, California 95350

Ralph E. Morgan  
200 North Morton Blvd.  
Modesto, California 95354

SECTION 2. The City Clerk is hereby directed to transmit a copy of this resolution to the newly appointed members of the <sup>Modesto</sup> Transportation Subcommittee of Project Greater / and the Secretary thereof.

The foregoing resolution was introduced at a regular meeting of the Council of the City of Modesto held on the 15th day of May, 1972, by Councilman Dixon, who moved its adoption, which motion being duly seconded by Councilman Simon was upon roll call carried and the resolution adopted by the following vote:

AYES: Councilmen: Dixon, Dunlap, Elliott, Newton, Simon, Smith, Mayor Davies

NOES: Councilmen: None

ABSENT: Councilmen: None

ATTEST:

  
W. T. CHYNOWETH, City Clerk

MODESTO CITY COUNCIL  
RESOLUTION NO. 72- 665

A RESOLUTION APPROVING RENEWAL OF GROUP MEDICAL INSURANCE CONTRACT WITH CONTINENTAL CASUALTY COMPANY ON A MONTH TO MONTH BASIS COMMENCING JULY 1, 1972, AND AUTHORIZING THE PAYMENT OF THE MONTHLY PREMIUM OF \$12.68 PER EMPLOYEE AND \$5.79 TOWARDS THE MONTHLY PREMIUM FOR EMPLOYEE'S DEPENDANT COVERAGE WHEN CARRIED BY EMPLOYEES.

WHEREAS, the City of Modesto has a group medical insurance contract with Continental Casualty Company, and

WHEREAS, Continental Casualty Company has offered to renew the city's group medical insurance contract on a month to month basis at increased rates of \$12.68 per month per employee and \$28.83 per month for dependent coverage,

NOW, THEREFORE, BE IT RESOLVED by the Council of the City of Modesto that renewal of the City of Modesto's group medical insurance contract (Policy No. 2-G-5190) with Continental Casualty Company commencing July 1, 1972, on a month to month basis with premium rates of \$12.68 per month per employee and \$28.83 per month for dependent coverage is hereby approved.

BE IT FURTHER RESOLVED by the Council of the City of Modesto that it hereby authorizes, commencing July 1, 1972, payment of \$12.68 as the monthly premium rate per employee for coverage under the city's group medical insurance contract with Continental Casualty Company.

BE IT FURTHER RESOLVED by the Council of the City of Modesto that it hereby authorizes, commencing July 1, 1972, payment of \$5.79 towards the monthly premium rate of \$28.83 for employee's dependent coverage, under the city's group medical insurance contract with Continental Casualty Company, when such dependent coverage is carried by an employee of the city for his dependants.

BE IT FURTHER RESOLVED by the Council of the City of Modesto that Resolution No. 71-637 adopted on the 28th day of June, 1971, is hereby rescinded effective July 1, 1972.

The foregoing resolution was introduced at a regular meeting of the Council of the City of Modesto held on the 22nd day of May, 1972, by Councilman Elliott, who moved its adoption, which motion being duly seconded by Councilman Newton, was upon roll call carried and the resolution adopted by the following vote:

AYES: Councilmen: Dixon, Dunlap, Elliott, Newton, Smith,  
Mayor Davies  
NOES: Councilmen: None  
ABSENT: Councilmen: Simon

(SEAL)

ATTEST:

  
W. T. CHYNOWETH, City Clerk

APPROVED AS TO FORM

  
ELWYN L. JOHNSON, City Attorney

MODESTO CITY COUNCIL  
RESOLUTION NO. 72-666

A RESOLUTION ACCEPTING THE CONSTRUCTION OF IMPROVEMENTS AT CITY SERVICE YARD EXPANSION (Matteson Construction Co.)

WHEREAS, a report has been filed by the Director of Public Works that the construction of Improvements at City Service Yard expansion has been completed by Matteson Construction Co.

in accordance with the contract agreement dated February 14, 1972.

NOW, THEREFORE, BE IT RESOLVED that the construction of Improvements at City Service Yard expansion be accepted from said contractor, Matteson Construction Co.

that notice of completion be filed with the Recorder of Stanislaus County and that payment of amounts due in the amount of \$14,176.81 as provided in the contract, be authorized.

The foregoing resolution was introduced at a regular meeting of the Council of the City of Modesto held on the 22nd day of May, 1972, by Councilman Elliott, who moved its adoption, which motion being duly seconded by Councilman Newton, was upon roll call carried and the resolution adopted by the following vote:

AYES: Councilmen: Dixon, Dunlap, Elliott, Newton, Smith, Mayor Davies

NOES: Councilmen: None

ABSENT: Councilmen: Simon

ATTEST:

  
W. T. CHYNOWETH, City Clerk

MODESTO CITY COUNCIL  
RESOLUTION NO. 72-667

A RESOLUTION ACCEPTING THE CONSTRUCTION OF MARSHALL PARK WADING POOL (Wolverine Building Service, Inc.)

WHEREAS, a report has been filed by the Director of Public Works that the construction of Marshall Park Wading Pool has been completed by Wolverine Building Service, Inc.

in accordance with the contract agreement dated December 27, 1971.

NOW, THEREFORE, BE IT RESOLVED that the construction of Marshall Park Wading Pool be accepted from said contractor, Wolverine Building Service, Inc.

that notice of completion be filed with the Recorder of Stanislaus County and that payment of amounts due in the amount of \$18,815.00 as provided in the contract, be authorized.


The foregoing resolution was introduced at a regular meeting of the Council of the City of Modesto held on the 22nd day of May, 1972, by Councilman Elliott, who moved its adoption, which motion being duly seconded by Councilman Newton, was upon roll call carried and the resolution adopted by the following vote:

AYES: Councilmen: Dixon, Dunlap, Elliott, Newton, Smith, Mayor Davies

NOES: Councilmen: None

ABSENT: Councilmen: Simon

ATTEST:

  
W. T. CHYNOWETH, City Clerk

MODESTO CITY COUNCIL  
RESOLUTION NO. 72-668

A RESOLUTION ACCEPTING THE CONSTRUCTION OF ASPHALT CONCRETE RESURFACING VARIOUS CITY STREETS, SPRING 1972 (George Reed, Inc.)

WHEREAS, a report has been filed by the Director of Public Works that the construction of Asphalt Concrete Resurfacing Various City Streets, Spring 1972 has been completed by George Reed, Inc.

in accordance with the contract agreement dated April 24, 1972.

NOW, THEREFORE, BE IT RESOLVED that the construction of Asphalt Concrete Resurfacing Various City Streets, Spring 1972 be accepted from said contractor, George Reed, Inc.

that notice of completion be filed with the Recorder of Stanislaus County and that payment of amounts due in the amount of \$6,020.43 as provided in the contract, be authorized.

The foregoing resolution was introduced at a regular meeting of the Council of the City of Modesto held on the 22nd day of May, 1972, by Councilman Elliott, who moved its adoption, which motion being duly seconded by Councilman Newton, was upon roll call carried and the resolution adopted by the following vote:

AYES: Councilmen: Dixon, Dunlap, Elliott, Newton, Smith, Mayor Davies

NOES: Councilmen: None

ABSENT: Councilmen: Simon

ATTEST:

  
W. T. CHYNOWETH, City Clerk

MODESTO CITY COUNCIL  
RESOLUTION NO. 72-669

A RESOLUTION ACCEPTING THE CONSTRUCTION OF MUNICIPAL GOLF COURSE  
CLUBHOUSE (Olsen Brothers)

WHEREAS, a report has been filed by the Director of Public  
Works that the construction of Municipal Golf Course  
Clubhouse  
has been completed by Olsen Brothers

in accordance with the contract agreement dated December 13, 1971.

NOW, THEREFORE, BE IT RESOLVED that the construction of  
Municipal Golf Course Clubhouse  
be accepted from said contractor, Olsen Brothers

that notice of completion be filed with the Recorder of Stan-  
islaus County and that payment of amounts due in the amount  
of \$49,247.00 as provided in the contract, be authorized.

The foregoing resolution was introduced at a regular meet-  
ing of the Council of the City of Modesto held on the 22nd day  
of May , 1972, by Councilman Elliott , who moved  
its adoption, which motion being duly seconded by Councilman  
Newton , was upon roll call carried and the resolution  
adopted by the following vote:

AYES: Councilmen: Dixon, Dunlap, Elliott, Newton, Smith,  
Mayor Davies

NOES: Councilmen: None

ABSENT: Councilmen: Simon

ATTEST:

  
W. T. CHYNOWETH, City Clerk

MODESTO CITY COUNCIL  
RESOLUTION NO. 72-670

A RESOLUTION APPROVING PLANS AND SPECIFICATIONS AND AUTHORIZING CALL FOR BIDS FOR REVISION OF STREET LIGHT CIRCUITS FROM STATION NO. 4 AND FROM STATION NO. 3

BE IT HEREBY RESOLVED by the Council of the City of Modesto as follows:

SECTION 1. The plans and specifications for revision of street light circuits from Station No. 4 and from Station No. 3

copies of which are on file, are hereby accepted and approved.

SECTION 2. The City Clerk is hereby authorized to call for public competitive sealed bids for the above named project, to be opened in the office of the City Clerk, 801 11th Street, in the City of Modesto, on June 6, 1972 at 2:00 P.M. and the City Clerk is hereby directed to give notice inviting such sealed bids in the time, form, and manner provided by law.

SECTION 3. After the bids are opened, they shall be tabulated and analyzed and a report submitted to the Council at its next regular meeting.

The foregoing resolution was introduced at a regular meeting of the Council of the City of Modesto held on the 22nd day of May, 1972, by Councilman Elliott, who moved its adoption, which motion being duly seconded by Councilman Newton, was upon roll call carried and the resolution adopted by the following vote:

AYES: Councilmen: Dixon, Dunlap, Elliott, Newton, Smith,  
Mayor Davies

NOES: Councilmen: None

ABSENT: Councilmen: Simon

ATTEST:

  
W. T. CHYNOWETH, City Clerk

MODESTO CITY COUNCIL  
RESOLUTION NO. 72-671

A RESOLUTION ACCEPTING THE BID OF VALLEY CONSTRUCTION FOR INSTALLATION OF WATER LINES IN COFFEE PLAZA NO. 6 AND NORTH HAMPTON PARK NO. 1

WHEREAS, Resolution No. 72-585 , adopted by the Council of the City of Modesto on May 1, 1972 , approved the plans and specifications for the installation of Water Lines in Coffee Plaza No. 6 and North Hampton Park No. 1 and authorized the calling for bids, and

WHEREAS, the bids received for the installation of Water Lines in Coffee Plaza No. 6 and North Hampton Park No. 1 were opened at 10:00 A.M. on May 16, 1972 and later tabulated by the Director of Public Works for the consideration of the Council, and

WHEREAS, the Director of Public Works has recommended that the bid of Valley Construction in the amount of \$9,928.50 be accepted as the lowest responsible bid.

NOW, THEREFORE, BE IT RESOLVED by the Council of the City of Modesto that the bid of Valley Construction in the amount of \$9,928.50

be accepted and the execution of a contract for the completion of the project by the City's designated officials be authorized.

The foregoing resolution was introduced at a regular meeting of the Council of the City of Modesto held on the 22nd day of May, 1972 , by Councilman Elliott , who moved its adoption, which motion being duly seconded by Councilman Newton , was upon roll call carried and the resolution adopted by the following vote:

AYES: Councilmen: Dixon, Dunlap, Elliott, Newton, Smith,  
Mayor Davies

NOES: Councilmen: None

ABSENT: Councilmen: Simon

ATTEST:

  
W. T. CHYNOWETH, City Clerk

MODESTO CITY COUNCIL  
RESOLUTION NO. 72-672  
PAINTING

A RESOLUTION ACCEPTING THE ~~CONSTRUCTION~~ OF THE MUSEUM BUILDING BY HOUSTON PAINTING, INC.

WHEREAS, a report has been filed by the Director of Public Works that the ~~construction~~ painting of the Museum Building

has been completed by Houston Painting, Inc.

in accordance with the contract agreement dated February 7, 1972 painting

NOW, THEREFORE, BE IT RESOLVED that the ~~construction~~ of the Museum Building

be accepted from said contractor, Houston Painting, Inc.

that notice of completion be filed with the Recorder of Stanislaus County and that payment of amounts due in the amount of \$9,400.00 as provided in the contract, be authorized.


The foregoing resolution was introduced at a regular meeting of the Council of the City of Modesto held on the 22nd day of May, , 1972, by Councilman Elliott , who moved its adoption, which motion being duly seconded by Councilman Newton , was upon roll call carried and the resolution adopted by the following vote:

AYES: Councilmen: Dixon, Dunlap, Elliott, Newton, Smith, Mayor Davies

NOES: Councilmen: None

ABSENT: Councilmen: Simon

ATTEST:

  
W. T. CHYNOWETH, City Clerk

MODESTO CITY COUNCIL  
RESOLUTION NO. 72-673

A RESOLUTION APPROVING PLANS AND SPECIFICATIONS AND AUTHORIZING CALL  
FOR BIDS FOR INSTALLATION OF PLAY AREA AT J. M. PIKE PARK

BE IT HEREBY RESOLVED by the Council of the City of Modesto as follows:

SECTION 1. The plans and specifications for installation of play area at J. M. Pike Park

copies of which are on file, are hereby accepted and approved.

SECTION 2. The City Clerk is hereby authorized to call for public competitive sealed bids for the above named project, to be opened in the office of the City Clerk, 801 11th Street, in the City of Modesto, on June 6, 1972 at 10:00 A.M. and the City Clerk is hereby directed to give notice inviting such sealed bids in the time, form, and manner provided by law.

SECTION 3. After the bids are opened, they shall be tabulated and analyzed and a report submitted to the Council at its next regular meeting.

The foregoing resolution was introduced at a regular meeting of the Council of the City of Modesto held on the 22nd day of May, 1972, by Councilman Elliott, who moved its adoption, which motion being duly seconded by Councilman Newton, was upon roll call carried and the resolution adopted by the following vote:

AYES: Councilmen: Dixon, Dunlap, Elliott, Newton, Smith, Mayor Davies

NOES: Councilmen: None

ABSENT: Councilmen: Simon

ATTEST:

  
W. T. CHYNOWETH, City Clerk

MODESTO CITY COUNCIL  
RESOLUTION NO. 72-674

A RESOLUTION ACCEPTING THE BID OF WOOD SYSTEMS, INC. TO FURNISH 10 NEW DICTATING AND 4 TRANSCRIBING UNITS FOR POLICE AND 1 TRANSCRIBER AND STAND FOR PERSONNEL

WHEREAS, Resolution No. 72-586, adopted by the Council of the City of Modesto on May 1, 1972, approved the plans and specifications for the furnishing of 10 new dictating and 4 transcribing units for police and 1 transcriber and stand for Personnel and authorized the calling for bids, and

WHEREAS, the bids received for the furnishing of 10 new dictating and 4 transcribing units for Police and 1 transcriber and stand for Personnel were opened at 2:00 P.M. on May 17, 1972 and later tabulated by the Director of Finance for the consideration of the Council, and

WHEREAS, the Director of Finance has recommended that the bid of Wood Systems, Inc. in the amount of \$5,638.00

be accepted as the lowest responsible bid.

NOW, THEREFORE, BE IT RESOLVED by the Council of the City of Modesto that the bid of Wood Systems, Inc. in the amount of \$5,638.00

be accepted and the execution of a contract for the completion of the project by the City's designated officials be authorized.

The foregoing resolution was introduced at a regular meeting of the Council of the City of Modesto held on the 22nd day of May, 1972, by Councilman Elliott, who moved its adoption, which motion being duly seconded by Councilman Newton, was upon roll call carried and the resolution adopted by the following vote:

AYES: Councilmen: Dixon, Dunlap, Elliott, Newton, Smith,  
Mayor Davies

NOES: Councilmen: None

ABSENT: Councilmen: Simon

ATTEST:

  
W. T. CHYNOWETH, City Clerk

MODESTO CITY COUNCIL  
RESOLUTION NO. 72-675

A RESOLUTION ACCEPTING THE BID OF H. V. CARTER CO., INC. TO FURNISH 1 NEW TRACTOR AND FIVE-GANG MOWING UNIT

WHEREAS, Resolution No. 72-587 , adopted by the Council of the City of Modesto on May 1, 1972 , approved the plans and specifications for the furnishing of 1 new tractor and five-gang mowing unit

and authorized the calling for bids, and

WHEREAS, the bids received for the furnishing of 1 new tractor and five-gang mowing unit were opened at 2:00 P.M. on May 16, 1972 and later tabulated by

the Director of Finance for the consideration of the Council, and

WHEREAS, the Director of Finance has recommended that the bid of H. V. Carter Co., Inc. in the amount of \$7,848.75

be accepted as the lowest responsible bid.

NOW, THEREFORE, BE IT RESOLVED by the Council of the City of Modesto that the bid of H. V. Carter Co., Inc. in the amount of \$7,848.75

be accepted and the execution of a contract for the completion of the project by the City's designated officials be authorized.

The foregoing resolution was introduced at a regular meeting of the Council of the City of Modesto held on the 22nd day of May, 1972 , by Councilman Elliott , who moved its adoption, which motion being duly seconded by Councilman Newton , was upon roll call carried and the resolution adopted by the following vote:

AYES: Councilmen: Dixon, Dunlap, Elliott, Newton, Smith,  
Mayor Davies

NOES: Councilmen: None

ABSENT: Councilmen: Simon

ATTEST:

  
W. T. CHYNOWETH, City Clerk

MODESTO CITY COUNCIL  
RESOLUTION NO. 72-676

A RESOLUTION ACCEPTING NEGOTIATED BID OF DOW-HAMMOND CO. TO FURNISH  
FOUR (4) TRUCK CAB AND CHASSIS

WHEREAS, Resolution No. 72-653 adopted by the Council of the City of Modesto on May 15, 1972, waived formal bid procedure and authorized the staff to negotiate for the purchase of four (4) truck cabs and chassis; and

WHEREAS, Resolution No. 72-654 adopted by the Council of the City of Modesto on May 15, 1972, authorized chassis modification and body construction.

NOW, THEREFORE, BE IT RESOLVED by the Council of the City of Modesto as follows:

1. The negotiated bid of Dow-Hammond Co. of Modesto, in the amount of \$19,320 for four (4) truck cab and chassis is hereby accepted.
2. Execution of a contract for the four (4) truck cab and chassis by designated officials is hereby authorized.

The foregoing resolution was introduced at a regular meeting of the Council of the City of Modesto held on the 22nd day of May, 1972, by Councilman Elliott , who moved its adoption, which motion being duly seconded by Councilman Newton , was upon roll call carried and the resolution adopted by the following vote:

AYES: Councilmen: Dixon, Dunlap, Elliott, Newton, Smith,  
Mayor Davies

NOES: Councilmen: None

ABSENT: Councilmen: Simon

ATTEST:

  
\_\_\_\_\_  
W. T. CHYNOWETH, City Clerk

MODESTO CITY COUNCIL  
RESOLUTION NO. 72-677

A RESOLUTION ACCEPTING NEGOTIATED BID OF HEIL WESTERN TO MODIFY TRUCKS AND FURNISH FOUR (4) SPECIAL DUMP BODIES

WHEREAS, Resolution No. 72-653 adopted by the Council of the City of Modesto on May 15, 1972, waived formal bid procedure and authorized the staff to negotiate for the purchase of four truck cab and chassis; and

WHEREAS, Resolution No. 72-654 adopted by the Council of the City of Modesto on May 15, 1972, authorized chassis modification and body construction.

NOW, THEREFORE, BE IT RESOLVED by the Council of the City of Modesto as follows:

1. The negotiated bid of Heil Western of Ceres in the amount of \$16,476.60 for modification of the trucks and the furnishing of four (4) special dump bodies is hereby accepted.
2. Execution of a contract for modification of the trucks and the furnishing of four (4) special dump bodies by designated officials is hereby authorized.


The foregoing resolution was introduced at a regular meeting of the Council of the City of Modesto held on the 22nd day of May, 1972, by Councilman Elliott, who moved its adoption, which motion being duly seconded by Councilman Newton, was upon roll call carried and the resolution adopted by the following vote:

AYES: Councilmen: Dixon, Dunlap, Elliott, Newton, Smith,  
Mayor Davies

NOES: Councilmen: None

ABSENT: Councilmen: Simon

ATTEST:

  
W. T. CHYNOWETH, City Clerk

MODESTO CITY COUNCIL  
RESOLUTION NO. 72-678

A RESOLUTION APPROVING APPROPRIATION TRANSFER OF \$36,000 TO PROVIDE FUNDS NEEDED TO PURCHASE FOUR (4) GARDEN REFUSE TRUCKS

BE IT RESOLVED by the Council of the City of Modesto that the following appropriation transfer(s) are approved:

SERVICE WORKING CAPITAL FUND (512)

FROM: Reserve Appropriation (60-48-512)	\$36,000
TO: Garden Refuse Trucks (5403-48-512)	\$36,000

(For purchase of four (4) garden refuse trucks - see memorandum dated May 18, 1972, from Director of Finance to City Manager for further details)

The foregoing resolution was introduced at a regular meeting of the Council of the City of Modesto held on the 22nd day of May, 1972, by Councilman Elliott, who moved its adoption, which motion being duly seconded by Councilman Newton, was upon roll call carried and the resolution adopted by the following vote:

AYES: Councilmen: Dixon, Dunlap, Elliott, Newton, Smith, Mayor Davies

NOES: Councilmen: None

ABSENT: Councilmen: Simon

ATTEST:

  
W. T. CHYNOWETH, City Clerk

MODESTO CITY COUNCIL  
RESOLUTION NO. 72-679

A RESOLUTION OF THE COUNCIL OF THE CITY OF MODESTO ANNEXING TERRITORY TO THE MODESTO MUNICIPAL SEWER DISTRICT NO. 1 AND FIXING AND DETERMINING ITS BOUNDARIES. (LINCOLN NO. 1 ADDITION)

WHEREAS, the Council (herein called the "Council") of the City of Modesto (herein called the "City") heretofore on August 15, 1966, duly adopted Resolution No. 66-543, which was recorded in the office of the County Recorder of Stanislaus County on August 16, 1966, and which established the Modesto Municipal Sewer District No. 1, and

WHEREAS, the Council heretofore on April 10, 1972, duly adopted Resolution No. 72-494 (herein called the "resolution") determining that the public interest and convenience require that certain territory designated as Modesto Municipal Sewer District No. 1 Annexation No. 85 be annexed to the Modesto Municipal Sewer District No. 1, setting forth a general description of the area proposed to be annexed, and naming a time and place for hearing on annexation of the territory proposed to be annexed and providing for notice thereof, and

WHEREAS, the resolution, together with the names of the members of the Council voting for and against it, was posted, mailed to property owners in the area proposed to be annexed and published in the time, form and manner required by the resolution and by the Municipal Sewer and Water Facilities Law of 1911 (California Health and Safety Code Section 4600, et seq., herein called the "Law") as evidenced by the affidavit of posting and mailing and the affidavit of publication of the resolution on file in the office of the City Clerk, and

WHEREAS, on Monday, May 22, 1972, at the hour of 7:35 P.M., at the Council Chambers, City Hall, 801 11th Street, Modesto, California, said hearing was duly held and no objections were presented to the Council to the annexation of the area proposed to be annexed or to the inclusion of any lands in the District except:

No objections.

NOW, THEREFORE, BE IT RESOLVED by the Council of the City of Modesto, as follows:

SECTION 1. Any and all objections to the annexation of the territory designated as Modesto Municipal Sewer District No. 1 Annexation No. 85 to the Modesto Municipal Sewer District No. 1 or to the inclusion of any lands in said annexation are hereby overruled.

SECTION 2. The Council hereby determines that no territory or land is included within the boundaries of the territory proposed to be annexed to said Modesto Municipal Sewer District No. 1 which will not be benefited by said district.

SECTION 3. The Council hereby annexes that certain territory designated as Modesto Municipal Sewer District No. 1 Annexation No. 85 to the Modesto Municipal Sewer District No. 1.

SECTION 4. The boundaries of the territory designated as Modesto Municipal Sewer District No. 1 Annexation No. 85, which is hereby annexed to the Modesto Municipal Sewer District No. 1, are hereby established, fixed and finally determined to be as attached hereto and made a part hereof as though set forth in full herein.

SECTION 5. This resolution is adopted and all proceedings for the annexation of territory to the District shall be taken, pursuant to the Law.

SECTION 6. A certified copy of this resolution shall be recorded in the office of the County Recorder of Stanislaus County. Upon such recordation, the territory designated as Modesto Municipal Sewer District No. 1 Annexation No. 85, shall be deemed annexed to the Modesto Municipal Sewer District No. 1. Certified copies of this resolution, certified by the City Clerk, together with a map or plat showing the boundaries of the territory annexed, shall be filed by the City Clerk with the County Assessor of Stanislaus County, the County Clerk of Stanislaus County and the State Board of Equalization, Sacramento, California.

The foregoing resolution was introduced at a regular meeting of the Council of the City of Modesto held on the 22d day of May, 1972, by Councilman Dunlap, who moved its adoption, which motion being duly seconded by Councilman Elliott, was upon roll call carried and the resolution adopted by the following vote:

AYES: Councilmen: Dixon, Dunlap, Elliott, Newton, Simon, Smith, Mayor Davies

NOES: Councilmen: None

ABSENT: Councilmen: None

ATTEST: W. T. Chynoweth  
W. T. CHYNOWETH, City Clerk

(SEAL)

APPROVED AS TO FORM:

By Elwyn L. Johnson  
ELWYN L. JOHNSON, City Attorney

APPROVED AS TO DESCRIPTION:

By R C Mangel  
Public Works Department

R. C. Mangel  
4-24-72

LINCOLN NO. 1 ADDITION

All that real property in the State of California, County of Stanislaus, being portions of the Southeast quarter of the Southeast quarter and the Northeast quarter of the Southeast quarter of Section 26, and the Northeast quarter of the Northeast quarter of Section 35, and the Northwest quarter of the Northwest quarter of Section 36, and the Southwest quarter of the Southwest quarter and the Northwest quarter of the Southwest quarter of Section 25, Township 3 South, Range 9 East, Mount Diablo Base and Meridian, described as follows:

Beginning at a point on the existing City Limits as established by the Southeast corner of the RIVERSIDE NO. 4 ADDITION (266), as per description filed January 21, 1971, as Instrument 2332, Stanislaus County Records, said point also being on the Southern line of a 66.00 foot public road known as Yosemite Boulevard; thence North 0° 32' 50" West, 1323.33 feet, to the Southeast corner of the RIVERSIDE NO. 3 ADDITION (258), as per description filed August 12, 1970, as Instrument 25696, Stanislaus County Records; thence continuing along the existing City Limits on the Eastern boundary of said Addition (258), North 0° 32' 50" West, 1262.03 feet, to the Southeast corner of the RIVERSIDE NO. 2 ADDITION (234), as per description filed June 12, 1969, as Instrument 20321, Stanislaus County Records; thence continuing along the existing City Limits on the Eastern boundary of said Addition (234), North 0° 32' 50" West, 124.91 feet, to the East-West quarter section line of said Section 26; thence leaving the existing City Limits and along said quarter section line, and the East-West quarter section line of said Section 25, South 89° 57' 33" East, 1005.32 feet, to the center line of a 40.00 foot public road known as Lincoln Avenue; thence along the center line of said Lincoln Avenue, and its Southern extension, South 0° 32' 27" East, 2711.48 feet, to the Southern line of said Yosemite Boulevard; thence North 89° 53' 24" West, 1005.03 feet, along said Southern boundary of Yosemite Boulevard, to the point of beginning, containing 62.551 Acres more or less.

MODESTO CITY COUNCIL  
RESOLUTION NO. 72-680

A RESOLUTION ORDERING THE WORK OF CONSTRUCTION OF  
IMPROVEMENTS ALONG CERTAIN STREETS IN THE CITY OF  
MODESTO

WHEREAS, Chapter 27 of Part 3 of Division 7 of the Streets and Highways Code of the State of California establishes a procedure pursuant to which the construction of certain improvements may be required, and

WHEREAS, the Council, did, on May 8, 1972, adopt its Resolution No. 72-629, ordering the installation of certain improvements along certain streets in the City of Modesto, as provided therein, and directing the Superintendent of Streets to give notice requiring the construction of such improvements, and

WHEREAS, the Council did by said resolution, set the 22nd day of May, 1972, at 7:50 o'clock P.M., in the Council Chambers, as the time and place for a hearing for the purpose of passing upon objections or protests, if any, which may be raised by the property owners or other interested persons relating to the proposed work, and

WHEREAS, the Superintendent of Streets has caused notices to be given as directed by said Resolution No. 72-629, and

WHEREAS, at the time set for hearing the protests and objections, if any, to the proposed work, the said Council proceeded to hear the same,

NOW, THEREFORE, BE IT RESOLVED by the Council of the City of Modesto as follows:

SECTION 1. All protests and objections of any kind or nature whatsoever to the proposed work as set forth in the notices which are attached hereto, and incorporated by reference herein, are hereby overruled or denied.

SECTION 2, The Superintendent of Streets is hereby directed to proceed with the project as to the properties described in the attached notices in accordance with the provisions of Resolution No. 72-629 and Chapter 27, Part 3, of Division 7 of the Streets and Highways Code of the State of California.

The foregoing resolution was introduced at a regular meeting of the Council of the City of Modesto held on the 22nd day of May, 1972, by Councilman Smith, who moved its adoption, which motion being duly seconded by Councilman Dixon, was upon roll call carried and the resolution adopted by the following vote:

AYES: Councilmen: Dixon, Dunlap, Elliott, Newton, Simon, Smith, Mayor Davies

NOES: Councilmen: None

ABSENT: Councilmen: None

ATTEST: W. T. Chynoweth  
W. T. CHYNOWETH, City Clerk

COMMENTS: (72/22-24)

- (a) Sidewalk along Coffee Road at 911 Coffee Road, Lot 1 of Block 1048.  
(Robert S. George)
- (b) Sidewalk along Coffee Road at 937 Coffee Road, a portion of Block 1048.  
(Vasco J. Lucchesi)
- (c) Sidewalk at 1011 Coffee Road, a portion of Block 1068.  
(K. G. Bakus)
- (d) Sidewalk at 1103 Coffee Road, a portion of Block 1068.  
(Presbytery of San Joaquin)
- (e) Sidewalk at 1105 Coffee Road, a portion of Block 1068.  
(Mamie Noto)
- (f) Sidewalk along Kearney Avenue at 1437 Louise Avenue, Lot 1 of  
Block 912. (George E. Phillips)
- (g) Sidewalk along Kearney Avenue and Princeton Avenue at 1438 Princeton  
Avenue, Lot 18 of Block 912. (Dorothy Libby)
- (h) Sidewalk along Kearney Avenue and Princeton Avenue at 1437 Princeton  
Avenue, Lot 1 of Block 913. (Charles B. Toledo)
- (i) Sidewalk along Kearney Avenue at 1428 Del Vista Avenue, Lot 8 of  
Block 917. (Kenneth Maddera)
- (j) Sidewalk along Kearney Avenue at 1429 Del Vista Avenue, Lot 9 of  
Block 918. (Iva Mae Gause)
- (k) Sidewalk along Kearney Avenue at 1429 Del Monte Avenue, Lot 9 of  
Block 933. (Jack M. Nisbett)
- (l) Sidewalk along Kearney Avenue and W. Roseburg Avenue at 1428 W. Roseburg  
Avenue, Lot 8 of Block 933. (Leonard A. DeGrendele)
- (m) Sidewalk along Kearney Avenue at 1417 Cherrywood Drive, Lot 6 of  
Block 6025. (Milan G. Koetting)
- (n) Sidewalk along Kearney Avenue at 1220 Kearney Avenue, Lot 5 of  
Block 6025. (Peter J. Vella)
- (o) Sidewalk along Kearney Avenue at 1417 Maplewood Drive, Lot 7 Block  
6034. (Carl S. Boyett)
- (p) Sidewalk along Kearney Avenue and W. Orangeburg at 1437 W. Orangeburg  
Avenue, a portion of Block 6078. (Glenn E. Gulmon)
- (q) Sidewalk at 1408 Kearney Avenue, a portion of Block 6078.  
(Georgia E. Cox)
- (r) Sidewalk along Kearney Avenue at 1437 Teresa Street, Lot 2 of  
Block 6083. (Odell Scott)
- (s) Sidewalk along Kearney Avenue at 1445 Pearl Street, a portion  
of Block 6080. (E. J. Muscio)
- (t) Sidewalk at 1439 Kearney Avenue, a portion of Block 6080.  
(Teresa Wilen)
- (u) Sidewalk along Kearney Avenue at 1500 Del Vista Avenue, Lot 1  
of Block 919. (Jovinita Meisenbach)
- (v) Sidewalk at 625 and 701 Kearney Avenue, a portion of Block 905.  
(Richard Lyng)

MODESTO CITY COUNCIL  
RESOLUTION NO. 72-681

A RESOLUTION APPROVING AGREEMENT BETWEEN THE CITY OF MODESTO AND VERA H. JANOPAUL FOR WATER SERVICE TO PROPERTY OUTSIDE THE CITY ON THE NORTHEAST CORNER OF CROWS LANDING AND WHITMORE

BE IT HEREBY RESOLVED by the Council of the City of Modesto that the agreement between the City of Modesto and Vera H. Janopaul for water service to property outside the City on the northeast corner of Crows Landing and Whitmore be, and it is hereby approved.

BE IT FURTHER RESOLVED that the execution of said agreement by the designated city officials be authorized.

The foregoing resolution was introduced at a regular meeting of the Council of the City of Modesto held on the 22nd day of May, 1972, by Councilman Elliott, who moved its adoption, which motion being duly seconded by Councilman Newton, was upon roll call carried and the resolution adopted by the following vote:

AYES: Councilmen: Dixon, Dunlap, Elliott, Newton, Smith, Mayor Davies

NOES: Councilmen: None

ABSENT: Councilmen: Simon

ATTEST: W. T. Chynoweth  
W. T. CHYNOWETH, City Clerk

MODESTO CITY COUNCIL  
RESOLUTION NO. 72-682

A RESOLUTION APPROVING AGREEMENT BETWEEN THE CITY OF MODESTO AND STEWART & JASPER POULTRY RANCH AND WEEKS REAL ESTATE AND ACCEPTING GRANT DEED (Goldsworthy Park)


BE IT HEREBY RESOLVED by the Council of the City of Modesto that the agreement between the City of Modesto and Stewart & Jasper Poultry Ranch and Weeks Real Estate for the purchase of a small triangular piece of property needed by the City for the Goldsworthy Park is hereby approved.

BE IT FURTHER RESOLVED that the City Manager is hereby authorized and directed to execute said agreement on behalf of the City of Modesto and the City Clerk authorized to record said Grant Deed with the Recorder of Stanislaus County.

The foregoing resolution was introduced at a regular meeting of the Council of the City of Modesto held on the 22nd day of May, 1972, by Councilman Elliott, who moved its adoption, which motion being duly seconded by Councilman Newton, was upon roll call carried and the resolution adopted by the following vote:

AYES: Councilmen: Dixon, Dunlap, Elliott, Newton, Smith,  
Mayor Davies  
NOES: Councilmen: None  
ABSENT: Councilmen: Simon

ATTEST:

  
W. T. CHYNOWETH, City Clerk

MODESTO CITY COUNCIL  
RESOLUTION NO. 72-683

A RESOLUTION APPROVING CONSOLIDATED CALL FOR BIDS FOR GASOLINE WITH STANISLAUS COUNTY, FOR CITY'S ANNUAL NEEDS FOR PERIOD BEGINNING JULY 1, 1972

BE IT HEREBY RESOLVED by the Council of the City of Modesto that the Purchasing Officer is hereby authorized to join with the Stanislaus County Purchasing Agent in a consolidated call for bids for furnishing the annual requirements of the City of Modesto for gasoline for a one-year period commencing July 1, 1972.


The foregoing resolution was introduced at a regular meeting of the Council of the City of Modesto held on the 22nd day of May, 1972, by Councilman Elliott, who moved its adoption, which motion being duly seconded by Councilman Newton, was upon roll call carried and the resolution adopted by the following vote:

AYES: Councilmen: Dixon, Dunlap, Elliott, Newton, Smith,  
Mayor Davies

NOES: Councilmen: None

ABSENT: Councilmen: Simon

ATTEST:

  
W. T. CHYNOWETH, City Clerk

MODESTO CITY COUNCIL  
RESOLUTION NO. 72-684

A RESOLUTION INSTRUCTING THE SUPERINTENDENT OF STREETS TO GIVE NOTICE REQUIRING CONSTRUCTION OF IMPROVEMENTS ALONG CERTAIN STREETS IN THE CITY OF MODESTO

WHEREAS, Chapter 27 of Part 3 of Division 7 of the Streets and Highways Code of the State of California establishes a procedure pursuant to which the construction of certain improvements may be required.

NOW, THEREFORE, BE IT RESOLVED by the Council of the City of Modesto as follows:

SECTION 1. The Council of the City of Modesto upon its own motion hereby orders the installation of the improvements described in the notices which are attached hereto and incorporated by reference herein.

SECTION 2. The Superintendent of Streets is hereby directed to deliver, mail and post said notices in the manner specified in Sections 5876 through 5879 of the Streets and Highways Code.


SECTION 3. The 5th day of June, 1972, at 4:05 o'clock P.M. in the Council Chambers, located in the City Hall, 801 Eleventh Street, Modesto, California is set as the time and place where the Council will hear and pass upon objections or protests, if any, which may be raised by any property owner or other interested person relating to the proposed work.

SECTION 4. The Superintendent of Streets is hereby authorized to implement the provisions of this resolution in accordance with the procedure contained in Chapter 27, Part 3, Division 7 of the Streets and Highways Code of the State of California.

The foregoing resolution was introduced at a regular meeting of the Council of the City of Modesto held on the 22nd day of May, 1972, by Councilman Elliott, who moved its adoption, which motion being duly seconded by Councilman Newton, was upon roll call carried and the resolution adopted by the following vote:

AYES: Councilmen: Dixon, Dunlap, Elliott, Newton, Smith,  
Mayor Davies  
NOES: Councilmen: None  
ABSENT: Councilmen: Simon

ATTEST:

  
W. T. CHYNOWETH, City Clerk

PROJECT NO. 72/25-28

- (a) Sidewalk along Roseburg Avenue at 1201 Del Rey Ave. Lot 15 of Block 6026. (Dan Balestrini)
- (b) Sidewalk along Roseburg Avenue at 1329 Roseburg Avenue Lot 8 of Block 6016. (Maria Tumbarello)
- (c) Sidewalk along Roseburg Avenue at 1133 Roseburg Avenue, a portion of Block 6012. (Robert Lyon)
- (d) Sidewalk at 1117 Roseburg Avenue, a portion of Block 6012. (John A. Penkivich)
- (e) Sidewalk along Roseburg Avenue at 1031 Roseburg Ave. a portion of Block 6011. (Asenath Seals)
- (f) Sidewalk along Roseburg Ave. at 1021 Roseburg Avenue Lot 11 of Block 6010. (Harry W. Hall)
- (g) Sidewalk along Roseburg Avenue at 1009 Roseburg Ave., a portion of Block 6010. (Zoe Mae Palmer)
- (h) Sidewalk along Roseburg Avenue at 1133 Mills Avenue Lot 10 of Block 833. (Kenneth L. Parker)
- (i) Sidewalk along Roseburg Avenue. at 1130 Wellesley Avenue Lot 1 of Block 833 (William G. McManus)
- (j) Sidewalk along Roseburg Avenue at 1130 Amherst Avenue, a portion of Block 830 (Philip B. Berry)
- (k) Sidewalk at 1312 Roseburg Avenue Lot 4 of Block 935 (William E. Burch)
- (l) Sidewalk at 1316 Roseburg Avenue Lot 5 of Block 935 (Cleo H. Smith)
- (m) Sidewalk at 1320 Roseburg Avenue Lot 6 of Block 935 (Sharon L. Garrett)
- (n) Sidewalk at 1324 Roseburg Avenue Lot 7 of Block 935 (Gary L. Stroud)
- (o) Sidewalk along Roseburg Avenue at 1328 Roseburg Avenue Lot 8 of Block 935 (Vernice C. Clinton)
- (p) Sidewalk along Roseburg Avenue at 1400 Roseburg Avenue Lot 1 of Block 933 (Robert B. Harrod)
- (q) Sidewalk at 1412 Roseburg Avenue Lot 4 of Block 933 (Dolores I. Kirkpatrick)
- (r) Sidewalk at 1420 Roseburg Avenue Lot 6 of Block 933 (Violet Armatori)
- (s) Sidewalk at 1516 Roseburg Avenue Lot 5 of Block 931 (Grace E. Johnson)
- (t) Sidewalk along Roseburg Avenue at 1536 Roseburg Avenue Lot 10 of Block 931 (Charles E. Harnden)

TO:

NAME Mr. Dan Balestrini

ADDRESS 1201 Del Rey Avenue, Modesto, CA 95350

OWNER OF RECORD OF PROPERTY DESCRIBED AS FOLLOWS:

All that real property in the City of Modesto, County of Stanislaus, State of California, described as follows:

Lot 15 of Block 6026 of College Center as per map filed in Volume 17, Page 36, Stanislaus County Records, May 29, 1952.

(Stanislaus County Assessor's Parcel No. 002-03 117-2134-001)

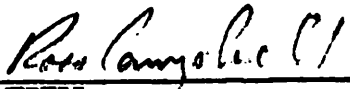
The Superintendent of Streets of the City of Modesto has been instructed by the City Council of the City of Modesto to notify you to construct or cause to be constructed certain improvements, a description of said improvements, the manner of their construction, and the materials to be used, to be as specified below:

Sidewalk along the street frontage abutting W. Roseburg Avenue on the south side of Block 6026 in the City of Modesto, all of said construction to be in accordance with City of Modesto standards.

The City Council will hear and pass upon objections or protests, if any, which may be raised by any property owner or other interested persons at 4:05p.m. on the 5th day of June, 1972, in the City Council Chambers, located in the City Hall at 801 Eleventh Street, Modesto, California.

If construction is not commenced within sixty (60) days, or if construction is not diligently and without interruption prosecuted to completion, the Superintendent of Streets shall cause the construction to be done and the cost of the same shall be a lien on the property.

Dated this 23rd day of May, 1972.

  
\_\_\_\_\_  
ROSS CAMPBELL  
Superintendent of Streets  
City of Modesto

NOTICE IS HEREBY GIVEN:

TO: NAME Mrs. Maria Tumbarello

ADDRESS 1329 W. Roseburg Avenue, Modesto, CA 95350

OWNER OF RECORD OF PROPERTY DESCRIBED AS FOLLOWS:

All that real property in the City of Modesto, County of Stanislaus, State of California, described as follows:

Lot 8 of Block 6016 of College Center as per map filed May 29, 1952 in Volume 17, Page 36, Stanislaus County Records.

(Stanislaus County Assessor's Parcel No. 002-03 117-2142-001)


The Superintendent of Streets of the City of Modesto has been instructed by the City Council of the City of Modesto to notify you to construct or cause to be constructed certain improvements, a description of said improvements, the manner of their construction, and the materials to be used, to be as specified below:

Sidewalk along the street frontage abutting W. Roseburg Avenue on the south side of Block 6016 in the City of Modesto, all of said construction to be in accordance with City of Modesto standards.

The City Council will hear and pass upon objections or protests, if any, which may be raised by any property owner or other interested persons at 4:05 p.m. on the 5th day of June, 1972, in the City Council Chambers, located in the City Hall at 801 Eleventh Street, Modesto, California.

If construction is not commenced within sixty (60) days, or if construction is not diligently and without interruption prosecuted to completion, the Superintendent of Streets shall cause the construction to be done and the cost of the same shall be a lien on the property.

Dated this 23rd day of May, 1972.

  
ROSS CAMPBELL  
Superintendent of Streets  
City of Modesto

TO: NAME Mr. Robert W. Lyon

ADDRESS 1133 W. Roseburg Avenue, Modesto, CA 95350

OWNER OF RECORD OF PROPERTY DESCRIBED AS FOLLOWS:

All that real property in the City of Modesto, County of Stanislaus, State of California, described as follows:

The West 90.03 feet of the East 475 feet, more or less, of the North 130 feet, more or less, of the South 160 feet, more or less, of the Southwest  $\frac{1}{4}$  of the Northwest  $\frac{1}{4}$  of Section 20, Township 3 South, Range 9 East, M.D.B. & M.

(Stanislaus County Assessor's Parcel No. 002-03 118-1517-001)

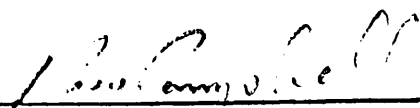
The Superintendent of Streets of the City of Modesto has been instructed by the City Council of the City of Modesto to notify you to construct or cause to be constructed certain improvements, a description of said improvements, the manner of their construction, and the materials to be used, to be as specified below:

Sidewalk along the street frontage abutting W. Roseburg Avenue on the South side of Block 6012 in the City of Modesto, all of said construction to be in accordance with City of Modesto standards.

The City Council will hear and pass upon objections or protests, if any, which may be raised by any property owner or other interested persons at 4:05 p.m. on the 5th day of June, 1972, in the City Council Chambers, located in the City Hall at 801 Eleventh Street, Modesto, California.

If construction is not commenced within sixty (60) days, or if construction is not diligently and without interruption prosecuted to completion, the Superintendent of Streets shall cause the construction to be done and the cost of the same shall be a lien on the property.

Dated this 23rd day of May, 1972.

  
\_\_\_\_\_  
ROSS CAMPBELL  
Superintendent of Streets  
City of Modesto

TO: NAME Mr. John A. Penkivich

ADDRESS 3547 68th Avenue, Oakland, CA 94605

OWNER OF RECORD OF PROPERTY DESCRIBED AS FOLLOWS:

All that real property in the City of Modesto, County of Stanislaus, State of California, described as follows:

The West 137.26 feet of the East 276 feet, more or less, of the North 130 feet, more or less, of the South 160 feet, more or less, of the Southwest  $\frac{1}{4}$  of the Northwest  $\frac{1}{4}$  of Section 20, Township 3 South, Range 9 East, M.D.B. & M.

(Stanislaus County Assessor's Parcel No. 002-03 118-1519-001)

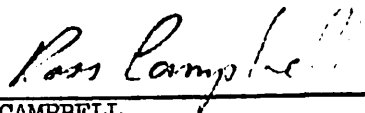
The Superintendent of Streets of the City of Modesto has been instructed by the City Council of the City of Modesto to notify you to construct or cause to be constructed certain improvements, a description of said improvements, the manner of their construction, and the materials to be used, to be as specified below:

Sidewalk along the street frontage abutting W. Roseburg Avenue on the South side of Block 6012 in the City of Modesto, all of said construction to be in accordance with City of Modesto standards.

The City Council will hear and pass upon objections or protests, if any, which may be raised by any property owner or other interested persons at 4:05 p.m. on the 5th day of June, 1972, in the City Council Chambers, located in the City Hall at 801 Eleventh Street, Modesto, California.

If construction is not commenced within sixty (60) days, or if construction is not diligently and without interruption prosecuted to completion, the Superintendent of Streets shall cause the construction to be done and the cost of the same shall be a lien on the property.

Dated this 23rd day of May, 1972.



ROSS CAMPBELL  
Superintendent of Streets  
City of Modesto

TO: NAME Mr. Kenneth L. Parker

ADDRESS 1133 Mills Avenue, Modesto, CA 95350

OWNER OF RECORD OF PROPERTY DESCRIBED AS FOLLOWS:

All that real property in the City of Modesto, County of Stanislaus, State of California, described as follows:

Lot 10 of Block 833 of College Manor Tract as per map filed July 13, 1938 in Volume 11, Page 45, Stanislaus County Records.

(Stanislaus County Assessor's Parcel No. 002-03 114-0233-001)


The Superintendent of Streets of the City of Modesto has been instructed by the City Council of the City of Modesto to notify you to construct or cause to be constructed certain improvements, a description of said improvements, the manner of their construction, and the materials to be used, to be as specified below:

Sidewalk along the street frontage abutting W. Roseburg Avenue on the north side of Block 833 in the City of Modesto, all of said construction to be in accordance with City of Modesto standards.

The City Council will hear and pass upon objections or protests, if any, which may be raised by any property owner or other interested persons at 4:05 p.m. on the 5th day of June, 1972, in the City Council Chambers, located in the City Hall at 801 Eleventh Street, Modesto, California.

If construction is not commenced within sixty (60) days, or if construction is not diligently and without interruption prosecuted to completion, the Superintendent of Streets shall cause the construction to be done and the cost of the same shall be a lien on the property.

Dated this 23rd day of May, 1972.

  
ROSS CAMPBELL  
Superintendent of Streets  
City of Modesto

NOTICE IS HEREBY GIVEN:

TO: NAME Miss Asenath Seals

ADDRESS 1031 W. Roseburg Avenue, Modesto, CA 95350

OWNER OF RECORD OF PROPERTY DESCRIBED AS FOLLOWS:

All that real property in the City of Modesto, County of Stanislaus, State of California, described as follows:

The East 55 feet of Lots 11 and 12 and of the South 5 feet of Lot 13 of Block 6011 of Chapin Tract as per map filed August 31, 1946, in Volume 14, Page 73, Stanislaus County Records.

(Stanislaus County Assessor's Parcel No. 002-03 118-1311-001)


The Superintendent of Streets of the City of Modesto has been instructed by the City Council of the City of Modesto to notify you to construct or cause to be constructed certain improvements, a description of said improvements, the manner of their construction, and the materials to be used, to be as specified below:

Sidewalk along the street frontage abutting W. Roseburg Avenue on the South side of Block 6011 in the City of Modesto, all of said construction to be in accordance with City of Modesto standards.

The City Council will hear and pass upon objections or protests, if any, which may be raised by any property owner or other interested persons at 4:05 p.m. on the 5th day of June, 1972, in the City Council Chambers, located in the City Hall at 801 Eleventh Street, Modesto, California.

If construction is not commenced within sixty (60) days, or if construction is not diligently and without interruption prosecuted to completion, the Superintendent of Streets shall cause the construction to be done and the cost of the same shall be a lien on the property.

Dated this 23rd day of May, 1972.

  
\_\_\_\_\_  
ROSS CAMPBELL  
Superintendent of Streets  
City of Modesto

NOTICE IS HEREBY GIVEN:

TO: NAME Harry W. Hall

ADDRESS 1021 W. Roseburg Avenue, Modesto, CA 95350

OWNER OF RECORD OF PROPERTY DESCRIBED AS FOLLOWS:

All that real property in the City of Modesto, County of Stanislaus, State of California, described as follows:

Lot 11 of Block 6010 of Chapin Tract No. 2 as per map filed July 28, 1950 in Volume 17, Page 9, Stanislaus County Records.

(Stanislaus County Assessor's Parcel No. 002-03 118-1329-001)

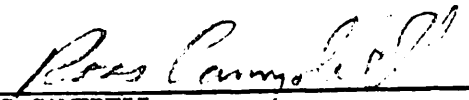
The Superintendent of Streets of the City of Modesto has been instructed by the City Council of the City of Modesto to notify you to construct or cause to be constructed certain improvements, a description of said improvements, the manner of their construction, and the materials to be used, to be as specified below:

Sidewalk along the street frontage abutting W. Roseburg Avenue on the South side of Block 6010 in the City of Modesto, all of said construction to be in accordance with City of Modesto standards.

The City Council will hear and pass upon objections or protests, if any, which may be raised by any property owner or other interested persons at 4:05 p.m. on the 5th day of June, 1972, in the City Council Chambers, located in the City Hall at 801 Eleventh Street, Modesto, California.

If construction is not commenced within sixty (60) days, or if construction is not diligently and without interruption prosecuted to completion, the Superintendent of Streets shall cause the construction to be done and the cost of the same shall be a lien on the property.

Dated this 23rd day of May, 1972.

  
ROSS CAMPBELL  
Superintendent of Streets  
City of Modesto

NOTICE IS HEREBY GIVEN:

TO: NAME Mrs. Zoe Mae Palmer

ADDRESS 1009 W. Roseburg Avenue, Modesto, CA 95350

OWNER OF RECORD OF PROPERTY DESCRIBED AS FOLLOWS:

All that real property in the City of Modesto, County of Stanislaus, State of California, described as follows:

Lot 10 and the South  $\frac{1}{2}$  of Lot 9 of Block 6010 of Chapin Tract as per map filed August 31, 1946 in Volume 14, Page 73, Stanislaus County Records.

(Stanislaus County Assessor's Parcel No. 002-03 118-1330-001)


The Superintendent of Streets of the City of Modesto has been instructed by the City Council of the City of Modesto to notify you to construct or cause to be constructed certain improvements, a description of said improvements, the manner of their construction, and the materials to be used, to be as specified below:

Sidewalk along the street frontage abutting W. Roseburg Avenue on the South side of Block 6010 in the City of Modesto, all of said construction to be in accordance with City of Modesto standards.

The City Council will hear and pass upon objections or protests, if any, which may be raised by any property owner or other interested persons at 4:05 p.m. on the 5th day of June, 1972, in the City Council Chambers, located in the City Hall at 801 Eleventh Street, Modesto, California.

If construction is not commenced within sixty (60) days, or if construction is not diligently and without interruption prosecuted to completion, the Superintendent of Streets shall cause the construction to be done and the cost of the same shall be a lien on the property.

Dated this 23rd day of May, 1972.

  
ROSS CAMPBELL  
Superintendent of Streets  
City of Modesto

NOTICE IS HEREBY GIVEN:

TO: NAME Mr. William G. McManus

ADDRESS 1130 Wellesley Avenue, Modesto, CA 95350

OWNER OF RECORD OF PROPERTY DESCRIBED AS FOLLOWS:

All that real property in the City of Modesto, County of Stanislaus, State of California, described as follows:

Lot 1 of Block 833 of College Manor Tract as per map filed July 13, 1938 in Volume 11, Page 45, Stanislaus County Records.

(Stanislaus County Assessor's Parcel No. 002-03 114-0218-001)


The Superintendent of Streets of the City of Modesto has been instructed by the City Council of the City of Modesto to notify you to construct or cause to be constructed certain improvements, a description of said improvements, the manner of their construction, and the materials to be used, to be as specified below:

Sidewalk along the street frontage abutting W. Roseburg Avenue on the North side of Block 833 in the City of Modesto, all of said construction to be in accordance with City of Modesto standards.

The City Council will hear and pass upon objections or protests, if any, which may be raised by any property owner or other interested persons at 4:05 p.m. on the 5th day of June, 1972, in the City Council Chambers, located in the City Hall at 801 Eleventh Street, Modesto, California.

If construction is not commenced within sixty (60) days, or if construction is not diligently and without interruption prosecuted to completion, the Superintendent of Streets shall cause the construction to be done and the cost of the same shall be a lien on the property.

Dated this 23rd day of May, 1972.

  
\_\_\_\_\_  
ROSS CAMPBELL  
Superintendent of Streets  
City of Modesto

TO:

NAME Philip B. Berry

ADDRESS 1130 Amherst Avenue, Modesto, CA 95350

OWNER OF RECORD OF PROPERTY DESCRIBED AS FOLLOWS:

All that real property in the City of Modesto, County of Stanislaus, State of California, described as follows:

The West 118.10 feet of the East 300 feet, more or less, of the South 110 feet of the North 140 feet of the Northwest  $\frac{1}{4}$  of the Southwest  $\frac{1}{4}$  of Section 20, T3S, R9E, M.D.B. & M.

(Stanislaus County Assessor's Parcel No. 002-03 114-0125-001)


The Superintendent of Streets of the City of Modesto has been instructed by the City Council of the City of Modesto to notify you to construct or cause to be constructed certain improvements, a description of said improvements, the manner of their construction, and the materials to be used, to be as specified below:

Sidewalk along the street frontage abutting W. Roseburg Avenue on the North side of Block 830 in the City of Modesto, all of said construction to be in accordance with City of Modesto standards.

The City Council will hear and pass upon objections or protests, if any, which may be raised by any property owner or other interested persons at 4:05 p.m. on the 5th day of June, 1972, in the City Council Chambers, located in the City Hall at 801 Eleventh Street, Modesto, California.

If construction is not commenced within sixty (60) days, or if construction is not diligently and without interruption prosecuted to completion, the Superintendent of Streets shall cause the construction to be done and the cost of the same shall be a lien on the property.

Dated this 23rd day of May, 1972.

  
ROSS CAMPBELL  
Superintendent of Streets  
City of Modesto

NOTICE IS HEREBY GIVEN:

TO: NAME Mr. William E. Burch

ADDRESS 1312 W. Roseburg Avenue, Modesto, CA 95350

OWNER OF RECORD OF PROPERTY DESCRIBED AS FOLLOWS:

All that real property in the City of Modesto, County of Stanislaus, State of California, described as follows:

Lot 4 of Block 935 of College Gardens as per map filed May 27, 1946 in Volume 14, Page 58, Stanislaus County Records.

(Stanislaus County Assessor's Parcel No. 002-03 115-0613-001)

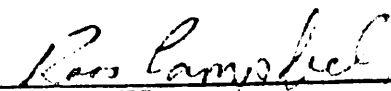
The Superintendent of Streets of the City of Modesto has been instructed by the City Council of the City of Modesto to notify you to construct or cause to be constructed certain improvements, a description of said improvements, the manner of their construction, and the materials to be used, to be as specified below:

Sidewalk along the street frontage abutting W. Roseburg Avenue on the north side of Block 935 in the City of Modesto, all of said construction to be in accordance with City of Modesto standards.

The City Council will hear and pass upon objections or protests, if any, which may be raised by any property owner or other interested persons at 4:05 p.m. on the 5th day of June, 1972, in the City Council Chambers, located in the City Hall at 801 Eleventh Street, Modesto, California.

If construction is not commenced within sixty (60) days, or if construction is not diligently and without interruption prosecuted to completion, the Superintendent of Streets shall cause the construction to be done and the cost of the same shall be a lien on the property.

Dated this 23rd day of May, 1972.

  
\_\_\_\_\_  
ROSS CAMPBELL  
Superintendent of Streets  
City of Modesto

NOTICE IS HEREBY GIVEN:

TO: NAME Cleo H. Smith

ADDRESS 2436 Eicher Avenue, Modesto, CA 95350

OWNER OF RECORD OF PROPERTY DESCRIBED AS FOLLOWS:

All that real property in the City of Modesto, County of Stanislaus, State of California, described as follows:

Lot 5 of Block 935 of College Gardens as per map filed May 27, 1946 in Volume 14, Page 58, Stanislaus County Records.

(Stanislaus County Assessor's Parcel No. 002-03 115-0612-001)


The Superintendent of Streets of the City of Modesto has been instructed by the City Council of the City of Modesto to notify you to construct or cause to be constructed certain improvements, a description of said improvements, the manner of their construction, and the materials to be used, to be as specified below:

Sidewalk along the street frontage abutting W. Roseburg Avenue on the north side of Block 935 in the City of Modesto, all of said construction to be in accordance with City of Modesto standards.

The City Council will hear and pass upon objections or protests, if any, which may be raised by any property owner or other interested persons at 4:05 p.m. on the 5th day of June, 1972, in the City Council Chambers, located in the City Hall at 801 Eleventh Street, Modesto, California.

If construction is not commenced within sixty (60) days, or if construction is not diligently and without interruption prosecuted to completion, the Superintendent of Streets shall cause the construction to be done and the cost of the same shall be a lien on the property.

Dated this 23rd day of May, 1972.

  
ROSS CAMPBELL  
Superintendent of Streets  
City of Modesto

NOTICE IS HEREBY GIVEN:

TO: NAME Sharon L. Garrett

ADDRESS 1320 W. Roseburg Avenue, Modesto, CA 95350

OWNER OF RECORD OF PROPERTY DESCRIBED AS FOLLOWS:

All that real property in the City of Modesto, County of Stanislaus, State of California, described as follows:

Lot 6 of Block 935 of College Gardens as per map filed May 27, 1946 in Volume 14, Page 58, Stanislaus County Records.

(Stanislaus County Assessor's Parcel No. 002-03 115-0611-001)


The Superintendent of Streets of the City of Modesto has been instructed by the City Council of the City of Modesto to notify you to construct or cause to be constructed certain improvements, a description of said improvements, the manner of their construction, and the materials to be used, to be as specified below:

Sidewalk along the street frontage abutting W. Roseburg Avenue on the North side of Block 935 in the City of Modesto, all of said construction to be in accordance with City of Modesto standards.

The City Council will hear and pass upon objections or protests, if any, which may be raised by any property owner or other interested persons at 4:05p.m. on the 5th day of June, 1972, in the City Council Chambers, located in the City Hall at 801 Eleventh Street, Modesto, California.

If construction is not commenced within sixty (60) days, or if construction is not diligently and without interruption prosecuted to completion, the Superintendent of Streets shall cause the construction to be done and the cost of the same shall be a lien on the property.

Dated this 23rd day of May, 1972.

  
\_\_\_\_\_  
ROSS CAMPBELL  
Superintendent of Streets  
City of Modesto

NOTICE IS HEREBY GIVEN:

TO: NAME Gary L. Stroud

ADDRESS 1546 Sunrise Avenue, Modesto, CA 95350

OWNER OF RECORD OF PROPERTY DESCRIBED AS FOLLOWS:

All that real property in the City of Modesto, County of Stanislaus, State of California, described as follows:

Lot 7 of Block 935 of College Gardens as per map filed May 27, 1946 in Volume 14, Page 58, Stanislaus County Records.

(Stanislaus County Assessor's Parcel No. 002-03 115-0610-001)


The Superintendent of Streets of the City of Modesto has been instructed by the City Council of the City of Modesto to notify you to construct or cause to be constructed certain improvements, a description of said improvements, the manner of their construction, and the materials to be used, to be as specified below:

Sidewalk along the street frontage abutting W. Roseburg Avenue on the North side of Block 935 in the City of Modesto, all of said construction to be in accordance with City of Modesto standards.

The City Council will hear and pass upon objections or protests, if any, which may be raised by any property owner or other interested persons at 4:05 p.m. on the 5th day of June, 1972, in the City Council Chambers, located in the City Hall at 801 Eleventh Street, Modesto, California.

If construction is not commenced within sixty (60) days, or if construction is not diligently and without interruption prosecuted to completion, the Superintendent of Streets shall cause the construction to be done and the cost of the same shall be a lien on the property.

Dated this 23rd day of May, 1972.

  
ROSS CAMPBELL  
Superintendent of Streets  
City of Modesto

NOTICE IS HEREBY GIVEN:

TO: NAME Mr. Vernice C. Clinton

ADDRESS 1328 W. Roseburg Avenue, Modesto, CA 95350

OWNER OF RECORD OF PROPERTY DESCRIBED AS FOLLOWS:

All that real property in the City of Modesto, County of Stanislaus, State of California, described as follows:

Lot 8 of Block 935 of College Gardens as per map filed May 27, 1946 in Volume 14, Page 58, Stanislaus County Records.

(Stanislaus County Assessor's Parcel No. 002-03 115-0609-001)


The Superintendent of Streets of the City of Modesto has been instructed by the City Council of the City of Modesto to notify you to construct or cause to be constructed certain improvements, a description of said improvements, the manner of their construction, and the materials to be used, to be as specified below:

Sidewalk along the street frontage abutting W. Roseburg Avenue on the North side of Block 935 in the City of Modesto, all of said construction to be in accordance with City of Modesto standards.

The City Council will hear and pass upon objections or protests, if any, which may be raised by any property owner or other interested persons at 4:05 p.m. on the 5th day of June, 1972, in the City Council Chambers, located in the City Hall at 801 Eleventh Street, Modesto, California.

If construction is not commenced within sixty (60) days, or if construction is not diligently and without interruption prosecuted to completion, the Superintendent of Streets shall cause the construction to be done and the cost of the same shall be a lien on the property.

Dated this 23rd day of May, 1972.

  
\_\_\_\_\_  
ROSS CAMPBELL  
Superintendent of Streets  
City of Modesto

TO: NAME Robert B. Harrod

ADDRESS 1400 W. Roseburg Avenue, Modesto, CA 95350

OWNER OF RECORD OF PROPERTY DESCRIBED AS FOLLOWS:

All that real property in the City of Modesto, County of Stanislaus, State of California, described as follows:

Lot 1 of Block 933 of College Gardens as per map filed May 27, 1946 in Volume 14, Page 58, Stanislaus County Records.

(Stanislaus County Assessor's Parcel No. 002-03 115-0608-001)

The Superintendent of Streets of the City of Modesto has been instructed by the City Council of the City of Modesto to notify you to construct or cause to be constructed certain improvements, a description of said improvements, the manner of their construction, and the materials to be used, to be as specified below:

Sidewalk along the street frontage abutting W. Roseburg Avenue on the North side of Block 933 in the City of Modesto, all of said construction to be in accordance with City of Modesto standards.

The City Council will hear and pass upon objections or protests, if any, which may be raised by any property owner or other interested persons at 4:05 P.M. on the 5th day of June, 1972, in the City Council Chambers, located in the City Hall at 801 Eleventh Street, Modesto, California.

If construction is not commenced within sixty (60) days, or if construction is not diligently and without interruption prosecuted to completion, the Superintendent of Streets shall cause the construction to be done and the cost of the same shall be a lien on the property.

Dated this 23rd day of May, 1972.

Ross Campbell  
ROSS CAMPBELL  
Superintendent of Streets  
City of Modesto

NOTICE IS HEREBY GIVEN:

TO: NAME DOLORES I. KIRKPATRICK

ADDRESS 2031-C YOSEMITE BOULEVARD, MODESTO, CA 95351

OWNER OF RECORD OF PROPERTY DESCRIBED AS FOLLOWS:

All that real property in the City of Modesto, County of Stanislaus, State of California, described as follows:

Lot 4 of Block 933 of College Gardens as per map filed May 27, 1946 in Volume 14, Page 58, Stanislaus County Records.

(Stanislaus County Assessor's Parcel No. 002-03 115-0605-001)


The Superintendent of Streets of the City of Modesto has been instructed by the City Council of the City of Modesto to notify you to construct or cause to be constructed certain improvements, a description of said improvements, the manner of their construction, and the materials to be used, to be as specified below:

Sidewalk along the street frontage abutting W. Roseburg Avenue on the North side of Block 933 in the City of Modesto, all of said construction to be in accordance with City of Modesto standards.

The City Council will hear and pass upon objections or protests, if any, which may be raised by any property owner or other interested persons at 4:05 p.m. on the 5th day of June, 1972, in the City Council Chambers, located in the City Hall at 801 Eleventh Street, Modesto, California.

If construction is not commenced within sixty (60) days, or if construction is not diligently and without interruption prosecuted to completion, the Superintendent of Streets shall cause the construction to be done and the cost of the same shall be a lien on the property.

Dated this 23rd day of May, 1972.

  
\_\_\_\_\_  
ROSS CAMPBELL  
Superintendent of Streets  
City of Modesto

NOTICE IS HEREBY GIVEN:

TO: NAME Mrs. Violet Armatori

ADDRESS 1420 W. Roseburg Avenue, Modesto, CA 95350

OWNER OF RECORD OF PROPERTY DESCRIBED AS FOLLOWS:

All that real property in the City of Modesto, County of Stanislaus, State of California, described as follows:

Lot 6 of Block 933 of College Gardens as per map filed May 27, 1946 in Volume 14, Page 58, Stanislaus County Records.

(Stanislaus County Assessor's Parcel No. 002-03 115-0603-001)


The Superintendent of Streets of the City of Modesto has been instructed by the City Council of the City of Modesto to notify you to construct or cause to be constructed certain improvements, a description of said improvements, the manner of their construction, and the materials to be used, to be as specified below:

Sidewalk along the street frontage abutting W. Roseburg Avenue on the North side of Block 933 in the City of Modesto, all of said construction to be in accordance with City of Modesto standards.

The City Council will hear and pass upon objections or protests, if any, which may be raised by any property owner or other interested persons at 4:05 p.m. on the 5th day of June, 1972, in the City Council Chambers, located in the City Hall at 801 Eleventh Street, Modesto, California.

If construction is not commenced within sixty (60) days, or if construction is not diligently and without interruption prosecuted to completion, the Superintendent of Streets shall cause the construction to be done and the cost of the same shall be a lien on the property.

Dated this 23rd day of May, 1972.

  
\_\_\_\_\_  
ROSS CAMPBELL  
Superintendent of Streets  
City of Modesto

NOTICE IS HEREBY GIVEN:

TO: NAME Mrs. Grace E. Johnson

ADDRESS 1516 W. Roseburg Avenue, Modesto, CA 95350

OWNER OF RECORD OF PROPERTY DESCRIBED AS FOLLOWS:

All that real property in the City of Modesto, County of Stanislaus, State of California, described as follows:

Lot 5 of Block 931 of College Gardens No. 2 as per map filed in Volume 16, Page 10, Stanislaus County Records, December 9, 1946.

(Stanislaus County Assessor's Parcel No. 002-03 115-0406-001)


The Superintendent of Streets of the City of Modesto has been instructed by the City Council of the City of Modesto to notify you to construct or cause to be constructed certain improvements, a description of said improvements, the manner of their construction, and the materials to be used, to be as specified below:

Sidewalk along the street frontage abutting W. Roseburg Avenue on the N. side of Block 931 in the City of Modesto, all of said construction to be in accordance with City of Modesto standards.

The City Council will hear and pass upon objections or protests, if any, which may be raised by any property owner or other interested persons at 4:05 p.m. on the 5th day of June, 1972, in the City Council Chambers, located in the City Hall at 801 Eleventh Street, Modesto, California.

If construction is not commenced within sixty (60) days, or if construction is not diligently and without interruption prosecuted to completion, the Superintendent of Streets shall cause the construction to be done and the cost of the same shall be a lien on the property.

Dated this 23rd day of May, 1972.

  
\_\_\_\_\_  
ROSS CAMPBELL  
Superintendent of Streets  
City of Modesto

NOTICE IS HEREBY GIVEN:

TO:

NAME Charles E. Harnden

ADDRESS 1536 W. Roseburg Avenue, Modesto, CA 95350

OWNER OF RECORD OF PROPERTY DESCRIBED AS FOLLOWS:

All that real property in the City of Modesto, County of Stanislaus, State of California, described as follows:

Lot 10 of Block 931 of College Gardens No. 2 as per map filed December 9, 1946 in Volume 16, Page 10, Stanislaus County Records.

(Stanislaus County Assessor's Parcel No. 002-03 115-0401-001)


The Superintendent of Streets of the City of Modesto has been instructed by the City Council of the City of Modesto to notify you to construct or cause to be constructed certain improvements, a description of said improvements, the manner of their construction, and the materials to be used, to be as specified below:

Sidewalk along the street frontage abutting W. Roseburg Avenue on the N. side of Block 931 in the City of Modesto, all of said construction to be in accordance with City of Modesto standards.

The City Council will hear and pass upon objections or protests, if any, which may be raised by any property owner or other interested persons at 4:05 p.m. on the 5th day of June, 1972, in the City Council Chambers, located in the City Hall at 801 Eleventh Street, Modesto, California.

If construction is not commenced within sixty (60) days, or if construction is not diligently and without interruption prosecuted to completion, the Superintendent of Streets shall cause the construction to be done and the cost of the same shall be a lien on the property.

Dated this 23rd day of May, 1972.

  
\_\_\_\_\_  
ROSS CAMPBELL  
Superintendent of Streets  
City of Modesto

MODESTO CITY COUNCIL  
RESOLUTION NO. 72- 685

A RESOLUTION PROVIDING FOR THE SALE OF SURPLUS  
AND UNCLAIMED PERSONAL PROPERTY.

BE IT RESOLVED by the Council of the City of Modesto as follows:

SECTION 1. The City Manager is hereby authorized and directed to sell those certain items of personal property of the City of Modesto as shown on that certain document entitled "Surplus Property Listing Sheet" dated May 18, 1972, on file in the Office of the City Clerk. Said personal property has been found to be surplus and of no use to the City.

SECTION 2. The City Manager is hereby authorized and directed to sell those certain items of personal property now in the possession of the Police Department, which have been unclaimed for a period of at least six (6) months, or which are confiscated items and have been in the possession of the Police Department for a period of at least six (6) months, as shown on that certain document entitled "List of Unclaimed or Confiscated Property Held in the Police Department" dated April 24, 1972, on file in the Office of the City Clerk.

SECTION 3. The foregoing sales shall be made at public auction in the City of Modesto. The City Manager is hereby authorized to fix the time and place for said sales. At least five (5) days before the time fixed for each sale, the City Clerk shall cause notice thereof to be published in The Modesto Bee, the official newspaper of the City of Modesto. Said notice shall set forth the time and place of the sale, and that a list of the items of property to be offered for sale can be inspected in the Office of the City Clerk.

The sales shall be conducted by the City Manager or by such person as he may select for this purpose. All items of property not sold at said auction sales shall be disposed of in such manner as the City Manager deems to be in the best interest of the City.

The foregoing resolution was introduced at a regular meeting of the Council of the City of Modesto held on the 22nd day of May, 1972,

by Councilman Elliott, who moved its adoption, which motion being duly seconded by Councilman Newton, was upon roll call carried and the resolution adopted by the following vote:

AYES: Councilmen: Dixon, Dunlap, Elliott, Newton, Smith,  
Mayor Davies

NOES: Councilmen: None

ABSENT: Councilmen: Simon

ATTEST: W. T. Chynoweth  
W. T. CHYNOWETH, City Clerk

(SEAL)

APPROVED AS TO FORM:

By Elwyn L. Johnson  
ELWYN L. JOHNSON, City Attorney

MODESTO CITY COUNCIL  
RESOLUTION NO. 72-686

A RESOLUTION APPROVING APPROPRIATION TRANSFER OF \$2,373 TO PROVIDE FUNDS NEEDED FOR THE COMPLETION OF THE AIRPORT MAINTENANCE BUILDING

BE IT RESOLVED by the Council of the City of Modesto that the following appropriation transfer(s) are approved:

AIRPORT FUND (230)

FROM:	General Reserve (60-46-230)	\$2,373
TO:	Air Compressor (5402-46-230)	850
	Heat Pump Unit (5305-46-230)	523
	Electrical System (5306-46-230)	1,000

(The airport maintenance building was completed this fiscal year, and the items being requested are needed to make it operational. The items were proposed for inclusion in the 1972-73 budget, but were deleted and their purchase now was recommended by the City Manager)

The foregoing resolution was introduced at a regular meeting of the Council of the City of Modesto held on the 22nd day of May, 1972, by Councilman Elliott, who moved its adoption, which motion being duly seconded by Councilman Newton, was upon roll call carried and the resolution adopted by the following vote:

AYES: Councilmen: Dixon, Dunlap, Elliott, Newton, Smith,  
Mayor Davies

NOES: Councilmen: None

ABSENT: Councilmen: Simon

ATTEST:

  
W. T. CHYNOWETH, City Clerk

MODESTO CITY COUNCIL  
RESOLUTION NO. 72-687

A RESOLUTION APPROVING APPROPRIATION TRANSFER OF \$2,000 TO PROVIDE FUNDS NEEDED TO COVER REPAIR OF DAMAGED VEHICLES

BE IT RESOLVED by the Council of the City of Modesto that the following appropriation transfer(s) are approved:

SERVICE WORKING CAPITAL FUND (512)

FROM: General Reserve (60-48-512)	\$2,000
TO: Damage Repairs (334-48-512)	\$2,000

(This account is an allowance to cover repair of damaged vehicles. The cost of repair, primarily used for police cars, has exceeded that anticipated.)

The foregoing resolution was introduced at a regular meeting of the Council of the City of Modesto held on the 22nd day of May, 1972, by Councilman Elliott, who moved its adoption, which motion being duly seconded by Councilman Newton, was upon roll call carried and the resolution adopted by the following vote:

AYES: Councilmen: Dixon, Dunlap, Elliott, Newton, Smith,  
Mayor Davies

NOES: Councilmen: None

ABSENT: Councilmen: Simon

ATTEST:

  
W. T. CHYNOWETH, City Clerk

MODESTO CITY COUNCIL  
RESOLUTION NO. 72-688

A RESOLUTION APPROVING APPROPRIATION TRANSFER OF \$1,220 TO PROVIDE FUNDS NEEDED TO INSTALL NEW SEWER LINES AT THE 9-HOLE MUNICIPAL GOLF COURSE CLUBHOUSE AND TO INSTALL A SEWER LINE AND FILL THE SEPTICE TANK AT THE 9-HOLE GOLF COURSE MAINTENANCE BUILDING

BE IT RESOLVED by the Council of the City of Modesto that the following appropriation transfer(s) are approved:

SPECIAL FUND FOR CAPITAL OUTLAY (321)

FROM:	Sutter Park, Plans and Studies (6327-31-321)	\$1,220
TO:	Sewer Connections, 9-Hole Golf Course (7905-31-321)	\$1,220

(This money is necessary to install new sewer lines at the 9-Hole Golf Course Clubhouse and to install a sewer line and fill the septic tank at the 9-Hole Golf Course maintenance building.)

The foregoing resolution was introduced at a regular meeting of the Council of the City of Modesto held on the 22nd day of May, 1972, by Councilman Elliott, who moved its adoption, which motion being duly seconded by Councilman Newton, was upon roll call carried and the resolution adopted by the following vote:

AYES: Councilmen: Dixon, Dunlap, Elliott, Newton, Smith,  
Mayor Davies

NOES: Councilmen: None

ABSENT: Councilmen: Simon

ATTEST: W. T. Chynoweth  
W. T. CHYNOWETH, City Clerk

MODESTO CITY COUNCIL  
RESOLUTION NO. 72-689

A RESOLUTION OPPOSING PROPOSITION NO. 9, THE POLLUTION INITIATIVE,  
ON THE JUNE 6 BALLOT

WHEREAS, Proposition No. 9, the Pollution Initiative, will appear on the June 6 California ballot; and

WHEREAS, an examination of the provisions of Proposition No. 9 reveal that, if approved, it would have the effect of drastically reducing the standard of living of all Californians and would freeze arbitrary, ill-considered poorly drafted and harmful provisions into law without enhancing the environment as its promoters contend; and

WHEREAS, one innocent-sounding section alone, that which would limit the sulfur in diesel fuel to 0.035 percent, would virtually bring the economy of California to a halt; and

WHEREAS, most trucks, trains and transit buses operate on diesel fuel, which refineries could not mass produce to Proposition No. 9's radically low specification for at least two years, even with crash reconstruction and retooling programs; and

WHEREAS, if Proposition No. 9 were enacted, the vast majority of trucks and trains that transport goods and food to all Californians would cease to run; and

WHEREAS, the lost jobs in transportation would number in the hundreds of thousands, with additional unemployment in industries and businesses idled because of the transportation breakdown; and

WHEREAS, Proposition No. 9 would impose a five-year ban on nuclear power plants, which could result in blackouts and brownouts of electrical service; and

WHEREAS, these provisions would be counter-productive in terms of reducing pollution because a five-year ban on nuclear energy would force greater reliance on fossil-fuel plants which emit pollutants into the atmosphere; and

WHEREAS, Proposition No. 9 is unrealistic in the extreme and in many respects harmful to the economy, health and well-being of the people of California,

BE IT RESOLVED THAT the Council of the City of Modesto does hereby oppose adoption of Proposition No. 9 at the June 6 election as detrimental to the economy, the people and resources of this state and does hereby urge all voters of California to vote No on Proposition No. 9.

The foregoing resolution was introduced at a regular meeting of the Council of the City of Modesto held on the 22nd day of May, 1972, by Councilman Dixon, who moved its adoption, which motion being duly seconded by Councilman Dunlap, was upon roll call carried and the resolution adopted by the following vote:

AYES: Councilmen: Dixon, Dunlap, Elliott, Newton, Simon,  
Mayor Davies

NOES: Councilmen: Smith

ABSENT: Councilmen: None

ATTEST:

  
\_\_\_\_\_  
W. T. CHYNOWETH, City Clerk

MODESTO CITY COUNCIL  
RESOLUTION NO. 72-690

A RESOLUTION APPROVING APPOINTMENT OF DR. WALKER HALLIDAY AS CHAIRMAN OF THE D.I.D. ADVISORY BOARD

BE IT HEREBY RESOLVED by the Council of the City of Modesto that Dr. Walker Halliday is hereby appointed as Chairman of the D.I.D. Advisory Board.

The foregoing resolution was introduced at a regular meeting of the Council of the City of Modesto held on the 22nd day of May, 1972, by Councilman Smith, who moved its adoption, which motion being duly seconded by Councilman Elliott, was upon roll call carried and the resolution adopted by the following vote:

AYES: Councilmen: Dixon, Dunlap, Newton, Elliott, Simon, Smith, Mayor Davies

NOES: Councilmen: None

ABSENT: Councilmen: None

ATTEST:

  
\_\_\_\_\_  
W. T. CHYNOWETH, City Clerk

MODESTO CITY COUNCIL  
RESOLUTION NO. 72-691

A RESOLUTION APPOINTING MEMBER OF THE TRANSPORTATION SUBCOMMITTEE OF  
PROJECT GREATER MODESTO (James P. Feeney)

WHEREAS, Section 1102 of the Charter of the City of Modesto  
authorizes the City Council to appoint members to various Boards and  
Commissions;

NOW, THEREFORE, BE IT RESOLVED by the Council of the City of  
Modesto as follows:

SECTION 1. The following person is hereby appointed to the  
Transportation Subcommittee of Project Greater / <sup>Modesto</sup> for the respective  
term as indicated:


James P. Feeney  
501 Robin Hood Drive  
Modesto, California 95350

SECTION 2. The City Clerk is hereby directed to transmit a copy  
of this resolution to the newly appointed member of the Transportation  
Subcommittee of Project Greater / <sup>Modesto</sup> and the Secretary thereof.

The foregoing resolution was introduced at a regular meeting  
of the Council of the City of Modesto held on the 22nd day of  
May, 1972, by Councilman Smith, who moved its  
adoption, which motion being duly seconded by Councilman Elliott  
was upon roll call carried and the resolution adopted by the following  
vote:

AYES: Councilmen: Dixon, Dunlap, Elliott, Newton, Simon,  
Smith, Mayor Davies  
NOES: Councilmen: None  
ABSENT: Councilmen: None

ATTEST:

  
W. T. CHYNOWETH, City Clerk

MODESTO CITY COUNCIL  
RESOLUTION NO. 72-692

RE  
A RESOLUTION/APPOINTING MEMBER OF THE FARM-CITY ADVISORY COMMITTEE  
FOR A TERM ENDING MAY 1, 1976 (William C. Ulm)

WHEREAS, Section 1102 of the Charter of the City of Modesto  
authorizes the City Council to appoint members to various Boards and  
Commissions;

NOW, THEREFORE, BE IT RESOLVED by the Council of the City of  
Modesto as follows:

SECTION 1. The following person is hereby/<sup>re</sup>appointed to the  
Farm-City Advisory Committee for the respective  
term as indicated: (Term ending May 1, 1976)

William C. Ulm  
5500 Maze Boulevard  
Modesto, California 95351

SECTION 2. The City Clerk is hereby directed to transmit a copy  
of this resolution to the newly/<sup>re</sup>appointed member of the Farm-City  
Advisory Committee and the Secretary thereof.

The foregoing resolution was introduced at a regular meeting  
of the Council of the City of Modesto held on the 22nd day of  
May, 1972, by Councilman Smith, who moved its  
adoption, which motion being duly seconded by Councilman Elliott  
was upon roll call carried and the resolution adopted by the following  
vote:

AYES:	Councilmen:	Dixon, Dunlap, Elliott, Newton, Simon, Smith, Mayor Davies
NOES:	Councilmen:	None
ABSENT:	Councilmen:	None

ATTEST:

  
W. T. CHYNOWETH, City Clerk

MODESTO CITY COUNCIL  
RESOLUTION NO. 72-693

A RESOLUTION APPROVING APPOINTMENT OF RAY WHITGROVE AS CHAIRMAN  
OF PROJECT GREATER MODESTO

BE IT HEREBY RESOLVED by the Council of the City of Modesto  
that Ray Whitgrove is hereby appointed as temporary Chairman of  
Project Greater Modesto.


The foregoing resolution was introduced at a regular meeting  
of the Council of the City of Modesto held on the 22nd day of May,  
1972, by Councilman Smith, who moved its adoption, which motion  
being duly seconded by Councilman Elliott, was upon roll call  
carried and the resolution adopted by the following vote:

AYES: Councilmen: Dixon, Dunlap, Newton, Elliott, Simon,  
Smith, Mayor Davies

NOES: Councilmen: None

ABSENT: Councilmen: None

ATTEST:

  
\_\_\_\_\_  
W. T. CHYNOWETH, City Clerk

MODESTO CITY COUNCIL  
RESOLUTION NO. 72-694

A RESOLUTION ACCEPTING THE BID OF VALLEY CONSTRUCTION FOR INSTALLATION OF WATER LINES IN EASTRIDGE NO. 1 AND RIEDEL ESTATES NO. 1 SUBDIVISIONS

WHEREAS, Resolution No. 72-618 , adopted by the Council of the City of Modesto on May 8, 1972 , approved the plans and specifications for the installation of Water Lines in Eastridge No. 1 and Riedel Estates No. 1 Subdivisions and authorized the calling for bids, and

WHEREAS, the bids received for the installation of Water Lines in Eastridge No. 1 and Riedel Estates No. 1 Subdivisions were opened at 10:10 A.M. on May 23, 1972 and later tabulated by the Director of Public Works for the consideration of the Council, and

WHEREAS, the Director of Public Works has recommended that the bid of Valley Construction in the amount of \$8,626.70

be accepted as the lowest responsible bid.

NOW, THEREFORE, BE IT RESOLVED by the Council of the City of Modesto that the bid of Valley Construction in the amount of \$8,626.70

be accepted and the execution of a contract for the completion of the project by the City's designated officials be authorized.

The foregoing resolution was introduced at a regular meeting of the Council of the City of Modesto held on the 5th day of June, 1972 , by Councilman Smith , who moved its adoption, which motion being duly seconded by Councilman Elliott , was upon roll call carried and the resolution adopted by the following vote:

AYES: Councilmen: Dunlap, Elliott, Simon, Smith, Mayor Davies

NOES: Councilmen: None

ABSENT: Councilmen: Dixon, Newton

ATTEST:

  
W. T. CHYNOWETH, City Clerk

MODESTO CITY COUNCIL  
RESOLUTION NO. 72-695

A RESOLUTION ACCEPTING THE BID OF LARRY W. AKSLAND FOR GRADING AND COMPACTING THE I.L.S. SITE AT MODESTO CITY-COUNTY AIRPORT

WHEREAS, Resolution No. 72-619 , adopted by the Council of the City of Modesto on May 8, 1972 , approved the plans and specifications for the grading and compacting the I.L.S. site at Modesto City-County Airport

and authorized the calling for bids, and

WHEREAS, the bids received for the grading and compacting the I.L.S. site at Modesto City-County Airport

were opened at 10:00 A.M. on May 23, 1972 and later tabulated by the Director of Public Works for the consideration of the Council, and

WHEREAS, the Director of Public Works has recommended that the bid of Larry W. Aksland in the amount of \$8,300.00

be accepted as the lowest responsible bid.

NOW, THEREFORE, BE IT RESOLVED by the Council of the City of Modesto that the bid of Larry W. Aksland in the amount of \$8,300.00

be accepted and the execution of a contract for the completion of the project by the City's designated officials be authorized.

The foregoing resolution was introduced at a regular meeting of the Council of the City of Modesto held on the 5th day of June, 1972 , by Councilman Smith , who moved its adoption, which motion being duly seconded by Councilman Elliott , was upon roll call carried and the resolution adopted by the following vote:

AYES: Councilmen: Dunlap, Elliott, Simon, Smith, Mayor Davies

NOES: Councilmen: None

ABSENT: Councilmen: Dixon, Newton

ATTEST:

  
W. T. CHYNOWETH, City Clerk

MODESTO CITY COUNCIL  
RESOLUTION NO. 72-696

A RESOLUTION ESTIMATING REVENUE TO BE RECEIVED FROM STANISLAUS COUNTY AND TRANSFERRING AN ADDITIONAL AMOUNT FROM THE SPECIAL FUND FOR CAPITAL OUTLAYS (FUND NO. 321) AND APPROPRIATING THE TOTAL AMOUNT IN THE ACCOUNT I L S SITE (ACCOUNT NO. 6489) IN THE AIRPORT FUND (FUND NO. 230)

WHEREAS, Stanislaus County and the City of Modesto have agreed to share the costs of the I L S glide slope site grading, and the outer marker site land acquisition at the Modesto City-County Airport, and

WHEREAS, the projected construction date is prior to the close of the 1971-72 fiscal year and the estimated cost is \$10,500.00, and

WHEREAS, Stanislaus County's share of the estimated project cost is \$5,250.00, and

WHEREAS, the City of Modesto's share of the estimated project cost is \$5,250.00, which amount is available in the General Reserve (Account No. 60) of the Special Fund for Capital Outlays (Fund No. 321) and will not be required for other scheduled projects,

NOW, THEREFORE, BE IT RESOLVED by the Council of the City of Modesto, that an amount of \$5,250.00 is estimated from Stanislaus County in the revenue account County Airport Apportionments (Account No. 223) in the Airport Fund (Fund No. 230).

BE IT FURTHER RESOLVED that a matching amount of \$5,250.00 is hereby authorized to be transferred from the Special Fund for Capital Outlays (Fund No. 321) General Reserve (Account No. 60) to the Airport Fund (Fund No. 230).

BE IT FURTHER RESOLVED that the total amount of \$10,500.00 is to be appropriated in the account I L S Site (Account No. 6489) in the Airport Fund (Fund No. 230).

BE IT FURTHER RESOLVED that the Director of Finance is hereby authorized to take the necessary steps to implement the provisions of this resolution.

The foregoing resolution was introduced at a regular meeting of the Council of the City of Modesto held on the 5th day of June, 1972, by Councilman Smith, who moved its adoption, which motion being duly seconded by Councilman Elliott, was upon roll call carried and the resolution adopted by the following vote:

AYES: Councilmen: Dunlap, Elliott, Simon, Smith, Mayor Davies

NOES: Councilmen: None

ABSENT: Councilmen: Dixon, Newton

ATTEST: W. T. Chynoweth  
W. T. CHYNOWETH, City Clerk

(SEAL)

APPROVED AS TO FORM:

By Elwyn L. Johnson  
ELWYN L. JOHNSON, City  
Attorney

MODESTO CITY COUNCIL  
RESOLUTION NO. 72-697

A RESOLUTION ACCEPTING THE CONSTRUCTION OF WATER LINES IN NEWCASTLE ESTATES NO. 1 AND APPLGATE NO. 2 SUBDIVISIONS (Valley Construction)

WHEREAS, a report has been filed by the Director of Public Works that the construction of Water Lines in Newcastle Estates No. 1 and Applegate No. 2 Subdivisions has been completed by Valley Construction

in accordance with the contract agreement dated March 13, 1972.

NOW, THEREFORE, BE IT RESOLVED that the construction of Water Lines in Newcastle Estates No. 1 and Applegate No. 2 Subdivisions be accepted from said contractor, Valley Construction

that notice of completion be filed with the Recorder of Stanislaus County and that payment of amounts due in the amount of \$12,764.70 as provided in the contract, be authorized.

The foregoing resolution was introduced at a regular meeting of the Council of the City of Modesto held on the 5th day of June, 1972, by Councilman Smith, who moved its adoption, which motion being duly seconded by Councilman Elliott, was upon roll call carried and the resolution adopted by the following vote:

AYES: Councilmen: Dunlap, Elliott, Simon, Smith, Mayor Davies

NOES: Councilmen: None

ABSENT: Councilmen: Dixon, Newton

ATTEST:

  
\_\_\_\_\_  
W. T. CHYNOWETH, City Clerk

MODESTO CITY COUNCIL  
RESOLUTION NO. 72-698

A RESOLUTION ACCEPTING THE CONSTRUCTION OF WATER LINES IN MORTON BOULEVARD BETWEEN LA LOMA AND GRAND STREET (W. M. Lyles Co.)

WHEREAS, a report has been filed by the Director of Public Works that the construction of Water Lines in Morton Boulevard between La Loma and Grand Street has been completed by W. M. Lyles Co.

in accordance with the contract agreement dated March 20, 1972.

NOW, THEREFORE, BE IT RESOLVED that the construction of Water Lines in Morton Boulevard between La Loma and Grand Street be accepted from said contractor, W. M. Lyles Co.

that notice of completion be filed with the Recorder of Stanislaus County and that payment of amounts due in the amount of \$18,909.25 as provided in the contract, be authorized.

The foregoing resolution was introduced at a regular meeting of the Council of the City of Modesto held on the 5th day of June, 1972, by Councilman Smith, who moved its adoption, which motion being duly seconded by Councilman Elliott, was upon roll call carried and the resolution adopted by the following vote:

AYES: Councilmen: Dunlap, Elliott, Simon, Smith, Mayor Davies

NOES: Councilmen: None

ABSENT: Councilmen: Dixon, Newton

ATTEST:

  
W. T. CHYNOWETH, City Clerk

MODESTO CITY COUNCIL  
RESOLUTION NO. 72-699

A RESOLUTION ACCEPTING THE CONSTRUCTION OF DRILLING, TESTING AND DEVELOPMENT OF WELL NO. 39 (Osterberg & Stewart)

WHEREAS, a report has been filed by the Director of Public Works that the construction of drilling, testing and development of Well No. 39

has been completed by Osterberg & Stewart

in accordance with the contract agreement dated January 10, 1972.

NOW, THEREFORE, BE IT RESOLVED that the construction of drilling, testing and development of Well No. 39

be accepted from said contractor, Osterberg & Stewart

that notice of completion be filed with the Recorder of Stanislaus County and that payment of amounts due in the amount of \$7,298.00 as provided in the contract, be authorized.

The foregoing resolution was introduced at a regular meeting of the Council of the City of Modesto held on the 5th day of June, 1972, by Councilman Smith, who moved its adoption, which motion being duly seconded by Councilman Elliott, was upon roll call carried and the resolution adopted by the following vote:

AYES: Councilmen: Dunlap, Elliott, Simon, Smith, Mayor Davies

NOES: Councilmen: None

ABSENT: Councilmen: Dixon, Newton

ATTEST:

  
W. T. CHYNOWETH, City Clerk

MODESTO CITY COUNCIL  
RESOLUTION NO. 72-700

A RESOLUTION APPROVING PLANS AND SPECIFICATIONS AND AUTHORIZING CALL  
FOR BIDS FOR ANNUAL REQUIREMENTS OF LAMPS FOR MUNICIPAL LIGHTING

BE IT HEREBY RESOLVED by the Council of the City of Modesto as follows:

SECTION 1. The plans and specifications for annual requirements of lamps for municipal lighting

copies of which are on file, are hereby accepted and approved.

SECTION 2. The City Clerk is hereby authorized to call for public competitive sealed bids for the above named project, to be opened in the office of the City Clerk, 801 11th Street, in the City of Modesto, on June 20, 1972 at 2:00 P.M. and the City Clerk is hereby directed to give notice inviting such sealed bids in the time, form, and manner provided by law.

SECTION 3. After the bids are opened, they shall be tabulated and analyzed and a report submitted to the Council at its next regular meeting.


The foregoing resolution was introduced at a regular meeting of the Council of the City of Modesto held on the 5th day of June, 1972, by Councilman Smith, who moved its adoption, which motion being duly seconded by Councilman Elliott, was upon roll call carried and the resolution adopted by the following vote:

AYES: Councilmen: Dunlap, Elliott, Simon, Smith, Mayor Davies

NOES: Councilmen: None

ABSENT: Councilmen: Dixon, Newton

ATTEST:

  
\_\_\_\_\_  
W. T. CHYNOWETH, City Clerk

MODESTO CITY COUNCIL  
RESOLUTION NO. 72-701

A RESOLUTION APPROVING PLANS AND SPECIFICATIONS AND AUTHORIZING CALL  
FOR BIDS FOR ANNUAL REQUIREMENTS OF LIQUID AMMONIUM PHOSPHATE

BE IT HEREBY RESOLVED by the Council of the City of Modesto as follows:

SECTION 1. The plans and specifications for annual requirements of liquid ammonium phosphate

copies of which are on file, are hereby accepted and approved.

SECTION 2. The City Clerk is hereby authorized to call for public competitive sealed bids for the above named project, to be opened in the office of the City Clerk, 801 11th Street, in the City of Modesto, on June 20, 1972 at 2:15 P.M. and the City Clerk is hereby directed to give notice inviting such sealed bids in the time, form, and manner provided by law.

SECTION 3. After the bids are opened, they shall be tabulated and analyzed and a report submitted to the Council at its next regular meeting.


The foregoing resolution was introduced at a regular meeting of the Council of the City of Modesto held on the 5th day of June, 1972, by Councilman Smith, who moved its adoption, which motion being duly seconded by Councilman Elliott, was upon roll call carried and the resolution adopted by the following vote:

AYES: Councilmen: Dunlap, Elliott, Simon, Smith, Mayor Davies

NOES: Councilmen: None

ABSENT: Councilmen: Dixon, Newton

ATTEST:

  
W. T. CHYNOWETH, City Clerk

MODESTO CITY COUNCIL  
RESOLUTION NO. 72-702

A RESOLUTION APPROVING PLANS AND SPECIFICATIONS AND AUTHORIZING CALL FOR BIDS FOR REPAIR AND RECONSTRUCTION OF CURBS, GUTTERS, AND DRIVEWAYS AND SIDEWALKS AT VARIOUS LOCATIONS

BE IT HEREBY RESOLVED by the Council of the City of Modesto as follows:

SECTION 1. The plans and specifications for repair and reconstruction of curbs, gutters, and driveways and sidewalks at various locations

copies of which are on file, are hereby accepted and approved.

SECTION 2. The City Clerk is hereby authorized to call for public competitive sealed bids for the above named project, to be opened in the office of the City Clerk, 801 11th Street, in the City of Modesto, on June 20, 1972 at 10:00 A.M. and the City Clerk is hereby directed to give notice inviting such sealed bids in the time, form, and manner provided by law.

SECTION 3. After the bids are opened, they shall be tabulated and analyzed and a report submitted to the Council at its next regular meeting.


The foregoing resolution was introduced at a regular meeting of the Council of the City of Modesto held on the 5th day of June, 1972, by Councilman Smith, who moved its adoption, which motion being duly seconded by Councilman Elliott, was upon roll call carried and the resolution adopted by the following vote:

AYES: Councilmen: Dunlap, Elliott, Simon, Smith, Mayor Davies

NOES: Councilmen: None

ABSENT: Councilmen: Dixon, Newton

ATTEST:

  
\_\_\_\_\_  
W. T. CHYNOWETH, City Clerk

MODESTO CITY COUNCIL  
RESOLUTION NO. 72-703  
INSTALLATION

A RESOLUTION ACCEPTING THE ~~CONSTRUCTION~~ OF LIGHTS AT MANCINI PARK  
(Ferrero Electric, Inc.)

WHEREAS, a report has been filed by the Director of Public  
Works installation  
that the ~~construction~~ of lights at Mancini Park

has been completed by Ferrero Electric, Inc.

in accordance with the contract agreement dated January 17, 1972.  
installation

NOW, THEREFORE, BE IT RESOLVED that the ~~construction~~ of  
lights at Mancini Park

be accepted from said contractor, Ferrero Electric, Inc.

that notice of completion be filed with the Recorder of Stanislaus County and that payment of amounts due in the amount of \$5,330.00 as provided in the contract, be authorized.

The foregoing resolution was introduced at a regular meeting of the Council of the City of Modesto held on the 5th day of June, 1972, by Councilman Smith, who moved its adoption, which motion being duly seconded by Councilman Elliott, was upon roll call carried and the resolution adopted by the following vote:

AYES: Councilmen: Dunlap, Elliott, Simon, Smith, Mayor Davies

NOES: Councilmen: None

ABSENT: Councilmen: Dixon, Newton

ATTEST:

  
W. T. CHYNOWETH, City Clerk

MODESTO CITY COUNCIL  
RESOLUTION NO. 72-704

A RESOLUTION ACCEPTING THE CONSTRUCTION OF AUTOMATIC SPRINKLERS AT  
• J. M. PIKE, ROOSEVELT AND T. B. SCOTT PARKS (Jonnie E. Galloway)

WHEREAS, a report has been filed by the Director of Public Works that the construction of automatic sprinklers at J. M. Pike, Roosevelt and T. B. Scott Parks has been completed by Jonnie E. Galloway

in accordance with the contract agreement dated January 24, 1972.

NOW, THEREFORE, BE IT RESOLVED that the construction of automatic sprinklers at J. M. Pike, Roosevelt and T. B. Scott Parks be accepted from said contractor, Jonnie E. Galloway

that notice of completion be filed with the Recorder of Stanislaus County and that payment of amounts due in the amount of \$43,179.63 as provided in the contract, be authorized.


The foregoing resolution was introduced at a regular meeting of the Council of the City of Modesto held on the 5th day of June, 1972, by Councilman Smith, who moved its adoption, which motion being duly seconded by Councilman Elliott, was upon roll call carried and the resolution adopted by the following vote:

AYES: Councilmen: Dunlap, Elliott, Simon, Smith, Mayor Davies

NOES: Councilmen: None

ABSENT: Councilmen: Dixon, Newton

ATTEST:

  
W. T. CHYNOWETH, City Clerk

MODESTO CITY COUNCIL  
RESOLUTION NO. 72-705

A RESOLUTION APPROVING PLANS AND SPECIFICATIONS AND AUTHORIZING CALL FOR BIDS FOR INSTALLATION OF PERIMETER SIDEWALKS AT DAVIS AND DOWNEY PARKS

BE IT HEREBY RESOLVED by the Council of the City of Modesto as follows:

SECTION 1. The plans and specifications for installation of perimeter sidewalks at Davis and Downey Parks

copies of which are on file, are hereby accepted and approved.

SECTION 2. The City Clerk is hereby authorized to call for public competitive sealed bids for the above named project, to be opened in the office of the City Clerk, 801 11th Street, in the City of Modesto, on June 20, 1972 at 10:10 A.M. and the City Clerk is hereby directed to give notice inviting such sealed bids in the time, form, and manner provided by law.

SECTION 3. After the bids are opened, they shall be tabulated and analyzed and a report submitted to the Council at its next regular meeting.


The foregoing resolution was introduced at a regular meeting of the Council of the City of Modesto held on the 5th day of June, 1972, by Councilman Smith, who moved its adoption, which motion being duly seconded by Councilman Elliott, was upon roll call carried and the resolution adopted by the following vote:

AYES: Councilmen: Dunlap, Elliott, Simon, Smith, Mayor Davies

NOES: Councilmen: None

ABSENT: Councilmen: Dixon, Newton

ATTEST:

  
W. T. CHYNOWETH, City Clerk

MODESTO CITY COUNCIL  
RESOLUTION NO. 72-706

A RESOLUTION APPROVING SPECIFICATIONS AND AUTHORIZING CALL FOR BIDS FOR SALE OF CITY-OWNED PROPERTY LOCATED AT THE NORTHEAST CORNER OF COLDWELL AND KEARNEY AVENUES

BE IT HEREBY RESOLVED by the Council of the City of Modesto as follows:

SECTION 1. Specifications for the sale of city-owned property located at the northeast corner of Coldwell and Kearney Avenues, copies of which are on file in the office of the Director of Finance, are hereby accepted and approved.

SECTION 2. The City Clerk is hereby authorized to call for public competitive sealed bids for the above named project to be opened in the office of the City Clerk, 801 11th Street, in the City of Modesto, on June 19, 1972 at 2:00 P.M. and the City Clerk is hereby directed to give notice inviting such sealed bids in the time, form, and manner provided by law.

SECTION 3. After the bids are opened, they shall be tabulated and analyzed, and a report submitted to the Council at its regular meeting of June 19, 1972 at 5:00 P.M., at which time oral bids will be considered by the Council.

The foregoing resolution was introduced at a regular meeting of the Council of the City of Modesto held on the 5th day of June, 1972 by Councilman Smith, who moved its adoption, which motion being duly seconded by Councilman Elliott, was upon roll call carried and the resolution adopted by the following vote:

AYES: Councilmen: Dunlap, Elliott, Simon, Smith, Mayor Davies  
NOES: Councilmen: None  
ABSENT: Councilmen: Dixon, Newton

ATTEST:

  
W. T. CHYNOWETH  
City Clerk

MODESTO CITY COUNCIL  
RESOLUTION NO. 72-707A RESOLUTION ORDERING THE WORK OF CONSTRUCTION OF  
IMPROVEMENTS ALONG CERTAIN STREETS IN THE CITY OF  
MODESTO

WHEREAS, Chapter 27 of Part 3 of Division 7 of the Streets and Highways Code of the State of California establishes a procedure pursuant to which the construction of certain improvements may be required, and

WHEREAS, the Council, did, on May 22, 19 72, adopt its Resolution No. 72-684, ordering the installation of certain improvements along certain streets in the City of Modesto, as provided therein, and directing the Superintendent of Streets to give notice requiring the construction of such improvements, and

WHEREAS, the Council did by said resolution, set the 5th day of June, 19 72, at 4:05 o'clock P.M., in the Council Chambers, as the time and place for a hearing for the purpose of passing upon objections or protests, if any, which may be raised by the property owners or other interested persons relating to the proposed work, and

WHEREAS, the Superintendent of Streets has caused notices to be given as directed by said Resolution No. 72-684, and

WHEREAS, at the time set for hearing the protests and objections, if any, to the proposed work, the said Council proceeded to hear the same,

NOW, THEREFORE, BE IT RESOLVED by the Council of the City of Modesto as follows:

SECTION 1. All protests and objections of any kind or nature whatsoever to the proposed work as set forth in the notices which are attached hereto, and incorporated by reference herein, are hereby overruled or denied.

SECTION 2, The Superintendent of Streets is hereby directed to proceed with the project as to the properties described in the attached notices in accordance with the provisions of Resolution No. 72-684 and Chapter 27, Part 3, of Division 7 of the Streets and Highways Code of the State of California.

The foregoing resolution was introduced at a regular meeting of the Council of the City of Modesto held on the 5th day of June, 1972, by Councilman Smith, who moved its adoption, which motion being duly seconded by Councilman Dunlap, was upon roll call carried and the resolution adopted by the following vote:

AYES: Councilmen: Dunlap, Elliott, Newton, Simon, Smith,  
Mayor Davies

NOES: Councilmen: None

ABSENT: Councilmen: Dixon

ATTEST:

W. T. Chynoweth  
W. T. CHYNOWETH, City Clerk

PROJECT NO. 72/25-28

- (a) Sidewalk along Roseburg Avenue at 1201 Del Rey Ave.  
Lot 15 of Block 6026. (Dan Balestrini)
- (b) Sidewalk along Roseburg Avenue at 1329 Roseburg Avenue  
Lot 8 of Block 6016. (Maria Tumbarello)
- (c) Sidewalk along Roseburg Avenue at 1133 Roseburg Avenue,  
a portion of Block 6012. (Robert Lyon)
- (d) Sidewalk at 1117 Roseburg Avenue, a portion of Block  
6012. (John A. Penkivich)
- (e) Sidewalk along Roseburg Avenue at 1031 Roseburg Ave.  
a portion of Block 6011. (Asenath Seals)
- (f) Sidewalk along Roseburg Ave. at 1021 Roseburg Avenue  
Lot 11 of Block 6010. (Harry W. Hall)
- (g) Sidewalk along Roseburg Avenue at 1009 Roseburg Ave.,  
a portion of Block 6010. (Zoe Mae Palmer)
- (h) Sidewalk along Roseburg Avenue at 1133 Mills Avenue Lot  
10 of Block 833. (Kenneth L. Parker)
- (i) Sidewalk along Roseburg Avenue at 1130 Wellesley Avenue  
Lot 1 of Block 833 (William G. McManus)
- (j) Sidewalk along Roseburg Avenue at 1130 Amherst Avenue,  
a portion of Block 830 (Philip B. Berry)
- (k) Sidewalk at 1312 Roseburg Avenue Lot 4 of Block 935  
(William E. Burch)
- (l) Sidewalk at 1316 Roseburg Avenue Lot 5 of Block 935  
(Cleo H. Smith)
- (m) Sidewalk at 1320 Roseburg Avenue Lot 6 of Block 935  
(Sharon L. Garrett)
- (n) Sidewalk at 1324 Roseburg Avenue Lot 7 of Block 935  
(Gary L. Stroud)
- (o) Sidewalk along Roseburg Avenue at 1328 Roseburg Avenue  
Lot 8 of Block 935 (Vernice C. Clinton)
- (p) Sidewalk along Roseburg Avenue at 1400 Roseburg Avenue  
Lot 1 of Block 933 (Robert B. Harrod)
- (q) Sidewalk at 1412 Roseburg Avenue Lot 4 of Block 933  
(Dolores I. Kirkpatrick)
- (r) Sidewalk at 1420 Roseburg Avenue Lot 6 of Block 933  
(Violet Armatori)
- (s) Sidewalk at 1516 Roseburg Avenue Lot 5 of Block 931  
(Grace E. Johnson)
- (t) Sidewalk along Roseburg Avenue at 1536 Roseburg Avenue  
Lot 10 of Block 931 (Charles E. Harnden)

MODESTO CITY COUNCIL  
RESOLUTION NO. 72-708

A RESOLUTION APPROVING APPROPRIATION TRANSFER OF \$555.00 FOR SURVEY OF COMMERCIAL AIR TRANSPORTATION USE BY PROJECT GREATER MODESTO TRANSPORTATION SUBCOMMITTEE

BE IT RESOLVED by the Council of the City of Modesto that the following appropriation transfer(s) are approved:

GENERAL FUND (101)

FROM:	General Reserve (60)	\$555.00
TO:	Special Surveys (421-65-101)	\$555.00

(To provide for a survey of commercial air transportation use as requested by the Project Greater Modesto Transportation Subcommittee)

The foregoing resolution was introduced at a regular meeting of the Council of the City of Modesto held on the 5th day of June 19 72, by Councilman Dixon, who moved its adoption, which motion being duly seconded by Councilman Elliott, was upon roll call carried and the resolution adopted by the following vote:

AYES: Councilmen: Dixon, Dunlap, Elliott, Newton, Simon, Smith, Mayor Davies

NOES: Councilmen: None

ABSENT: Councilmen: None

ATTEST:

  
W. T. CHYNOWETH

~~ATTEST:~~ City Clerk

~~W. T. CHYNOWETH, City Clerk~~

MODESTO CITY COUNCIL  
RESOLUTION NO. 72-709

A RESOLUTION COMMENDING FRANCIS R. RUGGIERI FOR SERVICES AS CHAIRMAN  
OF THE DOWNTOWN IMPROVEMENT DISTRICT ADVISORY BOARD

WHEREAS, Francis R. Ruggieri was appointed as Chairman of the  
Downtown Improvement District Advisory Board on April 15, 1968,  
and

WHEREAS, Mr. Ruggieri has devoted countless hours to the  
Downtown Improvement District, and

WHEREAS, many of the improvements in Downtown Modesto can  
be linked to his efforts.

NOW, THEREFORE, BE IT RESOLVED by the Council of the City  
of Modesto that Francis R. Ruggieri be, and he hereby is, commended  
for his efforts toward improving our City.


The foregoing resolution was introduced at a regular meeting  
of the Council of the City of Modesto held on the 5th day of June,  
1972, by Councilman Newton , who moved its adoption, which  
motion being duly seconded by Councilman Smith , was upon roll  
call carried and the resolution adopted by the following vote:

AYES: Councilmen: Dixon, Dunlap, Elliott, Newton, Simon,  
Smith, Mayor Davies

NOES: Councilmen: None

ABSENT: Councilmen: None

ATTEST:

  
\_\_\_\_\_  
W. T. CHYNOWETH, City Clerk

MODESTO CITY COUNCIL  
RESOLUTION NO. 72-710

A RESOLUTION OF INTENTION OF THE COUNCIL OF THE  
CITY OF MODESTO TO CALL A SPECIAL ELECTION TO  
ANNEX TERRITORY TO THE CITY OF MODESTO.  
( SUNRISE-GRANGER ADDITION)

WHEREAS, on the 5th day of June, 1972, a  
petition proposing that the following described new territory, to  
wit, Sunrise-Granger Addition, be annexed to the  
City of Modesto, was duly received by the Council of the City of  
Modesto, and

WHEREAS, said petition is signed by not less than one-  
fourth (1/4) of the qualified electors residing within said  
described territory as shown by the County registration of voters,  
and

WHEREAS, said petition contains said description of the  
said new territory proposed to be annexed to said City of Modesto,

NOW, THEREFORE, it is hereby resolved that it is the  
intention of this Council to call a special election for the pur-  
pose of submitting to the electors residing within the hereinafter  
described territory the question whether or not said described  
territory should be annexed to said City of Modesto, and the  
property therein subjected to taxation after annexation equally  
with the property within the City, to pay the bonded indebtedness  
of the City of Modesto for the acquisition, construction or com-  
pletion of municipal improvements outstanding or authorized at the  
date of the first publication of the notice of the election. Said  
territory is described as attached hereto.

Said territory shall be designated and referred to upon  
election ballots as Sunrise-Granger Addition.

Any person owning real property within the said described  
territory may appear before the Council of the City of Modesto on  
the 26th day of June, 1972, at the hour of 7:35  
o'clock P.M., at the Council Chambers located in the City Hall,  
801 - 11th Street, Modesto, California, concerning written protest  
against the annexation filed pursuant to Government Code Section 35120.

The foregoing resolution was introduced at a regular meeting of the Council of the City of Modesto held on the 5th day of June, 1972, by Councilman Smith, who moved its adoption, which motion being duly seconded by Councilman Elliott, was upon roll call carried and the resolution adopted by the following vote:

AYES: Councilmen: Dunlap, Elliott, Simon, Smith, Mayor Davies

NOES: Councilmen: None

ABSENT: Councilmen: Dixon, Newton

ATTEST: W. T. Chynoweth  
W. T. CHYNOWETH, City Clerk

(SEAL)

APPROVED AS TO FORM:

BY Elwyn L. Johnson  
ELWYN L. JOHNSON, City Attorney

APPROVED AS TO DESCRIPTION:

BY RC Mansfield  
Public Works Department

RM  
6-2-72

SUNRISE-GRANGER ADDITION

All that real property in the State of California, County of Stanislaus, being a portion of the Southeast quarter of the Southwest quarter and the Southwest quarter of the Southeast quarter of Section 16, Township 3 South, Range 9 East, Mount Diablo Base and Meridian, described as follows:

Beginning at a point on the existing City Limits as established by the Southeastern corner of the FELLOWSHIP HOMES ADDITION (167), as per description filed October 5, 1964, as Instrument 39594, Stanislaus County Records; thence along the existing City Limits as established by the Western boundary of said Addition (167), North 0° 45' West, 64.34 feet; thence leaving the existing City Limits, South 69° 35' East, 636.69 feet to the center line of a 40.00 foot public road known as Sunrise Avenue; thence along said center line, which is also a quarter section line, North 00° 07' East, 871.22 feet, to the existing City Limits as established by the Southern boundary of the NORWEGIAN NO. 1 ADDITION (273), as per description filed July 29, 1971, as Instrument 28289, Stanislaus County Records; thence continuing along the existing City Limits on the Southern boundary of said Addition (273), which is also the centerline of a 60.00 foot public road known as Norwegian Avenue, South 89° 57' East, 643.84 feet, to the Northwestern corner of the MEMORIAL HOSPITAL NORTH ADDITION (261), as per description filed November 4, 1970, as Instrument 36348, Stanislaus County Records; thence along the existing City Limits on the Western boundary of said Addition (261), South 0° 25' East, 1261.69 feet, to a Northern boundary of the EAST COOLIDGE ADDITION (244), as per description filed December 1, 1969, as Instrument 39360, Stanislaus County Records, which is also the Southern line of the Modesto Irrigation District right of way for Lateral No 3; thence along the existing City Limits on the Northern boundary of said Addition (244), North 69° 35' West, 686.62 feet, to the most Northwestern corner of said Addition (244), which is also the center line of a 60.00 foot public road known as Sunrise Avenue and the quarter section line; thence along the existing City Limits on a Western boundary of said Addition (244), and said centerline of Sunrise Avenue, South 0° 07' West, 371.02 feet, to the section line common to Section 16 and 21 which is also a Northern boundary of said Addition (244); thence along the Northern boundary of said Addition (244), North 89° 37' West, 1172.72 feet, to the Northwestern corner of said Addition (244); thence along an Eastern boundary of the GLENN ADDITION (125), as per description filed January 9, 1962, as Instrument 995, Stanislaus County Records, North 0° 47' West, 150.00 feet, to a Southeastern corner of the McHENRY VILLAGE ADDITION (60), as per description filed May 11, 1954, as Instrument 11745, Stanislaus County Records; thence continuing along the existing City Limits on the Eastern boundary of said Addition (60), North 0° 47' West, 631.65 feet, to the Southern line of the right of way for Lateral No. 3 and the Northeastern corner of said Addition (60), thence along said Southern line, North 69° 35' West 27.39 feet, to the Southeastern corner of the RACQUET CLUB ADDITION (76), as per description filed July 30, 1957, as Instrument 19002, Stanislaus County Records; thence along the existing City Limits on the Eastern boundary of said Addition (76), North 0° 47' West, 106.17 feet, to the Southwestern corner of Addition (167), and the Northern line of the right of way, for Lateral No. 3; thence along the existing City Limits on the Southern boundary of said Addition (167), South 69° 35' East, 644.60 feet, to the point of beginning, containing 34.465 Acres, more or less.

MODESTO CITY COUNCIL  
RESOLUTION NO. 72-711

A RESOLUTION APPROVING AGREEMENT BETWEEN THE CITY OF MODESTO AND MODESTO HIGH SCHOOL DISTRICT TO COVER SHARING IN THE COST OF CONSTRUCTION AND IN THE OPERATION OF THE POOL AT FRED C. BEYER HIGH SCHOOL

BE IT HEREBY RESOLVED by the Council of the City of Modesto that the agreement between the City of Modesto and Modesto High School District

~~for~~ to cover sharing in the cost of construction and in the operation of the swimming pool at Fred C. Beyer High School be, and it is hereby approved.

BE IT FURTHER RESOLVED that the execution of said agreement by the designated city officials be authorized.

The foregoing resolution was introduced at a regular meeting of the Council of the City of Modesto held on the 5th day of June, 1972, by Councilman Smith, who moved its adoption, which motion being duly seconded by Councilman Elliott, was upon roll call carried and the resolution adopted by the following vote:

AYES: Councilmen: Dunlap, Elliott, Simon, Smith, Mayor Davies

NOES: Councilmen: None

ABSENT: Councilmen: Dixon, Newton

ATTEST: W. T. Chynoweth  
W. T. CHYNOWETH, City Clerk

MODESTO CITY COUNCIL  
RESOLUTION NO. 72-712

A RESOLUTION APPROVING APPROPRIATION TRANSFER OF \$2,212.00 TO PROVIDE FUNDS NEEDED TO COVER CITY'S SHARE OF THE SWIMMING POOL AT FRED C. BEYER HIGH SCHOOL

BE IT RESOLVED by the Council of the City of Modesto that the following appropriation transfer(s) are approved:

SPECIAL FUND FOR CAPITAL OUTLAY (321)

FROM: General Reserve (60-321)	\$2,212.00
TO: 4th High School Pool (6316-31-321)	\$2,212.00

(This amount is needed to cover City's share of the swimming pool construction, \$70,212. \$68,000 was previously budgeted in prior year.)

The foregoing resolution was introduced at a regular meeting of the Council of the City of Modesto held on the 5th day of June, 1972, by Councilman Smith, who moved its adoption, which motion being duly seconded by Councilman Elliott, was upon roll call carried and the resolution adopted by the following vote:

AYES: Councilmen: Dunlap, Elliott, Simon, Smith, Mayor Davies  
NOES: Councilmen: None  
ABSENT: Councilmen: Dixon, Newton

ATTEST:

  
W. T. CHYNOWETH, City Clerk

MODESTO CITY COUNCIL  
RESOLUTION NO. 72-713

A RESOLUTION DETERMINING THAT THE PUBLIC INTEREST AND CONVENIENCE REQUIRE THAT AN AREA BE ANNEXED TO THE MODESTO MUNICIPAL SEWER DISTRICT NO. 1; SETTING FORTH A GENERAL DESCRIPTION OF THE AREA PROPOSED TO BE ANNEXED TO THE DISTRICT; AND NAMING A TIME AND PLACE FOR HEARING ON THE ANNEXATION OF SAID TERRITORY TO SAID DISTRICT AND PROVIDING FOR NOTICE THEREOF. (PRESCOTT NO. 4 ADDITION)

WHEREAS, there has been annexed to the City of Modesto on May 1, 1972, certain territory known as \_\_\_\_\_  
Prescott No. 4 Addition, and

WHEREAS, the inclusion of the area contained in \_\_\_\_\_  
Prescott No. 4 Addition to the Modesto Municipal Sewer District No. 1 of the City of Modesto is required by the public interest and convenience,

NOW, THEREFORE, BE IT RESOLVED by the Council of the City of Modesto as follows:

SECTION 1. The public interest and convenience require that that certain area annexed to the City of Modesto and known as \_\_\_\_\_  
Prescott No. 4 Addition (herein called the area proposed to be annexed) be annexed to the Modesto Municipal Sewer District No. 1 (herein called the "district") under the Municipal Sewer and Water Facilities Law of 1911 (California Health and Safety Code Sections 4600, et seq., herein called the "Law") pursuant to Article 6 of the Law.

SECTION 2. A general description of the boundaries of the area proposed to be annexed to the district is attached hereto and made a part hereof as though set forth in full herein.

SECTION 3. The area proposed to be annexed to the Modesto Municipal Sewer District No. 1 is hereby designated as Modesto Municipal Sewer District No. 1 Annexation No. 89.

SECTION 4. The Council hereby declares that the area proposed to be annexed to the district will be benefited by such annexation.

SECTION 5. Monday, July 24, 1972, at the hour of 7:35 P.M., is hereby named as the time and the City

Council Chambers, City Hall, 801 11th Street, Modesto, California, is hereby named as the place for the hearing by the Council of the City of objections by any person interested in the annexation of the territory proposed to be annexed. On said day fixed for the hearing, or any day to which the hearing is continued, the Council shall hear and consider all written and oral objections presented to the annexation of the territory proposed to be annexed. At the hearing the Council may exclude from the territory proposed to be annexed any area that in its opinion would not be benefited by inclusion within the Modesto Municipal Sewer District No. 1. The Council will not modify the boundaries of the territory proposed to be annexed so as to exclude from it any land which would in the judgment of the Council be benefited by inclusion within the Modesto Municipal Sewer District No. 1, nor will the Council include in the territory proposed to be annexed any lands which will not in its judgment be so benefited. Upon the final hearing, and after making all necessary and proper changes (if any) in the boundaries of the territory proposed to be annexed, the Council may, by resolution passed by a vote of two-thirds (2/3) of all of its members, annex the territory designated as Modesto Municipal Sewer District No. 1 Annexation No. 89.

SECTION 6. The City Clerk is hereby directed, upon the adoption of this resolution, to cause this resolution, together with the names of the members of the Council voting for and against it, to be published once a week for at least two (2) weeks before the day fixed for the hearing in The Modesto Bee, a newspaper of general circulation printed and published in the City. The first of said publications shall be not more than sixty (60) nor less than thirty (30) days prior to the date fixed for the hearing. The City Clerk is hereby further directed to cause copies of this resolution to be posted in three (3) public places within the area proposed to be annexed, which said public places are hereby fixed and determined by the Council as follows:

- (1) On the West side of Prescott Road at the North boundary of the annexation.
- (2) On the West side of Prescott Road 100 feet North of the South boundary of the annexation.
- (3) On the West side of Prescott Road at the South boundary of the annexation.

Said posting shall be made not earlier than the sixtieth (60th) nor later than the thirtieth (30th) day prior to the date fixed for the hearing. Not earlier than sixty (60) nor later than thirty (30) days prior to the hearing a copy of this resolution, together with a map showing the boundary lines of the territory proposed to be annexed, shall be mailed postage prepaid:

(1) to each person to whom land in the area proposed to be annexed is assessed either (a) as such owner as shown on the last equalized county assessment roll of the County, at his address as shown upon said roll, or in the case of any real property assessed for purposes of general taxation by the State Board of Equalization then to the owner of such property as shown on the last roll of the State Board of Equalization transmitted to the County Auditor of the County at his address as shown upon such roll, or (b) as such owner is otherwise known to the City Clerk at his address as known to the City Clerk (and the City Clerk shall make diligent efforts to ascertain the names and addresses of all persons owning land in the area proposed to be annexed as of a date not more than thirty (30) days prior to the date of the hearing, including inspection by or for him of said last equalized county assessment roll, said roll of said State Board of Equalization, the County Assessor's records, the County Recorder's records, and inquiry at other sources); and

(2) to each person who has any interest in any land in the area proposed to be annexed whose name and address and a designation of the land in which he is interested is on file in the office of the City Clerk.

Any error, omission or mistake in any such mailing or any failure of any person to receive any such printed copy of this

resolution (and such map) shall not invalidate the proceedings hereby initiated. Said publication, posting and mailing shall constitute notice of the hearing and no other notice of the hearing need be given.

SECTION 7. This resolution is adopted, and all proceedings for the annexation of the territory proposed to be annexed and designated as Modesto Municipal Sewer District No. 1 Annexation No. 89, shall be taken pursuant to the Law.

The foregoing resolution was introduced at a regular meeting of the Council of the City of Modesto held on the 5th day of June, 1972, by Councilman Smith, who moved its adoption, which motion being duly seconded by Councilman Elliott, was upon roll call carried and the resolution adopted by the following vote:

AYES: Councilmen: Dunlap, Ellkott, Simon, Smith, Mayor Davies

NOES: Councilmen: None

ABSENT: Councilmen: Dixon, Newton

ATTEST: W. T. Chynoweth  
W. T. CHYNOWETH, City Clerk

(SEAL)

APPROVED AS TO FORM:

By Elwyn L. Johnson  
ELWYN L. JOHNSON, City Attorney

APPROVED AS TO DESCRIPTION:

By \_\_\_\_\_  
Public Works Department

All that real property in the State of California, County of Stanislaus, in the Southeast Quarter of Section 13, Township 3 South, Range 8 East, Mount Diablo Base and Meridian, being all of Parcel A, as per map filed October 14, 1971 in Volume 12 of Parcel Maps, Page 88, Stanislaus County Records, described as follows:

Beginning at a point on the existing City Limits as established by the Northwest corner of the NORTH 99 ADDITION (195), as per description filed June 28, 1966, as Instrument 23028, Stanislaus County Records, said point also being a quarter, quarter corner and on the center line of a 90.00 foot public road known as Prescott Road; thence along the existing City Limits on the Western boundary of ADDITION (195) and the section line common to Section 13, Township 3 South, Range 8 East and Section 18, Township 3 South, Range 9 East, Mount Diablo Base and Meridian, South  $0^{\circ} 30' 00''$  East, 158.74 feet; thence leaving the existing City Limits, North  $89^{\circ} 21' 58''$  West, 495.00 feet; thence North  $7^{\circ} 44' 38''$  East, 116.00 feet, to the beginning of a non-tangent curve, the center of which bears, South  $85^{\circ} 47' 41''$  East; thence along said non-tangent curve concave to the Southeast, having a Radius of 82.00 feet, a Central Angle of  $86^{\circ} 25' 43''$  and an Arc Length of 123.69 feet; thence South  $89^{\circ} 21' 58''$  East, 375.00 feet, to the existing City Limits as established by the Western boundary of the PARK MANOR ADDITION (109), as per description filed June 2, 1960, as Instrument 15668, Stanislaus County Records; thence along the existing City Limits on the Western boundary of ADDITION (109), South  $0^{\circ} 30' 00''$  East, 33.30 feet, to the Southwestern corner of ADDITION (109); thence along the existing City Limits on the Southern boundary of ADDITION (109), South  $89^{\circ} 21' 58''$  East, 20.00 feet, to the point of beginning, containing 2.197 Acres, more or less.

CLERK'S CERTIFICATE

I, W. T. CHYNOWETH, City Clerk of the City of Modesto, California, do hereby certify as follows:

The foregoing is a full, true and correct copy of a resolution duly adopted by at least a two-thirds (2/3) vote of all members of the Council at a regular meeting of said Council duly and regularly and legally called and held on due notice on June 5, 1972, of which meeting all of the members of said Council had due notice, and at which two-thirds (2/3) thereof were present and acting:

At said meeting said resolution was introduced upon motion of Councilman Smith, seconded by Councilman Elliott, and adopted by the following vote:

AYES: Councilmen: Dunlap, Elliott, Simon, Smith, Mayor Davies


NOES: Councilmen: None

ABSENT: Councilmen: Dixon, Newton

I have carefully compared the same with the original minutes of said meeting on file and of record in my office and the foregoing is a full, true and correct copy of the original resolution adopted at said meeting and entered in said minutes; and

Said resolution has not been amended, modified or rescinded since the date of its adoption and the same is now in full force and effect.

DATED: June 6, 1972

  
\_\_\_\_\_  
City Clerk of the City of Modesto,  
California  
W. T. CHYNOWETH

(SEAL)

MODESTO CITY COUNCIL  
RESOLUTION NO. 72-714

A RESOLUTION DETERMINING THAT THE PUBLIC INTEREST AND CONVENIENCE REQUIRE THAT AN AREA BE ANNEXED TO THE MODESTO MUNICIPAL SEWER DISTRICT NO. 1; SETTING FORTH A GENERAL DESCRIPTION OF THE AREA PROPOSED TO BE ANNEXED TO THE DISTRICT; AND NAMING A TIME AND PLACE FOR HEARING ON THE ANNEXATION OF SAID TERRITORY TO SAID DISTRICT AND PROVIDING FOR NOTICE THEREOF. ( CARVER NO. 2 ADDITION)

WHEREAS, there has been annexed to the City of Modesto on May 1, 1972, certain territory known as \_\_\_\_\_  
Carver No. 2 Addition, and

WHEREAS, the inclusion of the area contained in \_\_\_\_\_  
Carver No. 2 Addition to the Modesto Municipal Sewer District No. 1 of the City of Modesto is required by the public interest and convenience,

NOW, THEREFORE, BE IT RESOLVED by the Council of the City of Modesto as follows:

SECTION 1. The public interest and convenience require that that certain area annexed to the City of Modesto and known as Carver No. 2 Addition (herein called the area proposed to be annexed) be annexed to the Modesto Municipal Sewer District No. 1 (herein called the "district") under the Municipal Sewer and Water Facilities Law of 1911 (California Health and Safety Code Sections 4600, et seq., herein called the "Law") pursuant to Article 6 of the Law.

SECTION 2. A general description of the boundaries of the area proposed to be annexed to the district is attached hereto and made a part hereof as though set forth in full herein.

SECTION 3. The area proposed to be annexed to the Modesto Municipal Sewer District No, 1 is hereby designated as Modesto Municipal Sewer District No. 1 Annexation No. 90.

SECTION 4. The Council hereby declares that the area proposed to be annexed to the district will be benefited by such annexation.

SECTION 5. Monday, July 24, 1972, at the hour of 7:40 P.M., is hereby named as the time and the City

Council Chambers, City Hall, 801 11th Street, Modesto, California, is hereby named as the place for the hearing by the Council of the City of objections by any person interested in the annexation of the territory proposed to be annexed. On said day fixed for the hearing, or any day to which the hearing is continued, the Council shall hear and consider all written and oral objections presented to the annexation of the territory proposed to be annexed. At the hearing the Council may exclude from the territory proposed to be annexed any area that in its opinion would not be benefited by inclusion within the Modesto Municipal Sewer District No. 1. The Council will not modify the boundaries of the territory proposed to be annexed so as to exclude from it any land which would in the judgment of the Council be benefited by inclusion within the Modesto Municipal Sewer District No. 1, nor will the Council include in the territory proposed to be annexed any lands which will not in its judgment be so benefited. Upon the final hearing, and after making all necessary and proper changes (if any) in the boundaries of the territory proposed to be annexed, the Council may, by resolution passed by a vote of two-thirds (2/3) of all of its members, annex the territory designated as Modesto Municipal Sewer District No. 1 Annexation No. 90.

SECTION 6. The City Clerk is hereby directed, upon the adoption of this resolution, to cause this resolution, together with the names of the members of the Council voting for and against it, to be published once a week for at least two (2) weeks before the day fixed for the hearing in The Modesto Bee, a newspaper of general circulation printed and published in the City. The first of said publications shall be not more than sixty (60) nor less than thirty (30) days prior to the date fixed for the hearing. The City Clerk is hereby further directed to cause copies of this resolution to be posted in three (3) public places within the area proposed to be annexed, which said public places are hereby fixed and determined by the Council as follows:

- (1) On the West side of Carver Road at the North boundary of the annexation.
- (2) On the West side of Carver Road 250 feet South of the North boundary of the annexation.
- (3) On the West side of Carver Road at the South boundary of the annexation.

Said posting shall be made not earlier than the sixtieth (60th) nor later than the thirtieth (30th) day prior to the date fixed for the hearing. Not earlier than sixty (60) nor later than thirty (30) days prior to the hearing a copy of this resolution, together with a map showing the boundary lines of the territory proposed to be annexed, shall be mailed postage prepaid:

(1) to each person to whom land in the area proposed to be annexed is assessed either (a) as such owner as shown on the last equalized county assessment roll of the County, at his address as shown upon said roll, or in the case of any real property assessed for purposes of general taxation by the State Board of Equalization then to the owner of such property as shown on the last roll of the State Board of Equalization transmitted to the County Auditor of the County at his address as shown upon such roll, or (b) as such owner is otherwise known to the City Clerk at his address as known to the City Clerk (and the City Clerk shall make diligent efforts to ascertain the names and addresses of all persons owning land in the area proposed to be annexed as of a date not more than thirty (30) days prior to the date of the hearing, including inspection by or for him of said last equalized county assessment roll, said roll of said State Board of Equalization, the County Assessor's records, the County Recorder's records, and inquiry at other sources); and

(2) to each person who has any interest in any land in the area proposed to be annexed whose name and address and a designation of the land in which he is interested is on file in the office of the City Clerk.

Any error, omission or mistake in any such mailing or any failure of any person to receive any such printed copy of this

resolution (and such map) shall not invalidate the proceedings hereby initiated. Said publication, posting and mailing shall constitute notice of the hearing and no other notice of the hearing need be given.

SECTION 7. This resolution is adopted, and all proceedings for the annexation of the territory proposed to be annexed and designated as Modesto Municipal Sewer District No. 1 Annexation No. 90, shall be taken pursuant to the Law.

The foregoing resolution was introduced at a regular meeting of the Council of the City of Modesto held on the 5th day of June, 1972, by Councilman Smith, who moved its adoption, which motion being duly seconded by Councilman Elliott, was upon roll call carried and the resolution adopted by the following vote:

AYES: Councilmen: Dunlap, Elliott, Simon, Smith, Mayor Davies

NOES: Councilmen: None

ABSENT: Councilmen: Dixon, Newton

ATTEST: W. T. Chynoweth  
W. T. CHYNOWETH, City Clerk

(SEAL)

APPROVED AS TO FORM:

By Elwyn L. Johnson  
ELWYN L. JOHNSON, City Attorney

APPROVED AS TO DESCRIPTION:

By \_\_\_\_\_  
Public Works Department

All that real property in the State of California, County of Stanislaus, in the Southwest quarter of Section 7, Township 3 South, Range 9 East, Mount Diablo Base and Meridian, being Lots 3, 4, 6, 8, 10, and 11 of the Almondale Farms Tract as per map filed September 5, 1922, in Volume 9 of Maps, Page 69, Stanislaus County Records, and a portion of Lots 3 and 4 of the Knapp Tract as per map filed November 16, 1904, in Volume 2 of maps at Page 2 Stanislaus County Records, described as follows:

Beginning at a point on the existing City Limits as established by a Northeast corner of the PRESCOTT NO. 2 ADDITION (231), as per description filed May 16, 1969, as Instrument 17227, Stanislaus County Records, said point also lying on the Western boundary of the RENEE MANOR ADDITION (139), as per description filed October 18, 1962, as Instrument 39841, Stanislaus County Records; thence along the existing City Limits on the Northern boundary of said ADDITION (231), North  $88^{\circ} 20' 00''$  West, 2355.54 feet, to the Southwest corner of the property conveyed to James Leon Arington, et ux, by deed recorded February 25, 1958, Instrument 4717, Stanislaus County Records; thence leaving the existing City Limits and along the Western line of said Arington property, which is also the center line of a 40.00 foot Modesto Irrigation District Right of Way, known as the Goldsworthy Ditch, North  $39^{\circ} 10' 00''$  East, 380.00 feet; thence continuing along the center line of said Goldsworthy Ditch and along Northern line of said Arington property, North  $79^{\circ} 04' 50''$  East, 700.97 feet; thence continuing along the center line of said Goldsworthy Ditch and on a Northern line of said Arington property, North  $53^{\circ} 14' 00''$  East, 121.07 feet; thence continuing along the center line of said Goldsworthy Ditch and a Northern line of said Arington property, on a tangent curve concave to the Northwest, having a Radius of 122.06 feet, a Central Angle of  $34^{\circ} 08' 07''$  and an Arc Length of 72.72 feet, to the Western line of Lot 9 of said Almondale Farms Tract; thence along the Western line of Lot 9, South, 92.56 feet, to the center line of a 60.00 foot road known as Avenue "B" which is also a Northern line of said Arington property; thence along said center line, South  $88^{\circ} 20' 30''$  East, 1287.54 feet, to the Western line of the RENEE MANOR ADDITION (139), as per description filed October 18, 1962, as Instrument 39841, Stanislaus County Records; thence along the existing City Limits on the Western boundary of said ADDITION (139), South, 496.40 feet, to the point of beginning, containing 23.100 Acres, more or less.

CLERK'S CERTIFICATE

I, W. T. CHYNOWETH, City Clerk of the City of Modesto, California, do hereby certify as follows:

The foregoing is a full, true and correct copy of a resolution duly adopted by at least a two-thirds (2/3) vote of all members of the Council at a regular meeting of said Council duly and regularly and legally called and held on due notice on June 5, 1972, of which meeting all of the members of said Council had due notice, and at which two-thirds (2/3) thereof were present and acting:

At said meeting said resolution was introduced upon motion of Councilman Smith, seconded by Councilman Elliott, and adopted by the following vote:

AYES: Councilmen: Dunlap, Elliott, Simon, Smith, Mayor Davies

NOES: Councilmen: None

ABSENT: Councilmen: Dixon, Newton

I have carefully compared the same with the original minutes of said meeting on file and of record in my office and the foregoing is a full, true and correct copy of the original resolution adopted at said meeting and entered in said minutes; and

Said resolution has not been amended, modified or rescinded since the date of its adoption and the same is now in full force and effect.

DATED: June 6, 1972



\_\_\_\_\_  
City Clerk of the City of Modesto,  
California

W. T. CHYNOWETH

(SEAL)

**MODESTO CITY COUNCIL  
RESOLUTION NO. 72-715**

**A RESOLUTION DETERMINING THAT THE PUBLIC INTEREST AND CONVENIENCE REQUIRE THAT AN AREA BE ANNEXED TO THE MODESTO MUNICIPAL SEWER DISTRICT NO. 1; SETTING FORTH A GENERAL DESCRIPTION OF THE AREA PROPOSED TO BE ANNEXED TO THE DISTRICT; AND NAMING A TIME AND PLACE FOR HEARING ON THE ANNEXATION OF SAID TERRITORY TO SAID DISTRICT AND PROVIDING FOR NOTICE THEREOF. ( CARPENTER NO. 2 ADDITION)**

WHEREAS, there has been annexed to the City of Modesto on April 17, 1972, certain territory known as Carpenter No. 2 Addition, and

WHEREAS, the inclusion of the area contained in Carpenter No. 2 Addition to the Modesto Municipal Sewer District No. 1 of the City of Modesto is required by the public interest and convenience,

NOW, THEREFORE, BE IT RESOLVED by the Council of the City of Modesto as follows:

**SECTION 1.** The public interest and convenience require that that certain area annexed to the City of Modesto and known as Carpenter No. 2 Addition (herein called the area proposed to be annexed) be annexed to the Modesto Municipal Sewer District No. 1 (herein called the "district") under the Municipal Sewer and Water Facilities Law of 1911 (California Health and Safety Code Sections 4600, et seq., herein called the "Law") pursuant to Article 6 of the Law.

**SECTION 2.** A general description of the boundaries of the area proposed to be annexed to the district is attached hereto and made a part hereof as though set forth in full herein.

**SECTION 3.** The area proposed to be annexed to the Modesto Municipal Sewer District No, 1 is hereby designated as Modesto Municipal Sewer District No. 1 Annexation No. 91.

**SECTION 4.** The Council hereby declares that the area proposed to be annexed to the district will be benefited by such annexation.

**SECTION 5.** Monday, July 24, 1972, at the hour of 7:45 P.M., is hereby named as the time and the City

Council Chambers, City Hall, 801 11th Street, Modesto, California, is hereby named as the place for the hearing by the Council of the City of objections by any person interested in the annexation of the territory proposed to be annexed. On said day fixed for the hearing, or any day to which the hearing is continued, the Council shall hear and consider all written and oral objections presented to the annexation of the territory proposed to be annexed. At the hearing the Council may exclude from the territory proposed to be annexed any area that in its opinion would not be benefited by inclusion within the Modesto Municipal Sewer District No. 1. The Council will not modify the boundaries of the territory proposed to be annexed so as to exclude from it any land which would in the judgment of the Council be benefited by inclusion within the Modesto Municipal Sewer District No. 1, nor will the Council include in the territory proposed to be annexed any lands which will not in its judgment be so benefited. Upon the final hearing, and after making all necessary and proper changes (if any) in the boundaries of the territory proposed to be annexed, the Council may, by resolution passed by a vote of two-thirds (2/3) of all of its members, annex the territory designated as Modesto Municipal Sewer District No. 1 Annexation No. 91.

SECTION 6. The City Clerk is hereby directed, upon the adoption of this resolution, to cause this resolution, together with the names of the members of the Council voting for and against it, to be published once a week for at least two (2) weeks before the day fixed for the hearing in The Modesto Bee, a newspaper of general circulation printed and published in the City. The first of said publications shall be not more than sixty (60) nor less than thirty (30) days prior to the date fixed for the hearing. The City Clerk is hereby further directed to cause copies of this resolution to be posted in three (3) public places within the area proposed to be annexed, which said public places are hereby fixed and determined by the Council as follows:

- (1) On the East side of Carpenter Road at the North boundary of the annexation.
- (2) On the East side of Carpenter Road at the North side of Woodland Avenue.
- (3) On the North side of Woodland Avenue at the West side of McWilliams Way.

Said posting shall be made not earlier than the sixtieth (60th) nor later than the thirtieth (30th) day prior to the date fixed for the hearing. Not earlier than sixty (60) nor later than thirty (30) days prior to the hearing a copy of this resolution, together with a map showing the boundary lines of the territory proposed to be annexed, shall be mailed postage prepaid:

(1) to each person to whom land in the area proposed to be annexed is assessed either (a) as such owner as shown on the last equalized county assessment roll of the County, at his address as shown upon said roll, or in the case of any real property assessed for purposes of general taxation by the State Board of Equalization then to the owner of such property as shown on the last roll of the State Board of Equalization transmitted to the County Auditor of the County at his address as shown upon such roll, or (b) as such owner is otherwise known to the City Clerk at his address as known to the City Clerk (and the City Clerk shall make diligent efforts to ascertain the names and addresses of all persons owning land in the area proposed to be annexed as of a date not more than thirty (30) days prior to the date of the hearing, including inspection by or for him of said last equalized county assessment roll, said roll of said State Board of Equalization, the County Assessor's records, the County Recorder's records, and inquiry at other sources); and

(2) to each person who has any interest in any land in the area proposed to be annexed whose name and address and a designation of the land in which he is interested is on file in the office of the City Clerk.

Any error, omission or mistake in any such mailing or any failure of any person to receive any such printed copy of this

resolution (and such map) shall not invalidate the proceedings hereby initiated. Said publication, posting and mailing shall constitute notice of the hearing and no other notice of the hearing need be given.

SECTION 7. This resolution is adopted, and all proceedings for the annexation of the territory proposed to be annexed and designated as Modesto Municipal Sewer District No. 1 Annexation No. 91, shall be taken pursuant to the Law.

The foregoing resolution was introduced at a regular meeting of the Council of the City of Modesto held on the 15 5th day of June, 19 72, by Councilman Smith, who moved its adoption, which motion being duly seconded by Councilman Elliott, was upon roll call carried and the resolution adopted by the following vote:

AYES: Councilmen: Dunlap, Elliott, Simon, Smith, Mayor Davies  
NOES: Councilmen: None  
ABSENT: Councilmen: Dixon, Newton

ATTEST: W. T. Chynoweth  
W. T. CHYNOWETH, City Clerk

(SEAL)

APPROVED AS TO FORM:

By Elwyn L. Johnson  
ELWYN L. JOHNSON, City Attorney

APPROVED AS TO DESCRIPTION:

By \_\_\_\_\_  
Public Works Department

CARPENTER ROAD NO. 2 ADDITION

All that real property in the State of California, County of Stanislaus, being a portion of the Southwest quarter of Section 19, Township 3 South, Range 9 East, Mount Diablo Base and Meridian, described as follows:

Beginning at a point on the existing City Limits as established by the Southern line of the CARPENTER ADDITION (235), as per description filed July 7, 1969, as Instrument 23266, Stanislaus County Records, said point being on the West line of Section 19 which lies in 90.00 foot Carpenter Road; thence along the existing City Limits along the Southern boundary of said Addition (235), North 89° 58' 40" East, 646.10 feet, to the Western boundary of the A & M Industrial Park No. 2, as per map filed December 15, 1965, in Volume 21 of Maps, Page 34, Stanislaus County Records; thence along said Western boundary, South 00° 01' 20" East, 210.00 feet, to the beginning of a nontangent curve with a Radial line bearing of South 00° 01' 20" East; thence along said curve, concave to the Southwest, having a Radius of 15.00 feet, a Central Angle of 89° 28' 20", and an Arc Length of 23.42 feet; thence South 00° 33' East, 1060.80 feet; thence along a tangent curve concave to the Northwest, having a Radius of 15.00 feet, a Central Angle of 90° 44', and an Arc Length of 23.75 feet, to its tangency on the Northern line of 60.00 foot Woodland Avenue; thence South 00° 11' West, 30.00 feet, to the South line of Section 19; thence along said South line, North 89° 49' West, 643.48 feet, to the Southwest corner of Section 19; thence along the West line of Section 19, North 00° 33' West, 1328.64 feet, to the point of beginning, containing 20.030 Acres, more or less.

CLERK'S CERTIFICATE

I, W. T. CHYNOWETH, City Clerk of the City of Modesto, California, do hereby certify as follows:

The foregoing is a full, true and correct copy of a resolution duly adopted by at least a two-thirds (2/3) vote of all members of the Council at a regular meeting of said Council duly and regularly and legally called and held on due notice on June 5, 1972, of which meeting all of the members of said Council had due notice, and at which two-thirds (2/3) thereof were present and acting:

At said meeting said resolution was introduced upon motion of Councilman Smith, seconded by Councilman Elliott, and adopted by the following vote:

AYES: Councilmen: Dunlap, Elliott, Simon, Smith, Mayor Davies


NOES: Councilmen: None

ABSENT: Councilmen: Dixon, Newton

I have carefully compared the same with the original minutes of said meeting on file and of record in my office and the foregoing is a full, true and correct copy of the original resolution adopted at said meeting and entered in said minutes; and

Said resolution has not been amended, modified or rescinded since the date of its adoption and the same is now in full force and effect.

DATED: June 6, 1972

  
\_\_\_\_\_  
City Clerk of the City of Modesto,  
California  
W. T. CHYNOWETH

(SEAL)

MODESTO CITY COUNCIL  
RESOLUTION NO. 72-716

A RESOLUTION DETERMINING THAT THE PUBLIC INTEREST AND CONVENIENCE REQUIRE THAT AN AREA BE ANNEXED TO THE MODESTO MUNICIPAL SEWER DISTRICT NO. 1; SETTING FORTH A GENERAL DESCRIPTION OF THE AREA PROPOSED TO BE ANNEXED TO THE DISTRICT; AND NAMING A TIME AND PLACE FOR HEARING ON THE ANNEXATION OF SAID TERRITORY TO SAID DISTRICT AND PROVIDING FOR NOTICE THEREOF. ( DRY CREEK PARK NO. 1 ADDITION)

WHEREAS, there has been annexed to the City of Modesto on May 1, 1972, certain territory known as Dry Creek Park No. 1 Addition, and

WHEREAS, the inclusion of the area contained in Dry Creek Park No. 1 Addition to the Modesto Municipal Sewer District No. 1 of the City of Modesto is required by the public interest and convenience,

NOW, THEREFORE, BE IT RESOLVED by the Council of the City of Modesto as follows:

SECTION 1. The public interest and convenience require that that certain area annexed to the City of Modesto and known as Dry Creek Park No. 1 Addition (herein called the area proposed to be annexed) be annexed to the Modesto Municipal Sewer District No. 1 (herein called the "district") under the Municipal Sewer and Water Facilities Law of 1911 (California Health and Safety Code Sections 4600, et seq., herein called the "Law") pursuant to Article 6 of the Law.

SECTION 2. A general description of the boundaries of the area proposed to be annexed to the district is attached hereto and made a part hereof as though set forth in full herein.

SECTION 3. The area proposed to be annexed to the Modesto Municipal Sewer District No. 1 is hereby designated as Modesto Municipal Sewer District No. 1 Annexation No. 92.

SECTION 4. The Council hereby declares that the area proposed to be annexed to the district will be benefited by such annexation.

SECTION 5. Monday, July 24, 1972, at the hour of 7:50 P.M., is hereby named as the time and the City

Council Chambers, City Hall, 801 11th Street, Modesto, California, is hereby named as the place for the hearing by the Council of the City of objections by any person interested in the annexation of the territory proposed to be annexed. On said day fixed for the hearing, or any day to which the hearing is continued, the Council shall hear and consider all written and oral objections presented to the annexation of the territory proposed to be annexed. At the hearing the Council may exclude from the territory proposed to be annexed any area that in its opinion would not be benefited by inclusion within the Modesto Municipal Sewer District No. 1. The Council will not modify the boundaries of the territory proposed to be annexed so as to exclude from it any land which would in the judgment of the Council be benefited by inclusion within the Modesto Municipal Sewer District No. 1, nor will the Council include in the territory proposed to be annexed any lands which will not in its judgment be so benefited. Upon the final hearing, and after making all necessary and proper changes (if any) in the boundaries of the territory proposed to be annexed, the Council may, by resolution passed by a vote of two-thirds (2/3) of all of its members, annex the territory designated as Modesto Municipal Sewer District No. 1 Annexation No. 92.

SECTION 6. The City Clerk is hereby directed, upon the adoption of this resolution, to cause this resolution, together with the names of the members of the Council voting for and against it, to be published once a week for at least two (2) weeks before the day fixed for the hearing in The Modesto Bee, a newspaper of general circulation printed and published in the City. The first of said publications shall be not more than sixty (60) nor less than thirty (30) days prior to the date fixed for the hearing. The City Clerk is hereby further directed to cause copies of this resolution to be posted in three (3) public places within the area proposed to be annexed, which said public places are hereby fixed and determined by the Council as follows:

- (1) On the South side of Scenic Drive at the West side of El Vista Avenue.
- (2) On the West side of El Vista Avenue 350 feet South of the South line of Scenic Avenue.
- (3) On the West side of El Vista Avenue at the South boundary of the annexation.

Said posting shall be made not earlier than the sixtieth (60th) nor later than the thirtieth (30th) day prior to the date fixed for the hearing. Not earlier than sixty (60) nor later than thirty (30) days prior to the hearing a copy of this resolution, together with a map showing the boundary lines of the territory proposed to be annexed, shall be mailed postage prepaid:

(1) to each person to whom land in the area proposed to be annexed is assessed either (a) as such owner as shown on the last equalized county assessment roll of the County, at his address as shown upon said roll, or in the case of any real property assessed for purposes of general taxation by the State Board of Equalization then to the owner of such property as shown on the last roll of the State Board of Equalization transmitted to the County Auditor of the County at his address as shown upon such roll, or (b) as such owner is otherwise known to the City Clerk at his address as known to the City Clerk (and the City Clerk shall make diligent efforts to ascertain the names and addresses of all persons owning land in the area proposed to be annexed as of a date not more than thirty (30) days prior to the date of the hearing, including inspection by or for him of said last equalized county assessment roll, said roll of said State Board of Equalization, the County Assessor's records, the County Recorder's records, and inquiry at other sources); and

(2) to each person who has any interest in any land in the area proposed to be annexed whose name and address and a designation of the land in which he is interested is on file in the office of the City Clerk.

Any error, omission or mistake in any such mailing or any failure of any person to receive any such printed copy of this

resolution (and such map) shall not invalidate the proceedings hereby initiated. Said publication, posting and mailing shall constitute notice of the hearing and no other notice of the hearing need be given.

SECTION 7. This resolution is adopted, and all proceedings for the annexation of the territory proposed to be annexed and designated as Modesto Municipal Sewer District No. 1 Annexation No. 92, shall be taken pursuant to the Law.

The foregoing resolution was introduced at a regular meeting of the Council of the City of Modesto held on the 5th day of June, 1972, by Councilman Smith, who moved its adoption, which motion being duly seconded by Councilman Elliott, was upon roll call carried and the resolution adopted by the following vote:

AYES: Councilmen: Dunlap, Elliott, Simon, Smith, Mayor Davies

NOES: Councilmen: None

ABSENT: Councilmen: Dixon, Newton

ATTEST: W. T. Chynoweth  
W. T. CHYNOWETH, City Clerk

(SEAL)

APPROVED AS TO FORM:

By Elwyn L. Johnson  
ELWYN L. JOHNSON, City Attorney

APPROVED AS TO DESCRIPTION:

By \_\_\_\_\_  
Public Works Department

All that real property in the State of California, County of Stanislaus, being a portion of the Northeast quarter of Section 27 and Southeast quarter of Section 22, Township 3 South, Range 9 East, Mount Diablo Base and Meridian, described as follows:

Beginning at a point on the existing City Limits as established by the most Northeastern corner of the DRY CREEK NO. 2 ADDITION (208), as per description filed January 15, 1968, as Instrument 1416, Stanislaus County Records, said point also being on the center line of a 100.00 public road known as El Vista Avenue; thence along the existing City Limits on the Northern boundary of ADDITION (208), South  $85^{\circ} 05' 00''$  West, 545.16 feet, to the Northeastern corner of the DRY CREEK ADDITION (197), as per description filed October 26, 1966, as Instrument 37059, Stanislaus County Records; thence along the existing City Limits on the Northern boundary of ADDITION (197), South  $85^{\circ} 05' 00''$  West, 81.84 feet; thence South  $64^{\circ} 13' 09''$  West, 766.62 feet, to the Northwestern corner of ADDITION (197), and a quarter, quarter line; thence leaving the existing City Limits and along said quarter line, North  $0^{\circ} 36' 00''$  West, 764.17 feet, to the Southwestern corner of the STEVENS TRACT, as per map filed May 26, 1958, in Volume 19 of Maps, Page 1, Stanislaus County Records, and the approximate center line of Dry Creek; thence along said center line and on the Southern line of the STEVENS TRACT the following bearings and distances, North  $85^{\circ} 25' 00''$  East, 98.91 feet; South  $87^{\circ} 18' 00''$  East, 98.86 feet; North  $75^{\circ} 53' 00''$  East, 101.50 feet; North  $72^{\circ} 51' 00''$  East, 102.96 feet; North  $80^{\circ} 40' 00''$  East, 99.85 feet; South  $89^{\circ} 40' 00''$  East, 98.71 feet; thence leaving the approximate center line of Dry Creek and along the Eastern line of Lot 6 of the STEVENS TRACT, North  $0^{\circ} 36' 00''$  West, 12.00 feet; thence North  $88^{\circ} 34' 00''$  East, 99.20 feet, to the Western line of Lot 8 of the STEVENS TRACT; thence along said Western line, South  $0^{\circ} 36' 00''$  East, 12.00 feet, to the approximate center line of Dry Creek; thence along said center line, South  $72^{\circ} 20' 00''$  East, 103.93 feet, to the Southeastern corner of the STEVENS TRACT: thence along the Eastern line of said tract, North  $0^{\circ} 36' 00''$  West, 7.80 feet, to the Northern line of Dry Creek; thence along said Northern line, North  $82^{\circ} 20' 00''$  East, 99.48 feet; thence South  $0^{\circ} 36' 00''$  East, 20.00 feet, to the center line of Dry Creek; thence along said center line, North  $82^{\circ} 20' 00''$  East, 99.48 feet; thence North  $0^{\circ} 36' 00''$  West, 21.09 feet, to the Northern line of Dry Creek; thence along said Northern line, North  $68^{\circ} 39' 00''$  East, 105.48 feet; thence continuing along said Northern line, North  $69^{\circ} 22' 00''$  East, 141.26 feet, to the Western line of a 200.00 foot public road known as El Vista Avenue; thence along said Western line, North  $0^{\circ} 36' 00''$  West, 50.59 feet; thence continuing along the Western line of El Vista Avenue and its Northerly extension, North  $0^{\circ} 45' 00''$  West, 136.13 feet, to the existing City Limits as established by the Southern boundary of the ROSE AVENUE SCHOOL ADDITION (176), as per description filed March 30, 1965, as Instrument 12390, Stanislaus County Records, said Southern boundary also being the center line of an 80.00 foot public road known as Scenic Drive; thence along the existing City Limits on the Southern boundary of ADDITION (176), North  $80^{\circ} 08' 00''$  East, 101.28 feet, to the Southeastern corner of ADDITION (176), which is also the point of intersection of the center lines of Scenic Drive and El Vista Avenue and being on the section line common to Sections 22 and 23; thence along said section line, South  $0^{\circ} 45' 00''$  East, 152.31 feet, to the section corner common to Sections 22, 23, 26, and 27; thence continuing along the center line of El Vista Avenue, which is also the section line common to Sections 26 and 27, South  $0^{\circ} 36' 00''$  East, 597.30 feet, to the point of Beginning, containing 17.875 Acres more or less.

CLERK'S CERTIFICATE

I, W. T. CHYNOWETH, City Clerk of the City of Modesto, California, do hereby certify as follows:

The foregoing is a full, true and correct copy of a resolution duly adopted by at least a two-thirds (2/3) vote of all members of the Council at a regular meeting of said Council duly and regularly and legally called and held on June 5, 1972, of which meeting all of the members of said Council had due notice, and at which two-thirds (2/3) thereof were present and acting:

At said meeting said resolution was introduced upon motion of Councilman Smith, seconded by Councilman Elliott, and adopted by the following vote:

AYES: Councilmen: Dunlap, Elliott, Simon, Smith, Mayor Davies


NOES: Councilmen: None

ABSENT: Councilmen: Dixon, Newton

I have carefully compared the same with the original minutes of said meeting on file and of record in my office and the foregoing is a full, true and correct copy of the original resolution adopted at said meeting and entered in said minutes; and

Said resolution has not been amended, modified or rescinded since the date of its adoption and the same is now in full force and effect.

DATED: June 6, 1972

  
\_\_\_\_\_  
City Clerk of the City of Modesto,  
California  
W. T. CHYNOWETH

(SEAL)

MODESTO CITY COUNCIL  
RESOLUTION NO. 72-717

A RESOLUTION DETERMINING THAT THE PUBLIC INTEREST AND CONVENIENCE REQUIRE THAT AN AREA BE ANNEXED TO THE MODESTO MUNICIPAL SEWER DISTRICT NO. 1; SETTING FORTH A GENERAL DESCRIPTION OF THE AREA PROPOSED TO BE ANNEXED TO THE DISTRICT; AND NAMING A TIME AND PLACE FOR HEARING ON THE ANNEXATION OF SAID TERRITORY TO SAID DISTRICT AND PROVIDING FOR NOTICE THEREOF. ( GLENDALE-MILLER ADDITION)

WHEREAS, there has been annexed to the City of Modesto on April 17, 1972, certain territory known as Glendale-Miller Addition, and

WHEREAS, the inclusion of the area contained in Glendale-Miller Addition to the Modesto Municipal Sewer District No. 1 of the City of Modesto is required by the public interest and convenience,

NOW, THEREFORE, BE IT RESOLVED by the Council of the City of Modesto as follows:

SECTION 1. The public interest and convenience require that that certain area annexed to the City of Modesto and known as Glendale-Miller Addition (herein called the area proposed to be annexed) be annexed to the Modesto Municipal Sewer District No. 1 (herein called the "district") under the Municipal Sewer and Water Facilities Law of 1911 (California Health and Safety Code Sections 4600, et seq., herein called the "Law") pursuant to Article 6 of the Law.

SECTION 2. A general description of the boundaries of the area proposed to be annexed to the district is attached hereto and made a part hereof as though set forth in full herein.

SECTION 3. The area proposed to be annexed to the Modesto Municipal Sewer District No. 1 is hereby designated as Modesto Municipal Sewer District No. 1 Annexation No. 94.

SECTION 4. The Council hereby declares that the area proposed to be annexed to the district will be benefited by such annexation.

SECTION 5. Monday, July 24, 1972, at the hour of 7:55 P.M., is hereby named as the time and the City

Council Chambers, City Hall, 801 11th Street, Modesto, California, is hereby named as the place for the hearing by the Council of the City of objections by any person interested in the annexation of the territory proposed to be annexed. On said day fixed for the hearing, or any day to which the hearing is continued, the Council shall hear and consider all written and oral objections presented to the annexation of the territory proposed to be annexed. At the hearing the Council may exclude from the territory proposed to be annexed any area that in its opinion would not be benefited by inclusion within the Modesto Municipal Sewer District No. 1. The Council will not modify the boundaries of the territory proposed to be annexed so as to exclude from it any land which would in the judgment of the Council be benefited by inclusion within the Modesto Municipal Sewer District No. 1, nor will the Council include in the territory proposed to be annexed any lands which will not in its judgment be so benefited. Upon the final hearing, and after making all necessary and proper changes (if any) in the boundaries of the territory proposed to be annexed, the Council may, by resolution passed by a vote of two-thirds (2/3) of all of its members, annex the territory designated as Modesto Municipal Sewer District No. 1 Annexation No. 94.

SECTION 6. The City Clerk is hereby directed, upon the adoption of this resolution, to cause this resolution, together with the names of the members of the Council voting for and against it, to be published once a week for at least two (2) weeks before the day fixed for the hearing in The Modesto Bee, a newspaper of general circulation printed and published in the City. The first of said publications shall be not more than sixty (60) nor less than thirty (30) days prior to the date fixed for the hearing. The City Clerk is hereby further directed to cause copies of this resolution to be posted in three (3) public places within the area proposed to be annexed, which said public places are hereby fixed and determined by the Council as follows:

- (1) On the East side of Parry Avenue at the South side of Glendale Avenue
- (2) On the South side of Haddon Avenue at the West side of Colfax Avenue.
- (3) On the North side of Yosemite Boulevard at the East boundary of the annexation.

Said posting shall be made not earlier than the sixtieth (60th) nor later than the thirtieth (30th) day prior to the date fixed for the hearing. Not earlier than sixty (60) nor later than thirty (30) days prior to the hearing a copy of this resolution, together with a map showing the boundary lines of the territory proposed to be annexed, shall be mailed postage prepaid:

(1) to each person to whom land in the area proposed to be annexed is assessed either (a) as such owner as shown on the last equalized county assessment roll of the County, at his address as shown upon said roll, or in the case of any real property assessed for purposes of general taxation by the State Board of Equalization then to the owner of such property as shown on the last roll of the State Board of Equalization transmitted to the County Auditor of the County at his address as shown upon such roll, or (b) as such owner is otherwise known to the City Clerk at his address as known to the City Clerk (and the City Clerk shall make diligent efforts to ascertain the names and addresses of all persons owning land in the area proposed to be annexed as of a date not more than thirty (30) days prior to the date of the hearing, including inspection by or for him of said last equalized county assessment roll, said roll of said State Board of Equalization, the County Assessor's records, the County Recorder's records, and inquiry at other sources); and

(2) to each person who has any interest in any land in the area proposed to be annexed whose name and address and a designation of the land in which he is interested is on file in the office of the City Clerk.

Any error, omission or mistake in any such mailing or any failure of any person to receive any such printed copy of this

resolution (and such map) shall not invalidate the proceedings hereby initiated. Said publication, posting and mailing shall constitute notice of the hearing and no other notice of the hearing need be given.

SECTION 7. This resolution is adopted, and all proceedings for the annexation of the territory proposed to be annexed and designated as Modesto Municipal Sewer District No. 1 Annexation No. 94, shall be taken pursuant to the Law.

The foregoing resolution was introduced at a regular meeting of the Council of the City of Modesto held on the 5th day of June, 1972, by Councilman Smith, who moved its adoption, which motion being duly seconded by Councilman Elliott, was upon roll call carried and the resolution adopted by the following vote:

AYES: Councilmen: Dunlap, Elliott, Simon, Smith, Mayor Davies

NOES: Councilmen: None

ABSENT: Councilmen: Dixon, Newton

ATTEST: W. T. Chynoweth  
W. T. CHYNOWETH, City Clerk

(SEAL)

APPROVED AS TO FORM:

By Elwyn L. Johnson  
ELWYN L. JOHNSON, City Attorney

APPROVED AS TO DESCRIPTION:

By \_\_\_\_\_  
Public Works Department

GLENDALE-MILLER ADDITION

All that real property in the State of California, County of Stanislaus, being a portion of the Southeast quarter of Section 27 and the Southwest quarter of Section 26, Township 3 South, Range 9 East, Mount Diablo Base and Meridian, described as follows:

Beginning at a point on the existing City Limits as established by the Southeast corner of the GLENDALE NO. 2 ADDITION(254), as per description filed June 15, 1970, as Instrument 19307, Stanislaus County Records, said point being on the center line of a 60.00 foot public road known as Parry Avenue; thence along the existing City Limits on the Eastern boundary of said ADDITION (254), and the Eastern boundary of the Glendale No. 1 ADDITION (253), as per description filed June 15, 1970, as Instrument 19306, Stanislaus County Records, North 0° 36' 00" West, 275.00 feet, to the Northeast corner of said Addition (253); thence along the Southern boundary of the LA LOMA-YOSEMITE ADDITION (55), as per description filed December 4, 1953, as Instrument 30045, Stanislaus County Records, South 89° 50' 00" East, 619.50 feet, to the most Eastern Boundary of said Addition (55), which is also the Western line of an 80.00 foot public road known as El Vista Avenue; thence continuing along the existing City Limits on the Western line of said El Vista Avenue, North 0° 36' 30" West, 180.00 Feet, to a Northeastern corner of said Addition (55), and the Northern line of Miller Avenue; thence along the existing City Limits on the Northern line of Miller Avenue, North 89° 50' 00" West, 124.48 feet, to an Eastern boundary of said Addition (55); thence continuing along the existing City Limits North 0° 36' 00" West, 566.88 feet, to the center line of a 60.00 foot public road known as Haddon Avenue; thence leaving the existing City Limits and along the center line of said Haddon Avenue, South 89° 46' 00" East, 164.41 feet, to the center line of El Vista Avenue which is also the section line common to Section 26 and 27; thence continuing along the center line of Haddon Avenue, South 89° 56' 10" East, 1313.45 feet, to the center line of a 60.00 foot public road known as Trask Lane; thence North 80° 35' 00" East, 121.43 feet; thence continuing along the center line of Haddon Avenue, South 89° 56' 20" East, 537.25 feet, to the existing City Limits as established by the Western boundary of the RIVERSIDE ADDITION (228), as per description filed March 24, 1969, as Instrument 9772, Stanislaus County Records; thence along the existing City Limits South 0° 34' 20" East, 902.30 feet, to a Southwestern corner of said Addition (228); thence along the existing City Limits on a Southern boundary of said Addition (228), South 89° 56' 20" East, 200.00 feet; thence continuing along the existing City Limits on a Western boundary of said Addition (228), South 0° 34' 20" East, 358.63 feet, to a Northern boundary of said Addition (228); and the Northern line of an 83.00 foot public road known as Yosemite Boulevard; thence along the Northern line of said Yosemite Boulevard, North 89° 54' 15" West, 886.91 feet, to the Eastern boundary of the YOSEMITE LANES ADDITION (163), as per description filed May 19, 1964, as Instrument 19735, Stanislaus County Records and the Western line of Trask Lane; thence along said Western line, North 0° 35' 20" West, 218.00 feet, to a Northeast corner of said Addition (163); thence along a Northern boundary of said Addition (163), North 89° 54' 15" West, 656.55 feet, to the Western line of a 60.00 foot public road known as Colfax Avenue and an Eastern boundary of said Addition (163); thence along the existing City Limits on an Eastern boundary of said Addition (163), North 0° 35' 55" West, 85.18 feet; thence continuing along the existing City Limits on a tangent curve concave to the Southwest, having a Radius of 15.00 feet, a Central Angle of 89° 18' 20" and an Arc Length of 23.38 feet; thence continuing along the existing City Limits, North 89° 54' 15" West, 125.18 feet; thence along the existing City Limits South 0° 35' 55" East, 100.00 feet; thence along a Northern boundary of said Addition (163), North 89° 54' 15" West, 486.56 feet, to the center line of El Vista Avenue; thence continuing along the existing City Limits on a Northern boundary of Additions (163) and (55), North 89° 50' 00" West, 659.53 feet, to the point of beginning, containing 57.809 Acres, more or less.

CLERK'S CERTIFICATE

I, W. T. CHYNOWETH, City Clerk of the City of Modesto, California, do hereby certify as follows:

The foregoing is a full, true and correct copy of a resolution duly adopted by at least a two-thirds (2/3) vote of all members of the Council at a regular meeting of said Council duly and regularly and legally called and held on due notice on June 5, 1972, of which meeting all of the members of said Council had due notice, and at which two-thirds (2/3) thereof were present and acting:

At said meeting said resolution was introduced upon motion of Councilman Smith, seconded by Councilman Elliott, and adopted by the following vote:

AYES: Councilmen: Dunlap, Elliott, Simon, Smith, Mayor Davies


NOES: Councilmen: None

ABSENT: Councilmen: Dixon, Newton

I have carefully compared the same with the original minutes of said meeting on file and of record in my office and the foregoing is a full, true and correct copy of the original resolution adopted at said meeting and entered in said minutes; and

Said resolution has not been amended, modified or rescinded since the date of its adoption and the same is now in full force and effect.

DATED: June 6, 1972

  
\_\_\_\_\_  
City Clerk of the City of Modesto,  
California  
W. T. CHYNOWETH

(SEAL)

MODESTO CITY COUNCIL  
RESOLUTION NO. 72-718

A RESOLUTION DETERMINING THAT THE PUBLIC INTEREST AND CONVENIENCE REQUIRE THAT AN AREA BE ANNEXED TO THE MODESTO MUNICIPAL SEWER DISTRICT NO. 1; SETTING FORTH A GENERAL DESCRIPTION OF THE AREA PROPOSED TO BE ANNEXED TO THE DISTRICT; AND NAMING A TIME AND PLACE FOR HEARING ON THE ANNEXATION OF SAID TERRITORY TO SAID DISTRICT AND PROVIDING FOR NOTICE THEREOF. ( MAZE - EMERALD ADDITION)

WHEREAS, there has been annexed to the City of Modesto on May 1, 1972, certain territory known as Maze-Emerald Addition, and

WHEREAS, the inclusion of the area contained in Maze-Emerald Addition to the Modesto Municipal Sewer District No. 1 of the City of Modesto is required by the public interest and convenience,

NOW, THEREFORE, BE IT RESOLVED by the Council of the City of Modesto as follows:

SECTION 1. The public interest and convenience require that that certain area annexed to the City of Modesto and known as Maze-Emerald Addition (herein called the area proposed to be annexed) be annexed to the Modesto Municipal Sewer District No. 1 (herein called the "district") under the Municipal Sewer and Water Facilities Law of 1911 (California Health and Safety Code Sections 4600, et seq., herein called the "Law") pursuant to Article 6 of the Law.

SECTION 2. A general description of the boundaries of the area proposed to be annexed to the district is attached hereto and made a part hereof as though set forth in full herein.

SECTION 3. The area proposed to be annexed to the Modesto Municipal Sewer District No. 1 is hereby designated as Modesto Municipal Sewer District No. 1 Annexation No. 93.

SECTION 4. The Council hereby declares that the area proposed to be annexed to the district will be benefited by such annexation.

SECTION 5. Monday, July 24, 1972, at the hour of 8:00 P.M., is hereby named as the time and the City

Council Chambers, City Hall, 801 11th Street, Modesto, California, is hereby named as the place for the hearing by the Council of the City of objections by any person interested in the annexation of the territory proposed to be annexed. On said day fixed for the hearing, or any day to which the hearing is continued, the Council shall hear and consider all written and oral objections presented to the annexation of the territory proposed to be annexed. At the hearing the Council may exclude from the territory proposed to be annexed any area that in its opinion would not be benefited by inclusion within the Modesto Municipal Sewer District No. 1. The Council will not modify the boundaries of the territory proposed to be annexed so as to exclude from it any land which would in the judgment of the Council be benefited by inclusion within the Modesto Municipal Sewer District No. 1, nor will the Council include in the territory proposed to be annexed any lands which will not in its judgment be so benefited. Upon the final hearing, and after making all necessary and proper changes (if any) in the boundaries of the territory proposed to be annexed, the Council may, by resolution passed by a vote of two-thirds (2/3) of all of its members, annex the territory designated as Modesto Municipal Sewer District No. 1 Annexation No. 93.

SECTION 6. The City Clerk is hereby directed, upon the adoption of this resolution, to cause this resolution, together with the names of the members of the Council voting for and against it, to be published once a week for at least two (2) weeks before the day fixed for the hearing in The Modesto Bee, a newspaper of general circulation printed and published in the City. The first of said publications shall be not more than sixty (60) nor less than thirty (30) days prior to the date fixed for the hearing. The City Clerk is hereby further directed to cause copies of this resolution to be posted in three (3) public places within the area proposed to be annexed, which said public places are hereby fixed and determined by the Council as follows:

- (1) On the North side of Maze Boulevard at the West boundary of the annexation.
- (2) On the North side of Maze Boulevard at the West side of Emerald Avenue.
- (3) On the West side of Emerald Avenue the South side of Modesto Irrigation District Lateral No. 4.

Said posting shall be made not earlier than the sixtieth (60th) nor later than the thirtieth (30th) day prior to the date fixed for the hearing. Not earlier than sixty (60) nor later than thirty (30) days prior to the hearing a copy of this resolution, together with a map showing the boundary lines of the territory proposed to be annexed, shall be mailed postage prepaid:

(1) to each person to whom land in the area proposed to be annexed is assessed either (a) as such owner as shown on the last equalized county assessment roll of the County, at his address as shown upon said roll, or in the case of any real property assessed for purposes of general taxation by the State Board of Equalization then to the owner of such property as shown on the last roll of the State Board of Equalization transmitted to the County Auditor of the County at his address as shown upon such roll, or (b) as such owner is otherwise known to the City Clerk at his address as known to the City Clerk (and the City Clerk shall make diligent efforts to ascertain the names and addresses of all persons owning land in the area proposed to be annexed as of a date not more than thirty (30) days prior to the date of the hearing, including inspection by or for him of said last equalized county assessment roll, said roll of said State Board of Equalization, the County Assessor's records, the County Recorder's records, and inquiry at other sources); and

(2) to each person who has any interest in any land in the area proposed to be annexed whose name and address and a designation of the land in which he is interested is on file in the office of the City Clerk.

Any error, omission or mistake in any such mailing or any failure of any person to receive any such printed copy of this

resolution (and such map) shall not invalidate the proceedings hereby initiated. Said publication, posting and mailing shall constitute notice of the hearing and no other notice of the hearing need be given.

SECTION 7. This resolution is adopted, and all proceedings for the annexation of the territory proposed to be annexed and designated as Modesto Municipal Sewer District No. 1 Annexation No. 93, shall be taken pursuant to the Law.

The foregoing resolution was introduced at a regular meeting of the Council of the City of Modesto held on the 5th day of June, 1972, by Councilman Smith, who moved its adoption, which motion being duly seconded by Councilman Elliott, was upon roll call carried and the resolution adopted by the following vote:

AYES: Councilmen: Dunlap, Elliott, Simon, Smith, Mayor Davies

NOES: Councilmen: None

ABSENT: Councilmen: Dixon, Newton

ATTEST: W. T. Chynoweth  
W. T. CHYNOWETH, City Clerk

(SEAL)

APPROVED AS TO FORM:

By Elwyn L. Johnson  
ELWYN L. JOHNSON, City Attorney

APPROVED AS TO DESCRIPTION:

By \_\_\_\_\_  
Public Works Department

All that real property in the State of California, County of Stanislaus, being a portion of the Southwest quarter of Section 30, Township 3 South, Range 9 East Mount Diablo Base and Meridian, also being a portion of Lot 19 of the Maze Ranch Subdivision as per map filed March 19, 1909, in Volume 4 of Maps, Page 18, Stanislaus County Records, described as follows:

Beginning at a point on the existing City Limits as established by the Southeast corner of the HILLVIEW ACRES ADDITION (81), as per description filed June 17, 1958, as Instrument 14792, Stanislaus County Records said point also being on the Northern line of a 60.00 foot public road known as Maze Boulevard; thence along the existing City Limits on the Eastern boundary of said Addition (81), North  $0^{\circ} 09' 30''$  East, 780.29 feet, to a point on the Southern line of a 100.00 foot Modesto Irrigation District Right of Way, which is also the Southwestern corner of the WESTAIRE ACRES ADDITION (84), as per description filed December 30, 1958, as Instrument 33048, Stanislaus County Records; thence along the existing City Limits on the Southern boundary of said Addition (84), which is the Southern line of said Modesto Irrigation District Right of Way, North  $86^{\circ} 52' 30''$  East, 10.32 feet, to a Southeastern corner of said Addition (84); thence along the existing City Limits on a Eastern boundary of said Addition (84), North  $0^{\circ} 31' 30''$  West, 5005 feet, to a Southeastern corner of said Addition (84); thence along the existing City Limits on a Southern boundary of said Addition (84), which is also the center line of said Modest Irrigation District right of way, North  $86^{\circ} 52' 30''$  East, 236.14 feet; thence continuing along a Southern boundary of said Addition (84), South  $85^{\circ} 52' 30''$  East, 1092.00 feet, to a Southeastern corner of said Addition (84), and the Western line of a 40.00 foot public road known as Emerald Avenue; thence along the existing City Limits on the Eastern boundary of said Addition (84), North  $0^{\circ} 31' 30''$  West, 838.42 feet, to the Southeastern corner of the ELM ADDITION (177), as per description filed April 27, 1965, as Instrument 16337, Stanislaus County Records; thence continuing along the existing City Limits on the Eastern line of said Addition (177), North  $0^{\circ} 31' 30''$  West, 20.00 feet, to a Northeast corner of said Addition (177); thence leaving the existing City Limits and along the center line of a 40.00 foot public road known as Elm Avenue, South  $89^{\circ} 46' 00''$  East, 20.00 feet, to the center line of said Emerald Avenue; thence along the center line of said Emerald Avenue, South  $0^{\circ} 31' 30''$  East, 1629.14 feet, to the Northern Boundary of the MARK TWAIN ADDITION (70), as per description filed June 22, 1956, as Instrument 17230, Stanislaus County Records; thence along the existing City Limits on the Northern boundary of said Addition (70), North  $89^{\circ} 46' 00''$  West, 1364.07 feet, to the point of beginning, containing 25.733 Acres, more or less.

CLERK'S CERTIFICATE

I, W. T. CHYNOWETH, City Clerk of the City of Modesto, California, do hereby certify as follows:

The foregoing is a full, true and correct copy of a resolution duly adopted by at least a two-thirds (2/3) vote of all members of the Council at a regular meeting of said Council duly and regularly and legally called and held on due notice on June 5, 1972, of which meeting all of the members of said Council had due notice, and at which two-thirds (2/3) thereof were present and acting:

At said meeting said resolution was introduced upon motion of Councilman Smith, seconded by Councilman Elliott, and adopted by the following vote:

AYES: Councilmen: Dunlap, Elliott, Simon, Smith, Mayor Davies


NOES: Councilmen: None

ABSENT: Councilmen: Dixon, Newton

I have carefully compared the same with the original minutes of said meeting on file and of record in my office and the foregoing is a full, true and correct copy of the original resolution adopted at said meeting and entered in said minutes; and

Said resolution has not been amended, modified or rescinded since the date of its adoption and the same is now in full force and effect.

DATED: June 6, 1972

  
\_\_\_\_\_  
City Clerk of the City of Modesto,  
California  
W. T. CHYNOWETH

(SEAL)

MODESTO CITY COUNCIL  
RESOLUTION NO. 72-719

A RESOLUTION APPROVING AGREEMENT BETWEEN THE CITY OF MODESTO AND  
COUNTY OF STANISLAUS FOR COMMUNITY RECREATION FOR FISCAL YEAR  
1971-72

BE IT HEREBY RESOLVED by the Council of the City of Modesto  
that the agreement between the City of Modesto and County of  
Stanislaus  
for community recreation for fiscal year 1971-72

be, and it is hereby approved.

BE IT FURTHER RESOLVED that the execution of said agreement  
by the designated city officials be authorized.

The foregoing resolution was introduced at a regular meeting  
of the Council of the City of Modesto held on the 5th day of  
June, 1972, by Councilman Smith, who moved its  
adoption, which motion being duly seconded by Councilman Elliott,  
was upon roll call carried and the resolution adopted by the  
following vote:

AYES: Councilmen: Dunlap, Elliott, Simon, Smith, Mayor Davies

NOES: Councilmen: None

ABSENT: Councilmen: Dixon, Newton

ATTEST: W. T. Chynoweth  
W. T. CHYNOWETH, City Clerk

MODESTO CITY COUNCIL  
RESOLUTION NO. 72-720  
AMENDMENT TO

A RESOLUTION APPROVING/AGREEMENT BETWEEN THE CITY OF MODESTO AND RAYMOND ABST AND ASSOCIATES TO PROVIDE FOR EXTENSION OF TIME FOR COMPLETION OF PLANS AND SPECIFICATIONS FOR EXPANSION OF FIRE STATION NO. 5

BE IT HEREBY RESOLVED by the Council of the City of Modesto amendment to that the/agreement between the City of Modesto and Raymond Abst and Associates

~~for~~ to provide for extension of time for completion of plans and specifications for expansion of Fire Station No. 5

be, and it is hereby approved.

BE IT FURTHER RESOLVED that the execution of said/agreement amendment to by the designated city officials be authorized.

The foregoing resolution was introduced at a regular meeting of the Council of the City of Modesto held on the 5th day of June, 1972, by Councilman Smith, who moved its adoption, which motion being duly seconded by Councilman Elliott, was upon roll call carried and the resolution adopted by the following vote:

AYES: Councilmen: Dunlap, Elliott, Simon, Smith, Mayor Davies

NOES: Councilmen: None

ABSENT: Councilmen: Dixon, Newton

ATTEST: W. T. Chynoweth  
W. T. CHYNOWETH, City Clerk

MODESTO CITY COUNCIL  
RESOLUTION NO. 72-721

A RESOLUTION APPROVING THE FINAL MAP OF THE  
POPPYPATCH NO. 1 SUBDIVISION  
OF THE CITY OF MODESTO.

WHEREAS, Norman J. Winsor and Lola Jean Winsor, husband and wife,  
and Harold Eugene Thomas, a single man,

are possessed of a tract of land situate in the City of Modesto, County  
of Stanislaus, consisting of 13.875 acres, known as the \_\_\_\_\_  
POPPYPATCH NO. 1 Subdivision, and

WHEREAS, a tentative map of said tract was approved by the  
City Planning Commission on the 7th day of March, 1972,  
and

WHEREAS, the final map of said tract has been approved by the  
Secretary of the City Planning Commission, and

WHEREAS, the City Engineer of the City of Modesto has  
certified that the final map of said POPPYPATCH NO. 1  
\_\_\_\_\_ Subdivision meets all of the provisions of the  
California Subdivision Map Act and the provisions of the Modesto  
Municipal Code relating to subdivisions, and that the map is technically  
correct,

NOW, THEREFORE, BE IT RESOLVED by the Council of the City  
of Modesto that said final map of the POPPYPATCH NO. 1  
\_\_\_\_\_ Subdivision be approved; that the streets, alleys and  
easements as shown thereon within the boundaries of said tract be  
accepted on behalf of the public for public use; and that the City  
Clerk be authorized to certify the map of said tract on behalf of the  
City of Modesto after the fees in the amount of Three Thousand, Three  
Hundred Three and 65/100ths (\$3,303.65) Dollars, as required by  
the Modesto Municipal Code, for checking, copies of maps and recording  
have been paid, and subdividers have furnished improvement securities  
as defined in Section 11612 of the Business and Professions Code of  
the State of California. Said improvement securities shall be in  
forms acceptable to the City Attorney and in the amounts required by

the Agreement hereinafter referred to, and shall secure the obligations set forth in clause (a) and clause (b) of the second sentence of the third paragraph of said Section 11612.

BE IT FURTHER RESOLVED that the Council of the City of Modesto hereby finds that said proposed subdivision, together with the provisions for its design and improvement, is consistent with applicable general and specific plans of the City of Modesto.

BE IT FURTHER RESOLVED that the City Manager and the City Clerk be authorized to execute and attest, respectively, an agreement with subdividers as required by Section 4-4.604 (c) of the Modesto Municipal Code.

The foregoing resolution was introduced at a regular meeting of the Council of the City of Modesto held on the 5th day of June, 1972, by Councilman Smith, who moved its adoption, which motion being duly seconded by Councilman Elliott, was upon roll call carried and the resolution adopted by the following vote:

AYES: Councilmen: Dunlap, Elliott, Simon, Smith, Mayor Davies

NOES: Councilmen: None

ABSENT: Councilmen: Dixon, Newton

ATTEST:

  
W. T. CHYNOWETH, City Clerk

(SEAL)

APPROVED AS TO FORM:

By   
ELWYN L. JOHNSON, City Attorney

MODESTO CITY COUNCIL  
RESOLUTION NO. 72-722

A RESOLUTION ACCEPTING IMPROVEMENTS IN TRADEWINDS NO. 4 SUBDIVISION  
AND AUTHORIZING RELEASE OF SUBDIVISION BONDS

WHEREAS, Gregory Development Company, a Corporation, have filed subdivision improvement bonds for faithful performance and labor and materials in the amount of \$16,700 and \$8,350 respectively to guarantee improvements in Tradewinds No. 4 Subdivision; and

WHEREAS, the Director of Public Works in a memorandum dated May 31, 1972 indicates that all work required by the subdivision agreement has been completed to the satisfaction of the Public Works Department; and

WHEREAS, the Director of Public Works has indicated that it would be in order for the City Council to accept the improvements in said subdivision as complete and authorize the City Clerk to file a notice of completion and release the bonds upon expiration of the statutory periods.

NOW, THEREFORE, BE IT RESOLVED by the Council of the City of Modesto:

1. The improvements of Tradewinds No. 4 Subdivision are hereby accepted.
2. The City Clerk is hereby authorized to release the bond for faithful performance in amount of \$16,700 upon recordation of notice of completion.
3. The City Clerk is hereby authorized to release the bond for labor and materials in amount of \$8,350 upon expiration of the statutory period.

The foregoing resolution was introduced at a regular meeting of the Council of the City of Modesto held on the 5th day of June, 1972, by Councilman Smith, who moved its adoption, which motion being duly seconded by Councilman Elliott, was upon roll call carried and the resolution adopted by the following vote:

AYES: Councilmen: Dunlap, Elliott, Simon, Smith, Mayor Davies  
NOES: Councilmen: None  
ABSENT: Councilmen: Dixon, Newton

ATTEST:

  
W. T. CHYNOWETH, City Clerk

MODESTO CITY COUNCIL  
RESOLUTION NO. 72-723

A RESOLUTION ACCEPTING IMPROVEMENTS IN CARVER MANOR NO. 2 SUBDIVISION  
AND AUTHORIZING RELEASE OF SUBDIVISION BONDS

WHEREAS, Robert P. Bomberger and Muriel F. Bomberger, husband and wife, and Harley D. Brannan and Norma Brannan, husband and wife, subdividers of Carver Manor No. 2 Subdivision, have filed subdivision improvement bonds for faithful performance and labor and materials in the amount of \$49,600 and \$24,800 respectively to guarantee improvements in Carver Manor No. 2 Subdivision; and

WHEREAS, the Director of Public Works in a memorandum dated May 31, 1972 indicates that all work required by the subdivision agreement has been completed to the satisfaction of the Public Works Department; and

WHEREAS, the Director of Public Works has indicated that it would be in order for the City Council to accept the improvements in said subdivision as complete and authorize the City Clerk to file a notice of completion and release the bonds upon expiration of the statutory periods.

NOW, THEREFORE, BE IT RESOLVED by the Council of the City of Modesto:

1. The improvements of Carver Manor No. 2 Subdivision are hereby accepted.
2. The City Clerk is hereby authorized to release the bond for faithful performance in amount of \$49,600 upon recordation of notice of completion.
3. The City Clerk is hereby authorized to release the bond for labor and materials in amount of \$24,800 upon expiration of the statutory period.


The foregoing resolution was introduced at a regular meeting of the Council of the City of Modesto held on the 5th day of June, 1972, by Councilman Smith, who moved its adoption, which motion being duly seconded by Councilman Elliott, was upon roll call carried and the resolution adopted by the following vote:

AYES: Councilmen: Dunlap, Elliott, Simon, Smith, Mayor Davies

NOES: Councilmen: None

ABSENT: Councilmen: Dixon, Newton

ATTEST:

  
W. T. CHYNOWETH, City Clerk

MODESTO CITY COUNCIL  
RESOLUTION NO. 72-724

A RESOLUTION ACCEPTING IMPROVEMENTS IN ELMWOOD ESTATES NO. 3 SUBDIVISION AND AUTHORIZING RELEASE OF SUBDIVISION BONDS

WHEREAS, Kirkpatrick Homes, Inc. have filed subdivision improvement bonds for faithful performance and labor and materials in the amount of \$35,425 and \$17,712.50 respectively to guarantee improvements in Elmwood Estates No. 3 Subdivision; and

WHEREAS, the Director of Public Works in a memorandum dated May 31, 1972 indicates that all work required by the subdivision agreement has been completed to the satisfaction of the Public Works Department; and

WHEREAS, the Director of Public Works has indicated that it would be in order for the City Council to accept the improvements in said subdivision as complete and authorize the City Clerk to file a notice of completion and release the bonds upon expiration of the statutory periods.

NOW, THEREFORE, BE IT RESOLVED by the Council of the City of Modesto:

1. The improvements of Elmwood Estates No. 3 Subdivision are hereby accepted.
2. The City Clerk is hereby authorized to release the bond for faithful performance in amount of \$35,425 upon recordation of notice of completion.
3. The City Clerk is hereby authorized to release the bond for labor and materials in amount of \$17,712.50 upon expiration of the statutory period.

The foregoing resolution was introduced at a regular meeting of the Council of the City of Modesto held on the 5th day of June, 1972, by Councilman Smith, who moved its adoption, which motion being duly seconded by Councilman Elliott, was upon roll call carried and the resolution adopted by the following vote:

AYES: Councilmen: Dunlap, Elliott, Simon, Smith, Mayor Davies  
NOES: Councilmen: None  
ABSENT: Councilmen: Dixon, Newton

ATTEST:

  
W. T. CHYNOWETH, City Clerk

MODESTO CITY COUNCIL  
RESOLUTION NO. 72-725

A RESOLUTION INSTRUCTING THE SUPERINTENDENT OF STREETS TO GIVE NOTICE REQUIRING CONSTRUCTION OF IMPROVEMENTS ALONG CERTAIN STREETS IN THE CITY OF MODESTO

WHEREAS, Chapter 27 of Part 3 of Division 7 of the Streets and Highways Code of the State of California establishes a procedure pursuant to which the construction of certain improvements may be required.

NOW, THEREFORE, BE IT RESOLVED by the Council of the City of Modesto as follows:

SECTION 1. The Council of the City of Modesto upon its own motion hereby orders the installation of the improvements described in the notices which are attached hereto and incorporated by reference herein.

SECTION 2. The Superintendent of Streets is hereby directed to deliver, mail and post said notices in the manner specified in Sections 5876 through 5879 of the Streets and Highways Code.

SECTION 3. The 26th day of June, 1972, at 7:45 o'clock P.M. in the Council Chambers, located in the City Hall, 801 Eleventh Street, Modesto, California is set as the time and place where the Council will hear and pass upon objections or protests, if any, which may be raised by any property owner or other interested person relating to the proposed work.

SECTION 4. The Superintendent of Streets is hereby authorized to implement the provisions of this resolution in accordance with the procedure contained in Chapter 27, Part 3, Division 7 of the Streets and Highways Code of the State of California.

The foregoing resolution was introduced at a regular meeting of the Council of the City of Modesto held on the 5th day of June, 1972, by Councilman Smith, who moved its adoption, which motion being duly seconded by Councilman Elliott, was upon roll call carried and the resolution adopted by the following vote:

AYES: Councilmen: Dunlap, Elliott, Simon, Smith, Mayor Davies

NOES: Councilmen: None

ABSENT: Councilmen: Dixon, Newton

ATTEST:

  
W. T. CHYNOWETH, City Clerk

- (a) Sidewalk on Glenwood Drive at 1433 Glenwood Drive, Lot 5 of Block 6115 (Walter Baddell)
- (b) Sidewalk at 1429 Glenwood Drive, Lot 16 of Block 6115 (Fiorie Palleschi)
- (c) Sidewalk at 1425 Glenwood Drive, Lot 17 of Block 6115 (Robert E. Rock)
- (d) Sidewalk at 1421 Glenwood Drive, Lot 18 of Block 6115 (Sally S. Gray)
- (e) Sidewalk at 1417 Glenwood Drive, Lot 19 of Block 6115. (R. Govin)
- (f) Sidewalk at 1413 Glenwood Drive, Lot 20 of Block 6115 (Richard P. Bell)
- (g) Sidewalk at 1409 Glenwood Drive, Lot 21 of Block 6115 (James J. Gass)
- (h) Sidewalk at 1504 Glenwood Drive, Lot 16 of Block 6112 (Joseph R. Randy)
- (i) Sidewalk at 1508 Glenwood Drive, Lot 17 of Block 6112 (Harvey W. Wright)
- (j) Sidewalk at 1512 Glenwood Drive, Lot 18 of Block 6112 (Harvey W. Wright)
- (k) Sidewalk at 1516 Glenwood Drive, Lot 19 of Block 6112 (James F. Snook)
- (l) Sidewalk at 1520 Glenwood Drive, Lot 20 of Block 6112 (Billy Willis)
- (m) Sidewalk at 1528 Glenwood Drive, Lot 21 of Block 6112 (James R. Cooper)
- (n) Sidewalk at 1530 Glenwood Drive, Lot 22 of Block 6112 (Muriel M. Farris)
- (o) Sidewalk at 1532 Glenwood Drive, Lot 23 of Block 6112 (Goldie B. Fischer)
- (p) Sidewalk at 1536 Glenwood Drive, Lot 24 of Block 6112 (Leo F. Nowak)
- (q) Sidewalk at 1540 Glenwood Drive, Lot 25 of Block 6112 (John F. Webber)
- (r) Sidewalk at 1542 Glenwood Drive, Lot 26 of Block 6112 (Avril C. Chandler)
- (s) Sidewalk along Glenwood Drive at 1516 Del Vale Ave., Lot 28 of Block 6112 (Donald A. Wells)
- (t) Sidewalk at 1636 Glenwood Drive, Lot 26 of Block 6109 (Manuel D. Macedo)
- (u) Sidewalk at 1640 Glenwood Drive, Lot 27 of Block 6109 (Lonnie L. Inglet)
- (v) Sidewalk along Carver Road at 1644 Glenwood Drive, Lots 1 and 2 of Block 6109 (Brethren Home Missions Council)

- (w) Sidewalk along Carver Road at 1533 Carver Road, Lot 1 of Block 6108 (L. R. Van Horn Jr.)
- (x) Sidewalk at 1525 Carver Road, Lot 3 of Block 6108 (Edwin G. Hartley)
- (y) Sidewalk at 1521 Carver Road, Lot 4 of Block 6108 (Reginald Hartley)
- (z) Sidewalk at 1509 Carver Road, Lot 7 of Block 6108 (Robert L. Hubbard)
- (aa) Sidewalk at 1341 Carver Road, Lot 11 and North 25 feet of Lot 12 of Block 6252 (Ellis T. Branch)
- (bb) Sidewalk at 1335 Carver Road, Lot 13 and South 25 feet of Lot 12 of Block 6252 (Warren H. Rash)
- (cc) Sidewalk at 1329 Carver Road, Lot 14 and North 25 feet of Lot 15 of Block 6252 (Kun C. Kong)
- (dd) Sidewalk at 1323 Carver Road, the South 25 feet of Lot 15 and North 39.44 feet of Lot 16 of Block 6252 (Warren H. Rash)
- (ee) Sidewalk at 1319 Carver Road, Lot 17 and 18 and south 10.56 feet of Lot 16 of Block 6251 (Wallace E. Blomdahl)
- (ff) Sidewalk along Carver Road at 1301 Carver Road, the East 72 feet of Lot 3 of Block 6252 (Sue Williams)

TO:

NAME Walter Baddell

ADDRESS 1433 Glenwood Drive, Modesto, CA 95350

OWNER OF RECORD OF PROPERTY DESCRIBED AS FOLLOWS:

All that real property in the City of Modesto, County of Stanislaus, State of California, described as follows:

Lot 5 of Block 6115 of Glenwood Park as per map filed April 28, 1955 in Volume 18 of Maps, Page 22, Stanislaus County Records.

(Stanislaus County Assessor's Parcel No. 002-01 117-0631-001)


The Superintendent of Streets of the City of Modesto has been instructed by the City Council of the City of Modesto to notify you to construct or cause to be constructed certain improvements, a description of said improvements, the manner of their construction, and the materials to be used, to be as specified below:

Sidewalk along the street frontage abutting Glenwood Drive on South side of Block 6115 in the City of Modesto, all of said construction to be in accordance with City of Modesto standards.

The City Council will hear and pass upon objections or protests, if any, which may be raised by any property owner or other interested persons at 7:45 p.m. on the 26th day of June, 1972, in the City Council Chambers, located in the City Hall at 801 Eleventh Street, Modesto, California.

If construction is not commenced within sixty (60) days, or if construction is not diligently and without interruption prosecuted to completion, the Superintendent of Streets shall cause the construction to be done and the cost of the same shall be a lien on the property.

Dated this 6th day of June, 1972.

  
\_\_\_\_\_  
ROSS CAMPBELL  
Superintendent of Streets  
City of Modesto

NOTICE IS HEREBY GIVEN:

TO:

NAME Florie Palleschi

ADDRESS 1429 Glenwood Drive, Modesto, CA 95350

OWNER OF RECORD OF PROPERTY DESCRIBED AS FOLLOWS:

All that real property in the City of Modesto, County of Stanislaus, State of California, described as follows:

Lot 16 of Block 6115 of Glenwood Park as per map filed April 28, 1955 in Volume 18 of Maps, Page 22, Stanislaus County Records.

(Stanislaus County Assessor's Parcel No. 002-01 117-0632-001)


The Superintendent of Streets of the City of Modesto has been instructed by the City Council of the City of Modesto to notify you to construct or cause to be constructed certain improvements, a description of said improvements, the manner of their construction, and the materials to be used, to be as specified below:

Sidewalk along the street frontage abutting Glenwood Drive on the South side of Block 6115 in the City of Modesto, all of said construction to be in accordance with City of Modesto standards.

The City Council will hear and pass upon objections or protests, if any, which may be raised by any property owner or other interested persons at 7:45 p.m. on the 26th day of June, 1972, in the City Council Chambers, located in the City Hall at 801 Eleventh Street, Modesto, California.

If construction is not commenced within sixty (60) days, or if construction is not diligently and without interruption prosecuted to completion, the Superintendent of Streets shall cause the construction to be done and the cost of the same shall be a lien on the property.

Dated this 6th day of June, 1972.

  
\_\_\_\_\_  
ROSS CAMPBELL  
Superintendent of Streets  
City of Modesto

TO:

NAME Robert E. Rock

ADDRESS 1425 Glenwood Drive, Modesto, CA 95350

OWNER OF RECORD OF PROPERTY DESCRIBED AS FOLLOWS:

All that real property in the City of Modesto, County of Stanislaus, State of California, described as follows:

Lot 17 of Block 6115 of Glenwood Park as per map filed April 28, 1955, in Volume 18 of Maps, Page 22, Stanislaus County Records.

(Stanislaus County Assessor's Parcel No. 002-01 117-0633-001)


The Superintendent of Streets of the City of Modesto has been instructed by the City Council of the City of Modesto to notify you to construct or cause to be constructed certain improvements, a description of said improvements, the manner of their construction, and the materials to be used, to be as specified below:

Sidewalk along the street frontage abutting Glenwood Drive on the South side of Block 6115 in the City of Modesto, all of said construction to be in accordance with City of Modesto standards.

The City Council will hear and pass upon objections or protests, if any, which may be raised by any property owner or other interested persons at 7:45 p.m. on the 26th day of June, 1972, in the City Council Chambers, located in the City Hall at 801 Eleventh Street, Modesto, California.

If construction is not commenced within sixty (60) days, or if construction is not diligently and without interruption prosecuted to completion, the Superintendent of Streets shall cause the construction to be done and the cost of the same shall be a lien on the property.

Dated this 6th day of June, 1972.

  
\_\_\_\_\_  
ROSS CAMPBELL  
Superintendent of Streets  
City of Modesto

~~NOTICE IS HEREBY GIVEN:~~

TO: NAME Sally S. Gray

ADDRESS 1421 Glenwood Drive, Modesto, CA 95350

OWNER OF RECORD OF PROPERTY DESCRIBED AS FOLLOWS:

All that real property in the City of Modesto, County of Stanislaus, State of California, described as follows:

Lot 18 of Block 6115 of Glenwood Park as per map filed April 28, 1955, in Volume 18 of Maps, Page 22, Stanislaus County Records.

(Stanislaus County Assessor's Parcel No. 002-01 117-0634-001)


The Superintendent of Streets of the City of Modesto has been instructed by the City Council of the City of Modesto to notify you to construct or cause to be constructed certain improvements, a description of said improvements, the manner of their construction, and the materials to be used, to be as specified below:

Sidewalk along the street frontage abutting Glenwood Drive on South side of Block 6115 in the City of Modesto, all of said construction to be in accordance with City of Modesto standards.

The City Council will hear and pass upon objections or protests, if any, which may be raised by any property owner or other interested persons at 7:45 p.m. on the 26th day of June, 19 72, in the City Council Chambers, located in the City Hall at 801 Eleventh Street, Modesto, California.

If construction is not commenced within sixty (60) days, or if construction is not diligently and without interruption prosecuted to completion, the Superintendent of Streets shall cause the construction to be done and the cost of the same shall be a lien on the property.

Dated this 6th day of June, 19 72.

  
\_\_\_\_\_  
ROSS CAMPBELL  
Superintendent of Streets  
City of Modesto

TO:

NAME R. Govin

ADDRESS 1417 Glenwood Drive, Modesto, CA 95350

OWNER OF RECORD OF PROPERTY DESCRIBED AS FOLLOWS:

All that real property in the City of Modesto, County of Stanislaus, State of California, described as follows:

Lot 19 of Block 6115 of Glenwood Park as per map filed April 28, 1955 in Volume 18 of Maps, Page 22, Stanislaus County Records.

(Stanislaus County Assessor's Parcel No. 002-01 117-0635-001)


The Superintendent of Streets of the City of Modesto has been instructed by the City Council of the City of Modesto to notify you to construct or cause to be constructed certain improvements, a description of said improvements, the manner of their construction, and the materials to be used, to be as specified below:

Sidewalk along the street frontage abutting Glenwood Drive on the South side of Block 6115 in the City of Modesto, all of said construction to be in accordance with City of Modesto standards.

The City Council will hear and pass upon objections or protests, if any, which may be raised by any property owner or other interested persons at 7:45 p.m. on the 26th day of June, 19 72, in the City Council Chambers, located in the City Hall at 801 Eleventh Street, Modesto, California.

If construction is not commenced within sixty (60) days, or if construction is not diligently and without interruption prosecuted to completion, the Superintendent of Streets shall cause the construction to be done and the cost of the same shall be a lien on the property.

Dated this 6th day of June, 19 72.

  
ROSS CAMPBELL  
Superintendent of Streets  
City of Modesto

TO:

NAME Richard P. Bell

ADDRESS 1413 Glenwood Drive, Modesto, CA 95350

OWNER OF RECORD OF PROPERTY DESCRIBED AS FOLLOWS:

All that real property in the City of Modesto, County of Stanislaus, State of California, described as follows:

Lot 20 of Block 6115 of Glenwood Park as per map filed April 28, 1955 in Volume 18 of Maps, Page 22, Stanislaus County Records.

(Stanislaus County Assessor's Parcel No. 002-01 117-0636-001)


The Superintendent of Streets of the City of Modesto has been instructed by the City Council of the City of Modesto to notify you to construct or cause to be constructed certain improvements, a description of said improvements, the manner of their construction, and the materials to be used, to be as specified below:

Sidewalk along the street frontage abutting Glenwood Drive on the South side of Block 6115 in the City of Modesto, all of said construction to be in accordance with City of Modesto standards.

The City Council will hear and pass upon objections or protests, if any, which may be raised by any property owner or other interested persons at 7:45 p.m. on the 26th day of June, 1972, in the City Council Chambers, located in the City Hall at 801 Eleventh Street, Modesto, California.

If construction is not commenced within sixty (60) days, or if construction is not diligently and without interruption prosecuted to completion, the Superintendent of Streets shall cause the construction to be done and the cost of the same shall be a lien on the property.

Dated this 6th day of June, 19 72.

  
\_\_\_\_\_  
ROSS CAMPBELL  
Superintendent of Streets  
City of Modesto

NOTICE IS HEREBY GIVEN:

TO:

NAME James J. Gass

ADDRESS 1409 Glenwood Drive, Modesto, CA 95350

OWNER OF RECORD OF PROPERTY DESCRIBED AS FOLLOWS:

All that real property in the City of Modesto, County of Stanislaus, State of California, described as follows:

Lot 21 of Block 6115 of Glenwood Park as per map filed April 28, 1955 in Volume 18 of Maps, Page 22, Stanislaus County Records.

(Stanislaus County Assessor's Parcel No. 002-01 117-0637-001)


The Superintendent of Streets of the City of Modesto has been instructed by the City Council of the City of Modesto to notify you to construct or cause to be constructed certain improvements, a description of said improvements, the manner of their construction, and the materials to be used, to be as specified below:

Sidewalk along the street frontage abutting Glenwood Drive on the South side of Block 6115 in the City of Modesto, all of said construction to be in accordance with City of Modesto standards.

The City Council will hear and pass upon objections or protests, if any, which may be raised by any property owner or other interested persons at 7:45 p.m. on the 26th day of June, 1972, in the City Council Chambers, located in the City Hall at 801 Eleventh Street, Modesto, California.

If construction is not commenced within sixty (60) days, or if construction is not diligently and without interruption prosecuted to completion, the Superintendent of Streets shall cause the construction to be done and the cost of the same shall be a lien on the property.

Dated this 6th day of June, 1972.

  
ROSS CAMPBELL  
Superintendent of Streets  
City of Modesto

TO:

NAME Joseph R. Randy

ADDRESS 1504 Glenwood Drive, Modesto, CA 95350

OWNER OF RECORD OF PROPERTY DESCRIBED AS FOLLOWS:

All that real property in the City of Modesto, County of Stanislaus, State of California, described as follows:

Lot 16 of Block 6112 of Wilen Tract as per map filed April 27, 1945 in Volume 14 of Maps, Page 32, Stanislaus County Records.

(Stanislaus County Assessor's Parcel No. 002-01 117-1012-001)

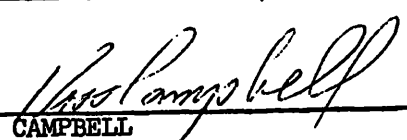
The Superintendent of Streets of the City of Modesto has been instructed by the City Council of the City of Modesto to notify you to construct or cause to be constructed certain improvements, a description of said improvements, the manner of their construction, and the materials to be used, to be as specified below:

Sidewalk along the street frontage abutting Glenwood Drive on North side of Block 6112 in the City of Modesto, all of said construction to be in accordance with City of Modesto standards.

The City Council will hear and pass upon objections or protests, if any, which may be raised by any property owner or other interested persons at 7:45 p.m. on the 26th day of June, 19 72, in the City Council Chambers, located in the City Hall at 801 Eleventh Street, Modesto, California.

If construction is not commenced within sixty (60) days, or if construction is not diligently and without interruption prosecuted to completion, the Superintendent of Streets shall cause the construction to be done and the cost of the same shall be a lien on the property.

Dated this 6th day of June, 19 72.

  
\_\_\_\_\_  
ROSS CAMPBELL  
Superintendent of Streets  
City of Modesto

TO:

NAME Harvey W. Wright

ADDRESS 401 Troy Way. Modesto, CA 95350

OWNER OF RECORD OF PROPERTY DESCRIBED AS FOLLOWS: .

All that real property in the City of Modesto, County of Stanislaus, State of California, described as follows:

Lot 17 of Block 6112 of Wilen Tract as per map filed April 27, 1945 in Volume 14 of Maps, Page 32, Stanislaus County Records.

(Stanislaus County Assessor's Parcel No. 002-01 117-1028-001)

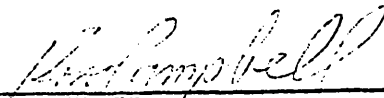
The Superintendent of Streets of the City of Modesto has been instructed by the City Council of the City of Modesto to notify you to construct or cause to be constructed certain improvements, a description of said improvements, the manner of their construction, and the materials to be used, to be as specified below:

Sidewalk along the street frontage abutting Glenwood Drive on North side of Block 6112 in the City of Modesto, all of said construction to be in accordance with City of Modesto standards.

The City Council will hear and pass upon objections or protests, if any, which may be raised by any property owner or other interested persons at 7:45 p.m. on the 26th day of June, 1978 in the City Council Chambers, located in the City Hall at 801 Eleventh Street, Modesto, California.

If construction is not commenced within sixty (60) days, or if construction is not diligently and without interruption prosecuted to completion, the Superintendent of Streets shall cause the construction to be done and the cost of the same shall be a lien on the property.

Dated this 6th day of June, 1978.

  
\_\_\_\_\_  
ROSS CAMPELL  
Superintendent of Streets  
City of Modesto

NOTICE IS HEREBY GIVEN:

TO: NAME Harvey W. Wright

ADDRESS 401 Troy Way, Modesto, CA 95350

OWNER OF RECORD OF PROPERTY DESCRIBED AS FOLLOWS:

All that real property in the City of Modesto, County of Stanislaus, State of California, described as follows:

Lot 18 of Block 6112 of Wilen Tract as per map filed April 27, 1945 in Volume 14 of Maps, Page 32, Stanislaus County Records.

(Stanislaus County Assessor's Parcel No. 002-01 117-1011-001)


The Superintendent of Streets of the City of Modesto has been instructed by the City Council of the City of Modesto to notify you to construct or cause to be constructed certain improvements, a description of said improvements, the manner of their construction, and the materials to be used, to be as specified below:

Sidewalk along the street frontage abutting Glenwood Drive on North side of Block 6112 in the City of Modesto, all of said construction to be in accordance with City of Modesto standards.

The City Council will hear and pass upon objections or protests, if any, which may be raised by any property owner or other interested persons at 7:45 p.m. on the 26th day of June, 19 72, in the City Council Chambers, located in the City Hall at 801 Eleventh Street, Modesto, California.

If construction is not commenced within sixty (60) days, or if construction is not diligently and without interruption prosecuted to completion, the Superintendent of Streets shall cause the construction to be done and the cost of the same shall be a lien on the property.

Dated this 6th day of June, 19 72.

  
\_\_\_\_\_  
ROSS CAMPBELL  
Superintendent of Streets  
City of Modesto

NOTICE IS HEREBY GIVEN:

TO:

NAME James F. Snook

ADDRESS 1516 Glenwood Drive, Modesto, CA 95350

OWNER OF RECORD OF PROPERTY DESCRIBED AS FOLLOWS:

All that real property in the City of Modesto, County of Stanislaus, State of California, described as follows:

Lot 19 of Block 6112 of Wilen Tract as per map filed April 27, 1945 in Volume 14 of Maps, Page 32, Stanislaus County Records.

(Stanislaus County Assessor's Parcel No. 002-01 117-1010-001)


The Superintendent of Streets of the City of Modesto has been instructed by the City Council of the City of Modesto to notify you to construct or cause to be constructed certain improvements, a description of said improvements, the manner of their construction, and the materials to be used, to be as specified below:

Sidewalk along the street frontage abutting Glenwood Drive on North side of Block 6112 in the City of Modesto, all of said construction to be in accordance with City of Modesto standards.

The City Council will hear and pass upon objections or protests, if any, which may be raised by any property owner or other interested persons at 7:45 p.m. on the 26th day of June, 19 72, in the City Council Chambers, located in the City Hall at 801 Eleventh Street, Modesto, California.

If construction is not commenced within sixty (60) days, or if construction is not diligently and without interruption prosecuted to completion, the Superintendent of Streets shall cause the construction to be done and the cost of the same shall be a lien on the property.

Dated this 6th day of June, 19 72.

  
\_\_\_\_\_  
ROSS CAMPBELL  
Superintendent of Streets  
City of Modesto

NOTICE IS HEREBY GIVEN:

TO: NAME Billy Willis

ADDRESS 3781 Lucy Avenue, Reno, Nevada 89502

OWNER OF RECORD OF PROPERTY DESCRIBED AS FOLLOWS:

All that real property in the City of Modesto, County of Stanislaus, State of California, described as follows:

Lot 20 of Block 6112 of Wilen Tract as per map filed April 27, 1945 in Volume 14 of Maps, Page 32, Stanislaus County Records.

(Stanislaus County Assessor's Parcel No. 002-01 117-1009-001)

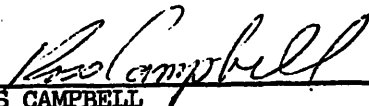
The Superintendent of Streets of the City of Modesto has been instructed by the City Council of the City of Modesto to notify you to construct or cause to be constructed certain improvements, a description of said improvements, the manner of their construction, and the materials to be used, to be as specified below:

Sidewalk along the street frontage abutting Glenwood Drive on North side of Block 6112 in the City of Modesto, all of said construction to be in accordance with City of Modesto standards.

The City Council will hear and pass upon objections or protests, if any, which may be raised by any property owner or other interested persons at 7:45 p.m. on the 26th day of June, 1972, in the City Council Chambers, located in the City Hall at 801 Eleventh Street, Modesto, California.

If construction is not commenced within sixty (60) days, or if construction is not diligently and without interruption prosecuted to completion, the Superintendent of Streets shall cause the construction to be done and the cost of the same shall be a lien on the property.

Dated this 6th day of June, 1972.

  
ROSS CAMPBELL  
Superintendent of Streets  
City of Modesto

ADDRESS 1528 Glenwood Drive, Modesto, CA 95350

OWNER OF RECORD OF PROPERTY DESCRIBED AS FOLLOWS:

All that real property in the City of Modesto, County of Stanislaus, State of California, described as follows:

Lot 21 of Block 6112 of Wilen Tract as per map filed April 27, 1945 in Volume 14 of Maps, Page 32, Stanislaus County Records.

(Stanislaus County Assessor's Parcel No. 002-01 117-1008-001)


The Superintendent of Streets of the City of Modesto has been instructed by the City Council of the City of Modesto to notify you to construct or cause to be constructed certain improvements, a description of said improvements, the manner of their construction, and the materials to be used, to be as specified below:

Sidewalk along the street frontage abutting Glenwood Drive on North side of Block 6112 in the City of Modesto, all of said construction to be in accordance with City of Modesto standards.

The City Council will hear and pass upon objections or protests, if any, which may be raised by any property owner or other interested persons at 7:45 p.m. on the 26th day of June, 1972, in the City Council Chambers, located in the City Hall at 801 Eleventh Street, Modesto, California.

If construction is not commenced within sixty (60) days, or if construction is not diligently and without interruption prosecuted to completion, the Superintendent of Streets shall cause the construction to be done and the cost of the same shall be a lien on the property.

Dated this 6th day of June, 1972.

  
ROSS CAMPBELL  
Superintendent of Streets  
City of Modesto

NOTICE IS HEREBY GIVEN:

TO:

NAME Muriel M. Parris

ADDRESS 3136 Paradise Road, Modesto, CA 95351

OWNER OF RECORD OF PROPERTY DESCRIBED AS FOLLOWS:

All that real property in the City of Modesto, County of Stanislaus, State of California, described as follows:

Lot 22 of Block 6112 of Wilen Tract as per map filed April 27, 1945 in Volume 14 of Maps, Page 32, Stanislaus County Records.

(Stanislaus County Assessor's Parcel No. 002-01 117-1007-001)


The Superintendent of Streets of the City of Modesto has been instructed by the City Council of the City of Modesto to notify you to construct or cause to be constructed certain improvements, a description of said improvements, the manner of their construction, and the materials to be used, to be as specified below:

Sidewalk along the street frontage abutting Glenwood Drive on North side of Block 6112 in the City of Modesto, all of said construction to be in accordance with City of Modesto standards.

The City Council will hear and pass upon objections or protests, if any, which may be raised by any property owner or other interested persons at 7:45 p.m. on the 26th day of June, 1972, in the City Council Chambers, located in the City Hall at 801 Eleventh Street, Modesto, California.

If construction is not commenced within sixty (60) days, or if construction is not diligently and without interruption prosecuted to completion, the Superintendent of Streets shall cause the construction to be done and the cost of the same shall be a lien on the property.

Dated this 6th day of June, 1972.

  
\_\_\_\_\_  
ROSS CAMPBELL  
Superintendent of Streets  
City of Modesto

NOTICE IS HEREBY GIVEN:

TO: NAME Leo F. Novak

ADDRESS 1536 Glenwood Drive, Modesto, CA 95350

OWNER OF RECORD OF PROPERTY DESCRIBED AS FOLLOWS:

All that real property in the City of Modesto, County of Stanislaus, State of California, described as follows:

Lot 24 of Block 6112 of Wilen Tract as per map filed April 27, 1945 in Volume 14 of Maps, Page 32, Stanislaus County Records.

(Stanislaus County Assessor's Parcel No. 002-01 117-1005-001)


The Superintendent of Streets of the City of Modesto has been instructed by the City Council of the City of Modesto to notify you to construct or cause to be constructed certain improvements, a description of said improvements, the manner of their construction, and the materials to be used, to be as specified below:

Sidewalk along the street frontage abutting Glenwood Drive on North side of Block 6112 in the City of Modesto, all of said construction to be in accordance with City of Modesto standards.

The City Council will hear and pass upon objections or protests, if any, which may be raised by any property owner or other interested persons at 7:45 p.m. on the 26th day of June, 1972, in the City Council Chambers, located in the City Hall at 801 Eleventh Street, Modesto, California.

If construction is not commenced within sixty (60) days, or if construction is not diligently and without interruption prosecuted to completion, the Superintendent of Streets shall cause the construction to be done and the cost of the same shall be a lien on the property.

Dated this 6th day of June, 1972.

  
ROSS CAMPBELL  
Superintendent of Streets  
City of Modesto

NOTICE IS HEREBY GIVEN:

TO:

NAME Avril C. Chandler

ADDRESS 1542 Glenwood Drive, Modesto, CA 95350

OWNER OF RECORD OF PROPERTY DESCRIBED AS FOLLOWS:

All that real property in the City of Modesto, County of Stanislaus, State of California, described as follows:

Lot 26 of Block 6112 of Wilen Tract as per map filed April 27, 1945 in Volume 14 of Maps, Page 32, Stanislaus County Records.

(Stanislaus County Assessor's Parcel No. 002-01 117-1003-001)


The Superintendent of Streets of the City of Modesto has been instructed by the City Council of the City of Modesto to notify you to construct or cause to be constructed certain improvements, a description of said improvements, the manner of their construction, and the materials to be used, to be as specified below:

Sidewalk along the street frontage abutting Glenwood Drive on North side of Block 6112 in the City of Modesto, all of said construction to be in accordance with City of Modesto standards.

The City Council will hear and pass upon objections or protests, if any, which may be raised by any property owner or other interested persons at 7:45 p.m. on the 26th day of June, 1972, in the City Council Chambers, located in the City Hall at 801 Eleventh Street, Modesto, California.

If construction is not commenced within sixty (60) days, or if construction is not diligently and without interruption prosecuted to completion, the Superintendent of Streets shall cause the construction to be done and the cost of the same shall be a lien on the property.

Dated this 6th day of June, 1972.

  
ROSS CAMPBELL  
Superintendent of Streets  
City of Modesto

NOTICE IS HEREBY GIVEN:

TO:

NAME Donald A. Wells

ADDRESS 1516 Del Vale Avenue, Modesto, CA 95350

OWNER OF RECORD OF PROPERTY DESCRIBED AS FOLLOWS:

All that real property in the City of Modesto, County of Stanislaus, State of California, described as follows:

Lot 28 of Block 6112 of Wilen Tract as per map filed April 27, 1945 in Volume 14 of Maps, Page 32, Stanislaus County Records.

(Stanislaus County Assessor's Parcel No. 002-01 117-1001-001)

The Superintendent of Streets of the City of Modesto has been instructed by the City Council of the City of Modesto to notify you to construct or cause to be constructed certain improvements, a description of said improvements, the manner of their construction, and the materials to be used, to be as specified below:

Sidewalk along the street frontage abutting Glenwood Drive on North side of Block 6112 in the City of Modesto, all of said construction to be in accordance with City of Modesto standards.

The City Council will hear and pass upon objections or protests, if any, which may be raised by any property owner or other interested persons at 7:45 p.m. on the 26th day of June, 1972, in the City Council Chambers, located in the City Hall at 801 Eleventh Street, Modesto, California.

If construction is not commenced within sixty (60) days, or if construction is not diligently and without interruption prosecuted to completion, the Superintendent of Streets shall cause the construction to be done and the cost of the same shall be a lien on the property.

Dated this 6th day of June, 1972.

  
ROSS CAMPBELL  
Superintendent of Streets  
City of Modesto

TO: NAME Manuel D. MacedoADDRESS 1005 Herndon Road, Modesto, CA 95351

## OWNER OF RECORD OF PROPERTY DESCRIBED AS FOLLOWS:

All that real property in the City of Modesto, County of Stanislaus, State of California, described as follows:

Lot 26 of Block 6109 of Wilen Tract as per map filed April 27, 1945 in Volume 14 of Maps, Page 32, Stanislaus County Records.

(Stanislaus County Assessor's Parcel No. 002-01 117-1110-001)

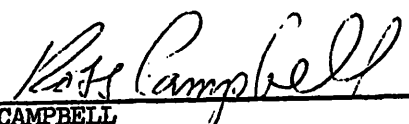
The Superintendent of Streets of the City of Modesto has been instructed by the City Council of the City of Modesto to notify you to construct or cause to be constructed certain improvements, a description of said improvements, the manner of their construction, and the materials to be used, to be as specified below:

Sidewalk along the street frontage abutting Glenwood Drive on the North side of Block 6109 in the City of Modesto, all of said construction to be in accordance with City of Modesto standards.

The City Council will hear and pass upon objections or protests, if any, which may be raised by any property owner or other interested persons at 7:45 p.m. on the 26th day of June, 1972, in the City Council Chambers, located in the City Hall at 801 Eleventh Street, Modesto, California.

If construction is not commenced within sixty (60) days, or if construction is not diligently and without interruption prosecuted to completion, the Superintendent of Streets shall cause the construction to be done and the cost of the same shall be a lien on the property.

Dated this 6th day of June, 1972.

  
 ROSS CAMPBELL  
 Superintendent of Streets  
 City of Modesto

TO:

NAME Lonnie L. Inglet

ADDRESS 3624 Jeffrey Drive, Modesto, CA 95350

OWNER OF RECORD OF PROPERTY DESCRIBED AS FOLLOWS:

All that real property in the City of Modesto, County of Stanislaus, State of California, described as follows:

Lot 27 of Block 6109 of Wilen Tract as per map filed April 27, 1945 in Volume 14 of Maps, Page 32, Stanislaus County Records.

(Stanislaus County Assessor's Parcel No. 002-01 117-1111-001)


The Superintendent of Streets of the City of Modesto has been instructed by the City Council of the City of Modesto to notify you to construct or cause to be constructed certain improvements, a description of said improvements, the manner of their construction, and the materials to be used, to be as specified below:

Sidewalk along the street frontage abutting Glenwood Drive on the North side of Block 6109 in the City of Modesto, all of said construction to be in accordance with City of Modesto standards.

The City Council will hear and pass upon objections or protests, if any, which may be raised by any property owner or other interested persons at 7:45 p.m. on the 26th day of June, 1972, in the City Council Chambers, located in the City Hall at 801 Eleventh Street, Modesto, California.

If construction is not commenced within sixty (60) days, or if construction is not diligently and without interruption prosecuted to completion, the Superintendent of Streets shall cause the construction to be done and the cost of the same shall be a lien on the property.

Dated this 6th day of June, 1972.

  
\_\_\_\_\_  
ROSS CAMPBELL  
Superintendent of Streets  
City of Modesto

TO:

NAME Brethren Home Missions Council

ADDRESS 1644 Glenwood Drive, Modesto, CA 95350

OWNER OF RECORD OF PROPERTY DESCRIBED AS FOLLOWS:

All that real property in the City of Modesto, County of Stanislaus, State of California, described as follows:

Lots 1 and 2 of Block 6109 of Wilen Tract as per map filed April 27, 1945 in Volume 14 of Maps, Page 32, Stanislaus County Records.

(Stanislaus County Assessor's Parcel No. 002-01 117-1112-005)

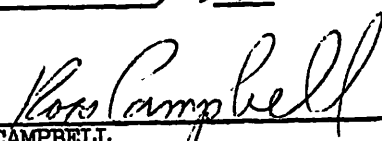
The Superintendent of Streets of the City of Modesto has been instructed by the City Council of the City of Modesto to notify you to construct or cause to be constructed certain improvements, a description of said improvements, the manner of their construction, and the materials to be used, to be as specified below:

Sidewalk along the street frontage abutting Glenwood Drive on the North side of Block 6109 and sidewalk along the street frontage abutting Carver Road on the West side of Block 6109 in the City of Modesto, all of said construction to be in accordance with City of Modesto standards.

The City Council will hear and pass upon objections or protests, if any, which may be raised by any property owner or other interested persons at 7:45 p.m. on the 26th day of June, 19 72, in the City Council Chambers, located in the City Hall at 801 Eleventh Street, Modesto, California.

If construction is not commenced within sixty (60) days, or if construction is not diligently and without interruption prosecuted to completion, the Superintendent of Streets shall cause the construction to be done and the cost of the same shall be a lien on the property.

Dated this 6th day of June, 19 72.

  
ROSS CAMPBELL  
Superintendent of Streets  
City of Modesto

NOTICE IS HEREBY GIVEN:

TO: NAME L. R. Van Horn, Jr.  
ADDRESS P.O. Box 962, Modesto, CA 95353

OWNER OF RECORD OF PROPERTY DESCRIBED AS FOLLOWS:

All that real property in the City of Modesto, County of Stanislaus, State of California, described as follows:

Lot 1 of Block 6108 of Dunham Tract as per map filed December 26, 1946 in Volume 16 of Maps, Page 15, Stanislaus County Records.

(Stanislaus County Assessor's Parcel No. 002-09 029-0117-001)


The Superintendent of Streets of the City of Modesto has been instructed by the City Council of the City of Modesto to notify you to construct or cause to be constructed certain improvements, a description of said improvements, the manner of their construction, and the materials to be used, to be as specified below:

Sidewalk along the street frontage abutting Carver Road on the East side of Block 6108 in the City of Modesto, all of said construction to be in accordance with City of Modesto standards.

The City Council will hear and pass upon objections or protests, if any, which may be raised by any property owner or other interested persons at 7:45 p.m. on the 26th day of June, 1972, in the City Council Chambers, located in the City Hall at 801 Eleventh Street, Modesto, California.

If construction is not commenced within sixty (60) days, or if construction is not diligently and without interruption prosecuted to completion, the Superintendent of Streets shall cause the construction to be done and the cost of the same shall be a lien on the property.

Dated this 6th day of June, 1972.

  
ROSS CAMPBELL  
Superintendent of Streets  
City of Modesto

TO:

NAME Edwin G. Hartley

ADDRESS 1525 Carver Road, Modesto, CA 95350

OWNER OF RECORD OF PROPERTY DESCRIBED AS FOLLOWS:

All that real property in the City of Modesto, County of Stanislaus, State of California, described as follows:

Lot 3 of Block 6108 of Dunham Tract as per map filed December 26, 1946 in Volume 16 of Maps, Page 15, Stanislaus County Records.

(Stanislaus County Assessor's Parcel No. 002-09 029-0119-001)


The Superintendent of Streets of the City of Modesto has been instructed by the City Council of the City of Modesto to notify you to construct or cause to be constructed certain improvements, a description of said improvements, the manner of their construction, and the materials to be used, to be as specified below:

Sidewalk along the street frontage abutting Carver Road on the East side of Block 6108 in the City of Modesto, all of said construction to be in accordance with City of Modesto standards.

The City Council will hear and pass upon objections or protests, if any, which may be raised by any property owner or other interested persons at 7:45 p.m. on the 26th day of June, 1972, in the City Council Chambers, located in the City Hall at 801 Eleventh Street, Modesto, California.

If construction is not commenced within sixty (60) days, or if construction is not diligently and without interruption prosecuted to completion, the Superintendent of Streets shall cause the construction to be done and the cost of the same shall be a lien on the property.

Dated this 6th day of June, 1972.

  
\_\_\_\_\_  
ROSS CAMPBELL  
Superintendent of Streets  
City of Modesto

NOTICE IS HEREBY GIVEN:

TO: NAME Reginald Hartley

ADDRESS 1521 Carver Road, Modesto, CA 95350

OWNER OF RECORD OF PROPERTY DESCRIBED AS FOLLOWS:

All that real property in the City of Modesto, County of Stanislaus, State of California, described as follows:

Lot 4 of Block 6108 of Dunham Tract as per map filed December 26, 1946 in Volume 16 of Maps, Page 15, Stanislaus County Records.

(Stanislaus County Assessor's Parcel No. 002-09 029-0120-001)


The Superintendent of Streets of the City of Modesto has been instructed by the City Council of the City of Modesto to notify you to construct or cause to be constructed certain improvements, a description of said improvements, the manner of their construction, and the materials to be used, to be as specified below:

Sidewalk along the street frontage abutting Carver Road on the East side of Block 6108 in the City of Modesto, all of said construction to be in accordance with City of Modesto standards.

The City Council will hear and pass upon objections or protests, if any, which may be raised by any property owner or other interested persons at 7:45 p.m. on the 26th day of June, 1972, in the City Council Chambers, located in the City Hall at 801 Eleventh Street, Modesto, California.

If construction is not commenced within sixty (60) days, or if construction is not diligently and without interruption prosecuted to completion, the Superintendent of Streets shall cause the construction to be done and the cost of the same shall be a lien on the property.

Dated this 6th day of June, 1972.

  
ROSS CAMPBELL  
Superintendent of Streets  
City of Modesto

NOTICE IS HEREBY GIVEN:

TO:

NAME Warren H. Rash

ADDRESS P.O. Bo 42, Delhi, CA 95315

OWNER OF RECORD OF PROPERTY DESCRIBED AS FOLLOWS:

All that real property in the City of Modesto, County of Stanislaus, State of California, described as follows:

Lot 13 and the South 25 feet of Lot 12 of Block 6252 of Ben Don Village as per map filed June 28, 1950 in Volume 17 of Maps, Page 6, Stanislaus County Records.

(Stanislaus County Assessor's Parcel No. 002-01 029-0451-001)


The Superintendent of Streets of the City of Modesto has been instructed by the City Council of the City of Modesto to notify you to construct or cause to be constructed certain improvements, a description of said improvements, the manner of their construction, and the materials to be used, to be as specified below:

Sidewalk along the street frontage abutting Carver Road on the East side of Block 6252 in the City of Modesto, all of said construction to be in accordance with City of Modesto standards.

The City Council will hear and pass upon objections or protests, if any, which may be raised by any property owner or other interested persons at 7:45 p.m. on the 26th day of June, 1972, in the City Council Chambers, located in the City Hall at 801 Eleventh Street, Modesto, California.

If construction is not commenced within sixty (60) days, or if construction is not diligently and without interruption prosecuted to completion, the Superintendent of Streets shall cause the construction to be done and the cost of the same shall be a lien on the property.

Dated this 6th day of June, 1972.

  
\_\_\_\_\_  
ROSS CAMPBELL  
Superintendent of Streets  
City of Modesto

NOTICE IS HEREBY GIVEN:

TO: NAME Warren H. Rash

ADDRESS P.O. Box 42, Delhi, California 95315

OWNER OF RECORD OF PROPERTY DESCRIBED AS FOLLOWS:

All that real property in the City of Modesto, County of Stanislaus, State of California, described as follows:

The South 25 feet of Lot 15 and the North 39.44 feet of Lot 16 of Block 6252 of Ben Don Village as per map filed June 28, 1950 in Volume 17 of Maps, Page 6, Stanislaus County Records.

(Stanislaus County Assessor's Parcel No. 002-01 029-0453-001)

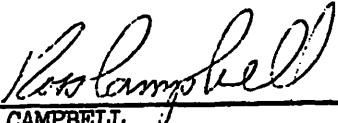
The Superintendent of Streets of the City of Modesto has been instructed by the City Council of the City of Modesto to notify you to construct or cause to be constructed certain improvements, a description of said improvements, the manner of their construction, and the materials to be used, to be as specified below:

Sidewalk along the street frontage abutting Carver Road on the East side of Block 6252 in the City of Modesto, all of said construction to be in accordance with City of Modesto standards.

The City Council will hear and pass upon objections or protests, if any, which may be raised by any property owner or other interested persons at 7:45 p.m. on the 26th day of June, 1972, in the City Council Chambers, located in the City Hall at 801 Eleventh Street, Modesto, California.

If construction is not commenced within sixty (60) days, or if construction is not diligently and without interruption prosecuted to completion, the Superintendent of Streets shall cause the construction to be done and the cost of the same shall be a lien on the property.

Dated this 6th day of June, 1972.

  
\_\_\_\_\_  
ROSS CAMPBELL  
Superintendent of Streets  
City of Modesto

TO: NAME Charles S. Solomon

ADDRESS 2020 Coffee Road, Modesto, CA 95350

OWNER OF RECORD OF PROPERTY DESCRIBED AS FOLLOWS:

All that real property in the City of Modesto, County of Stanislaus, State of California, described as follows:

Lots 17 & 18 and the South 10.56 feet of Lot 16 of Block 6252 of Ben Don Village as per map filed June 28, 1950 in Volume 17 of Maps, Page 6, Stanislaus County Records.

(Stanislaus County Assessor's Parcel No. 002-01 029-0454-001)

The Superintendent of Streets of the City of Modesto has been instructed by the City Council of the City of Modesto to notify you to construct or cause to be constructed certain improvements, a description of said improvements, the manner of their construction, and the materials to be used, to be as specified below:

Sidewalk along the street frontage abutting Carver Road on the East side of Block 6252 in the City of Modesto, all of said construction to be in accordance with City of Modesto standards.

The City Council will hear and pass upon objections or protests, if any, which may be raised by any property owner or other interested persons at 7:45 p.m. on the 26th day of June, 1972, in the City Council Chambers, located in the City Hall at 801 Eleventh Street, Modesto, California.

If construction is not commenced within sixty (60) days, or if construction is not diligently and without interruption prosecuted to completion, the Superintendent of Streets shall cause the construction to be done and the cost of the same shall be a lien on the property.

Dated this 6th day of June, 1972.

  
ROSS CAMPBELL  
Superintendent of Streets  
City of Modesto

NOTICE IS HEREBY GIVEN:

TO: NAME Sue Williams

ADDRESS 520 Lenore Drive, Modesto, CA 95351

OWNER OF RECORD OF PROPERTY DESCRIBED AS FOLLOWS:

All that real property in the City of Modesto, County of Stanislaus, State of California, described as follows:

The West 62 feet of the East 72 feet of the North 115 feet, more or less, of Lot 3 of McDonald Tract as per map filed April 30, 1903 in Volume 1 of Maps, Page 49, Stanislaus County Records.

(Stanislaus County Assessor's Parcel No. 002-01 029-0615-001)


The Superintendent of Streets of the City of Modesto has been instructed by the City Council of the City of Modesto to notify you to construct or cause to be constructed certain improvements, a description of said improvements, the manner of their construction, and the materials to be used, to be as specified below:

Sidewalk along the street frontage abutting Carver Road on the East side of Block 6252 in the City of Modesto, all of said construction to be in accordance with City of Modesto standards.

The City Council will hear and pass upon objections or protests, if any, which may be raised by any property owner or other interested persons at 7:45 p.m. on the 26th day of June, 1972, in the City Council Chambers, located in the City Hall at 801 Eleventh Street, Modesto, California.

If construction is not commenced within sixty (60) days, or if construction is not diligently and without interruption prosecuted to completion, the Superintendent of Streets shall cause the construction to be done and the cost of the same shall be a lien on the property.

Dated this 6th day of June, 19 72.

  
\_\_\_\_\_  
ROSS CAMPBELL  
Superintendent of Streets  
City of Modesto

MODESTO CITY COUNCIL  
RESOLUTION NO. 72-726

A RESOLUTION APPROVING AGREEMENT BETWEEN THE CITY OF MODESTO AND MODESTO CITY SCHOOL DISTRICT OF STANISLAUS COUNTY DECLARING INTENTION TO MAXIMIZE THE MULTIPLE USE CAPABILITIES OF THE MARSHALL SCHOOL SITE AND THE ADJACENT MARSHALL PARK SITE.

BE IT HEREBY RESOLVED by the Council of the City of Modesto that the agreement between the City of Modesto and Modesto City School District of Stanislaus County for declaring intention to maximize the multiple use capabilities of the Marshall School site and the adjacent Marshall Park site

be, and it is hereby approved.

BE IT FURTHER RESOLVED that the execution of said agreement by the designated city officials be authorized.

The foregoing resolution was introduced at a regular meeting of the Council of the City of Modesto held on the 5th day of June, 1972, by Councilman Smith, who moved its adoption, which motion being duly seconded by Councilman Elliott, was upon roll call carried and the resolution adopted by the following vote:

AYES: Councilmen: Dunlap, Elliott, Simon, Smith, Mayor Davies

NOES: Councilmen: None

ABSENT: Councilmen: Dixon, Newton

ATTEST: W. T. Chynoweth  
W. T. CHYNOWETH, City Clerk

MODESTO CITY COUNCIL  
RESOLUTION NO. 72-727

A RESOLUTION APPROVING THE FINAL MAP OF THE  
APPLEGATE NO. 3 SUBDIVISION  
OF THE CITY OF MODESTO.

WHEREAS, BROWN and KAUFFMANN INC., a corporation,

---

---

are possessed of a tract of land situate in the City of Modesto, County of Stanislaus, consisting of 4.93 acres, known as the Applegate No. 3 Subdivision, and

WHEREAS, a tentative map of said tract was approved by the City Planning Commission on the 21st day of July, 1970, and

WHEREAS, the final map of said tract has been approved by the Secretary of the City Planning Commission, and

WHEREAS, the City Engineer of the City of Modesto has certified that the final map of said Applegate No. 3 Subdivision meets all of the provisions of the California Subdivision Map Act and the provisions of the Modesto Municipal Code relating to subdivisions, and that the map is technically correct,

NOW, THEREFORE, BE IT RESOLVED by the Council of the City of Modesto that said final map of the Applegate No. 3 Subdivision be approved; that the streets, alleys and easements as shown thereon within the boundaries of said tract be accepted on behalf of the public for public use; and that the City Clerk be authorized to certify the map of said tract on behalf of the City of Modesto after the fees in the amount of One Thousand Four Hundred Sixteen and 55/100ths (\$1,416.55) Dollars, as required by the Modesto Municipal Code, for checking, copies of maps and recording have been paid, and subdividers have furnished improvement securities as defined in Section 11612 of the Business and Professions Code of the State of California. Said improvement securities shall be in forms acceptable to the City Attorney and in the amounts required by

the Agreement hereinafter referred to, and shall secure the obligations set forth in clause (a) and clause (b) of the second sentence of the third paragraph of said Section 11612.

BE IT FURTHER RESOLVED that the Council of the City of Modesto hereby finds that said proposed subdivision, together with the provisions for its design and improvement, is consistent with applicable general and specific plans of the City of Modesto.

BE IT FURTHER RESOLVED that the City Manager and the City Clerk be authorized to execute and attest, respectively, an agreement with subdividers as required by Section 4-4.604 (c) of the Modesto Municipal Code.

The foregoing resolution was introduced at a regular meeting of the Council of the City of Modesto held on the 5th day of June, 1972, by Councilman Smith, who moved its adoption, which motion being duly seconded by Councilman Elliott, was upon roll call carried and the resolution adopted by the following vote:

AYES: Councilmen: Dunlap, Elliott, Simon, Smith, Mayor Davies

NOES: Councilmen: None

ABSENT: Councilmen: Dixon, Newton

ATTEST:

W. T. Chynoweth  
W. T. CHYNOWETH, City Clerk

(SEAL)

APPROVED AS TO FORM:

By

Elwyn L. Johnson  
ELWYN L. JOHNSON, City Attorney

MODESTO CITY COUNCIL  
RESOLUTION NO. 72-728

A RESOLUTION APPROVING AGREEMENT BETWEEN THE CITY OF MODESTO AND DOROTHY E. CHRISTINE FOR RENTAL OF DUPLEX UNIT AT 322 PARADISE AVENUE

BE IT HEREBY RESOLVED by the Council of the City of Modesto that the agreement between the City of Modesto and Dorothy E. Christine for rental of duplex unit at 322 Paradise Avenue (\$65.00 per month) be, and it is hereby approved.

BE IT FURTHER RESOLVED that the execution of said agreement by the designated city officials be authorized.

The foregoing resolution was introduced at a regular meeting of the Council of the City of Modesto held on the 5th day of June, 1972, by Councilman Smith, who moved its adoption, which motion being duly seconded by Councilman Elliott, was upon roll call carried and the resolution adopted by the following vote:

AYES: Councilmen: Dunlap, Elliott, Simon, Smith, Mayor Davies  
NOES: Councilmen: None  
ABSENT: Councilmen: Dixon, Newton

ATTEST: W. T. Chynoweth  
W. T. CHYNOWETH, City Clerk

MODESTO CITY COUNCIL  
RESOLUTION NO. 72-729

A RESOLUTION APPROVING AGREEMENT BETWEEN THE CITY OF MODESTO AND HEAD REST, INC. TO LEASE FORMER LINCOLN SCHOOL SITE FOR AN AUCTION-BOOTH CARNIVAL ON JUNE 24, 1972

BE IT HEREBY RESOLVED by the Council of the City of Modesto that the agreement between the City of Modesto and Head Rest, Inc.

~~for~~ to lease former Lincoln School site for an auction-booth carnival on June 24, 1972

be, and it is hereby approved.

BE IT FURTHER RESOLVED that the execution of said agreement by the designated city officials be authorized.

The foregoing resolution was introduced at a regular meeting of the Council of the City of Modesto held on the 5th day of June, 1972, by Councilman Smith, who moved its adoption, which motion being duly seconded by Councilman Elliott, was upon roll call carried and the resolution adopted by the following vote:

AYES: Councilmen: Dunlap, Elliott, Simon, Smith, Mayor Davies

NOES: Councilmen: None

ABSENT: Councilmen: Dixon, Newton

ATTEST:

  
W. T. CHYNOWETH, City Clerk

MODESTO CITY COUNCIL  
RESOLUTION NO. 72-730

A RESOLUTION APPROVING AGREEMENT BETWEEN THE CITY OF MODESTO AND MICHAEL D. URSINI AND ROSE E. URSINI FOR ACCEPTANCE OF DEED AND DISMISSAL OF CONDEMNATION ACTION (Widening of Needham Avenue)

BE IT HEREBY RESOLVED by the Council of the City of Modesto that the agreement between the City of Modesto and Michael D. Ursini and Rose E. Ursini for acceptance of deed and dismissal of condemnation action (widening of Needham Avenue) be, and it is hereby approved.

BE IT FURTHER RESOLVED that the execution of said agreement by the designated city officials be authorized.

The foregoing resolution was introduced at a regular meeting of the Council of the City of Modesto held on the 5th day of June 1972, by Councilman Smith, who moved its adoption, which motion being duly seconded by Councilman Elliott, was upon roll call carried and the resolution adopted by the following vote:

AYES: Councilmen: Dunlap, Elliott, Simon, Smith, Mayor Davies  
NOES: Councilmen: None  
ABSENT: Councilmen: Dixon, Newton

ATTEST: W. T. Chynoweth  
W. T. CHYNOWETH, City Clerk

MODESTO CITY COUNCIL  
RESOLUTION NO. 72-731

A RESOLUTION SETTING TIME AND PLACE FOR HEARING RECOMMENDATION OF PLANNING COMMISSION TO AMEND CHAPTER 1 OF TITLE VII OF THE MODESTO MUNICIPAL CODE (PUBLIC WORKS REGULATIONS) AND TO CHAPTER 2 OF TITLE X OF THE MUNICIPAL CODE (ZONING REGULATIONS) PERTAINING TO PARKING, DRIVEWAY, AND LANDSCAPING REQUIREMENTS FOR RESIDENTIAL USES  
BE IT HEREBY RESOLVED by the Council of the City of

Modesto that June 26, 1972 , at 7:40 P.M. in the Council Chambers, City Hall, 801 Eleventh Street, Modesto, California is hereby set as the time and place for consideration of recommendation of Planning Commission to amend Chapter 1 of Title VII of the Modesto Municipal Code (Public Works Regulations) and to Chapter 2 of Title X of the Municipal Code (Zoning Regulations) pertaining to parking, driveway, and landscaping requirements for residential uses.

The foregoing resolution was introduced at a regular meeting of the Council of the City of Modesto held on the 5th day of June, 1972, by Councilman Smith , who moved its adoption, which motion being duly seconded by Councilman Elliott, was upon roll call carried and the resolution adopted by the following vote:

AYES: Councilmen: Dunlap, Elliott, Simon, Smith, Mayor Davies

NOES: Councilmen: None

ABSENT: Councilmen: Dixon, Newton

ATTEST:

  
W. T. CHYNOWETH, City Clerk

A RESOLUTION ANNEXING UNINHABITED TERRITORY  
KNOWN AS THE LAKEWOOD NO. 1 ADDITION  
TO THE CITY OF MODESTO.

WHEREAS, a written petition was filed under the "Annexation of Uninhabited Territory Act of 1939" and amendments thereto, with the City Council as the Legislative Body of the City of Modesto, a municipal corporation, containing a description of uninhabited territory contiguous to land lying within the boundary of said City of Modesto, and requesting therein that said territory be included in such municipal corporation, and

WHEREAS, said petition was signed by or written consent was filed by the owners of all of the land in the territory to be annexed, and

WHEREAS, the Stanislaus County Local Agency Formation Commission did on April 21, 1972, authorize the annexation of said uninhabited territory to the City of Modesto, without notice and hearing by the Legislative Body, pursuant to the Government Code, and

WHEREAS, owners of all of the territory to be annexed have heretofore filed with the Clerk of the Legislative Body, their written consent to have the property to be annexed subjected to taxation after annexation equally with property within the City of Modesto to pay any indebtedness or liability of the City of Modesto outstanding or authorized at the time said territory is annexed, for the acquisition, construction, or completion of municipal improvements, and

WHEREAS, said territory so proposed to be annexed to the City of Modesto is designated as Lakewood No. 1 Addition,

NOW, THEREFORE, BE IT RESOLVED by the Council of the City of Modesto as follows:

That the annexation of said uninhabited territory designated as Lakewood No. 1 Addition and hereinafter mentioned and described, as requested by said petition so filed with said City Council as the Legislative Body of said City of Modesto

be and the same is hereby approved and said property be and the same is hereby subjected to taxation after annexation equally with property within the City of Modesto to pay any indebtedness of the City of Modesto, outstanding or authorized at the time said territory is annexed, for the acquisition, construction or completion of municipal improvements, and said territory is hereby annexed to, incorporated and included in said City of Modesto, a municipal corporation.

BE IT FURTHER RESOLVED, that the specific description of the boundaries of the territory, the annexation of which is hereby approved, is attached hereto and made a part hereof as though set forth in full herein.

BE IT FURTHER RESOLVED, that no change in school district boundaries shall be effected by reason of the annexation of the hereinafter described area to the City of Modesto.

BE IT FURTHER RESOLVED, that the City Clerk of the City of Modesto is hereby directed to immediately make, under the seal of said City of Modesto, and transmit to the Secretary of State of California, a certified copy of this resolution, stating the date of its passage.

The foregoing resolution was introduced at a regular meeting of the Council of the City of Modesto held on the 5th day of June, 1972, by Councilman Smith, who moved its adoption, which motion being duly seconded by Councilman Elliott, was upon roll call carried and the resolution adopted by the following vote:

AYES: Councilmen: Dunlap, Elliott, Simon, Smith, Mayor Davies  
NOES: Councilmen: None  
ABSENT: Councilmen: Dixon, Newton

ATTEST: W. T. Chynoweth  
W. T. CHYNOWETH, City Clerk

(SEAL)

APPROVED AS TO FORM:

By Elwyn L. Johnson  
ELWYN L. JOHNSON, City Attorney

APPROVED AS TO DESCRIPTION:

By R. C. Mangrum  
Public Works Department

R. C. Mangrum  
5-26-72

LAKWOOD NO. 1 ADDITION

All that real property in the State of California, County of Stanislaus, being a portion of the Northeast Quarter of Section 23 and the Northwest Quarter of Section 24, Township 3 South, Range 9 East, Mount Diablo Base and Meridian, described as follows:

Beginning at a point on the existing City Limits as established by a Northeastern corner of the SONOMA NO. 3 ADDITION (285), as per description filed April 26, 1972, as Instrument 16760, Stanislaus County Records, said point also being on a quarter, quarter section line which is also the center line of a 40.00 foot public road known as East Orangeburg Avenue; thence along the center line of said East Orangeburg Avenue, South  $89^{\circ} 27' 18''$  East, 2627.73 feet, to the center line of a 40.00 foot public road known as Lakewood Avenue, which is also a quarter, quarter corner on the section line common to Sections 23 and 24; thence along said section line, North  $0^{\circ} 15' 00''$  West, 1192.74 feet, to the center line of a 120.00 foot public road known as East Briggsmore Avenue; thence along said center line, South  $89^{\circ} 55' 04''$  East, 2622.10 feet, to a point on the Eastern line of Lot 5 of the IDAHO COLONY, as per map filed April 27, 1909, in Volume 4 of Maps, Page 21, Stanislaus County Records, said point also being on a quarter section line; thence along said quarter section line, South  $0^{\circ} 09' 25''$  East, 1192.46 feet, to the center line of a 40.00 foot public road known as East Orangeburg Avenue, which is also a quarter, quarter section line; thence along said quarter, quarter section line, North  $89^{\circ} 55' 25''$  West, 2620.16 feet, to the center line of a 40.00 foot public road known as Lakewood Avenue, which is also a quarter, quarter corner on the section line common to Sections 23 and 24; thence along said section line, South  $0^{\circ} 15' 00''$  East, 20.00 feet, to a point on the Easterly extension of the Southern line of East Orangeburg Avenue; thence along said Easterly extension and the Southern line of East Orangeburg Avenue, North  $89^{\circ} 27' 18''$  West, 210.00 feet, to a Northeastern corner of the ORANGEBURG EAST SUBDIVISION, as per map filed August 18, 1971, in Volume 23 of Maps, Page 40, Stanislaus County Records; thence South  $0^{\circ} 15' 00''$  East, 135.00 feet; thence South  $89^{\circ} 27' 18''$  East, 210.00 feet, to the section line common to Section 23 and 24; thence along said section line, South  $0^{\circ} 15' 00''$  East, 1167.69 feet, to the Easterly extension of the Southern line of the ORANGEBURG EAST SUBDIVISION; thence along said Easterly extension and Southern line, which is also a quarter section line, North  $89^{\circ} 27' 37''$  West, 656.99 feet, to the Southwestern corner of the ORANGEBURG EAST SUBDIVISION; thence along the Western line of the ORANGEBURG EAST SUBDIVISION, North  $0^{\circ} 14' 52''$  West, 1302.75 feet, to the Northwestern corner of the ORANGEBURG EAST SUBDIVISION and the Southern line of East Orangeburg Avenue; thence along the Southern line of East Orangeburg Avenue, North  $89^{\circ} 27' 18''$  West, 1970.79 feet, to the existing City Limits as established by ADDITION (285); thence along the existing City Limits on the Eastern boundary of ADDITION (285), North  $0^{\circ} 14' 52''$  West, 20.00 feet, to the point of beginning, containing 91.962 Acres, more or less.

MODESTO CITY COUNCIL  
RESOLUTION NO. 72-733

A RESOLUTION GIVING NOTICE OF THE PROPOSED ANNEXATION TO THE CITY OF MODESTO OF UNINHABITED TERRITORY DESCRIBED HEREIN AND DESIGNATED AS CONANT NO. 1 ADDITION AND GIVING NOTICE OF TIME AND PLACE FOR HEARING PROTESTS THERETO.

BE IT RESOLVED by the Council of the City of Modesto:

1. That, pursuant to the provisions of the Annexation of Uninhabited Territory Act of 1939, as amended, a petition signed by owners of not less than one-fourth (1/4) of the land in the hereinafter described territory by area and by assessed value as shown on the last equalized assessment roll of the County of Stanislaus was filed with the Council of the City of Modesto on May 30, 1972, requesting annexation of the hereinafter described territory to said City.
2. That the territory which the petitioners request be annexed to the City of Modesto and which said City and its Council propose to annex, is situate in the County of Stanislaus, State of California, hereby designated as Conant No. 1 Addition, and described as attached hereto and made a part hereof as though set forth in full herein.
3. That the matter of the proposed annexation to the City of Modesto of said territory has been referred to the Stanislaus County Local Agency Formation Commission for its consideration and approval, and said Stanislaus County Local Agency Formation Commission did on May 26, 1972, approve the annexation of said uninhabited territory to the City of Modesto pursuant to the Government Code.
4. That no change in school district boundaries shall be effected by reason of the annexation of the hereinafter described area to the City of Modesto.
5. NOTICE IS HEREBY GIVEN that the 24th day of July, 1972, at the hour of 8:05 o'clock P. M. of said day, in the Council Chambers at the City Hall, located at 801 11th Street in the City of Modesto, be and the same is hereby fixed as the time and place for considering said petition, at which time and place any person owning real property within such territory and having any objections to the proposed annexation may appear before the Council of the City of Modesto and show cause why such territory should not be so annexed. The protest must be in writing, may be filed at any time before the hour set for hearing objections to the proposed annexation, and shall state the name or names of the

owner or owners of property affected and the description and area of such property, in general terms.

6. The City Clerk shall cause a copy of this resolution to be published at least twice, but not oftener than once a week in The Modesto Bee, a newspaper of general circulation, published in the City of Modesto and being the official newspaper of the City of Modesto and shall also cause a copy of this resolution to be published in the Riverbank News, being a newspaper of general circulation published outside the City of Modesto but in the County of Stanislaus. Said publications shall be completed at least twenty (20) days prior to the date set for the hearing.

7. The City Clerk of the City of Modesto shall also cause written notice of such proposed annexation to be mailed to each person to whom land within the territory proposed to be annexed is assessed on the last equalized assessment roll available on the date the proceedings were initiated, at the address shown on said assessment roll or as known to said Clerk, and to any person who has filed his name and address and the designation of the land in which he has any interest, either legal or equitable, with said Clerk. Said notices shall be mailed not less than twenty (20) days before the public hearing on the proposed annexation.

8. In the event any land within the territory proposed to be annexed is owned by the County of Stanislaus, the City Clerk is directed to cause written notice of such proposed annexation to be mailed to the Board of Supervisors of the County, such notice to be given not less than twenty (20) days before the public hearing on the proposed annexation.

9. In the event there is, upon the land proposed to be annexed, a structural improvement owned, being acquired or leased by a county fire protection district, the City Clerk is directed to cause written notice of such proposed annexation to be mailed to the governing body of such district, such notice to be sent not less than ten (10) days before the public hearing on the proposed annexation.

10. The City Clerk is directed to cause written notice to be given to such other persons as may be legally entitled thereto, in the manner required by law.

The foregoing resolution was introduced at a regular meeting of the Council of the City of Modesto held on the 5th day of June, 1972,

by Councilman Smith, who moved its adoption, which motion being duly seconded by Councilman Elliott, was upon roll call carried and the resolution adopted by the following vote:

AYES: Councilmen: Dunlap, Elliott, Simon, Smith, Mayor Davies

NOES: Councilmen: None

ABSENT: Councilmen: Dixon, Newton

ATTEST: W. T. Chynoweth  
W. T. CHYNOWETH, City Clerk

(SEAL)

APPROVED AS TO FORM:

By Elwyn L. Johnson  
ELWYN L. JOHNSON, City Attorney

APPROVED AS TO DESCRIPTION:

By RC Mengall  
Public Works Department

*Bill*  
*6-2-72*

All that real property in the State of California, County of Stanislaus, in the South half of Section 12, Township 3 South, Range 8 East, Mount Diablo Base and Meridian, being a portion of Lots 2, 3, and 11 of the MCKINNEY COLONY Map, as per map filed November 21, 1903, in Volume 1 of Maps, Page 57, Stanislaus County Records, described as follows:

Beginning at a point on the existing City Limits as established by a Northwestern corner of the PRESCOTT NO. 2 ADDITION (231), as per description filed May 16, 1969, as Instrument 17227, Stanislaus County Records, said point also being the intersection of the center lines of two 40.00 foot public roads known as Conant Avenue and West Rumble Road; thence along the existing City Limits on the Northern boundary of ADDITION (231), which is also the center line of said West Rumble Road, North  $89^{\circ} 21' 30''$  East, 1247.86 feet, to a Northwestern corner of ADDITION (231), thence continuing along the existing City Limits on a Western boundary of ADDITION (231), North  $0^{\circ} 16' 20''$  West, 1486.38 feet, to the most Northwestern corner of ADDITION (231), said corner being on the Southern line of a 110.00 foot HETCH HETCHY AQUEDUCT right of way; thence leaving the existing City Limits, North  $0^{\circ} 16' 20''$  West, 664.54 feet, to the Southern line of a 100.00 foot Modesto Irrigation District Lateral No. 7 right of way; thence North  $50^{\circ} 10' 40''$  West, 100.00 feet, to the Northern line of said Modesto Irrigation District right of way; thence along said Northern line, South  $39^{\circ} 49' 20''$  West, 255.70 feet, to the Southwestern corner of Parcel C as per Map filed October 3, 1966, in Book 2 of Parcel Maps, Page 70, Stanislaus County Records; thence along the Western line of Parcel C and its Northerly extension, North  $0^{\circ} 37' 30''$  West, 619.25 feet, to the center line of an original 40.00 foot public road known as Standiford Avenue, said center line also being a quarter section line; thence along said quarter section line, South  $89^{\circ} 22' 30''$  West, 1022.07 feet to the interior quarter corner of Section 12; thence continuing along the quarter section line, South  $89^{\circ} 22' 30''$  West, 1326.88 feet, to the Northwestern corner of Lot 3 of the MCKINNEY COLONY; thence along the Western line of said Lot 3 and its Southerly extension, South  $0^{\circ} 14' 15''$  East, 1375.08 feet, to the Southern line of 100.00 foot Modesto Irrigation District Lateral No. 7 right of way; thence along said Southern line, North  $85^{\circ} 54' 00''$  East, 1350.33 feet; thence South  $0^{\circ} 15' 17''$  East, 1347.6 feet, to the point of beginning, containing 114.075 Acres, more or less.

MODESTO CITY COUNCIL  
RESOLUTION NO. 72-734

A RESOLUTION APPROVING APPROPRIATION TRANSFER OF \$200 TO PROVIDE ADDITIONAL FUNDS NEEDED FOR ANNEXATIONS WHICH MAY BE FILED DURING BALANCE OF FISCAL YEAR

BE IT RESOLVED by the Council of the City of Modesto that the following appropriation transfer(s) are approved:

GENERAL FUND (101)

FROM: General Reserve (60-101)	\$200
TO: Annexation Fees (420-14-101)	\$200

(Additional funds for annexations which may be filed during balance of fiscal year)

The foregoing resolution was introduced at a regular meeting of the Council of the City of Modesto held on the 5th day of June, 1972, by Councilman Smith, who moved its adoption, which motion being duly seconded by Councilman Elliott, was upon roll call carried and the resolution adopted by the following vote:

AYES: Councilmen: Dunlap, Elliott, Simon, Smith, Mayor Davies  
NOES: Councilmen: None  
ABSENT: Councilmen: Dixon, Newton

ATTEST:

  
W. T. CHYNOWETH, City Clerk

MODESTO CITY COUNCIL  
RESOLUTION NO. 72-735

A RESOLUTION APPROVING APPROPRIATION TRANSFER OF \$17,000 TO PROVIDE FUNDS NEEDED TO ALLOW RAISING OF WATER GATE VALVE STANDS BY CONTRACT

BE IT RESOLVED by the Council of the City of Modesto that the following appropriation transfer(s) are approved:

GENERAL FUND (101)

FROM: General Reserve (60-101)	\$17,000
TO: Raising Water Gate Valve Stands (5409-50-101)	\$17,000

(To allow raising of water gate valve stands by contract. See memorandum dated May 31, 1972, from the Director of Public Works to City Manager for further details)

The foregoing resolution was introduced at a regular meeting of the Council of the City of Modesto held on the 5th day of June, 1972, by Councilman Smith, who moved its adoption, which motion being duly seconded by Councilman Elliott, was upon roll call carried and the resolution adopted by the following vote:

AYES: Councilmen: Dunlap, Elliott, Simon, Smith, Mayor Davies

NOES: Councilmen: None

ABSENT: Councilmen: Dixon, Newton

ATTEST:

  
W. T. CHYNOWETH, City Clerk

MODESTO CITY COUNCIL  
RESOLUTION NO. 72-736

A RESOLUTION APPROVING APPROPRIATION TRANSFER OF \$8,000 TO PROVIDE FUNDS NEEDED FOR EQUIPMENT PARTS FOR ALL POOL ITEMS

BE IT RESOLVED by the Council of the City of Modesto that the following appropriation transfer(s) are approved:

SERVICE DIVISION WORKING CAPITAL FUND (512)

FROM: Reserve Appropriation (60-48-512)	\$8,000
TO: Equipment Parts (332-48-512)	\$8,000

(This account provides equipment parts for all pool items. The additional funds are needed primarily because of the increase in the cost of parts, the longer haul to the landfill, and increased usage of police cars)

The foregoing resolution was introduced at a regular meeting of the Council of the City of Modesto held on the 5th day of June, 1972, by Councilman Smith, who moved its adoption, which motion being duly seconded by Councilman Elliott, was upon roll call carried and the resolution adopted by the following vote:

AYES: Councilmen: Dunlap, Elliott, Simon, Smith, Mayor Davies

NOES: Councilmen: None

ABSENT: Councilmen: Dixon, Newton

ATTEST:

  
W. T. CHYNOWETH, City Clerk

MODESTO CITY COUNCIL  
RESOLUTION NO. 72-737

A RESOLUTION APPROVING APPROPRIATION TRANSFER OF \$12,000 TO PROVIDE ADDITIONAL FUNDS NEEDED FOR GAS, OIL & LUBRICANTS FOR ALL POOL ITEMS

BE IT RESOLVED by the Council of the City of Modesto that the following appropriation transfer(s) are approved:

SERVICE DIVISION WORKING CAPITAL FUND (512)

FROM: Reserve Appropriation (60-48-512)	\$12,000
TO: Gas, Oil & Lubricants (330-48-512)	\$12,000

(This account provides gas, oil & lubricants for all pool items. The additional funds are needed because of the longer haul to the landfill and increased usage of police cars.)

The foregoing resolution was introduced at a regular meeting of the Council of the City of Modesto held on the 5th day of June, 1972, by Councilman Smith, who moved its adoption, which motion being duly seconded by Councilman Elliott, was upon roll call carried and the resolution adopted by the following vote:

AYES: Councilmen: Dunlap, Elliott, Simon, Smith, Mayor Davies

NOES: Councilmen: None

ABSENT: Councilmen: Dixon, Newton

ATTEST:

  
W. T. CHYNOWETH, City Clerk

MODESTO CITY COUNCIL  
RESOLUTION NO. 72-738

A RESOLUTION APPROVING APPROPRIATION TRANSFER OF \$2,000 TO PROVIDE ADDITIONAL FUNDS NEEDED FOR THE MAINTENANCE AND REPAIR OF STREET LIGHTS AND TRAFFIC SIGNALS

BE IT RESOLVED by the Council of the City of Modesto that the following appropriation transfer(s) are approved:

GENERAL FUND (101)


FROM: General Reserve (60-101)	\$2,000
TO: Street Lights & Signals (320-43-101)	\$2,000

(This account provides for the maintenance and repair of street lights and traffic signals. Required routine and damage repairs have necessitated a greater expenditure than originally anticipated)

The foregoing resolution was introduced at a regular meeting of the Council of the City of Modesto held on the 5th day of June, 1972, by Councilman Smith, who moved its adoption, which motion being duly seconded by Councilman Elliott, was upon roll call carried and the resolution adopted by the following vote:

AYES: Councilmen: Dunlap, Elliott, Simon, Smith, Mayor Davies  
NOES: Councilmen: None  
ABSENT: Councilmen: Dixon, Newton

ATTEST:

  
W. T. CHYNOWETH, City Clerk

MODESTO CITY COUNCIL  
RESOLUTION NO. 72-739

A RESOLUTION APPROVING APPROPRIATION TRANSFER OF \$2,000 TO PROVIDE FUNDS NEEDED FOR A SEPTIC TANK DUMP STATION AT THE TREATMENT PLANT

BE IT RESOLVED by the Council of the City of Modesto that the following appropriation transfer(s) are approved:

GENERAL FUND (101)

FROM: General Reserve (60-101)	\$2,000
TO: Septic Tank Waste Dump Station (5306-53-101)	\$2,000

(To provide a septic tank dump station at the Treatment Plant. See memo dated June 1, 1972, from the Director of Public Works to City Manager for further details)

The foregoing resolution was introduced at a regular meeting of the Council of the City of Modesto held on the 5th day of June, 1972, by Councilman Smith, who moved its adoption, which motion being duly seconded by Councilman Elliott, was upon roll call carried and the resolution adopted by the following vote:

AYES: Councilmen: Dunlap, Elliott, Simon, Smith, Mayor Davies

NOES: Councilmen: None

ABSENT: Councilmen: Dixon, Newton

ATTEST:

  
W. T. CHYNOWETH, City Clerk

MODESTO CITY COUNCIL  
RESOLUTION NO. 72-740

A RESOLUTION APPROVING FEE SHCHEDULE FOR DUMPING OF SEPTIC  
WASTE AT THE SEWAGE TREATMENT PLANT

BE IT HEREBY RESOLVED by the Council of the City of  
Modesto that the following fee schedule is adopted for the  
dumping of septic tank waste at the sewage treatment plant:

Up to 1000 Gal. Truck	-	\$5.00
1001 to 1500 Gal. Truck	-	7.50
1501 to 2000 Gal. Truck	-	10.00

BE IT FURTHER RESOLVED that the above fee schedule will  
be effective at the time of completion of the dumping station  
construction.

The foregoing resolution was introduced at a regular  
meeting of the Council of the City of Modesto held on the  
5th day of June, 1972 by Councilman Smith, who moved its  
adoption, which motion being duly seconded by Councilman  
Elliott, was upon roll call carried and the resolution  
adopted by the following vote:

AYES: Councilmen: Dunlap, Elliott, Simon, Smith,  
Mayor Davies  
NOES: Councilmen: None  
ABSENT: Councilmen: Dixon, Newton

ATTEST:

  
W. T. CHYNOWETH  
City Clerk

MODESTO CITY COUNCIL  
RESOLUTION NO. 72-741

A RESOLUTION APPROVING THE APPOINTMENT OF MERLE WOLFE AS CHAIRMAN  
OF THE DISADVANTAGED SUBCOMMITTEE OF PROJECT GREATER MODESTO

BE IT HEREBY RESOLVED by the Council of the City of Modesto  
that Merle Wolfe is hereby appointed as Chairman of the Dis-  
advantaged Subcommittee of Project Greater Modesto.

The foregoing resolution was introduced at a regular meet-  
ing of the Council of the City of Modesto held on the 5th day  
of June, 1972, by Councilman Dixon, who moved its adoption, which  
motion being duly seconded by Councilman Elliott, was upon roll  
call carried and the resolution adopted by the following vote:

AYES: Councilmen: Dixon, Dunlap, Elliott, Newton, Simon,  
Smith, Mayor Davies

NOES: Councilmen: None

ABSENT: Councilmen: None

ATTEST:

  
\_\_\_\_\_  
W. T. CHYNOWETH, City Clerk

MODESTO CITY COUNCIL  
RESOLUTION NO. 72-742

A RESOLUTION ACCEPTING THE BID OF FERRERO ELECTRIC, INC. FOR REVISION OF STREET LIGHT CIRCUITS FROM STATION NO. 4 AND STATION NO. 3

WHEREAS, Resolution No. 72-670 , adopted by the Council of the City of Modesto on May 22, 1972 , approved the plans and specifications for the revision of street light circuits from Station No. 4 and Station No. 3 and authorized the calling for bids, and

WHEREAS, the bids received for the revision of street light circuits from Station No. 4 and Station No. 3 were opened at 2:00 P.M. on June 6, 1972 and later tabulated by the Director of Public Works for the consideration of the Council, and

WHEREAS, the Director of Public Works has recommended that the bid of Ferrero Electric, Inc. in the amount of \$35,487.00 be accepted as the lowest responsible bid.

NOW, THEREFORE, BE IT RESOLVED by the Council of the City of Modesto that the bid of Ferrero Electric, Inc. in the amount of \$35,487.00

be accepted and the execution of a contract for the completion of the project by the City's designated officials be authorized.


The foregoing resolution was introduced at a regular meeting of the Council of the City of Modesto held on the 12th day of June, 1972 , by Councilman Dunlap , who moved its adoption, which motion being duly seconded by Councilman Smith , was upon roll call carried and the resolution adopted by the following vote:

AYES: Councilmen: Dixon, Dunlap, Elliott, Smith, Mayor Davies

NOES: Councilmen: None

ABSENT: Councilmen: Newton, Simon

ATTEST:

  
\_\_\_\_\_  
W. T. CHYNOWETH, City Clerk

MODESTO CITY COUNCIL  
RESOLUTION NO. 72-743

A RESOLUTION ACCEPTING THE CONSTRUCTION OF IRRIGATION SYSTEM -  
9-HOLE MUNICIPAL GOLF COURSE (John Birges)

WHEREAS, a report has been filed by the Director of Public Works that the construction of Irrigation System - 9-Hole Municipal Golf Course has been completed by John Birges

in accordance with the contract agreement dated December 13, 1971.

NOW, THEREFORE, BE IT RESOLVED that the construction of Irrigation System - 9-Hole Municipal Golf Course be accepted from said contractor, John Birges

that notice of completion be filed with the Recorder of Stanislaus County and that payment of amounts due in the amount of \$90,397.94 as provided in the contract, be authorized.

The foregoing resolution was introduced at a regular meeting of the Council of the City of Modesto held on the 12th day of June, 1972, by Councilman Dunlap, who moved its adoption, which motion being duly seconded by Councilman Smith, was upon roll call carried and the resolution adopted by the following vote:

AYES: Councilmen: Dixon, Dunlap, Elliott, Smith, Mayor Davies

NOES: Councilmen: None

ABSENT: Councilmen: Newton, Simon

ATTEST:

  
W. T. CHYNOWETH, City Clerk

MODESTO CITY COUNCIL  
RESOLUTION NO. 72-744

A RESOLUTION APPROVING AGREEMENT BETWEEN THE CITY OF MODESTO AND JUAN AND PETRA MARCIAL ROSALES FOR SEWER SERVICE TO PROPERTY OUTSIDE THE CITY AT 708 LOMBARDO AVENUE

BE IT HEREBY RESOLVED by the Council of the City of Modesto that the agreement between the City of Modesto and Juan and Petra Marcial Rosales

for sewer service to property outside the City at 708 Lombardo Avenue

be, and it is hereby approved.

BE IT FURTHER RESOLVED that the execution of said agreement by the designated city officials be authorized.

The foregoing resolution was introduced at a regular meeting of the Council of the City of Modesto held on the 12th day of June, 1972, by Councilman Dunlap, who moved its adoption, which motion being duly seconded by Councilman Smith, was upon roll call carried and the resolution adopted by the following vote:

AYES: Councilmen: Dixon, Dunlap, Elliott, Smith, Mayor Davies

NOES: Councilmen: None

ABSENT: Councilmen: Newton, Simon

ATTEST:

  
W. T. CHYNOWETH, City Clerk

MODESTO CITY COUNCIL  
RESOLUTION NO. 72-745

A RESOLUTION APPROVING AGREEMENT BETWEEN THE CITY OF MODESTO AND MR. AND MRS. ALBERT H. BARNES FOR RENTAL OF DUPLEX UNIT AT 320 PARADISE AVENUE

BE IT HEREBY RESOLVED by the Council of the City of Modesto that the agreement between the City of Modesto and Mr. and Mrs. Albert H. Barnes for rental of duplex unit at 320 Paradise Avenue (\$80.00 per month)

be, and it is hereby approved.

BE IT FURTHER RESOLVED that the execution of said agreement by the designated city officials be authorized.

The foregoing resolution was introduced at a regular meeting of the Council of the City of Modesto held on the 12th day of June, 1972, by Councilman Dunlap, who moved its adoption, which motion being duly seconded by Councilman Smith, was upon roll call carried and the resolution adopted by the following vote:

AYES: Councilmen: Dixon, Dunlap, Elliott, Smith, Mayor Davies

NOES: Councilmen: None

ABSENT: Councilmen: Newton, Simon

ATTEST: W. T. Chynoweth  
W. T. CHYNOWETH, City Clerk

MODESTO CITY COUNCIL  
RESOLUTION NO. 72-746

A RESOLUTION APPROVING AGREEMENT BETWEEN THE CITY OF MODESTO AND OLSEN BROTHERS FOR USE OF TEN (10) PARKING SPACES AT DRYDEN GOLF COURSE PARKING LOT FOR STORAGE USE WHILE EXPANDING THE S.O.S. CLUB

BE IT HEREBY RESOLVED by the Council of the City of Modesto that the agreement between the City of Modesto and Olsen Brothers for use of ten (10) parking spaces at Dryden Golf Course parking lot for storage use while expanding the S.O.S. Club (starting 6-13-72) be, and it is hereby approved.

BE IT FURTHER RESOLVED that the execution of said agreement by the designated city officials be authorized.

The foregoing resolution was introduced at a regular meeting of the Council of the City of Modesto held on the 12th day of June, 1972, by Councilman Dunlap, who moved its adoption, which motion being duly seconded by Councilman Smith, was upon roll call carried and the resolution adopted by the following vote:

AYES: Councilmen: Dixon, Dunlap, Elliott, Smith, Mayor Davies

NOES: Councilmen: None

ABSENT: Councilmen: Newton, Simon

ATTEST: W. T. Chynoweth  
W. T. CHYNOWETH, City Clerk

A RESOLUTION ANNEXING UNINHABITED TERRITORY  
KNOWN AS THE DRY CREEK PARK NO. 2 ADDITION  
TO THE CITY OF MODESTO.

WHEREAS, a written petition was filed under the "Annexation of Uninhabited Territory Act of 1939" and amendments thereto, with the City Council as the Legislative Body of the City of Modesto, a municipal corporation, containing a description of uninhabited territory contiguous to land lying within the boundary of said City of Modesto, and requesting therein that said territory be included in such municipal corporation, and

WHEREAS, said petition was signed by or written consent was filed by the owners of all of the land in the territory to be annexed, and

WHEREAS, the Stanislaus County Local Agency Formation Commission did on May 26, 1972, authorize the annexation of said uninhabited territory to the City of Modesto, without notice and hearing by the Legislative Body, pursuant to the Government Code, and

WHEREAS, owners of all of the territory to be annexed have heretofore filed with the Clerk of the Legislative Body, their written consent to have the property to be annexed subjected to taxation after annexation equally with property within the City of Modesto to pay any indebtedness or liability of the City of Modesto outstanding or authorized at the time said territory is annexed, for the acquisition, construction, or completion of municipal improvements, and

WHEREAS, said territory so proposed to be annexed to the City of Modesto is designated as Dry Creek Park No. 2 Addition,

NOW, THEREFORE, BE IT RESOLVED by the Council of the City of Modesto as follows:

That the annexation of said uninhabited territory designated as Dry Creek Park No. 2 Addition and hereinafter mentioned and described, as requested by said petition so filed with said City Council as the Legislative Body of said City of Modesto

be and the same is hereby approved and said property be and the same is hereby subjected to taxation after annexation equally with property within the City of Modesto to pay any indebtedness of the City of Modesto, outstanding or authorized at the time said territory is annexed, for the acquisition, construction or completion of municipal improvements, and said territory is hereby annexed to, incorporated and included in said City of Modesto, a municipal corporation.

BE IT FURTHER RESOLVED, that the specific description of the boundaries of the territory, the annexation of which is hereby approved, is attached hereto and made a part hereof as though set forth in full herein.

BE IT FURTHER RESOLVED, that no change in school district boundaries shall be effected by reason of the annexation of the hereinafter described area to the City of Modesto.

BE IT FURTHER RESOLVED, that the City Clerk of the City of Modesto is hereby directed to immediately make, under the seal of said City of Modesto, and transmit to the Secretary of State of California, a certified copy of this resolution, stating the date of its passage.

The foregoing resolution was introduced at a regular meeting of the Council of the City of Modesto held on the 12th day of June, 1972, by Councilman Dunlap, who moved its adoption, which motion being duly seconded by Councilman Smith, was upon roll call carried and the resolution adopted by the following vote:

AYES: Councilmen: Dixon, Dunlap, Elliott, Smith, Mayor Davies

NOES: Councilmen: None

ABSENT: Councilmen: Newton and Simon

ATTEST:

W. T. Chynoweth  
W. T. CHYNOWETH, City Clerk

(SEAL)

APPROVED AS TO FORM:

By Elwyn L. Johnson  
ELWYN L. JOHNSON, City Attorney

APPROVED AS TO DESCRIPTION:

By RC Margnell  
Public Works Department

RM  
6-12-72

DRY CREEK PARK NO. 2 ADDITION

All that real property in the State of California, County of Stanislaus, being portions of the Southeast quarter of the Southeast quarter of Section 23, and the Southwest quarter of the Southwest quarter of Section 24, and the Northwest quarter of Section 25, and the Northeast quarter of Section 26, Township 3 South, Range 9 East, Mount Diablo Base and Meridian, described as follows:

Beginning at a point on the existing City Limits as established by the Northeast corner of the LINCOLN NO. 1 ADDITION (282), as per description filed March 24, 1972, as Instrument 11421, Stanislaus County Records, said point also being on the center line of a 40.00 foot public road known as Lincoln Avenue; thence along the existing City Limits on the Northern boundary of ADDITION (282), North 89° 57' 33" West, 20.00 feet, to a point on the Western line of said Lincoln Avenue, said point being a quarter section corner common to Sections 25 and 26; thence leaving the existing City Limits and along the section line common to said Sections 25 and 26, North 0° 32' 27" West, 1379.55 feet; thence leaving said section line and continuing along the Western line of Lincoln Avenue, North 9° 12' 23" West, 88.78 feet, to the Northern line of 75.00 foot Modesto Irrigation District Lateral Number 2 right of way; thence along said Northern line, North 65° 10' 34" East, 14.68 feet, to the section line common to Sections 25 and 26, and the Western line of Lot 2 of the Lands of H. T. CROW as per map filed May 15, 1906, in Volume 2 of Maps, Page 28, Stanislaus County Records; thence along said section line and the Western line of said Lot 2, North 0° 32' 27" West, 1171.76 feet, to the Northwestern corner of Lot 2, which is also the section corner common to Sections 23, 24, 25, and 26; thence along the section line common to Section 23 and 26, which is also the Southern line of the property conveyed to D. Gordon Anderson, et ux, by deed recorded November 12, 1969, Instrument 37539, Stanislaus County Records; South 89° 46' 30" West, 835.89 feet, to the Southwestern corner of said Anderson property; thence North 15° 14' 00" East, 174.08 feet; thence continuing along the Western line of the Anderson property; North 61° 32' 30" West, 58.98 feet, to the approximate center line of Dry Creek; thence along the approximate center line of Dry Creek on the Northern line of the Anderson property, the following bearings and distances; North 29° 39' 15" East, 30.01 feet; North 34° 20' 00" East, 125.00 feet; North 57° 30' 00" East, 155.00 feet; North 65° 10' 00" East, 262.00 feet; North 69° 47' 39" East, 188.72 feet; South 87° 32' 00" East, 167.24 feet; South 87° 09' 30" East, 216.88 feet; South 67° 34' 30" East, 154.51 feet; North 86° 54' 00" East 73.13 feet; South 77° 38' 00" East, 206.05 feet; North 87° 47' 30" East, 49.70 feet; South 67° 03' 00" East, 111.21 feet; South 73° 48' 00" East, 83.48 feet; South 82° 22' 00" East, 226.12 feet; North 86° 28' 00" East, 101.84 feet, to the Northeastern corner of the Anderson property; thence leaving the approximate center line of Dry Creek and along the Eastern line of the Anderson property, South 0° 58' 28" East, 361.46 feet, to the Southeastern corner of the Anderson property and the section line common to Sections 24 and 25; thence along said section line, which is also the Northern line of Lot 1 of the Lands of H. T. Crow, North 89° 19' 27" East, 710.06 feet, to the approximate center line of Dry Creek; thence along the approximate center line of Dry Creek the following bearings and distances; South 58° 38' 55" East, 291.72 feet; South 67° 28' 49" East, 73.30 feet; South 59° 43' 19" East, 101.10 feet; North 80° 09' 47" East, 212.95 feet; North 66° 17' 08" East, 152.36 feet, to the Eastern line of Lot 1 of the Lands of H. T. Crow; thence leaving the approximate center line of Dry Creek and along the Eastern line of said Lot 1, which is also a quarter section line, South 0° 48' 20" East, 530.00 feet to the Northern line of 75.00 foot Modesto Irrigation District Lateral Number 2 right of way; thence along said Northern line, South 85° 20' 10" West, 1444.08 feet; thence continuing along said North line, South

77° 59' 10" West, 532.62 feet; thence continuing along said Northern line, South 65° 10' 34" West, 713.97 feet, to the center line of 40.00 foot Lincoln Avenue; thence along said center line, South 9° 12' 23" East, 95.89 feet; thence continuing along the center line of Lincoln Avenue, South 0° 32' 27" East, 1381.27 feet, to the point of beginning, containing 68.268 Acres, more or less.

A RESOLUTION REFERRING TO THE MODESTO CITY PLANNING COMMISSION A REQUEST FOR CONSENT TO COMMENCE PROCEEDINGS TO ANNEX CERTAIN INHABITED TERRITORY TO THE CITY OF MODESTO DESIGNATED AS THE EAST COOLIDGE ADDITION

WHEREAS, a request has been filed by certain persons residing therein, stating that they desire to commence proceedings to annex certain inhabited territory to the City of Modesto, which territory is more particularly shown on the map attached hereto marked Exhibit "A" and made a part of this resolution, and

WHEREAS, it appears that said territory is subdivided and contiguous to the City of Modesto, and

WHEREAS, the Council of the City of Modesto cannot consent to the commencement of proceedings to annex subdivided territory to the City until it has received a report and recommendation from the Modesto City Planning Commission,

NOW, THEREFORE, BE IT RESOLVED by the Council of the City of Modesto that said request for consent to commence proceedings to annex the inhabited territory more particularly shown on the map attached hereto marked Exhibit "A" and made a part of this resolution be referred to the Modesto City Planning Commission for its report and recommendation. The territory referred to is situated in the County of Stanislaus, State of California.

The foregoing resolution was introduced at a regular meeting of the Council of the City of Modesto held on the 12th day of June, 1972, by Councilman Dunlap, who moved its adoption, which motion being duly seconded by Councilman Smith, was upon roll call carried and the resolution adopted by the following vote:

AYES: Councilmen: Dixon, Dunlap, Elliott, Smith, Mayor Davies  
 NOES: Councilmen: None  
 ABSENT: Councilmen: Newton, Simon

ATTEST: W.T. [Signature]  
 City Clerk

(SEAL)

APPROVED AS TO FORM:

By [Signature]  
 ELWYN L. JOHNSON, City Attorney

PROPOSED. EAST COOLIDGE NO. 2 ADDITION

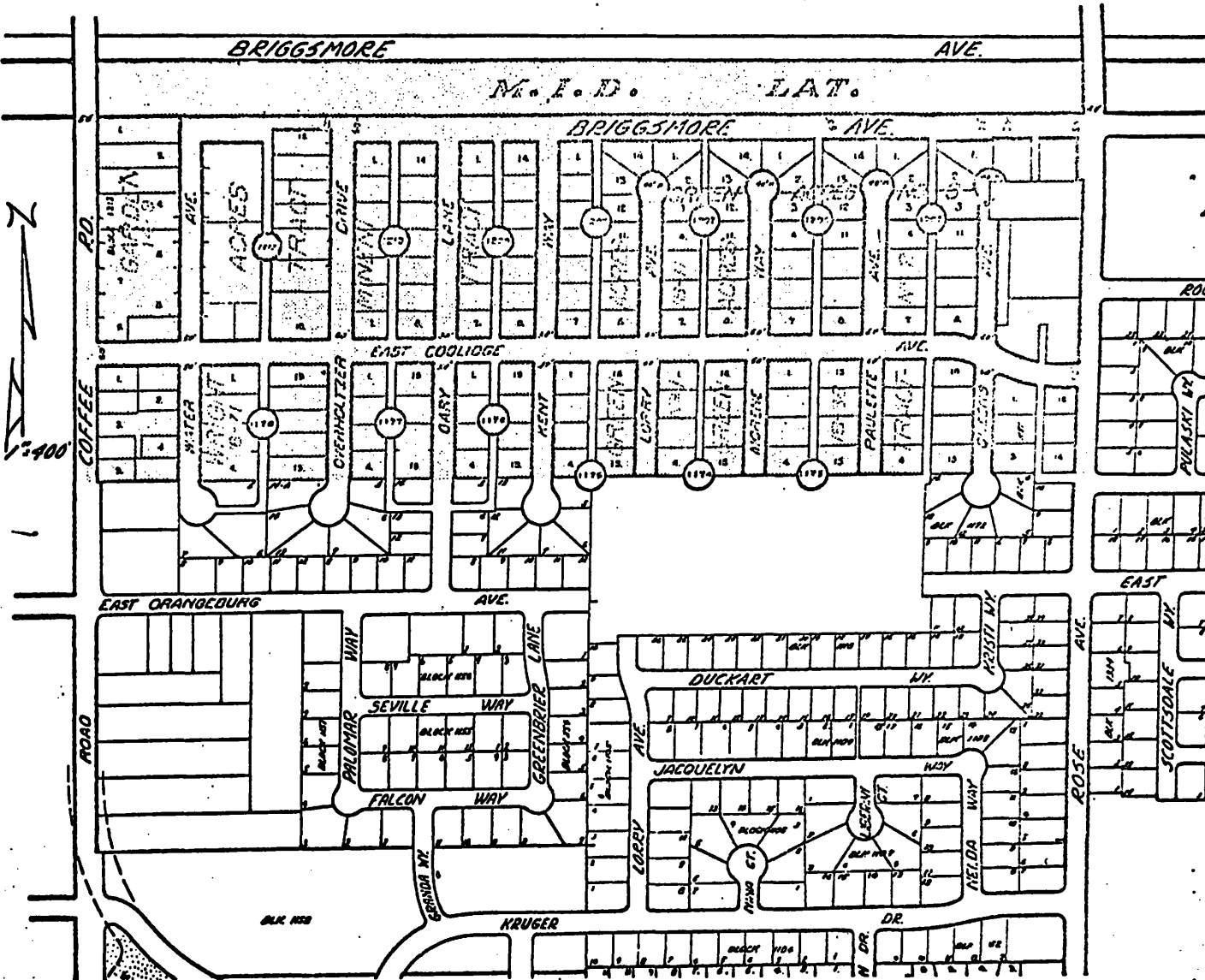


EXHIBIT "A"

MODESTO CITY COUNCIL  
RESOLUTION NO. 72-749

A RESOLUTION SETTING TIME AND PLACE FOR HEARING RECOMMENDATION OF PLANNING COMMISSION TO AMEND CHAPTER 2 OF TITLE X OF THE MODESTO MUNICIPAL CODE (Zoning Regulations regarding shopping center identification signs)

BE IT HEREBY RESOLVED by the Council of the City of Modesto that July 3, 1972, at 4:05 P.M. in the Council Chambers, City Hall, 801 Eleventh Street, Modesto, California is hereby set as the time and place for consideration of recommendation of Planning Commission to amend Chapter 2 of Title X of the Modesto Municipal Code (Zoning regulations regarding shopping center identification signs)


The foregoing resolution was introduced at a regular meeting of the Council of the City of Modesto held on the 12th day of June, 1972, by Councilman Dunlap, who moved its adoption, which motion being duly seconded by Councilman Smith, was upon roll call carried and the resolution adopted by the following vote:

AYES: Councilmen: Dixon, Dunlap, Elliott, Smith, Mayor Davies

NOES: Councilmen: None

ABSENT: Councilmen: Newton, Simon

ATTEST:

  
W. T. CHYNOWETH, City Clerk

MODESTO CITY COUNCIL  
RESOLUTION NO. 72-750

A RESOLUTION APPROVING APPROPRIATION TRANSFER OF \$500 TO PROVIDE FUNDS FOR TREE PLANTING IN DOWNTOWN AREA

BE IT RESOLVED by the Council of the City of Modesto that the following appropriation transfer(s) are approved:

DOWNTOWN IMPROVEMENT DISTRICT, AREA A FUND (218)

FROM:	Beautification Reserve - D.I.D. (61-218)	\$250.00
	Beautification Reserve - City (62-218)	\$250.00
TO:	Beautification (5399-218)	\$500.00

(To continue with the beautification of Downtown, and with the City matching funds, to purchase 16 trees (5 magnolias, 11 flowering plums) to be planted at 4 different sites in the downtown area)

The foregoing resolution was introduced at a regular meeting of the Council of the City of Modesto held on the 12th day of June, 19 72, by Councilman Dunlap, who moved its adoption, which motion being duly seconded by Councilman Smith, was upon roll call carried and the resolution adopted by the following vote:

AYES: Councilmen: Dixon, Dunlap, Elliott, Smith, Mayor Davies

NOES: Councilmen: None

ABSENT: Councilmen: Newton, Simon

ATTEST: W. T. Chynoweth  
W. T. CHYNOWETH, City Clerk

MODESTO CITY COUNCIL  
RESOLUTION NO. 72-751

A RESOLUTION APPROVING APPROPRIATION TRANSFER OF \$11,000 TO PROVIDE FUNDS NEEDED FOR WATER PUMPING STATION POWER BILLS

BE IT RESOLVED by the Council of the City of Modesto that the following appropriation transfer(s) are approved:

GENERAL FUND (101)

FROM: General Reserve (60-101)	\$11,000
TO: Utilities (210-50-101)	\$11,000

(This account provides for water pumping station power bills. The budgeted amount was based upon the prior years experience. The dry year necessitated more usage of the pumping stations, resulting in larger power bills.)

The foregoing resolution was introduced at a regular meeting of the Council of the City of Modesto held on the 12th day of June, 1972, by Councilman Dunlap, who moved its adoption, which motion being duly seconded by Councilman Smith, was upon roll call carried and the resolution adopted by the following vote:

AYES: Councilmen: Dixon, Dunlap, Elliott, Smith, Mayor Davies

NOES: Councilmen: None

ABSENT: Councilmen: Newton, Simon

ATTEST: W. T. Chynoweth  
W. T. CHYNOWETH, City Clerk

MODESTO CITY COUNCIL  
RESOLUTION NO. 72-752

A RESOLUTION APPROVING APPROPRIATION TRANSFER OF \$7,000 TO PROVIDE FUNDS NEEDED FOR STREET LIGHT POWER BILLS

BE IT RESOLVED by the Council of the City of Modesto that the following appropriation transfer(s) are approved:

GENERAL FUND (201)

FROM: General Reserve (60-101)	\$7,000
TO: Utilities (210-43-101)	\$7,000

(This account provides for street light power bills. The budgeted amount was based upon the prior years experience. The amount of development exceeded that originally anticipated, resulting in larger power bills)


The foregoing resolution was introduced at a regular meeting of the Council of the City of Modesto held on the 12th day of June, 1972, by Councilman Dunlap, who moved its adoption, which motion being duly seconded by Councilman Smith, was upon roll call carried and the resolution adopted by the following vote:

AYES: Councilmen: Dixon, Dunlap, Elliott, Smith, Mayor Davies

NOES: Councilmen: None

ABSENT: Councilmen: Newton, Simon

ATTEST:

  
W. T. CHYNOWETH, City Clerk

MODESTO CITY COUNCIL  
RESOLUTION NO. 72-753

A RESOLUTION APPROVING APPROPRIATION TRANSFER OF \$900 TO PROVIDE FUNDS NEEDED TO PAY ENGINEERING AIDE FOR OVERTIME WORK ON CAPITAL PROJECTS

BE IT RESOLVED by the Council of the City of Modesto that the following appropriation transfer(s) are approved:

GENERAL FUND (101)

FROM: General Reserve (60-101)	\$900
TO: Salaries & Wages, Overtime (130-31-101)	\$900

(This amount is necessary to pay Engineering Aide for overtime work on capital projects)

The foregoing resolution was introduced at a regular meeting of the Council of the City of Modesto held on the 12th day of June, 1972, by Councilman Dunlap, who moved its adoption, which motion being duly seconded by Councilman Smith, was upon roll call carried and the resolution adopted by the following vote:

AYES: Councilmen: Dixon, Dunlap, Elliott, Smith, Mayor Davies

NOES: Councilmen: None

ABSENT: Councilmen: Newton, Simon

ATTEST:

  
W. T. CHYNOWETH, City Clerk

MODESTO CITY COUNCIL  
RESOLUTION NO. 72-754

A RESOLUTION APPROVING APPROPRIATION TRANSFER OF \$1,430 TO PROVIDE ADDITIONAL FUNDS NEEDED FOR THE PAVING AROUND THE 9-HOLE MUNICIPAL GOLF COURSE MAINTENANCE BUILDINGS

BE IT RESOLVED by the Council of the City of Modesto that the following appropriation transfer(s) are approved:

SPECIAL FUND FOR CAPITAL OUTLAY (321)


FROM: Marshall Park Development (6274-31-321)	\$1,430
TO: Seal-coat maintenance shed grounds, Muni Golf Course (7903-31-321)	\$1,430

(When the original appropriation transfer was written, we extracted the wrong area from the written proposal for the paving around the 9-Hole maintenance buildings, and instead of \$1,500, the amount should have been \$2,929)

The foregoing resolution was introduced at a regular meeting of the Council of the City of Modesto held on the 12th day of June, 1972, by Councilman Dunlap, who moved its adoption, which motion being duly seconded by Councilman Smith, was upon roll call carried and the resolution adopted by the following vote:

AYES: Councilmen: Dixon, Dunlap, Elliott, Smith, Mayor Davies  
NOES: Councilmen: None  
ABSENT: Councilmen: Newton, Simon

ATTEST:

  
W. T. CHYNOWETH, City Clerk

MODESTO CITY COUNCIL  
RESOLUTION NO. 72-755

A RESOLUTION APPROVING APPROPRIATION TRANSFER OF \$435 TO PROVIDE  
ADDITIONAL FUNDS NEEDED FOR PAVING AT DRYDEN GOLF COURSE

BE IT RESOLVED by the Council of the City of Modesto that the  
following appropriation transfer(s) are approved:

SPECIAL FUND FOR CAPITAL OUTLAY (321)

FROM: Marshall Park Development (6274-31-321)	\$435
TO: Paving at Dryden Golf Course (7904-31-321)	\$435

(The cost of the project has gone up \$432 between the time  
we got the original cost estimate and the time the requisition  
was written)

The foregoing resolution was introduced at a regular meeting of  
the Council of the City of Modesto held on the 12th day of June  
1972, by Councilman Dunlap, who moved its adoption, which  
motion being duly seconded by Councilman Smith, was upon roll  
call carried and the resolution adopted by the following vote:

AYES: Councilmen: Dixon, Dunlap, Elliott, Smith, Mayor Davies

NOES: Councilmen: None

ABSENT: Councilmen: Newton, Simon

ATTEST:

  
W. T. CHYNOWETH, City Clerk

MODESTO CITY COUNCIL  
RESOLUTION NO. 72-756

A RESOLUTION APPOINTING MEMBER OF THE PERSONNEL COMMISSION FOR A TERM  
ENDING JANUARY 1, 1976 (Peter R. Dutton)

WHEREAS, Section 1102 of the Charter of the City of Modesto  
authorizes the City Council to appoint members to various Boards and  
Commissions;

NOW, THEREFORE, BE IT RESOLVED by the Council of the City of  
Modesto as follows:

SECTION 1. The following person is hereby appointed to the  
Personnel Commission for the respective  
term as indicated: (Term ending January 1, 1976)

Mr. Peter R. Dutton  
1520 DeVe Avenue  
Modesto, California 95350

SECTION 2. The City Clerk is hereby directed to transmit a copy  
of this resolution to the newly appointed member of the Personnel  
Commission and the Secretary thereof.

The foregoing resolution was introduced at a regular meeting  
of the Council of the City of Modesto held on the 12th day of  
June, 1972, by Councilman Dixon, who moved its  
adoption, which motion being duly seconded by Councilman Newton  
was upon roll call carried and the resolution adopted by the following  
vote:

AYES: Councilmen: Dixon, Dunlap, Elliott, Newton, Simon,  
Smith, Mayor Davies

NOES: Councilmen: None

ABSENT: Councilmen: None

ATTEST:

  
W. T. CHYNOWETH, City Clerk

MODESTO CITY COUNCIL  
RESOLUTION NO. 72-757

A RESOLUTION APPROVING ADDENDUM TO SPECIFICATIONS FOR SALE  
OF SURPLUS CITY-OWNED PROPERTY LOCATED AT THE NORTHEAST  
CORNER OF KEARNEY AND COLDWELL AVENUES

WHEREAS, the City of Modesto on June 5, 1972 approved specifications and authorized call for bids for the sale of city-owned surplus property located at the northeast corner of Coldwell and Kearney Avenues; and

WHEREAS, the size of the parcel has been enlarged by 732 square feet because of street right of way requirements.


NOW, THEREFORE, BE IT RESOLVED by the Council of the City of Modesto that an addendum enlarging the size of the parcel to be sold by 732 square feet is hereby approved.

The foregoing resolution was introduced at a regular meeting of the Council of the City of Modesto held on the 12th day of June, 1972 by Councilman Elliott, who moved its adoption, which motion being duly seconded by Councilman Dunlap, was upon roll call carried and the resolution adopted by the following vote:

AYES: Councilmen: Dixon, Dunlap, Elliott, Newton,  
Simon, Smith, Mayor Davies

NOES: Councilmen: None

ABSENT: Councilmen: None

ATTEST:   
W. T. CHYNOWETH  
City Clerk

MODESTO CITY COUNCIL  
RESOLUTION NO. 72-758

A RESOLUTION SETTING TIME AND PLACE FOR HEARING REQUEST OF MR. AND MRS. ELMER FOLETTA FOR ENCROACHMENT PERMIT FOR CONSTRUCTION OF A BRICK FENCE ACROSS FRONT OF PROPERTY AT 814 SYCAMORE

BE IT HEREBY RESOLVED by the Council of the City of Modesto that June 26, 1972 , at 7:55 P.M. in the Council Chambers, City Hall, 801 Eleventh Street, Modesto, California is hereby set as the time and place for consideration of request of Mr. and Mrs. Elmer Foletta for encroachment permit for construction of a brick fence across front of property at 814 Sycamore.

The foregoing resolution was introduced at a regular meeting of the Council of the City of Modesto held on the 19th day ~~JUNE~~, of June , 1972 , by Councilman Newton , who moved its adoption, which motion being duly seconded by Councilman Simon , was upon roll call carried and the resolution adopted by the following vote:

AYES: Councilmen: Dixon, Dunlap, Elliott, Newton, Simon, Smith, Mayor Davies

NOES: Councilmen: None

ABSENT: Councilmen: None

ATTEST:

  
W, T. CHYNOWETH, City Clerk

MODESTO CITY COUNCIL  
RESOLUTION NO. 72-759

A RESOLUTION APPROVING PLANS AND SPECIFICATIONS AND AUTHORIZING CALL FOR BIDS FOR CONSTRUCTION OF TRAFFIC SIGNALS AND STREET LIGHTS AT EL VISTA AND ENCINA

BE IT HEREBY RESOLVED by the Council of the City of Modesto as follows:

SECTION 1. The plans and specifications for construction of traffic signals and street lights at El Vista and Encina

copies of which are on file, are hereby accepted and approved.

SECTION 2. The City Clerk is hereby authorized to call for public competitive sealed bids for the above named project, to be opened in the office of the City Clerk, 801 11th Street, in the City of Modesto, on July 18, 1972 at 2:00 P.M. and the City Clerk is hereby directed to give notice inviting such sealed bids in the time, form, and manner provided by law.

SECTION 3. After the bids are opened, they shall be tabulated and analyzed and a report submitted to the Council at its next regular meeting.

The foregoing resolution was introduced at a regular meeting of the Council of the City of Modesto held on the 19th day of June, 1972, by Councilman Newton, who moved its adoption, which motion being duly seconded by Councilman Simon, was upon roll call carried and the resolution adopted by the following vote:

AYES: Councilmen: Dixon, Dunlap, Elliott, Newton, Simon, Smith, Mayor Davies

NOES: Councilmen: None

ABSENT: Councilmen: None

ATTEST:

  
W. T. CHYNOWETH, City Clerk

MODESTO CITY COUNCIL  
RESOLUTION NO. 72-760

A RESOLUTION ACCEPTING THE CONSTRUCTION OF DAVIS PARK BACKSTOP AND  
FENCING (Matteson Construction Co.)

WHEREAS, a report has been filed by the Director of Public Works that the construction of Davis Park backstop and fencing has been completed by Matteson Construction Co.

in accordance with the contract agreement dated April 10, 1972.

NOW, THEREFORE, BE IT RESOLVED that the construction of Davis Park backstop and fencing be accepted from said contractor, Matteson Construction Co.

that notice of completion be filed with the Recorder of Stanislaus County and that payment of amounts due in the amount of \$26,150.00 as provided in the contract, be authorized.

The foregoing resolution was introduced at a regular meeting of the Council of the City of Modesto held on the 19th day of June, 1972, by Councilman Newton, who moved its adoption, which motion being duly seconded by Councilman Simon, was upon roll call carried and the resolution adopted by the following vote:

AYES:	Councilmen:	Dixon, Dunlap, Elliott, Newton, Simon, Smith, Mayor Davies
NOES:	Councilmen:	None
ABSENT:	Councilmen:	None

ATTEST:

  
W. T. CHYNOWETH, City Clerk

MODESTO CITY COUNCIL  
RESOLUTION NO. 72-761

A RESOLUTION APPROVING PLANS AND SPECIFICATIONS AND AUTHORIZING CALL FOR BIDS FOR INSTALLATION OF WATER LINES IN POPPYPATCH NO. 1, APPLE-GATE NO. 3, GREENFIELD NO. 3 AND McHENRY AVENUE AT LEVELAND

BE IT HEREBY RESOLVED by the Council of the City of Modesto as follows:

SECTION 1. The plans and specifications for installtion of Water Lines in Poppypatch No. 1, Applegate No. 3, Greenfield No. 3 and McHenry Avenue at Leveland

copies of which are on file, are hereby accepted and approved.

SECTION 2. The City Clerk is hereby authorized to call for public competitive sealed bids for the above named project, to be opened in the office of the City Clerk, 801 11th Street, in the City of Modesto, on July 11, 1972 at 10:00 A.M. and the City Clerk is hereby directed to give notice inviting such sealed bids in the time, form, and manner provided by law.

SECTION 3. After the bids are opened, they shall be tabulated and analyzed and a report submitted to the Council at its next regular meeting.


The foregoing resolution was introduced at a regular meeting of the Council of the City of Modesto held on the 19th day of June, 1972, by Councilman Newton , who moved its adoption, which motion being duly seconded by Councilman Simon , was upon roll call carried and the resolution adopted by the following vote:

AYES: Councilmen: Dixon, Dunlap, Elliott, Newton, Simon, Smith, Mayor Davies

NOES: Councilmen: None

ABSENT: Councilmen: None

ATTEST:

  
\_\_\_\_\_  
W. T. CHYNOWETH, City Clerk

MODESTO CITY COUNCIL  
RESOLUTION NO. 72-762

A RESOLUTION APPROVING PLANS AND SPECIFICATIONS AND AUTHORIZING CALL FOR BIDS FOR CONSTRUCTION OF A FOOTBRIDGE BETWEEN MOOSE PARK AND KEWIN PARK

BE IT HEREBY RESOLVED by the Council of the City of Modesto as follows:

SECTION 1. The plans and specifications for a footbridge between Moose Park and Kewin Park

copies of which are on file, are hereby accepted and approved.

SECTION 2. The City Clerk is hereby authorized to call for public competitive sealed bids for the above named project, to be opened in the office of the City Clerk, 801 11th Street, in the City of Modesto, on July 11, 1972 at 10:10 A.M. and the City Clerk is hereby directed to give notice inviting such sealed bids in the time, form, and manner provided by law.

SECTION 3. After the bids are opened, they shall be tabulated and analyzed and a report submitted to the Council at its next regular meeting.

The foregoing resolution was introduced at a regular meeting of the Council of the City of Modesto held on the 19th day of June, 1972, by Councilman Newton, who moved its adoption, which motion being duly seconded by Councilman Simon, was upon roll call carried and the resolution adopted by the following vote:

AYES:	Councilmen:	Dixon, Dunlap, Elliott, Newton, Simon, Smith, Mayor Davies
NOES:	Councilmen:	None
ABSENT:	Councilmen:	None

ATTEST:

  
W. T. CHYNOWETH, City Clerk

MODESTO CITY COUNCIL  
RESOLUTION NO. 72-763

A RESOLUTION REJECTING ALL BIDS RECEIVED FOR IMPROVEMENTS AT  
PIKE PARK (PLAY AREA)

WHEREAS, Resolution No. 72-673, adopted by the Council of the City of Modesto on May 22, 1972 approved plans and specifications and authorized a call for bids for the installation of a play area at J. M. Pike Park; and

WHEREAS, bids for the project were opened June 6, 1972 at 10:00 A.M. and tabulated by the Director of Parks and Recreation; and

WHEREAS, the low bid submitted was 46.6% above the Engineer's estimate; and

WHEREAS, the Director of Parks and Recreation has recommended that the bids be rejected and the project combined with a future project proposed for fiscal year 1972-73.

NOW, THEREFORE, BE IT RESOLVED by the Council of the City of Modesto that it hereby rejects all bids received for installation of a play area at J. M. Pike Park, opened in the office of the City Clerk on June 6, 1972 at 10:00 A.M.

The foregoing resolution was introduced at a regular meeting of the Council of the City of Modesto held on the 19th day of June, 1972 by Councilman Newton, who moved its adoption, which motion being duly seconded by Councilman Simon, was upon roll call carried and the resolution adopted by the following vote:

AYES: Councilmen: Dixon, Dunlap, Elliott, Newton, Smith, Simon,  
Mayor Davies

NOES: Councilmen: None

ABSENT: Councilmen: ~~None~~

ATTEST:

  
W. T. CHYNOWETH  
City Clerk

MODESTO CITY COUNCIL  
RESOLUTION NO. 72-764

A RESOLUTION OF THE COUNCIL OF THE CITY OF MODESTO ANNEXING TERRITORY TO THE MODESTO MUNICIPAL SEWER DISTRICT NO. 1 AND FIXING AND DETERMINING ITS BOUNDARIES. (MODESTO STATE HOSPITAL ADDITION)

WHEREAS, the Council (herein called the "Council") of the City of Modesto (herein called the "City") heretofore on August 15, 1966, duly adopted Resolution No. 66-543, which was recorded in the office of the County Recorder of Stanislaus County on August 16, 1966, and which established the Modesto Municipal Sewer District No. 1, and

WHEREAS, the Council heretofore on May 1, 1972, duly adopted Resolution No. 72-592 (herein called the "resolution") determining that the public interest and convenience require that certain territory designated as Modesto Municipal Sewer District No. 1 Annexation No. 86 be annexed to the Modesto Municipal Sewer District No. 1, setting forth a general description of the area proposed to be annexed, and naming a time and place for hearing on annexation of the territory proposed to be annexed and providing for notice thereof, and

WHEREAS, the resolution, together with the names of the members of the Council voting for and against it, was posted, mailed to property owners in the area proposed to be annexed and published in the time, form and manner required by the resolution and by the Municipal Sewer and Water Facilities Law of 1911 (California Health and Safety Code Section 4600, et seq., herein called the "Law") as evidenced by the affidavit of posting and mailing and the affidavit of publication of the resolution on file in the office of the City Clerk, and

WHEREAS, on Monday, June 19, 1972, at the hour of 4:05 P.M., at the Council Chambers, City Hall, 801 11th Street, Modesto, California, said hearing was duly held and no objections were presented to the Council to the annexation of the area proposed to be annexed or to the inclusion of any lands in the District except:

No objections.

NOW, THEREFORE, BE IT RESOLVED by the Council of the City of Modesto, as follows:

SECTION 1. Any and all objections to the annexation of the territory designated as Modesto Municipal Sewer District No. 1 Annexation No. 86 to the Modesto Municipal Sewer District No. 1 or to the inclusion of any lands in said annexation are hereby overruled.

SECTION 2. The Council hereby determines that no territory or land is included within the boundaries of the territory proposed to be annexed to said Modesto Municipal Sewer District No. 1 which will not be benefited by said district.

SECTION 3. The Council hereby annexes that certain territory designated as Modesto Municipal Sewer District No. 1 Annexation No. 86 to the Modesto Municipal Sewer District No. 1.

SECTION 4. The boundaries of the territory designated as Modesto Municipal Sewer District No. 1 Annexation No. 86, which is hereby annexed to the Modesto Municipal Sewer District No. 1, are hereby established, fixed and finally determined to be as attached hereto and made a part hereof as though set forth in full herein.

SECTION 5. This resolution is adopted and all proceedings for the annexation of territory to the District shall be taken, pursuant to the Law.

SECTION 6. A certified copy of this resolution shall be recorded in the office of the County Recorder of Stanislaus County. Upon such recordation, the territory designated as Modesto Municipal Sewer District No. 1 Annexation No. 86, shall be deemed annexed to the Modesto Municipal Sewer District No. 1. Certified copies of this resolution, certified by the City Clerk, together with a map or plat showing the boundaries of the territory annexed, shall be filed by the City Clerk with the County Assessor of Stanislaus County, the County Clerk of Stanislaus County and the State Board of Equalization, Sacramento, California.

The foregoing resolution was introduced at a regular meeting of the Council of the City of Modesto held on the 19th day of June, 1972, by Councilman Elliott, who moved its adoption, which motion being duly seconded by Councilman Dunlap, was upon roll call carried and the resolution adopted by the following vote:

AYES: Councilmen: Dixon, Dunlap, Elliott, Newton, Simon, Smith, Mayor Davies  
NOES: Councilmen: None  
ABSENT: Councilmen: None

ATTEST: W. T. Chynoweth  
W. T. CHYNOWETH, City Clerk

(SEAL)

APPROVED AS TO FORM:

BY Elwyn L. Johnson  
ELWYN L. JOHNSON, City Attorney

APPROVED AS TO DESCRIPTION:

BY RC Mergul  
Public Works Department

*R.M.*  
5-9-72

July 20, 1970  
Corrected  
September 14, 1970

MODESTO STATE HOSPITAL ADDITION

All that real property in the State of California, County of Stanislaus, being a portion of the Southwest quarter of the Northwest quarter of Section 19, Township 3 South, Range 9 East and the North half of Section 24, Township 3 South, Range 8 East, Mount Diablo Base and Meridian, described as follows:

Beginning at a point on the existing City Limits as established by the Western line of the NORTH 99 No. 3 ADDITION (239), as per description filed September 8, 1969, as Instrument 30099, Stanislaus County Records, said point also being on the section line common to Section 13 and 24; thence along said City Limits and on the Western boundary of a 110.00 foot public road known as North 9th Street, South  $43^{\circ} 30' 00''$  East, 2685.44 feet to a Northwestern corner of the NORTH 99 ADDITION (195), as per description filed June 28, 1966, as Instrument 23028, Stanislaus County Records; thence continuing along said City Limits on the Western boundary of said ADDITION (195), South  $43^{\circ} 30' 00''$  East, 936.45 feet, to the Northeast corner of the CARPENTER ADDITION (235), as per description filed July 7, 1969, as Instrument 23266, Stanislaus County Records; thence along the existing City Limits on the Northern boundary of said ADDITION (235), South  $46^{\circ} 30' 00''$  West, 100.00 feet, to the East-West quarter section line of Section 19, and the center line of a 50.00 foot public road known as Blue Gum Avenue; thence along the existing City Limits on the Northern boundary of said ADDITION (235), and said quarter section line, North  $89^{\circ} 37' 30''$  West, 1065.50 feet, to the quarter section corner common to Section 19 and 24; thence continuing along the Northern boundary of said ADDITION (235), North  $89^{\circ} 04' 00''$  West, 1990.79 feet, to the Northwestern corner of said ADDITION (235); thence leaving the existing City Limits and along said quarter section line and said center line, North  $89^{\circ} 04' 00''$  West, 663.39 feet, to the Interior quarter corner of Section 24; thence continuing along said quarter section line and said center line, South  $89^{\circ} 05' 00''$  West, 1326.60 feet, to the West line of the East half of the Northwest quarter of Section 24 and the Southerly extension of the Western line of 40.00 foot public road known as Poust Avenue; thence along said Southerly extension and said West line, North  $0^{\circ} 30' 00''$  West, 2649.43 feet, to the center line of a 40.00 foot public road known as Shoemake Avenue and the section line common to Sections 13 and 24; thence along said section line, North  $88^{\circ} 59' 00''$  East, 1326.00 feet, to the North quarter corner of Section 24; thence continuing along said section line, South  $89^{\circ} 45' 00''$  East, 1322.47 feet, to the point of beginning, containing 239.129 Acres, more or less.

MODESTO CITY COUNCIL  
RESOLUTION NO. 72-765

A RESOLUTION OF THE COUNCIL OF THE CITY OF MODESTO ANNEXING TERRITORY TO THE MODESTO MUNICIPAL SEWER DISTRICT NO. 1 AND FIXING AND DETERMINING ITS BOUNDARIES. (SONOMA NO. 3 ADDITION)

WHEREAS, the Council (herein called the "Council") of the City of Modesto (herein called the "City") heretofore on August 15, 1966, duly adopted Resolution No. 66-543, which was recorded in the office of the County Recorder of Stanislaus County on August 16, 1966, and which established the Modesto Municipal Sewer District No. 1, and

WHEREAS, the Council heretofore on May 1, 1972, duly adopted Resolution No. 72-593 (herein called the "resolution") determining that the public interest and convenience require that certain territory designated as Modesto Municipal Sewer District No. 1 Annexation No. 87 be annexed to the Modesto Municipal Sewer District No. 1, setting forth a general description of the area proposed to be annexed, and naming a time and place for hearing on annexation of the territory proposed to be annexed and providing for notice thereof, and

WHEREAS, the resolution, together with the names of the members of the Council voting for and against it, was posted, mailed to property owners in the area proposed to be annexed and published in the time, form and manner required by the resolution and by the Municipal Sewer and Water Facilities Law of 1911 (California Health and Safety Code Section 4600, et seq., herein called the "Law") as evidenced by the affidavit of posting and mailing and the affidavit of publication of the resolution on file in the office of the City Clerk, and

WHEREAS, on Monday, June 19, 1972, at the hour of 4:10 P.M., at the Council Chambers, City Hall, 801 11th Street, Modesto, California, said hearing was duly held and no objections were presented to the Council to the annexation of the area proposed to be annexed or to the inclusion of any lands in the District except:

No objections.

NOW, THEREFORE, BE IT RESOLVED by the Council of the City of Modesto, as follows:

SECTION 1. Any and all objections to the annexation of the territory designated as Modesto Municipal Sewer District No. 1 Annexation No. 87 to the Modesto Municipal Sewer District No. 1 or to the inclusion of any lands in said annexation are hereby overruled.

SECTION 2. The Council hereby determines that no territory or land is included within the boundaries of the territory proposed to be annexed to said Modesto Municipal Sewer District No. 1 which will not be benefited by said district.

SECTION 3. The Council hereby annexes that certain territory designated as Modesto Municipal Sewer District No. 1 Annexation No. 87 to the Modesto Municipal Sewer District No. 1.

SECTION 4. The boundaries of the territory designated as Modesto Municipal Sewer District No. 1 Annexation No. 87, which is hereby annexed to the Modesto Municipal Sewer District No. 1, are hereby established, fixed and finally determined to be as attached hereto and made a part hereof as though set forth in full herein.

SECTION 5. This resolution is adopted and all proceedings for the annexation of territory to the District shall be taken, pursuant to the Law.

SECTION 6. A certified copy of this resolution shall be recorded in the office of the County Recorder of Stanislaus County. Upon such recordation, the territory designated as Modesto Municipal Sewer District No. 1 Annexation No. 87, shall be deemed annexed to the Modesto Municipal Sewer District No. 1. Certified copies of this resolution, certified by the City Clerk, together with a map or plat showing the boundaries of the territory annexed, shall be filed by the City Clerk with the County Assessor of Stanislaus County, the County Clerk of Stanislaus County and the State Board of Equalization, Sacramento, California.

The foregoing resolution was introduced at a regular meeting of the Council of the City of Modesto held on the 19th day of June, 1972, by Councilman Dunlap, who moved its adoption, which motion being duly seconded by Councilman Smith, was upon roll call carried and the resolution adopted by the following vote:

AYES: Councilmen: Dixon, Dunlap, Elliott, Newton, Simon, Smith, Mayor Davies

NOES: Councilmen: None

ABSENT: Councilmen: None

ATTEST: W. T. Chynoweth  
W. T. CHYNOWETH, City Clerk

(SEAL)

APPROVED AS TO FORM:

By Elwyn L. Johnson  
ELWYN L. JOHNSON, City Attorney

APPROVED AS TO DESCRIPTION:

*RC Mangrell*  
5-10-72

By RC Mangrell  
Public Works Department

## SONOMA NO. 3 ADDITION

All that real property in the State of California, County of Stanislaus, being a portion of Section 23, Township 3 South, Range 9 East, Mount Diablo Base and Meridian, described as follows:

Beginning at a point on the existing City Limits as established by the Southeast corner of the OLD OAKDALE ADDITION (248), as per description filed February 5, 1970, as Instrument 3849, Stanislaus County Records; thence North  $0^{\circ} 41' 58''$  West, 612.15 feet to the Northeast corner of said Addition (248); thence along the existing City Limits on the Northern boundary of said Addition (248), North  $89^{\circ} 57' 35''$  West, 125.26 feet, to the Southeast corner of the MORNINGSIDE HEIGHTS NO. 2 subdivision, as per Map filed November 25, 1964, in Volume 20 of Maps, Page 91, Stanislaus County Records; thence leaving the existing City Limits and along the Eastern line of said MORNINGSIDE HEIGHTS NO. 2 subdivision, which is also the Western quarter-quarter line of Section 23, North  $0^{\circ} 42' 25''$  West, 674.38 feet, to a Southeast corner of the MORNINGSIDE HEIGHTS ADDITION (192), as per description filed June 14, 1966, as Instrument 21018, Stanislaus County Records; thence along the existing City Limits on the Eastern boundary of said Addition (192), North  $0^{\circ} 42' 25''$  West, 648.95 feet, to the Northeast corner of said Addition (192), and the center line of a 40.00 foot public road known as East Orangeburg Avenue; thence leaving the existing City Limits and along the center line of said East Orangeburg Avenue, which is also the Northern quarter-quarter section line, South  $89^{\circ} 56' 40''$  East, 1313.92 feet, to the center line of a 40.00 foot public road known as Sonoma Avenue; thence along the center line of said Sonoma Avenue, which is also a North-South quarter section line, South  $0^{\circ} 43' 20''$  East, 1322.95 feet, to the Northern quarter-quarter section line of Section 23; thence along said Northern quarter-quarter section line, South  $89^{\circ} 57' 35''$  East, 1314.50 feet, to the Eastern quarter-quarter section line of said Section 23; thence along said Eastern quarter-quarter section line, South  $0^{\circ} 41' 20''$  East, 2718.66 feet, to the center line of a 40.00 foot public road known as Scenic Drive; thence along the center line of said Scenic Drive, North  $88^{\circ} 50' 00''$  West, 1313.41 feet, to the center line of Sonoma Avenue; thence along the center line of said Sonoma Avenue, North  $0^{\circ} 41' 20''$  West, 861.11 feet to the Southeast corner of the SONOMA NO. 1 ADDITION (277), as per description filed October 20, 1971, as Instrument 40190, Stanislaus County Records; thence along the existing City Limits on the Eastern boundary of said Addition (277), North  $0^{\circ} 41' 20''$  West, 372.40 feet, to the Southeast corner of the SONOMA NO. 2 ADDITION (280), as per description filed January 11, 1972, as Instrument 1037, Stanislaus County Records; thence continuing along the existing City Limits on the Eastern boundary of said Addition (280), North  $0^{\circ} 41' 20''$  West, 738.74 feet, to the Northeast corner of said Addition (280); thence along the existing City Limits on the Northern boundary of said Addition (280), South  $89^{\circ} 45' 58''$  West, 1189.34 feet, to the Northwest corner of said Addition (280); thence leaving the existing City Limits; North  $0^{\circ} 41' 58''$  West, 114.11 feet, to the point of beginning, containing 141.250 Acres, more or less.

MODESTO CITY COUNCIL  
RESOLUTION NO. 72-766

A RESOLUTION OF THE COUNCIL OF THE CITY OF MODESTO ANNEXING TERRITORY TO THE MODESTO MUNICIPAL SEWER DISTRICT NO. 1 AND FIXING AND DETERMINING ITS BOUNDARIES. (MCHENRY-RUMBLE NO. 2 ADDITION)

WHEREAS, the Council (herein called the "Council") of the City of Modesto (herein called the "City") heretofore on August 15, 1966, duly adopted Resolution No. 66-543, which was recorded in the office of the County Recorder of Stanislaus County on August 16, 1966, and which established the Modesto Municipal Sewer District No. 1, and

WHEREAS, the Council heretofore on May 1, 1972, duly adopted Resolution No. 72-594 (herein called the "resolution") determining that the public interest and convenience require that certain territory designated as Modesto Municipal Sewer District No. 1 Annexation No. 88 be annexed to the Modesto Municipal Sewer District No. 1, setting forth a general description of the area proposed to be annexed, and naming a time and place for hearing on annexation of the territory proposed to be annexed and providing for notice thereof, and

WHEREAS, the resolution, together with the names of the members of the Council voting for and against it, was posted, mailed to property owners in the area proposed to be annexed and published in the time, form and manner required by the resolution and by the Municipal Sewer and Water Facilities Law of 1911 (California Health and Safety Code Section 4600, et seq., herein called the "Law") as evidenced by the affidavit of posting and mailing and the affidavit of publication of the resolution on file in the office of the City Clerk, and

WHEREAS, on Monday, June 19, 1972, at the hour of 4:15 P.M., at the Council Chambers, City Hall, 801 11th Street, Modesto, California, said hearing was duly held and no objections were presented to the Council to the annexation of the area proposed to be annexed or to the inclusion of any lands in the District except:

**No objections.**

NOW, THEREFORE, BE IT RESOLVED by the Council of the City of Modesto, as follows:

SECTION 1. Any and all objections to the annexation of the territory designated as Modesto Municipal Sewer District No. 1 Annexation No. 88 to the Modesto Municipal Sewer District No. 1 or to the inclusion of any lands in said annexation are hereby overruled.

SECTION 2. The Council hereby determines that no territory or land is included within the boundaries of the territory proposed to be annexed to said Modesto Municipal Sewer District No. 1 which will not be benefited by said district.

SECTION 3. The Council hereby annexes that certain territory designated as Modesto Municipal Sewer District No. 1 Annexation No. 88 to the Modesto Municipal Sewer District No. 1.

SECTION 4. The boundaries of the territory designated as Modesto Municipal Sewer District No. 1 Annexation No. 88, which is hereby annexed to the Modesto Municipal Sewer District No. 1, are hereby established, fixed and finally determined to be as attached hereto and made a part hereof as though set forth in full herein.

SECTION 5. This resolution is adopted and all proceedings for the annexation of territory to the District shall be taken, pursuant to the Law.

SECTION 6. A certified copy of this resolution shall be recorded in the office of the County Recorder of Stanislaus County. Upon such recordation, the territory designated as Modesto Municipal Sewer District No. 1 Annexation No. 88, shall be deemed annexed to the Modesto Municipal Sewer District No. 1. Certified copies of this resolution, certified by the City Clerk, together with a map or plat showing the boundaries of the territory annexed, shall be filed by the City Clerk with the County Assessor of Stanislaus County, the County Clerk of Stanislaus County and the State Board of Equalization, Sacramento, California.

The foregoing resolution was introduced at a regular meeting of the Council of the City of Modesto held on the 19th day of June, 1972, by Councilman Smith, who moved its adoption, which motion being duly seconded by Councilman Simon, was upon roll call carried and the resolution adopted by the following vote:

AYES: Councilmen: Dixon, Dunlap, Elliott, Newton, Simon, Smith, Mayor Davies

NOES: Councilmen: None

ABSENT: Councilmen: None

ATTEST: W. T. Chynoweth  
W. T. CHYNOWETH, City Clerk

(SEAL)

APPROVED AS TO FORM:

By Elwyn L. Johnson  
ELWYN L. JOHNSON, City Attorney

APPROVED AS TO DESCRIPTION:

By RC Mangrell  
Public Works Department

RHM  
5-9-72

## McHENRY-RUMBLE NO. 2 ADDITION

All that real property in the State of California, County of Stanislaus, being a portion of the Northeast quarter of the Northeast quarter of Section 17, Township 3 South, Range 9 East, Mount Diablo Base and Meridian, described as follows:

Beginning at a point on the existing City Limits as established by the Southwestern corner of the CROCCO ADDITION (171), as per description filed March 17, 1965, as Instrument 10620, Stanislaus County Records, said point also being the center line of a 110.00 foot public road known as McHenry Avenue; thence along the existing City Limits on the Northern boundary of the Y.M.C.A. ADDITION (107), as per description filed March 29, 1960, as Instrument 9056, Stanislaus County Records, North  $88^{\circ} 54' 50''$  West, 25.00 feet, to the Northeastern corner of the NORTHEAST ADDITION (78), as per description filed January 31, 1958 as Instrument 2427, Stanislaus County Records; thence along the existing City Limits on the Northern boundary of said ADDITION (78), North  $88^{\circ} 54' 50''$  West, 501.75 feet, to the Northeast corner of the NORTHGATE ADDITION (67), as per description filed November 29, 1955, as Instrument 34498, Stanislaus County Records; thence continuing along the existing City Limits on the Northern boundary of said ADDITION (67), North  $88^{\circ} 54' 50''$  West, 20.00 feet, to the Southerly extension of the Western line of Parcel 1, as per Parcel Map filed February 24, 1972, in Book 13 of Parcel Maps, at Page 83, Stanislaus County Records; thence along said Southerly extension and Western line, North  $0^{\circ} 47' 40''$  West, 651.28 feet; thence continuing along the Western boundary of Parcel 1, North  $10^{\circ} 10' 21''$  East, 263.72 feet, to the Southern line of a 60.00 foot public road known as West Rumble Road; thence along a radial line bearing North  $10^{\circ} 26' 33''$  West, 60.00 feet, to the Northern line of said West Rumble Road; thence continuing along the Northern line of West Rumble Road on a tangent curve concave to the Northwest, having a Radius of 1270.00 feet, a Central Angle of  $2^{\circ} 47' 52''$  and an Arc Length of 62.01 feet; thence continuing along the Northern line of said West Rumble Road on a reverse curve concave to the Southeast, the center of which bears South  $13^{\circ} 14' 25''$  East, having a Radius of 1360.00 feet, a Central Angle of  $7^{\circ} 55' 08''$  and an Arc Length of 187.96 feet, to the existing City Limits as established by the Northwestern corner of the McHENRY-RUMBLE ADDITION (263), as per description filed November 3, 1970, as Instrument 36117, Stanislaus County Records; thence along the Western boundary of said ADDITION (263), which is also a radial line, South  $5^{\circ} 19' 17''$  East, 60.00 feet, to the Southern line of West Rumble Road; thence continuing along the existing City Limits on the Western boundary of ADDITION (263), South  $0^{\circ} 47' 40''$  East, 199.41 feet, to the Southwest corner of ADDITION (263); thence along the existing City Limits on the Southern boundary of ADDITION (263), North  $89^{\circ} 12' 20''$  East, 254.99 feet, to the Southeast corner of ADDITION (263), said corner also being on the center line of McHenry Avenue and the Western boundary of ADDITION (171); thence along the existing City Limits on the Western boundary of ADDITION (171), South  $0^{\circ} 47' 40''$  East, 767.65 feet to the point of beginning, containing 10.905 Acres, more or less.

MODESTO CITY COUNCIL  
RESOLUTION NO. 72-767

A RESOLUTION ACCEPTING THE BID OF V. E. BARTON FOR PURCHASE OF PROPERTY SURPLUS TO THE NEEDS OF THE CITY OF MODESTO, LOCATED AT THE NORTHEAST CORNER OF KEARNEY AND COLDWELL AVENUES.

WHEREAS, Resolution No. 72-706, adopted by the Council of the City of Modesto on June 5, 1972 approved specifications for the sale of surplus city-owned property located at the northeast corner of Kearney and Coldwell Avenues, and authorized the calling for bids; and

WHEREAS, an addendum thereto was authorized by Resolution No. 72-757 adopted June 12, 1972 enlarging the parcel by 732 square feet; and

WHEREAS, one bid was received for said parcel, opened at 2:00 P.M., June 15, 1972 and later tabulated by the Finance Department for consideration of the Council; and

WHEREAS, the Director of Finance has recommended that the bid of V.E. Barton in amount of \$22,000 be accepted as the highest responsible bid for the property.

NOW, THEREFORE, BE IT RESOLVED by the Council of the City of Modesto that the bid of V. E. Barton in amount of \$22,000 be accepted.

BE IT FURTHER RESOLVED that a grant deed conveying the property to the high bidder be executed by the Mayor, and attested by the City Clerk.

The foregoing resolution was introduced at a regular meeting of the Council of the City of Modesto held on the 19th day of June, 1972 by Councilman Newton, who moved its adoption, which motion being duly seconded by Councilman Simon, was upon roll call carried and the resolution adopted by the following vote:

AYES: Councilmen: Dixon, Dunlap, Elliott, Newton, Simon,  
Smith, Mayor Davies

NOES: Councilmen: None

ABSENT: Councilmen: None

*W. T. Chynoweth*  
ATTEST: W. T. CHYNOWETH  
City Clerk

MODESTO CITY COUNCIL  
RESOLUTION NO. 72-768

A RESOLUTION APPROVING AGREEMENT BETWEEN THE CITY OF MODESTO AND  
YOSEMITE JUNIOR COLLEGE DISTRICT FOR THE SALE OF BICYCLE LICENSES

BE IT HEREBY RESOLVED by the Council of the City of Modesto  
that the agreement between the City of Modesto and Yosemite Junior  
College District

for the sale of bicycle licenses (remuneration at \$ .10 each)

be, and it is hereby approved.

BE IT FURTHER RESOLVED that the execution of said agreement  
by the designated city officials be authorized.


The foregoing resolution was introduced at a regular meeting  
of the Council of the City of Modesto held on the 19th day of  
June, 1972, by Councilman Newton , who moved its  
adoption, which motion being duly seconded by Councilman Simon ,  
was upon roll call carried and the resolution adopted by the  
following vote:

AYES: Councilmen: Dixon, Dunlap, Elliott, Newton, Simon,  
Smith, Mayor Davies

NOES: Councilmen: None

ABSENT: Councilmen: None

ATTEST:

  
\_\_\_\_\_  
W. T. CHYNOWETH, City Clerk

MODESTO CITY COUNCIL  
RESOLUTION NO. 72-769

A RESOLUTION APPROVING RENEWAL OF AGREEMENT BETWEEN THE CITY OF  
MODESTO AND CALIFORNIA STATE PERSONNEL BOARD FOR EXAMINATION  
SERVICES

BE IT HEREBY RESOLVED by the Council of the City of Modesto that the renewal of agreement between the City of Modesto and California State Personnel Board for the purpose of performing examining services for the City of Modesto, a municipal corporation, for the period July 1, 1972 through June 30, 1975 be, and it is hereby approved.

BE IT FURTHER RESOLVED that execution of said agreement by John C. Keefe, City Manager, is hereby authorized.

The foregoing resolution was introduced at a regular meeting of the Council of the City of Modesto held on the 19th day of June, 1972, by Councilman Newton, who moved its adoption, which motion being duly seconded by Councilman Simon, was upon roll call carried and the resolution adopted by the following vote:

AYES: Councilmen: Dixon, Dunlap, Elliott, Newton, Simon,  
Smith, Mayor Davies  
NOES: Councilmen: None  
ABSENT: Councilmen: None

ATTEST:

  
\_\_\_\_\_  
W. T. CHYNOWETH, City Clerk

MODESTO CITY COUNCIL  
RESOLUTION NO. 72-770

A RESOLUTION APPROVING AGREEMENT BETWEEN THE CITY OF MODESTO AND THE RECTOR, WARDENS AND VESTRYMEN OF ST. PAUL'S PARISH IN MODESTO, CALIFORNIA, A CORPORATION FOR SEWER SERVICE TO PROPERTY AT THE S.E. CORNER OF E. BRIGGSMORE AVE. AND OAKDALE RD. OUTSIDE THE CITY

BE IT HEREBY RESOLVED by the Council of the City of Modesto that the agreement between the City of Modesto and The Rector, Wardens and Vestrymen of St. Paul's Parish in Modesto for sewer service to property outside the City at the s.e. corner of E. Briggsmore Ave. and Oakdale Rd. be, and it is hereby approved.

BE IT FURTHER RESOLVED that the execution of said agreement by the designated city officials be authorized.

The foregoing resolution was introduced at a regular meeting of the Council of the City of Modesto held on the 19th day of June, 1972, by Councilman Newton, who moved its adoption, which motion being duly seconded by Councilman Simon, was upon roll call carried and the resolution adopted by the following vote:

AYES: Councilmen: Dixon, Dunlap, Elliott, Newton, Simon, Smith, Mayor Davies  
NOES: Councilmen: None  
ABSENT: Councilmen: None

ATTEST:

  
W. T. CHYNOWETH, City Clerk

MODESTO CITY COUNCIL  
RESOLUTION NO. 72-771

A RESOLUTION APPROVING AGREEMENT BETWEEN THE CITY OF MODESTO AND POLLY M. ESPARZA FOR SEWER SERVICE TO PROPERTY OUTSIDE THE CITY AT 822 ERICKSEN AVENUE

BE IT HEREBY RESOLVED by the Council of the City of Modesto that the agreement between the City of Modesto and Polly M. Esparza for sewer service to property outside the City at 822 Ericksen Avenue be, and it is hereby approved.

BE IT FURTHER RESOLVED that the execution of said agreement by the designated city officials be authorized.

The foregoing resolution was introduced at a regular meeting of the Council of the City of Modesto held on the 19th day of June, 1972, by Councilman Newton, who moved its adoption, which motion being duly seconded by Councilman Simon, was upon roll call carried and the resolution adopted by the following vote:

AYES: Councilmen: Dixon, Dunlap, Elliott, Newton, Simon, Smith, Mayor Davies  
NOES: Councilmen: None  
ABSENT: Councilmen: None

ATTEST:

  
W. T. CHYNOWETH, City Clerk

MODESTO CITY COUNCIL  
RESOLUTION NO. 72-772

A RESOLUTION ACCEPTING IMPROVEMENTS IN MODESTO VERDE SUBDIVISION  
AND AUTHORIZING RELEASE OF SUBDIVISION BONDS

WHEREAS, Kaiser-Aetna, a California Partnership, have filed subdivision improvement bonds for faithful performance and labor and materials in the amount of \$215,900 and \$107,950 respectively to guarantee improvements in Modesto Verde Subdivision; and

WHEREAS, the Director of Public Works in a memorandum dated June 14, 1972 indicates that all work required by the subdivision agreement has been completed to the satisfaction of the Public Works Department; and

WHEREAS, the Director of Public Works has indicated that it would be in order for the City Council to accept the improvements in said subdivision as complete and authorize the City Clerk to file a notice of completion and release the bonds upon expiration of the statutory periods.

NOW, THEREFORE, BE IT RESOLVED by the Council of the City of Modesto:

1. The improvements of Modesto Verde Subdivision are hereby accepted.
2. The City Clerk is hereby authorized to release the bond for faithful performance in amount of \$215,900 upon recordation of notice of completion.
3. The City Clerk is hereby authorized to release the bond for labor and materials in amount of \$107,950 upon expiration of the statutory period.

The foregoing resolution was introduced at a regular meeting of the Council of the City of Modesto held on the 19th day of June, 1972, by Councilman Newton , who moved its adoption, which motion being duly seconded by Councilman Simon , was upon roll call carried and the resolution adopted by the following vote:

AYES: Councilmen: Dixon, Dunlap, Elliott, Newton, Simon,  
Smith, Mayor Davies  
NOES: Councilmen: None  
ABSENT: Councilmen: None

ATTEST:

  
W. T. CHYNOWETH, City Clerk

MODESTO CITY COUNCIL  
RESOLUTION NO. 72-773

A RESOLUTION APPROVING THE FINAL MAP OF THE  
DAISY PARK NO. 1 SUBDIVISION  
OF THE CITY OF MODESTO.

WHEREAS, Norman J. Winsor and Lola Jean Winsor, husband  
and wife,

are possessed of a tract of land situate in the City of Modesto, County  
of Stanislaus, consisting of 5.62 acres, known as the \_\_\_\_\_  
Daisy Park No. 1 Subdivision, and

WHEREAS, a tentative map of said tract was approved by the  
City Planning Commission on the 15th day of February, 1972,  
and

WHEREAS, the final map of said tract has been approved by the  
Secretary of the City Planning Commission, and

WHEREAS, the City Engineer of the City of Modesto has  
certified that the final map of said Daisy Park No. 1  
\_\_\_\_\_ Subdivision meets all of the provisions of the  
California Subdivision Map Act and the provisions of the Modesto  
Municipal Code relating to subdivisions, and that the map is technically  
correct,

NOW, THEREFORE, BE IT RESOLVED by the Council of the City  
of Modesto that said final map of the Daisy Park No. 1  
\_\_\_\_\_ Subdivision be approved; that the streets, alleys and  
easements as shown thereon within the boundaries of said tract be  
accepted on behalf of the public for public use; and that the City  
Clerk be authorized to certify the map of said tract on behalf of the  
City of Modesto after the fees in the amount of One Thousand Four  
Hundred Fifty and 35/100ths (\$1,450.35) Dollars, as required by  
the Modesto Municipal Code, for checking, copies of maps and recording  
have been paid, and subdividers have furnished improvement securities  
as defined in Section 11612 of the Business and Professions Code of  
the State of California. Said improvement securities shall be in  
forms acceptable to the City Attorney and in the amounts required by

the Agreement hereinafter referred to, and shall secure the obligations set forth in clause (a) and clause (b) of the second sentence of the third paragraph of said Section 11612.

BE IT FURTHER RESOLVED that the Council of the City of Modesto hereby finds that said proposed subdivision, together with the provisions for its design and improvement, is consistent with applicable general and specific plans of the City of Modesto.

BE IT FURTHER RESOLVED that the City Manager and the City Clerk be authorized to execute and attest, respectively, an agreement with subdividers as required by Section 4-4.604 (c) of the Modesto Municipal Code.

The foregoing resolution was introduced at a regular meeting of the Council of the City of Modesto held on the 19th day of June, 1972, by Councilman Newton, who moved its adoption, which motion being duly seconded by Councilman Simon, was upon roll call carried and the resolution adopted by the following vote:

AYES: Councilmen: Dixon, Dunlap, Elliott, Newton,  
Simon, Smith, Mayor Davies

NOES: Councilmen: None

ABSENT: Councilmen: None

ATTEST: W. T. Chynoweth  
W. T. CHYNOWETH, City Clerk

(SEAL)

APPROVED AS TO FORM:

BY Elwyn L. Johnson  
ELWYN L. JOHNSON City Attorney

MODESTO CITY COUNCIL  
RESOLUTION NO. 72- 774

A RESOLUTION AUTHORIZING APPLICATION FOR A \$66, 585.00 GRANT MADE AVAILABLE THROUGH THE OMNIBUS CRIME CONTROL AND SAFE STREETS ACT OF 1968 ADMINISTERED BY THE CALIFORNIA COUNCIL ON CRIMINAL JUSTICE.

WHEREAS, the City of Modesto desires to continue a Community Response to Drug Abuse through Head Rest, Inc., to be funded in part from funds made available through the Omnibus Crime Control and Safe Streets Act of 1968 administered by the California Council on Criminal Justice,

NOW, THEREFORE, BE IT RESOLVED that the City Council of the City of Modesto authorizes Head Rest, Inc., to submit the attached Application for Grant for Law Enforcement Purposes to the California Council on Criminal Justice for its consideration, and

BE IT FURTHER RESOLVED that in the event that the California Council on Criminal Justice consents to fund the project, the City Manager is authorized to execute on behalf of the City of Modesto the contract for the grant for law enforcement purposes.

BE IT FURTHER RESOLVED that the required matching funds for said project will be provided by Head Rest, Inc. The City of Modesto shall act only as fiscal agent and applicant and shall provide only receiving and disbursing of funds and accounting for said funds in accordance with the grant provisions.

BE IT FURTHER RESOLVED that the City of Modesto will attempt to seek funds after the expiration of grant funds to continue the project until it is no longer deemed necessary.

BE IT FURTHER RESOLVED that grant funds received hereunder shall not be used to supplant ongoing law enforcement expenditures.

The foregoing resolution was introduced at a regular meeting of the Council of the City of Modesto held on the 19th day of June, 1972, by Councilman Newton, who moved its adoption, which motion being duly seconded by Councilman Simon, was upon roll call carried and the resolution adopted by the following vote:

AYES: Councilmen: Dixon, Dunlap, Elliott, Newton, Simon, Smith, Mayor Davies

NOES: Councilmen: None

ABSENT: Councilmen: None

ATTEST:

W. T. Chynoweth  
W. T. CHYNOWETH, City Clerk

(SEAL)

APPROVED AS TO FORM:

Elwyn L. Johnson  
ELWYN L. JOHNSON, City Attorney

MODESTO CITY COUNCIL  
RESOLUTION NO. 72-775

A RESOLUTION APPROVING AGREEMENT BETWEEN THE CITY OF MODESTO AND COUNTY OF STANISLAUS AND STATE OF CALIFORNIA, DIVISION OF HIGHWAYS, FOR TRAFFIC SIGNALS ON McHENRY AT WOODROW AND AT SYLVAN

BE IT HEREBY RESOLVED by the Council of the City of Modesto that the agreement between the City of Modesto and County of Stanislaus and State of California, Division of Highways for traffic signals on McHenry at Woodrow and at Sylvan

be, and it is hereby approved.

BE IT FURTHER RESOLVED that the execution of said agreement by the designated city officials be authorized.

The foregoing resolution was introduced at a regular meeting of the Council of the City of Modesto held on the 19th day of June, 1972, by Councilman Newton, who moved its adoption, which motion being duly seconded by Councilman Simon, was upon roll call carried and the resolution adopted by the following vote:

AYES: Councilmen: Dixon, Dunlap, Elliott, Newton, Simon, Smith, Mayor Davies  
NOES: Councilmen: None  
ABSENT: Councilmen: None

ATTEST:

  
W. T. CHYNOWETH, City Clerk

MODESTO CITY COUNCIL  
RESOLUTION NO. 72-776

A RESOLUTION APPROVING APPROPRIATION TRANSFER OF \$1,500 TO PROVIDE FUNDS NEEDED TO PURCHASE A CASH REGISTER FOR THE 9-HOLE MUNICIPAL GOLF COURSE

BE IT RESOLVED by the Council of the City of Modesto that the following appropriation transfer(s) are approved:

GENERAL FUND (101)

FROM:	Salaries & Wages, Part-time (120-35-101)	\$1,000
	Utilities (210-29-101)	\$ 500
TO:	Cash Register (5501-37-101)	\$1,500

(This amount is necessary to replace an antiquated cash register. Parts are no longer available and it can no longer be covered by a service agreement)


The foregoing resolution was introduced at a regular meeting of the Council of the City of Modesto held on the 19th day of June, 1972, by Councilman Newton, who moved its adoption, which motion being duly seconded by Councilman Simon, was upon roll call carried and the resolution adopted by the following vote:

AYES: Councilmen: Dixon, Dunlap, Elliott, Newton, Simon,  
Smith, Mayor Davies

NOES: Councilmen: None

ABSENT: Councilmen: None

ATTEST:

  
W. T. CHYNOWETH, City Clerk

MODESTO CITY COUNCIL  
RESOLUTION NO. 72-776A

A RESOLUTION APPROVING REQUEST OF STANISLAUS COUNTY FOURTH OF JULY COMMITTEE FOR THE CELEBRATION BEING HELD IN THE CITY OF MODESTO JULY 4, 1972.

WHEREAS, the Stanislaus County Fourth of July Committee has filed the following requests relating to its celebration being held in the City of Modesto, Tuesday, July 4, 1972:

1. That I Street, between 11th and 13th Streets, be barricaded between 9:00 A. M. and 1:00 P. M.;
2. That permission be granted for the use of the City's reviewing stand with canvass top, to be placed on I Street close to the cannon in the Court-house Park by City personnel on Monday, July 3rd;
3. That the Committee be granted permission to use a public address system at the reviewing stand (public address system to be furnished by said Committee);
4. That the use of Del Webb Field for entertainment and display of fireworks on the evening of July 4, 1972, be approved; and
5. That the parade route used in 1971 be approved as the same route to be used in 1972;

NOW, THEREFORE, BE IT RESOLVED by the Council of the City of Modesto that the requests of the Stanislaus County Fourth of July Committee be approved, subject to the following conditions:

1. That the parade route be approved by the Police Department and Parking and Traffic Department;
2. That the use of Del Webb Field to display fireworks be approved on the following conditions:
  - (a) That the weather conditions will not create any fire hazard to the surrounding area;
  - (b) That the City be held harmless from and against any and all costs, damages and liability arising out of the use of the field;
  - (c) That the Committee furnish to the City Clerk of City a policy or certificate of insurance evidencing Public Liability and Property Damage Insurance as shall protect it and any person employed by it, from claims for damages for personal injury which may arise hereunder. The amounts of such insurance shall be as follows:

Public Liability Insurance in an amount not less than \$100,000.00 for injuries including wrongful death to any one person, and subject to the same limits for each person in an amount not less than \$500,000.00 on account of one accident, and Property Damage Insurance in an amount not less than \$100,000.00.

Committee's liability policy and the certificate of insurance which is to be furnished to City Clerk of City shall contain a contractual liability endorsement stating that the policy is extended to cover the liability assumed by Committee under the terms of this resolution, and the liability policy and certificate of insurance to be furnished to City shall also contain a cancellation endorsement that the insurance coverage may not be cancelled nor the amount of coverage reduced until ten (10) days after receipt by the City Clerk of City of a written notice of such cancellation or reduction in coverage.

- (d) That the Committee assumes the responsibility for cleaning the field after its use;
- (e) That the City be reimbursed for any damages which may occur to the field and the two (2) golf courses; and
- (f) That arrangements be cleared by the Parks and Recreation and Police Departments.

3. That the fire works display be conducted according to the requirements of the Fire Department of the City of Modesto as set forth in the memorandum from the Fire Chief to the City Manager dated June 21, 1972, a copy of which is attached hereto marked Exhibit "A" and made a part hereof as though set forth in full herein.

BE IT FURTHER RESOLVED that the City Clerk shall furnish Committee with a copy of this resolution. Committee shall file a written acceptance of this resolution and evidence of the required insurance with the City Clerk, and no right shall be conferred hereby until said acceptance and evidence of the required insurance is filed.

The foregoing resolution was introduced at a regular meeting of the Council of the City of Modesto held on the 26th day of June, 1972, by Councilman Smith, who moved its adoption, which motion being duly seconded by Councilman Newton, was upon roll call carried and the resolution adopted by the following vote:

AYES: Councilmen: Dixon, Elliott, Newton, Smith, Mayor Davies

NOES: Councilmen: None

ABSENT: Councilmen: Dunlap, Simon

(SEAL)

ATTEST:

  
W. T. CHYNOWETH, City Clerk

APPROVED AS TO FORM:

By

  
ELWYN L. JOHNSON, City Attorney

M E M O R A N D U M

Manager	_____	Finance	_____
Dpy Mgr	_____	Pub Wks	_____
Attorney	<input checked="" type="checkbox"/>	Bldg Insp	_____
Clerk	_____	Pks & Rec	_____
Fire	_____	Pkg & Trf	_____
Police	_____	Personnel	_____
Library	_____	Planning	_____



Date: June 21, 1972

TO: City Manager

FROM: Fire Chief

SUBJECT: Fireworks Display - July 4, 1972 - Del Webb Field

Pursuant to the provisions of Section 12602 of the Health and Safety Code of the State of California, I recommend a permit be granted with City Council approval as provided for in Section 12603 of the Health and Safety Code for the public display of fireworks to be conducted by the 4th of July Celebration Committee at Del Webb Field July 4, 1972.

I recommend the permittee be required to provide the following safety measures as a condition for conducting the fireworks display.

1. The pyrotechnic operator shall be currently licensed by the State Fire Marshal.
2. Patrol personnel be provided to prevent the unlawful and dangerous discharge of legal and illegal fireworks on the Municipal Golf Course and on the Del Webb Field property by the general public.
3. Patrol personnel be provided to control the vehicular traffic and parking during the arrival and departure of the citizens attending the display.
4. Modesto Fire Department be authorized to provide fire patrol services in the fallout area utilizing six off-duty Fire Department personnel and two reserve engine companies.
5. Discharge of fireworks to be subject to the approval of the Fire Marshal.

*C. Wayne Everett*  
C. Wayne Everett

CWE/jal  
cc: City Attorney

Exhibit "A"

MODESTO CITY COUNCIL  
RESOLUTION NO. 72-776-B

A RESOLUTION URGING THE EARLY AND UNINTERRUPTED COMPLETION OF NEW MELONES DAM ON THE STANISLAUS RIVER

WHEREAS, it has long been apparent that there is an urgent need for the construction of a major dam on the Stanislaus River below the site of the present Melones Dam for the purpose of conserving water and providing much needed flood control protection to landowners and residents of Stanislaus and San Joaquin Counties; and

WHEREAS, approximately 35,000 acres of fine, highly productive agricultural land is now subject to flooding by the Stanislaus River and has been inundated by floods 15 times since 1907; and

WHEREAS, the New Melones Project and the prevention of disastrous re-occurring floods within the Stanislaus River basin is of great importance to the economies of the Counties of Stanislaus and San Joaquin and to the economies of this state and this nation; and

WHEREAS, in recognition of the need for such a project the United States Congress authorized the construction of New Melones Dam in 1944 as a part of the Federal Flood Control Act of that year; and thereafter enlarged and reauthorized the construction of said project by Public Law 87-874 (87th Congress) on October 23, 1962; and

WHEREAS, following the reauthorization of the project the United States Congress has provided needed funds to further the planning, design, and construction of the New Melones Project; and

WHEREAS, millions of dollars have now been expended in moving forward the New Melones Project; and

WHEREAS, the New Melones Project will make water available for water quality improvement, irrigation, and delta enhancement; and

WHEREAS, the New Melones Project includes the construction of recreation facilities to serve many thousands of people; and

WHEREAS, now, long after the authorization of the New Melones Project and long after millions of dollars have been expended to further the project, various parties apparently led by the Environmental Defense Fund brought an action against the United States seeking to either delay or prevent the completion of the New Melones Dam and Reservoir; and

WHEREAS, during every year in which the Project may be delayed there is a continuing threat of devastating flooding;

NOW, THEREFORE, BE IT RESOLVED, by the Modesto City Council, as follows:

1. That this body unqualifiedly endorses the New Melones Dam and Reservoir Project as presently planned and authorized.
2. That this body respectfully urges the United States of America and particularly the Corps of Engineers to do all in its power to expedite the earliest possible completion of the New Melones Project, and to prevent and oppose any delay in the Project, whether through legal action or otherwise.
3. That this body respectfully urges that all agencies and individuals who can appropriately do so intervene in the litigation undertaken by the Environmental Defense Fund so that the great public interest in the earliest possible completion of New Melones Dam and Reservoir can be brought clearly before all concerned.

BE IT FURTHER RESOLVED, that copies of this resolution shall be transmitted to Attorney Thomas J. Shepherd for distribution.

The foregoing resolution was introduced at a regular meeting of the Council of the City of Modesto held on the 26th day of June, 1972, by Councilman Smith, who moved its adoption, which motion being duly seconded by Councilman Newton, was upon roll call carried and the resolution adopted by the following vote:

AYES: Councilmen: Dixon, Elliott, Newton, Smith, Mayor Davies

NOES: Councilmen: None

ABSENT: Councilmen: Dunlap, Simon

ATTEST:

  
W. T. CHYNOWETH, City Clerk

MODESTO CITY COUNCIL  
RESOLUTION NO. 72-777

A RESOLUTION ACCEPTING THE CONSTRUCTION OF WATER LINES IN DRAGOO PARK NO. 1, WYLDEWOOD NO. 2 AND COLEMAN ACRES NO. 2 (Valley Construction)

WHEREAS, a report has been filed by the Director of Public Works that the construction of Water Lines in Dragoo Park No. 1, Wyldewood No. 2 and Coleman Acres No. 2 Subdivisions has been completed by Valley Construction Co.

in accordance with the contract agreement dated April 3, 1972.

NOW, THEREFORE, BE IT RESOLVED that the construction of Water Lines in Dragoo Park No. 1, Wyldewood No. 2 and Coleman Acres No. 2 Subdivisions be accepted from said contractor, Valley Construction

that notice of completion be filed with the Recorder of Stanislaus County and that payment of amounts due in the amount of \$7,578.70 as provided in the contract, be authorized.

The foregoing resolution was introduced at a regular meeting of the Council of the City of Modesto held on the 26th day of June, 1972, by Councilman Smith, who moved its adoption, which motion being duly seconded by Councilman Newton, was upon roll call carried and the resolution adopted by the following vote:

AYES: Councilmen: Dixon, Elliott, Newton, Smith, Mayor Davies

NOES: Councilmen: None

ABSENT: Councilmen: Dunlap, Simon

ATTEST:

  
W. T. CHYNOWETH, City Clerk

MODESTO CITY COUNCIL  
RESOLUTION NO. 72-778

A RESOLUTION ACCEPTING THE BID OF LEE A. CAIN FOR CONSTRUCTION OF CURBS,  
GUTTERS, DRIVEWAYS AND SIDEWALKS AT VARIOUS LOCATIONS

WHEREAS, Resolution No. 72-702 , adopted by the Council of the  
City of Modesto on June 5, 1972 , approved the plans and speci-  
fications for the construction of curbs, gutters, driveways and side-  
walks at various locations

and authorized the calling for bids, and

WHEREAS, the bids received for the construction of curbs, gutters  
driveways and sidewalks at various locations  
were opened at 10:00 A.M. on June 20, 1972 and later tabulated by  
the Director of Public Works for the consideration of the Council, and

WHEREAS, the Director of Public Works has recommended that  
the bid of Lee A. Cain in the amount of \$10,280

be accepted as the lowest responsible bid.

NOW, THEREFORE, BE IT RESOLVED by the Council of the City of Modesto  
that the bid of Lee A. Cain in the amount of \$10,280

be accepted and the execution of a contract for the completion of the  
project by the City's designated officials be authorized.

The foregoing resolution was introduced at a regular meeting of  
the Council of the City of Modesto held on the 26th day of June,  
1972 , by Councilman Smith , who moved its adoption, which motion  
being duly seconded by Councilman Newton , was upon roll call  
carried and the resolution adopted by the following vote:

AYES: Councilmen: Dixon, Elliott, Newton, Smith, Mayor Davies

NOES: Councilmen: None

ABSENT: Councilmen: Dunlap, Simon

ATTEST:

  
W. T. CHYNOWETH, City Clerk

MODESTO CITY COUNCIL  
RESOLUTION NO. 72-779

A RESOLUTION APPROVING PLANS AND SPECIFICATIONS AND AUTHORIZING CALL FOR BIDS FOR THE 1972-73 STREET OVERLAYS, UNIT NO. 1 SELECT STREETS, UNIT NO. 2 RESIDENTIAL STREETS

BE IT HEREBY RESOLVED by the Council of the City of Modesto as follows:

SECTION 1. The plans and specifications for the 1972-73 Street Overlays, Unit No. 1 Select Streets; Unit No. 2 Residential Streets

copies of which are on file, are hereby accepted and approved.

SECTION 2. The City Clerk is hereby authorized to call for public competitive sealed bids for the above named project, to be opened in the office of the City Clerk, 801 11th Street, in the City of Modesto, on July 11, 1972 at 10:15 A.M. and the City Clerk is hereby directed to give notice inviting such sealed bids in the time, form, and manner provided by law.

SECTION 3. After the bids are opened, they shall be tabulated and analyzed and a report submitted to the Council at its next regular meeting.

The foregoing resolution was introduced at a regular meeting of the Council of the City of Modesto held on the 26th day of June, 1972, by Councilman Smith, who moved its adoption, which motion being duly seconded by Councilman Newton, was upon roll call carried and the resolution adopted by the following vote:

AYES: Councilmen: Dixon, Elliott, Newton, Smith, Mayor Davies

NOES: Councilmen: None

ABSENT: Councilmen: Dunlap, Simon

ATTEST:

  
W. T. CHYNOWETH, City Clerk

MODESTO CITY COUNCIL  
RESOLUTION NO. 72-780

A RESOLUTION ACCEPTING THE BID OF JONES CHEMICAL INC. TO FURNISH ANNUAL REQUIREMENTS OF LIQUID CHLORINE ENDING JUNE 30, 1973

WHEREAS, Resolution No. 72-645 , adopted by the Council of the City of Modesto on May 15, 1972 , approved the plans and specifications for the furnishing of annual requirements of Liquid Chlorine ending June 30, 1973

and authorized the calling for bids, and

WHEREAS, the bids received for the furnishing of annual requirements of Liquid Chlorine ending June 30, 1973 were opened at 2:30 P.M. on May 31, 1972 and later tabulated by the Director of Finance for the consideration of the Council, and

WHEREAS, the Director of Finance has recommended that the bid of Jones Chemicals Inc. in the amount of \$112.73 per ton be accepted as the lowest responsible bid.

NOW, THEREFORE, BE IT RESOLVED by the Council of the City of Modesto that the bid of Jones Chemicals Inc. in the amount of \$112.73 per ton be accepted and the execution of a contract for the completion of the project by the City's designated officials be authorized.

The foregoing resolution was introduced at a regular meeting of the Council of the City of Modesto held on the 26th day of June, 1972 , by Councilman Smith , who moved its adoption, which motion being duly seconded by Councilman Newton , was upon roll call carried and the resolution adopted by the following vote:

AYES: Councilmen: Dixon, Elliott, Newton, Smith, Mayor Davies

NOES: Councilmen: None

ABSENT: Councilmen: Dunlap, Simon

ATTEST:

  
W. T. CHYNOWETH, City Clerk

MODESTO CITY COUNCIL  
RESOLUTION NO. 72-781

A RESOLUTION ACCEPTING THE BID OF AMERICAN TRANSIT MIX CO., INC. TO FURNISH WHITE PLASTER SAND FOR ONE YEAR ENDING JUNE 30, 1973

WHEREAS, Resolution No. 72-655 , adopted by the Council of the City of Modesto on May 15, 1972 , approved the plans and specifications for the furnishing of white plaster sand for one year ending June 30, 1973

and authorized the calling for bids, and

WHEREAS, the bids received for the furnishing of white plaster sand for one year ending June 30, 1973

were opened at 2:00 P.M. On May 31, 1972 and later tabulated by the Director of Finance for the consideration of the Council, and

WHEREAS, the Director of Finance has recommended that the bid of American Transit Mix Co., Inc. in the amount of \$3.28 per ton be accepted as the lowest responsible bid.

NOW, THEREFORE, BE IT RESOLVED by the Council of the City of Modesto that the bid of American Transit Mix Co., Inc. in the amount of \$3.28 per ton be accepted and the execution of a contract for the completion of the project by the City's designated officials be authorized.


The foregoing resolution was introduced at a regular meeting of the Council of the City of Modesto held on the 26th day of June, 1972 , by Councilman Smith , who moved its adoption, which motion being duly seconded by Councilman Newton , was upon roll call carried and the resolution adopted by the following vote:

AYES: Councilmen: Dixon, Elliott, Newton, Smith, Mayor Davies

NOES: Councilmen: None

ABSENT: Councilmen: Dunlap, Simon

ATTEST:

  
W. T. CHYNOWETH, City Clerk

MODESTO CITY COUNCIL  
RESOLUTION NO. 72-782

A RESOLUTION ACCEPTING THE BID OF M. J. RUDDY & SON TO FURNISH CONCRETE MIX AGGREGATE AND CRUSHED ROCK SCREENINGS FOR ONE YEAR ENDING JUNE 30, 1973

WHEREAS, Resolution No. 72-655 , adopted by the Council of the City of Modesto on May 15, 1972 , approved the plans and specifications for the furnishing of concrete mix aggregate and crushed rock screenings for one year ending June 30, 1973 and authorized the calling for bids, and

WHEREAS, the bids received for the furnishing of concrete mix aggregate and crushed rock screenings for one year ending June 30, 1973 were opened at 2:00 P.M. on May 31, 1972 and later tabulated by the Director of Finance for the consideration of the Council, and

WHEREAS, the Director of Finance has recommended that the bid of M. J. Ruddy & Son in the amount of \$2.30 per ton for concrete mix aggregate and \$3.80 per ton for crushed rock screenings be accepted as the lowest responsible bid.

NOW, THEREFORE, BE IT RESOLVED by the Council of the City of Modesto that the bid of M. J. Ruddy & Son in the amount of \$2.30 per ton for concrete mix aggregate and \$3.80 per ton for crushed rock screenings be accepted and the execution of a contract for the completion of the project by the City's designated officials be authorized.

The foregoing resolution was introduced at a regular meeting of the Council of the City of Modesto held on the 26th day of June, 1972 , by Councilman Smith , who moved its adoption, which motion being duly seconded by Councilman Newton , was upon roll call carried and the resolution adopted by the following vote:

AYES: Councilmen: Dixon, Elliott, Newton, Smith, Mayor Davies

NOES: Councilmen: None

ABSENT: Councilmen: Dunlap, Simon

ATTEST:

  
W. T. CHYNOWETH, City Clerk

MODESTO CITY COUNCIL  
RESOLUTION NO. 72-783

A RESOLUTION ACCEPTING THE BID OF CHARLES D. WARNER & SONS INC. TO FURNISH CONCRETE FINE AGGREGATE AND AGGREGATE BASE MATERIAL FOR ONE YEAR ENDING JUNE 30, 1973

WHEREAS, Resolution No. 72-655 , adopted by the Council of the City of Modesto on May 15, 1972 , approved the plans and specifications for the furnishing of concrete fine aggregate and aggregate base material for one year ending June 30, 1973 and authorized the calling for bids, and

WHEREAS, the bids received for the furnishing of concrete fine aggregate and aggregate base material for one year ending June 30, 1973 were opened at 2:00 P.M. on May 31, 1972 and later tabulated by the Director of Finance for the consideration of the Council, and

WHEREAS, the Director of Finance has recommended that the bid of Charles D. Warner & Sons Inc. in the amount of \$2.00 per ton for concrete fine aggregate and \$2.18 per ton for aggregate base material be accepted as the lowest responsible bid.

NOW, THEREFORE, BE IT RESOLVED by the Council of the City of Modesto that the bid of Charles D. Warner & Sons Inc. in the amount of \$2.00 per ton for concrete fine aggregate and \$2.18 per ton for aggregate base material be accepted and the execution of a contract for the completion of the project by the City's designated officials be authorized.

The foregoing resolution was introduced at a regular meeting of the Council of the City of Modesto held on the 26th day of June, 1972, by Councilman Smith , who moved its adoption, which motion being duly seconded by Councilman Newton , was upon roll call carried and the resolution adopted by the following vote:

AYES: Councilmen: Dixon, Elliott, Newton, Smith, Mayor Davies

NOES: Councilmen: None

ABSENT: Councilmen: Dunlap, Simon

ATTEST:

  
W. T. CHYNOWETH, City Clerk

MODESTO CITY COUNCIL  
RESOLUTION NO. 72-784

A RESOLUTION ACCEPTING THE BID OF FLINTKOTE CO. TO FURNISH FILL SAND FOR ONE YEAR ENDING JUNE 30, 1973

WHEREAS, Resolution No. 72-655 , adopted by the Council of the City of Modesto on May 15, 1972 , approved the plans and specifications for the furnishing of fill sand for one year ending June 30, 1973

and authorized the calling for bids, and

WHEREAS, the bids received for the furnishing of fill sand for one year ending June 30, 1973 were opened at 2:00 P.M. on May 31, 1972 and later tabulated by the Director of Finance for the consideration of the Council, and

WHEREAS, the Director of Finance has recommended that the bid of Flintkote Co. in the amount of \$1.75 per ton for fill sand be accepted as the lowest responsible bid.

NOW, THEREFORE, BE IT RESOLVED by the Council of the City of Modesto that the bid of Flintkote Co. in the amount of \$1.75 per ton be accepted and the execution of a contract for the completion of the project by the City's designated officials be authorized.

The foregoing resolution was introduced at a regular meeting of the Council of the City of Modesto held on the 26th day of June, 1972, by Councilman Smith , who moved its adoption, which motion being duly seconded by Councilman Newton , was upon roll call carried and the resolution adopted by the following vote:

AYES: Councilmen: Dixon, Elliott, Newton, Smith, Mayor Davies

NOES: Councilmen: None

ABSENT: Councilmen: Dunlap, Simon

ATTEST:

  
W. T. CHYNOWETH, City Clerk

MODESTO CITY COUNCIL  
RESOLUTION NO. 72-785

A RESOLUTION ACCEPTING THE BID OF PUTNAM SAND & GRAVEL CO. INC. TO FURNISH DRAIN ROCK FOR ONE YEAR ENDING JUNE 30, 1973

WHEREAS, Resolution No. 72-655 , adopted by the Council of the City of Modesto on May 15, 1972 , approved the plans and specifications for the furnishing of drain rock/one year ending June 30, 1973

and authorized the calling for bids, and

WHEREAS, the bids received for the furnishing of drain rock for one year ending June 30, 1973 were opened at 2:00 P.M. on May 31, 1972 and later tabulated by the Director of Finance for the consideration of the Council, and

WHEREAS, the Director of Finance has recommended that the bid of Putnam Sand & Gravel Co. Inc. in the amount of \$2.40 per ton be accepted as the lowest responsible bid.

NOW, THEREFORE, BE IT RESOLVED by the Council of the City of Modesto that the bid of Putnam Sand & Gravel Co. Inc. in the amount of \$2.40 per ton be accepted and the execution of a contract for the completion of the project by the City's designated officials be authorized.

The foregoing resolution was introduced at a regular meeting of the Council of the City of Modesto held on the 26th day of June, 1972 , by Councilman Smith , who moved its adoption, which motion being duly seconded by Councilman Newton , was upon roll call carried and the resolution adopted by the following vote:

AYES: Councilmen: Dixon, Elliott, Newton, Smith, Mayor Davies

NOES: Councilmen: None

ABSENT: Councilmen: Dunlap, Simon

ATTEST:

  
W. T. CHYNOWETH, City Clerk

MODESTO CITY COUNCIL  
RESOLUTION NO. 72-786

A RESOLUTION ACCEPTING THE BID OF MELVILLE E. WILLSON CO. TO FURNISH ANNUAL REQUIREMENTS OF LIQUID AMMONIUM PHOSPHATE ENDING JUNE 30, 1973

WHEREAS, Resolution No. 72-701 , adopted by the Council of the City of Modesto on June 5, 1972 , approved the plans and specifications for the furnishing of annual requirements of liquid ammonium phosphate ending June 30, 1973 and authorized the calling for bids, and

WHEREAS, the bids received for the furnishing of annual requirements of liquid ammonium phosphate ending June 30, 1973 were opened at 2:15 P.M. on June 20, 1972 and later tabulated by the Director of Finance for the consideration of the Council, and

WHEREAS, the Director of Finance has recommended that the bid of Melville E. Willson Co. in the amount of \$56.90 per ton be accepted as the lowest responsible bid.

NOW, THEREFORE, BE IT RESOLVED by the Council of the City of Modesto that the bid of Melville E. Willson Co. in the amount of \$56.90 per ton be accepted and the execution of a contract for the completion of the project by the City's designated officials be authorized.

The foregoing resolution was introduced at a regular meeting of the Council of the City of Modesto held on the 26th day of June, 1972 , by Councilman Smith , who moved its adoption, which motion being duly seconded by Councilman Newton , was upon roll call carried and the resolution adopted by the following vote:

AYES: Councilmen: Dixon, Elliott, Newton, Smith, Mayor Davies

NOES: Councilmen: None

ABSENT: Councilmen: Dunlap, Simon

ATTEST:

  
W. T. CHYNOWETH, City Clerk

MODESTO CITY COUNCIL  
RESOLUTION NO. 72-787

A RESOLUTION ACCEPTING THE BID OF MELVILLE E. WILLSON CO. TO FURNISH ANNUAL REQUIREMENTS OF LIQUID ANHYDROUS AMMONIA ENDING JUNE 30, 1973

WHEREAS, Resolution No. 72-646 , adopted by the Council of the City of Modesto on May 15, 1972 , approved the plans and specifications for the furnishing of annual requirements of liquid anhydrous ammonia ending June 30, 1973

and authorized the calling for bids, and

WHEREAS, the bids received for the furnishing of annual requirements of liquid anhydrous ammonia ending June 30, 1973 were opened at 2:20 P.M. on May 31, 1972 and later tabulated by the Director of Finance for the consideration of the Council, and

WHEREAS, the Director of Finance has recommended that the bid of Melville E. Willson Co. in the amount of \$67.00 per ton

be accepted as the lowest responsible bid.

NOW, THEREFORE, BE IT RESOLVED by the Council of the City of Modesto that the bid of Melville E. Willson Co. in the amount of \$67.00 per ton

be accepted and the execution of a contract for the completion of the project by the City's designated officials be authorized.

The foregoing resolution was introduced at a regular meeting of the Council of the City of Modesto held on the 26th day of June, 1972 , by Councilman Smith , who moved its adoption, which motion being duly seconded by Councilman Newton , was upon roll call carried and the resolution adopted by the following vote:

AYES: Councilmen: Dixon, Elliott, Newton, Smith, Mayor Davies

NOES: Councilmen: None

ABSENT: Councilmen: Dunlap, Simon

ATTEST:

  
W. T. CHYNOWETH, City Clerk

MODESTO CITY COUNCIL  
RESOLUTION NO. 72-788

A RESOLUTION ACCEPTING THE BID OF GEORGE REED INC. TO FURNISH ANNUAL REQUIREMENTS OF LIQUID AND EMULSIFIED ASPHALT ENDING JUNE 30, 1973

WHEREAS, Resolution No. 72-647 , adopted by the Council of the City of Modesto on May 15, 1972 , approved the plans and specifications for the furnishing of annual requirements of liquid and emulsified asphalt ending June 30, 1973

and authorized the calling for bids, and

WHEREAS, the bids received for the furnishing of annual requirements of liquid and emulsified asphalt ending June 30, 1973 were opened at 2:40 P.M. on May 31, 1972 and later tabulated by the Director of Finance for the consideration of the Council, and

WHEREAS, the Director of Finance has recommended that the bid of George Reed Inc.

be accepted as the lowest responsible bid.

NOW, THEREFORE, BE IT RESOLVED by the Council of the City of Modesto that the bid of George Reed Inc.

be accepted and the execution of a contract for the completion of the project by the City's designated officials be authorized.


The foregoing resolution was introduced at a regular meeting of the Council of the City of Modesto held on the 26th day of June, 1972, by Councilman Smith , who moved its adoption, which motion being duly seconded by Councilman Newton , was upon roll call carried and the resolution adopted by the following vote:

AYES: Councilmen: Dixon, Elliott, Newton, Smith, Mayor Davies

NOES: Councilmen: None

ABSENT: Councilmen: Dunlap, Simon

ATTEST:

  
W. T. CHYNOWETH, City Clerk

MODESTO CITY COUNCIL  
RESOLUTION NO. 72-789

A RESOLUTION WAIVING FORMAL BID PROCEDURE FOR PURCHASE OF RADIO EQUIPMENT FROM MOTOROLA COMMUNICATIONS AND ELECTRONICS, INC.

WHEREAS, the Police Department has been authorized to purchase five mobile radios, four portable radios, one rapid battery charger, and ten rapid charge batteries to equip newly authorized vehicles and meet personnel requirements; and

WHEREAS, the Director of Finance and Chief of Police in a memorandum to the City Manager dated June 21, 1972 have recommended that formal bid procedure be waived in securing the above listed equipment.

NOW, THEREFORE, BE IT RESOLVED by the Council of the City of Modesto that formal bid procedure for the purchase of radio equipment is hereby waived.

The foregoing resolution was introduced at a regular council meeting of the Council of the City of Modesto by Councilman Dixon, who moved its adoption, which motion being duly seconded by Councilman Elliott, was upon roll call carried and the resolution adopted by the following vote:

AYES: Councilmen: Dixon, Elliott, Newton, Simon, Smith,  
Mayor Davies

NOES: Councilmen: None

ABSENT: Councilmen: Dunlap

ATTEST:

  
W. T. CHYNOWETH  
City Clerk

MODESTO CITY COUNCIL  
RESOLUTION NO. 72-790

A RESOLUTION ACCEPTING NEGOTIATED OFFER FROM MOTOROLA COMMUNICATIONS AND ELECTRONICS, INC. FOR PURCHASE OF RADIO EQUIPMENT FOR POLICE DEPARTMENT

WHEREAS, Resolution No. 72-789 adopted by the Council of the City of Modesto June 26, 1972 authorized waiver of formal bid procedure for the purchase of five mobile radios, four portable radios, one rapid battery charger, and ten rapid charge batteries to equip newly authorized vehicles for the Police Department; and


WHEREAS, the Director of Finance and Chief of Police in a memorandum to the City Manager dated June 21, 1972 have recommended that the negotiated bid of Motorola Communications and Electronics, Inc. be accepted.

NOW, THEREFORE, BE IT RESOLVED by the Council of the City of Modesto that the negotiated bid of Motorola Communications<sup>and</sup>/Electronics, Inc. be accepted, in amount of \$12,397.35, for radio equipment and installation costs for five mobile radios to equip newly authorized vehicles for the Police Department.

The foregoing resolution was introduced at a regular meeting of the Council of the City of Modesto by Councilman Dixon, who moved its adoption, which motion being duly seconded by Councilman Elliott, was upon roll call carried and the resolution adopted by the following vote:

AYES: Councilmen: Dixon, Elliott, Newton, Simon, Smith,  
Mayor Davies  
NOES: Councilmen: None  
ABSENT: Councilmen: Dunlap

ATTEST:

  
\_\_\_\_\_  
W. T. CHYNOWETH  
City Clerk

MODESTO CITY COUNCIL  
RESOLUTION NO. 72-791

A RESOLUTION ACCEPTING THE BID OF KLEMM TRUCKING CO. TO FURNISH ANNUAL REQUIREMENTS OF READY-MIXED CONCRETE ENDING JUNE 30, 1973

WHEREAS, Resolution No. 72-644 , adopted by the Council of the City of Modesto on May 15, 1972 , approved the plans and specifications for the furnishing of annual requirements of ready-mixed concrete ending June 30, 1973 and authorized the calling for bids, and

WHEREAS, the bids received for the furnishing of annual requirements of ready-mixed concrete ending June 30, 1973 were opened at 2:10 P.M. on May 31, 1972 and later tabulated by the Director of Finance for the consideration of the Council, and

WHEREAS, the Director of Finance has recommended that the bid of Klemm Trucking Co.

be accepted as the lowest responsible bid.

NOW, THEREFORE, BE IT RESOLVED by the Council of the City of Modesto that the bid of Klemm Trucking Co.

be accepted and the execution of a contract for the completion of the project by the City's designated officials be authorized.

The foregoing resolution was introduced at a regular meeting of the Council of the City of Modesto held on the 26th day of June, 1972 , by Councilman Smith , who moved its adoption, which motion being duly seconded by Councilman Newton , was upon roll call carried and the resolution adopted by the following vote:

AYES: Councilmen: Dixon, Elliott, Newton, Smith, Mayor Davies

NOES: Councilmen: None

ABSENT: Councilmen: Dunlap, Simon

ATTEST:

  
W. T. CHYNOWETH, City Clerk

MODESTO CITY COUNCIL  
RESOLUTION NO. 72-792

A RESOLUTION ACCEPTING THE BID OF CONSOLIDATED ELECTRICAL DISTRIBUTORS  
TO FURNISH ANNUAL REQUIREMENTS FOR LAMPS ENDING JUNE 30, 1973

WHEREAS, Resolution No. 72-700 , adopted by the Council of the  
City of Modesto on June 5, 1972 , approved the plans and speci-  
fications for the furnishing of annual requirements for lamps ending  
June 30, 1973

and authorized the calling for bids, and

WHEREAS, the bids received for the furnishing of annual require-  
ments for lamps ending June 30, 1973  
were opened at 2:00 P.M. on June 20, 1972 and later tabulated  
by the Director of Finance for the consideration of the Council,  
and

WHEREAS, the Director of Finance has recommended that  
the bid of Consolidated Electrical Distributors

be accepted as the lowest responsible bid.

NOW, THEREFORE, BE IT RESOLVED by the Council of the City of Modesto  
that the bid of Consolidated Electrical Distributors

be accepted and the execution of a contract for the completion of the  
project by the City's designated officials be authorized.


The foregoing resolution was introduced at a regular meeting of  
the Council of the City of Modesto held on the 26th day of June,  
1972, by Councilman Smith , who moved its adoption, which motion  
being duly seconded by Councilman Newton , was upon roll call  
carried and the resolution adopted by the following vote:

AYES: Councilmen: Dixon, Elliott, Newton, Smith, Mayor Davies

NOES: Councilmen: None

ABSENT: Councilmen: Dunlap, Simon

ATTEST:

  
\_\_\_\_\_  
W. T. CHYNOWETH, City Clerk

MODESTO CITY COUNCIL  
RESOLUTION NO. 72-793

INSTALLATION OF  
A RESOLUTION ACCEPTING THE BID OF KLEMM TRUCKING COMPANY FOR PERIMETER  
SIDEWALKS AT DAVIS AND DOWNEY PARKS

WHEREAS, Resolution No. 72-705 , adopted by the Council of the City of Modesto on June 5, 1972 , approved the plans and specifications for the installation of perimeter sidewalks at Davis and Downey Parks

and authorized the calling for bids, and

WHEREAS, the bids received for the installation of perimeter sidewalks at Davis and Downey Parks were opened at 10:10 A.M. on June 20, 1972 and later tabulated by the Director of Parks & Recreation for the consideration of the Council, and

WHEREAS, the Director of Parks & Recreation has recommended that the bid of Klemm Trucking Company in the amount of \$12,178

be accepted as the lowest responsible bid.

NOW, THEREFORE, BE IT RESOLVED by the Council of the City of Modesto that the bid of Klemm Trucking Company in the amount of \$12,178

be accepted and the execution of a contract for the completion of the project by the City's designated officials be authorized.

The foregoing resolution was introduced at a regular meeting of the Council of the City of Modesto held on the 26th day of June, 1972 , by Councilman Smith , who moved its adoption, which motion being duly seconded by Councilman Newton , was upon roll call carried and the resolution adopted by the following vote:

AYES: Councilmen: Dixon, Elliott, Newton, Smith, Mayor Davies

NOES: Councilmen: None

ABSENT: Councilmen: Dunlap, Simon

ATTEST:

  
W. T. CHYNOWETH, City Clerk

MODESTO CITY COUNCIL  
RESOLUTION NO. 72-794

A RESOLUTION ORDERING THE WORK OF CONSTRUCTION OF  
IMPROVEMENTS ALONG CERTAIN STREETS IN THE CITY OF  
MODESTO

WHEREAS, Chapter 27 of Part 3 of Division 7 of the Streets and Highways Code of the State of California establishes a procedure pursuant to which the construction of certain improvements may be required, and

WHEREAS, the Council, did, on June 5, 1972, adopt its Resolution No. 72-725, ordering the installation of certain improvements along certain streets in the City of Modesto, as provided therein, and directing the Superintendent of Streets to give notice requiring the construction of such improvements, and

WHEREAS, the Council did by said resolution, set the 26th day of June, 1972, at 7:45 o'clock P.M., in the Council Chambers, as the time and place for a hearing for the purpose of passing upon objections or protests, if any, which may be raised by the property owners or other interested persons relating to the proposed work, and

WHEREAS, the Superintendent of Streets has caused notices to be given as directed by said Resolution No. 72-725, and

WHEREAS, at the time set for hearing the protests and objections, if any, to the proposed work, the said Council proceeded to hear the same,

NOW, THEREFORE, BE IT RESOLVED by the Council of the City of Modesto as follows:

SECTION 1. All protests and objections of any kind or nature whatsoever to the proposed work as set forth in the notices which are attached hereto, and incorporated by reference herein, are hereby overruled or denied.

SECTION 2. The Superintendent of Streets is hereby directed to proceed with the project as to the properties described in the attached notices in accordance with the provisions of Resolution No. 72-725 and Chapter 27, Part 3, of Division 7 of the Streets and Highways Code of the State of California.

The foregoing resolution was introduced at a regular meeting of the Council of the City of Modesto held on the 26th day of June, 1972, by Councilman Dixon, who moved its adoption, which motion being duly seconded by Councilman Newton, was upon roll call carried and the resolution adopted by the following vote:

AYES: Councilmen: Dixon, Elliott, Newton, Simon, Smith,  
Mayor Davies

NOES: Councilmen: None

ABSENT: Councilmen: Dunlap

ATTEST:

  
W. T. CHYNOWETH, City Clerk

- (a) Sidewalk on Glenwood Drive at 1433 Glenwood Drive, Lot 5 of Block 6115 (Walter Baddell)
- (b) Sidewalk at 1429 Glenwood Drive, Lot 16 of Block 6115 (Florie Palleschi)
- (c) Sidewalk at 1425 Glenwood Drive, Lot 17 of Block 6115 (Robert E. Rock)
- (d) Sidewalk at 1421 Glenwood Drive, Lot 18 of Block 6115 (Sally S. Gray)
- (e) Sidewalk at 1417 Glenwood Drive, Lot 19 of Block 6115. (R. Govin)
- (f) Sidewalk at 1413 Glenwood Drive, Lot 20 of Block 6115 (Richard P. Bell)
- (g) Sidewalk at 1409 Glenwood Drive, Lot 21 of Block 6115 (James J. Gass)
- (h) Sidewalk at 1504 Glenwood Drive, Lot 16 of Block 6112 (Joseph R. Randy)
- (i) Sidewalk at 1508 Glenwood Drive, Lot 17 of Block 6112 (Harvey W. Wright)
- (j) Sidewalk at 1512 Glenwood Drive, Lot 18 of Block 6112 (Harvey W. Wright)
- (k) Sidewalk at 1516 Glenwood Drive, Lot 19 of Block 6112 (James F. Snook)
- (l) Sidewalk at 1520 Glenwood Drive, Lot 20 of Block 6112 (Billy Willis)
- (m) Sidewalk at 1528 Glenwood Drive, Lot 21 of Block 6112 (James R. Cooper)
- (n) Sidewalk at 1530 Glenwood Drive, Lot 22 of Block 6112 (Muriel M. Farris)
- (o) Sidewalk at 1532 Glenwood Drive, Lot 23 of Block 6112 (Goldie B. Fischer)
- (p) Sidewalk at 1536 Glenwood Drive, Lot 24 of Block 6112 (Leo F. Nowak)
- (q) Sidewalk at 1540 Glenwood Drive, Lot 25 of Block 6112 (John F. Webber)
- (r) Sidewalk at 1542 Glenwood Drive, Lot 26 of Block 6112 (Avril C. Chandler)
- (s) Sidewalk along Glenwood Drive at 1516 Del Vale Ave., Lot 28 of Block 6112 (Donald A. Wells)
- (t) Sidewalk at 1636 Glenwood Drive, Lot 26 of Block 6109 (Manuel D. Macedo)
- (u) Sidewalk at 1640 Glenwood Drive, Lot 27 of Block 6109 (Lonnie L. Inglet)
- (v) Sidewalk along Carver Road at 1644 Glenwood Drive, Lots 1 and 2 of Block 6109 (Brethren Home Missions Council)

- (w) Sidewalk along Carver Road at 1533 Carver Road, Lot 1 of Block 6108 (L. R. Van Horn Jr.)
- (x) Sidewalk at 1525 Carver Road, Lot 3 of Block 6108 (Edwin G. Hartley)
- (y) Sidewalk at 1521 Carver Road, Lot 4 of Block 6108 (Reginald Hartley)
- (z) Sidewalk at 1509 Carver Road, Lot 7 of Block 6108 (Robert L. Hubbard)
- (aa) Sidewalk at 1341 Carver Road, Lot 11 and North 25 feet of Lot 12 of Block 6252 (Ellis T. Branch)
- (bb) Sidewalk at 1335 Carver Road, Lot 13 and South 25 feet of Lot 12 of Block 6252 (Warren H. Rash)
- (cc) Sidewalk at 1329 Carver Road, Lot 14 and North 25 feet of Lot 15 of Block 6252 (Kun C. Kong)
- (dd) Sidewalk at 1323 Carver Road, the South 25 feet of Lot 15 and North 39.44 feet of Lot 16 of Block 6252 (Warren H. Rash)
- (ee) Sidewalk at 1319 Carver Road, Lot 17 and 18 and south 10.56 feet of Lot 16 of Block 6251 (Wallace E. Blomdahl)
- (ff) Sidewalk along Carver Road at 1301 Carver Road, the East 72 feet of Lot 3 of Block 6252 (Sue Williams)

MODESTO CITY COUNCIL  
RESOLUTION NO. 72-795

A RESOLUTION DENYING REQUEST OF ELMER AND AGNES FOLETTA TO  
CONSTRUCT BRICK FENCE IN PUBLIC RIGHT OF WAY

WHEREAS, Elmer and Agnes Foletta have requested permission to construct a brick fence in the public right of way at 814 Sycamore Avenue; and

WHEREAS, the Director of Public Works in a memorandum to the City Manager dated June 23, 1972 has recommended that the request be denied on the basis that a fence can be constructed on the right of way line without the need of an encroachment permit.

Now, therefore, be it resolved by the Council of the City of Modesto that the request of Elmer and Agnes Foletta for an encroachment permit to construct a brick fence in the public right of way at 814 Sycamore Avenue, is hereby denied.


The foregoing resolution was introduced at a regular meeting of the Council of the City of Modesto held on the 26th day of June, 1972 by Councilman Simon, who moved its adoption, which motion being duly seconded by Councilman Elliott, was upon roll call carried and the resolution adopted by the following vote:

AYES: Dixon, Elliott, Newton, Simon, Smith, Mayor Davies

NOES: None

ABSENT: Dunlap

ATTEST:

  
W. T. CHYNOWETH  
City Clerk

MODESTO CITY COUNCIL  
RESOLUTION NO. 72-795-A

A RESOLUTION DECLARING THE INTENTION OF THE COUNCIL TO CONSIDER AN APPLICATION FOR A LICENSE TO COLLECT GARBAGE, INCLUDING SWILL, INDUSTRIAL GARBAGE AND SALVAGEABLE WASTE, AND SETTING THE DAY, HOUR AND PLACE FOR HEARING THEREON

WHEREAS, Modesto Garbage Co., Inc., doing business as Modesto Disposal Service, has filed an application for a license to collect garbage, including swill, industrial garbage and salvageable waste for a ten (10) year period commencing January 1, 1973 and

WHEREAS, Section 5-5.22 of the Modesto Municipal Code provides that the Council shall pass a resolution declaring its intention to consider said application, and shall set forth notice of the day, hour and place when and where any and all persons may appear before the Council and be heard thereon.

NOW, THEREFORE, BE IT RESOLVED by the Council of the City of Modesto that it hereby declares its intention to consider the application of Modesto Garbage Co., Inc., doing business as Modesto Disposal Service, for a license to collect garbage, including swill, industrial garbage and salvageable waste.

BE IT FURTHER RESOLVED that July 11, 1972 at 4:00 o'clock P.M. in the Council Chambers, City Hall, 801 Eleventh Street, Modesto, California, is hereby set as the day, hour and place when and where any and all persons may appear before the Council and be heard regarding said application.

The foregoing resolution was introduced at a regular meeting of the Council of the City of Modesto held on the 26th day of June, 1972 by Councilman Smith, who moved its adoption, which motion being duly seconded by Councilman Newton, was upon roll call carried and the resolution adopted by the following vote:

AYES: Councilmen: Dixon, Elliott, Newton, Smith, Mayor Davies  
NOES: Councilmen: None  
ABSENT: Councilmen: Dunlap, Simon

ATTEST:

  
W. T. CHYNOWETH  
City Clerk

MODESTO CITY COUNCIL  
RESOLUTION NO. 72-796

A RESOLUTION DECLARING THE INTENTION OF THE COUNCIL TO CONSIDER AN APPLICATION FOR A LICENSE TO COLLECT GARBAGE, INCLUDING SWILL, INDUSTRIAL GARBAGE AND SALVAGEABLE WASTE, AND SETTING THE DAY, HOUR AND PLACE FOR HEARING THEREON

WHEREAS, Airport Garbage Service has filed an application for a license to collect garbage, including swill, industrial garbage and salvageable waste for a ten (10) year period commencing on January 1, 1973, and

WHEREAS, Section 5-5.22 of the Modesto Municipal Code provides that the Council shall pass a resolution declaring its intention to consider said application, and shall set forth notice of the day, hour and place, when and where any and all persons may appear before the Council and be heard thereon,

NOW, THEREFORE, BE IT RESOLVED by the Council of the City of Modesto that it hereby declares its intention to consider the application of Airport Garbage Service for a license to collect garbage, including swill, industrial garbage and salvageable waste.

BE IT FURTHER RESOLVED that July 11, 1972 at 4:00 o'clock P.M. in the Council Chambers, City Hall, 801 Eleventh Street, Modesto, California, is hereby set as the day, hour and place when and where any and all persons may appear before the Council and be heard regarding said application.

The foregoing resolution was introduced at a regular meeting of the Council of the City of Modesto held on the 26th day of June, 1972, by Councilman Smith, who moved its adoption, which motion being duly seconded by Councilman Newton, was upon roll call carried and the resolution adopted by the following vote:

AYES: Councilmen: Dixon, Elliott, Newton, Smith, Mayor Davies  
NOES: Councilmen: None  
ABSENT: Councilmen: Dunlap, Simon

ATTEST:

  
W. T. CHYNOWETH, City Clerk

MODESTO CITY COUNCIL  
RESOLUTION NO. 72-797

A RESOLUTION DECLARING THE INTENTION OF THE COUNCIL TO CONSIDER AN APPLICATION FOR A LICENSE TO COLLECT GARBAGE, INCLUDING SWILL, INDUSTRIAL GARBAGE AND SALVAGEABLE WASTE, AND SETTING THE DAY, HOUR AND PLACE FOR HEARING THEREON

WHEREAS, Sanders Brothers, Inc. has filed an application for a license to collect garbage, including swill, industrial garbage and salvageable waste for a ten (10) year period commencing on January 1, 1973, and

WHEREAS, Section 5-5.22 of the Modesto Municipal Code provides that the Council shall pass a resolution declaring its intention to consider said application, and shall set forth notice of the day, hour and place, when and where any and all persons may appear before the Council and be heard thereon,

NOW, THEREFORE, BE IT RESOLVED by the Council of the City of Modesto that it hereby declares its intention to consider the application of Sanders Brothers, Inc. for a license to collect garbage, including swill, industrial garbage and salvageable waste.

BE IT FURTHER RESOLVED that July 11, 1972 at 4:00 o'clock P.M. in the Council Chambers, City Hall, 801 Eleventh Street, Modesto, California, is hereby set as the day, hour and place when and where any and all persons may appear before the Council and be heard regarding said application.

The foregoing resolution was introduced at a regular meeting of the Council of the City of Modesto held on the 26th day of June, 1972, by Councilman Smith, who moved its adoption, which motion being duly seconded by Councilman Newton, was upon roll call carried and the resolution adopted by the following vote:

AYES: Councilmen: Dixon, Elliott, Newton, Smith, Mayor Davies

NOES: Councilmen: None

ABSENT: Councilmen: Dunlap, Simon

ATTEST:

  
W. T. CHYNOWETH, City Clerk

MODESTO CITY COUNCIL  
RESOLUTION NO. 72-798

A RESOLUTION DECLARING THE INTENTION OF THE COUNCIL TO CONSIDER AN APPLICATION FOR A LICENSE TO COLLECT GARBAGE, INCLUDING SWILL, INDUSTRIAL GARBAGE AND SALVAGEABLE WASTE, AND SETTING THE DAY, HOUR AND PLACE FOR HEARING THEREON

WHEREAS, Orange Line Sanitation Co. has filed an application for a license to collect garbage, including swill, industrial garbage and salvageable waste for a ten (10) year period commencing on January 1, 1973, and

WHEREAS, Section 5-5.22 of the Modesto Municipal Code provides that the Council shall pass a resolution declaring its intention to consider said application, and shall set forth notice of the day, hour and place, when and where any and all persons may appear before the Council and be heard thereon,

NOW, THEREFORE, BE IT RESOLVED by the Council of the City of Modesto that it hereby declares its intention to consider the application of Orange Line Sanitation Co. for a license to collect garbage, including swill, industrial garbage and salvageable waste.

BE IT FURTHER RESOLVED that July 11, 1972 at 4:00 o'clock P.M. in the Council Chambers, City Hall, 801 Eleventh Street, Modesto, California, is hereby set as the day, hour and place when and where any and all persons may appear before the Council and be heard regarding said application.

The foregoing resolution was introduced at a regular meeting of the Council of the City of Modesto held on the 26th day of June, 1972, by Councilman Smith, who moved its adoption, which motion being duly seconded by Councilman Newton, was upon roll call carried and the resolution adopted by the following vote:

AYES: Councilmen: Dixon, Elliott, Newton, Smith, Mayor Davies

NOES: Councilmen: None

ABSENT: Councilmen: Dunlap, Simon

ATTEST:

  
W. T. CHYNOWETH, City Clerk

MODESTO CITY COUNCIL  
RESOLUTION NO. 72-799

A RESOLUTION DECLARING THE INTENTION OF THE COUNCIL TO CONSIDER AN APPLICATION FOR A LICENSE TO COLLECT GARBAGE, INCLUDING SWILL, INDUSTRIAL GARBAGE AND SALVAGEABLE WASTE, AND SETTING THE DAY, HOUR AND PLACE FOR HEARING THEREON

WHEREAS, Rudy Bonzi Enterprises has filed an application for a license to collect garbage, including swill, industrial garbage and salvageable waste for a ten (10) year period commencing on January 1, 1973, and

WHEREAS, Section 5-5.22 of the Modesto Municipal Code provides that the Council shall pass a resolution declaring its intention to consider said application, and shall set forth notice of the day, hour and place, when and where any and all persons may appear before the Council and be heard thereon,

NOW, THEREFORE, BE IT RESOLVED by the Council of the City of Modesto that it hereby declares its intention to consider the application of Rudy Bonzi Enterprises for a license to collect garbage, including swill, industrial garbage and salvageable waste.

BE IT FURTHER RESOLVED that July 11, 1972 at 4:00 o'clock P.M. in the Council Chambers, City Hall, 801 Eleventh Street, Modesto, California, is hereby set as the day, hour and place when and where any and all persons may appear before the Council and be heard regarding said application.

The foregoing resolution was introduced at a regular meeting of the Council of the City of Modesto held on the 26th day of June, 1972, by Councilman Smith, who moved its adoption, which motion being duly seconded by Councilman Newton, was upon roll call carried and the resolution adopted by the following vote:

AYES: Councilmen: Dixon, Elliott, Newton, Smith, Mayor Davies  
NOES: Councilmen: None  
ABSENT: Councilmen: Dunlap, Simon

ATTEST:

  
\_\_\_\_\_  
W. T. CHYNOWETH, City Clerk

MODESTO CITY COUNCIL  
RESOLUTION NO. 72- 800

A RESOLUTION ESTABLISHING A DEFERRED COMPENSATION  
PLAN FOR THE EMPLOYEES OF THE CITY OF MODESTO.

WHEREAS, employees of the City of Modesto are paid a salary as determined and changed from time to time by City, and

WHEREAS, the Council recognizes that it would be advantageous to both the city and its employees, if said employees could voluntarily elect to have the payment of a portion of their salary deferred and paid over to them at a later time, and

WHEREAS, this Council is desirous of establishing such a deferred compensation plan for the mutual benefit of the city and its employees,

NOW, THEREFORE, BE IT RESOLVED by the Council of the City of Modesto as follows:

SECTION 1. There is hereby established a Deferred Compensation Plan (hereinafter referred to as the "Plan"), pursuant to which the employees of the City of Modesto who hold salaried positions of employment may voluntarily elect to defer payment of a portion of their salary to be paid over to them at a later time.

SECTION 2. That certain form of agreement entitled "Deferred Compensation Agreement" a copy of which is marked Exhibit "A" and attached hereto is hereby approved as the form of agreement to be entered into by and between the City of Modesto and those of its employees who hold salaried positions of employment with the city and who voluntarily elect to participate in the plan. The City Manager is hereby authorized from time to time to execute counterparts of said agreement for and on behalf of the City of Modesto.

SECTION 3. That certain form of agreement entitled "Agreement Regarding I R S Approval", a copy of which is marked Exhibit "B" and attached hereto is hereby approved as a form of agreement to be entered into by and between the City of Modesto and those of its employees who, on or before August 7, 1972, elect to enter into the Deferred Compensation Agreement referred to in Section 2 above, marked Exhibit "A" and attached hereto. The City Manager is hereby authorized from time to time to execute counterparts of said agreement for and on behalf of the City of Modesto.

SECTION 4. The plan shall be operative commencing with the bi-weekly pay period commencing on June 27, 1972. Employees who desire to participate in the plan during the remainder of the 1972 calendar year shall elect to do so on or before August 7, 1972, and their participation shall commence at the start of the next biweekly pay period after they make such election. Thereafter, employees may elect to participate in the plan in any calendar year by electing to do so during the month of December prior to said calendar year.

SECTION 5. The City Manager, the Director of Parking and Traffic and the Director of Finance are hereby appointed as the Deferred Compensation Plan Committee (hereinafter called the "Committee"), to administer the Plan established hereby. The City Manager shall be Chairman of said Committee and any two of its members are hereby authorized to act on behalf of said Committee. Said Committee shall have such powers and duties as may be given to it by this resolution or as may be necessary in order to carry out the provisions of agreements with depositaries entered into from time to time by the city, and such further powers and duties as may be delegated to it from time to time by this Council.

SECTION 6. The Committee is hereby empowered to make the determinations regarding payment and distribution of funds by city under Paragraph 5 of the Deferred Compensation Agreement referred to in Section 2 above.

SECTION 7. The City Clerk is hereby authorized and directed to certify to depositaries, and such other persons, firms or organizations with whom the city may have entered into contracts regarding the plan established hereby, the names of the incumbent City Manager, Director of Parking and Traffic and Director of Finance, and from time to time the names of such other persons who may be appointed to said offices.

The foregoing resolution was introduced at a regular meeting of the Council of the City of Modesto held on the 26th day of June, 1972, by Councilman Smith, who moved its adoption, which motion being duly seconded by Councilman Simon, was upon roll call carried and the resolution adopted by the following vote:

AYES: Councilmen: Dixon, Elliott, Newton, Simon, Smith,  
Mayor Davies  
NOES: Councilmen: None  
ABSENT: Councilmen: Dunlap

(SEAL)

ATTEST:

W. T. Chynoweth  
W. T. CHYNOWETH, City Clerk

APPROVED AS TO FORM:

Blwyn L. Johnson  
BLWYN L. JOHNSON, City Attorney

DEFERRED COMPENSATION AGREEMENT

This Agreement, entered into this \_\_\_\_\_ day of \_\_\_\_\_, 19\_\_\_\_, by and between the CITY OF MODESTO, a municipal corporation of the State of California, hereinafter referred to as CITY, and \_\_\_\_\_ hereinafter referred to as EMPLOYEE.

WHEREAS, EMPLOYEE is employed by CITY and is paid a salary as determined and changed from time to time by CITY, and

WHEREAS, EMPLOYEE desires to have the payment of a portion of his salary deferred and paid over to him at a later time, and

WHEREAS, CITY recognizes that the advantages of this Agreement to EMPLOYEE constitute a benefit to CITY by retaining key personnel in its employment, and

WHEREAS, this Agreement is established for the mutual benefit of the parties and does not constitute a retirement program for EMPLOYEE,

NOW, THEREFORE, in consideration of the mutual promises and obligations contained herein and in order to effectuate the parties' mutual desires, the parties hereto agree as follows:

1. EMPLOYEE agrees to faithfully perform such services and duties as shall be assigned to him by CITY and EMPLOYEE shall be paid by CITY a salary as determined and changed from time to time by CITY.

2. CITY and EMPLOYEE agree that out of EMPLOYEE'S total bi-weekly compensation (salary), the sum of \$ \_\_\_\_\_ shall be retained by CITY in a Deferred Compensation Account. The monies in said Deferred Compensation Account shall be invested by CITY in a \_\_\_\_\_ to be established with \_\_\_\_\_ as Depository. The balance of said compensation shall be paid to EMPLOYEE each bi-weekly pay period. The amount of deferred compensation and the person, firm or corporation designated as Depository set forth in this paragraph may be changed by EMPLOYEE'S written request to the Director of Finance of CITY and the Director of Finance's written approval of said request. Provided that EMPLOYEE may designate as a Depository only such persons, firms or corporations as CITY has contracted with to act in said capacity. Provided further that the amount of compensation so deferred, and the person, firm or corporation designated as Depository, for the bi-weekly pay periods

commencing in any calendar year shall be determined by such a request and approval made prior to January 1 of said calendar year, and the amount so determined and the person, firm or corporation designated as Depository shall not be changed during said calendar year.

3. All funds and assets together with interest, accumulations and increments thereon, in said Deferred Compensation Account shall remain an asset of CITY and shall be subject to CITY'S ownership until such time as the funds or assets of said account are distributed to EMPLOYEE in accordance with the provisions of this Agreement and CITY shall have the right to deduct from said funds and assets the costs incurred by CITY in deferring, investing and administering said funds and assets. The obligation of CITY to EMPLOYEE for the payment of the deferred compensation and increments thereon referred to in this Agreement is a contractual obligation only and EMPLOYEE shall have no preferred or specific interest, by way of trust, escrow, annuity, or otherwise, in and to the specific assets or funds held in said Deferred Compensation Account. The provisions of this paragraph shall supersede and control any other provisions of this Agreement which could be interpreted to be in conflict herewith.

4. The funds and assets held in said Deferred Compensation Account shall be invested and re-invested by the Depository designated in paragraph 2 above in any manner intended to increase said resources, and the net interest, accumulation and increments thereon shall be credited to and held in said Deferred Compensation Account for the benefit of EMPLOYEE or EMPLOYEE'S beneficiary, as the case may be, until distribution as hereinafter specified, and until such account is finally depleted in its entirety.

5. All funds and assets held in or credited to said Deferred Compensation Account, including all earnings, accumulations and increments thereon, shall be paid and distributed as hereinafter provided to EMPLOYEE or EMPLOYEE'S beneficiary, as the case may be.

A. Distribution Upon Retirement or Disability of Employee. In the event EMPLOYEE retires from CITY or becomes permanently disabled from continuing full-time employment with CITY, CITY will distribute to EMPLOYEE the funds and assets of the Deferred Compensation Account in a lump sum or in equal monthly installments over a period of one or more years, but not in excess of the life expectancy of the EMPLOYEE, at CITY'S sole discretion after consultation with EMPLOYEE.

**B. Distribution Before Retirement or Disability of Employee.** In the event EMPLOYEE terminates services for CITY prior to retirement or becoming permanently disabled from continuing full-time employment with CITY, in order that he may accept employment or a position of public service with some other public agency, then upon the written concurrence of the other public agency, the entire Deferred Compensation Account shall be transferred to the other public agency to be held as provided herein.

In the event EMPLOYEE terminates services for CITY prior to retirement or becoming permanently disabled from continuing full-time employment with CITY, and the Deferred Compensation Account is not transferred to another public agency, or in the event this Agreement is cancelled pursuant to paragraph 8 hereof, then, CITY will distribute to EMPLOYEE the funds and assets of the Deferred Compensation Account in a lump sum or in equal monthly intstallments over a period of one or more years, but not in excess of the life expectancy of the EMPLOYEE, at CITY'S sole discretion after consultation with EMPLOYEE.

**C. Distribution Upon Death of Employee.** In the event of the death of EMPLOYEE, the funds and assets of the Deferred Compensation Account shall be distributed to EMPLOYEE'S beneficiary by CITY, in a lump sum or in equal monthly installments over a period of one or more years, but not in excess of the life expectancy of the beneficiary, at CITY'S sole discretion, after consultation with the beneficiary. In the event of the death of the beneficiary while receiving installment payments, any remaining balance in the Deferred Compensation Account shall be deemed to be property of the beneficiary at the time of the beneficiary's death and shall be distributed to the persons legally entitled thereto.

6. CITY shall not be responsible for any loss due to the investment or failure of investment of funds and assets in said Deferred Compensation Account nor shall CITY be required to replace any loss whatsoever which may result from said investments.

7. EMPLOYEE'S rights under this Agreement shall not be assigned, transferred or encumbered, nor shall they be subject to attachment, execution or process of any of EMPLOYEE'S creditors. Except as otherwise herein provided, this Agreement shall be binding upon the parties hereto, their heirs, assigns, executors, administrators and successors in interest.

Except as otherwise provided, this Agreement may be changed or amended only by the mutual consent of CITY and EMPLOYEE with said consent to be evidenced by a writing to be executed by said parties.

8. This Agreement shall commence upon execution hereof and shall be effective until December 31 of the same calendar year and shall be renewed automatically for additional one year periods unless either party, prior to the first day of December of any such year notifies the other party in writing that the Agreement is cancelled. In the event this Agreement is cancelled, EMPLOYEE shall continue to have the right to distribution of all funds and assets held in or credited to said Deferred Compensation Account, including all earnings, accumulations, and increments thereon, in accordance with the provisions of paragraph 5 hereof.

9. EMPLOYEE hereby designates \_\_\_\_\_ as EMPLOYEE'S beneficiary to succeed to all EMPLOYEE'S right, title and interest in the funds and assets of said Deferred Compensation Account. The above designation of beneficiary may be changed by EMPLOYEE at any time by written notice thereof delivered to the Director of Finance of CITY and the Director of Finance's written acknowledgment of receipt of said change in beneficiary.

IN WITNESS WHEREOF, the City of Modesto, a municipal corporation, has authorized the execution of this Agreement in duplicate by its City Manager under authority of Resolution No. \_\_\_\_\_ adopted by the Council of the City of Modesto on the \_\_\_\_\_ day of \_\_\_\_\_, 19\_\_\_\_\_, and EMPLOYEE has caused this Agreement to be executed.

CITY OF MODESTO, a municipal corporation,

By \_\_\_\_\_  
JOHN C. KEEFE, City Manager

\_\_\_\_\_  
EMPLOYEE

AGREEMENT REGARDING I R S APPROVAL

It is agreed between the CITY OF MODESTO and the undersigned EMPLOYEE that the attached Deferred Compensation Agreement has not received a favorable ruling from the Internal Revenue Service as an approved deferred compensation plan as of the date of said attached agreement. It is further agreed that if Internal Revenue Service approval is not received by the CITY OF MODESTO by December 1, 1972, or if approval is denied by the Internal Revenue Service by said date, either the CITY or the undersigned EMPLOYEE may cancel the attached Deferred Compensation Agreement prior to December 31, 1972, and the funds and assets held in the Deferred Compensation Account established pursuant to the attached agreement shall be paid and distributed to the EMPLOYEE in a lump sum in lieu of the provisions of Paragraph 5 of the attached agreement.

CITY OF MODESTO, a municipal corporation

By \_\_\_\_\_  
JOHN C. KEEFE, City Manager

\_\_\_\_\_  
EMPLOYEE

Dated \_\_\_\_\_

MODESTO CITY COUNCIL  
RESOLUTION NO. 72-801

A RESOLUTION AUTHORIZING EXECUTION OF SIGNATURE CARD WITH STATE SAVINGS & LOAN ASSOCIATION FOR CITY OF MODESTO DEFERRED COMPENSATION ACCOUNT

WHEREAS, Resolution No. 72-800 adopted by the Council of the City of Modesto June 26, 1972 establishes a deferred compensation plan for the employees of the City of Modesto.

NOW, THEREFORE, BE IT RESOLVED by the Council of the City of Modesto that the funds of the City of Modesto be and the same are hereby authorized to be paid into an Investment Certificate in State Savings and Loan Association pursuant to Section 53609 of the Government Code of the State of California, and pursuant to the terms and conditions of the signature card of State Savings and Loan Association, a copy of which is attached hereto as Exhibit "A".

BE IT FURTHER RESOLVED that the City Manager, John C. Keefe, and City Clerk, W. T. Chynoweth, are authorized and directed to sign for the City of Modesto.


The foregoing resolution was introduced at a regular meeting of the Council of the City of Modesto held on the 26th day of June, 1972, by Councilman Smith, who moved its adoption, which motion being duly seconded by Councilman Simon, was upon roll call carried and the resolution adopted by the following vote:

AYES: Councilmen: Dixon, Elliott, Newton, Simon, Smith,  
Mayor Davies

NOES: Councilmen: None

ABSENT: Councilmen: Dunlap

ATTEST:

  
\_\_\_\_\_  
W. T. CHYNOWETH, City Clerk

**SIGNATURE CARD**

RESOLUTION DETERMINED THAT THE PUBLIC INTEREST AND CONVENIENCE REQUIRE THAT AN AREA BE ANNEXED TO THE MODESTO MUNICIPAL DISTRICT NO. 1. SETTING FORTH A GENERAL DESCRIPTION OF THE AREA.

Branch	Ledger	Account No.
--------	--------	-------------

**CITY OF MODESTO DEFERRED COMPENSATION ACCOUNT**

The City of Modesto hereby applies for an Accumulative Investment Certificate in

**STATE SAVINGS AND LOAN ASSOCIATION**

WHEREAS, there has been an application for an investment certificate to be issued in the name of the City of Modesto, and hereby agrees to the by-laws, rules and regulations now existing or hereafter adopted, relating to such investment certificate account. Specimens of the signatures of those authorized to make withdrawals from said account and to act in connection therewith are indicated below, and you are authorized to act upon the request of the City of Modesto bearing both of such signatures until you receive written notice at your office in the City of Modesto of the authorization of others to sign for the City of Modesto together with specimen signatures of such person or persons. You are authorized to accept checks and other instruments for credit to the account from the City Manager, the City Clerk, the Treasurer and the Finance Director of the City of Modesto and to supply any needed endorsement. You are released of any liability in connection with collection of all items handled by you without negligence and withdrawals may not be made on account of such items until collected, and any amount not collected may be charged back to this account, including expense incurred, and any other outside expense incurred relative to this account may be charged to it. The funds deposited to this account are deposited in accordance with Section 53609 of the Government Code of California.

**CITY OF MODESTO**

By John C. Keefe  
**JOHN C. KEEFE, City Manager**  
Authorized Signature

W. T. Chynoweth  
**W. T. CHYNOWETH, City Clerk**  
Authorized Signature

Date: **June 27, 1972**

**COPY**

MODESTO CITY COUNCIL  
RESOLUTION NO. 72-802

A RESOLUTION DETERMINING THAT THE PUBLIC INTEREST AND CONVENIENCE REQUIRE THAT AN AREA BE ANNEXED TO THE MODESTO MUNICIPAL SEWER DISTRICT NO. 1; SETTING FORTH A GENERAL DESCRIPTION OF THE AREA PROPOSED TO BE ANNEXED TO THE DISTRICT; AND NAMING A TIME AND PLACE FOR HEARING ON THE ANNEXATION OF SAID TERRITORY TO SAID DISTRICT AND PROVIDING FOR NOTICE THEREOF. ( LAKEWOOD NO. 1)

WHEREAS, there has been annexed to the City of Modesto on June 5, 1972, certain territory known as Lakewood No. 1 Addition, and

WHEREAS, the inclusion of the area contained in Lakewood No. 1 Addition to the Modesto Municipal Sewer District No. 1 of the City of Modesto is required by the public interest and convenience,

NOW, THEREFORE, BE IT RESOLVED by the Council of the City of Modesto as follows:

SECTION 1. The public interest and convenience require that that certain area annexed to the City of Modesto and known as Lakewood No. 1 Addition (herein called the area proposed to be annexed) be annexed to the Modesto Municipal Sewer District No. 1 (herein called the "district") under the Municipal Sewer and Water Facilities Law of 1911 (California Health and Safety Code Sections 4600, et seq., herein called the "Law") pursuant to Article 6 of the Law.

SECTION 2. A general description of the boundaries of the area proposed to be annexed to the district is attached hereto and made a part hereof as though set forth in full herein.

SECTION 3. The area proposed to be annexed to the Modesto Municipal Sewer District No. 1 is hereby designated as Modesto Municipal Sewer District No. 1 Annexation No. 95.

SECTION 4. The Council hereby declares that the area proposed to be annexed to the district will be benefited by such annexation.

SECTION 5. Monday, August 14, 1972, at the hour of 7:35 P.M., is hereby named as the time and the City

Council Chambers, City Hall, 801 11th Street, Modesto, California, is hereby named as the place for the hearing by the Council of the City of objections by any person interested in the annexation of the territory proposed to be annexed. On said day fixed for the hearing, or any day to which the hearing is continued, the Council shall hear and consider all written and oral objections presented to the annexation of the territory proposed to be annexed. At the hearing the Council may exclude from the territory proposed to be annexed any area that in its opinion would not be benefited by inclusion within the Modesto Municipal Sewer District No. 1. The Council will not modify the boundaries of the territory proposed to be annexed so as to exclude from it any land which would in the judgment of the Council be benefited by inclusion within the Modesto Municipal Sewer District No. 1, nor will the Council include in the territory proposed to be annexed any lands which will not in its judgment be so benefited. Upon the final hearing, and after making all necessary and proper changes (if any) in the boundaries of the territory proposed to be annexed, the Council may, by resolution passed by a vote of two-thirds (2/3) of all of its members, annex the territory designated as Modesto Municipal Sewer District No. 1 Annexation No. 95.

SECTION 6. The City Clerk is hereby directed, upon the adoption of this resolution, to cause this resolution, together with the names of the members of the Council voting for and against it, to be published once a week for at least two (2) weeks before the day fixed for the hearing in The Modesto Bee, a newspaper of general circulation printed and published in the City. The first of said publications shall be not more than sixty (60) nor less than thirty (30) days prior to the date fixed for the hearing. The City Clerk is hereby further directed to cause copies of this resolution to be posted in three (3) public places within the area proposed to be annexed, which said public places are hereby fixed and determined by the Council as follows:

- (1) On the North side of East Orangeburg Avenue at Lakewood Avenue.
- (2) On the North side of East Orangeburg Avenue at the East boundary of the annexation.
- (3) On the West side of Lakewood Avenue at the South boundary of the annexation.

Said posting shall be made not earlier than the sixtieth (60th) nor later than the thirtieth (30th) day prior to the date fixed for the hearing. Not earlier than sixty (60) nor later than thirty (30) days prior to the hearing a copy of this resolution, together with a map showing the boundary lines of the territory proposed to be annexed, shall be mailed postage prepaid:

(1) to each person to whom land in the area proposed to be annexed is assessed either (a) as such owner as shown on the last equalized county assessment roll of the County, at his address as shown upon said roll, or in the case of any real property assessed for purposes of general taxation by the State Board of Equalization then to the owner of such property as shown on the last roll of the State Board of Equalization transmitted to the County Auditor of the County at his address as shown upon such roll, or (b) as such owner is otherwise known to the City Clerk at his address as known to the City Clerk (and the City Clerk shall make diligent efforts to ascertain the names and addresses of all persons owning land in the area proposed to be annexed as of a date not more than thirty (30) days prior to the date of the hearing, including inspection by or for him of said last equalized county assessment roll, said roll of said State Board of Equalization, the County Assessor's records, the County Recorder's records, and inquiry at other sources); and

(2) to each person who has any interest in any land in the area proposed to be annexed whose name and address and a designation of the land in which he is interested is on file in the office of the City Clerk.

Any error, omission or mistake in any such mailing or any failure of any person to receive any such printed copy of this

resolution (and such map) shall not invalidate the proceedings hereby initiated. Said publication, posting and mailing shall constitute notice of the hearing and no other notice of the hearing need be given.

SECTION 7. This resolution is adopted, and all proceedings for the annexation of the territory proposed to be annexed and designated as Modesto Municipal Sewer District No. 1 Annexation No. 95, shall be taken pursuant to the Law.

The foregoing resolution was introduced at a regular meeting of the Council of the City of Modesto held on the 26th day of June, 1972, by Councilman Smith, who moved its adoption, which motion being duly seconded by Councilman Newton, was upon roll call carried and the resolution adopted by the following vote:

AYES: Councilmen: Dixon, Elliott, Newton, Smith, Mayor Davies

NOES: Councilmen: None

ABSENT: Councilmen: Dunlap, Simon

ATTEST: W T Chynoweth  
W. T. CHYNOWETH, City Clerk

(SEAL)

APPROVED AS TO FORM:

By Elwyn L. Johnson  
ELWYN L. JOHNSON, City Attorney

APPROVED AS TO DESCRIPTION:

By RC Mangum  
Public Works Department

*RAH*  
*6-23-72*

LAKESWOOD NO. 1 ADDITION

All that real property in the State of California, County of Stanislaus, being a portion of the Northeast Quarter of Section 23 and the Northwest Quarter of Section 24, Township 3 South, Range 9 East, Mount Diablo Base and Meridian, described as follows:

Beginning at a point on the existing City Limits as established by a Northeastern corner of the SONOMA NO. 3 ADDITION (285), as per description filed April 26, 1972, as Instrument 16760, Stanislaus County Records, said point also being on a quarter, quarter section line which is also the center line of a 40.00 foot public road known as East Orangeburg Avenue; thence along the center line of said East Orangeburg Avenue, South  $89^{\circ} 27' 18''$  East, 2627.73 feet, to the center line of a 40.00 foot public road known as Lakewood Avenue, which is also a quarter, quarter corner on the section line common to Sections 23 and 24; thence along said section line, North  $0^{\circ} 15' 00''$  West, 1192.74 feet, to the center line of a 120.00 foot public road known as East Briggsmore Avenue; thence along said center line, South  $89^{\circ} 55' 04''$  East, 2622.10 feet, to a point on the Eastern line of Lot 5 of the IDAHO COLONY, as per map filed April 27, 1909, in Volume 4 of Maps, Page 21, Stanislaus County Records, said point also being on a quarter section line; thence along said quarter section line, South  $0^{\circ} 09' 25''$  East, 1192.46 feet, to the center line of a 40.00 foot public road known as East Orangeburg Avenue, which is also a quarter, quarter section line; thence along said quarter, quarter section line, North  $89^{\circ} 55' 25''$  West, 2620.16 feet, to the center line of a 40.00 foot public road known as Lakewood Avenue, which is also a quarter, quarter corner on the section line common to Sections 23 and 24; thence along said section line, South  $0^{\circ} 15' 00''$  East, 20.00 feet, to a point on the Easterly extension of the Southern line of East Orangeburg Avenue; thence along said Easterly extension and the Southern line of East Orangeburg Avenue, North  $89^{\circ} 27' 18''$  West, 210.00 feet, to a Northeastern corner of the ORANGEBURG EAST SUBDIVISION, as per map filed August 18, 1971, in Volume 23 of Maps, Page 40, Stanislaus County Records; thence South  $0^{\circ} 15' 00''$  East, 135.00 feet; thence South  $89^{\circ} 27' 18''$  East, 210.00 feet, to the section line common to Section 23 and 24; thence along said section line, South  $0^{\circ} 15' 00''$  East, 1167.69 feet, to the Easterly extension of the Southern line of the ORANGEBURG EAST SUBDIVISION; thence along said Easterly extension and Southern line, which is also a quarter section line, North  $89^{\circ} 27' 37''$  West, 656.99 feet, to the Southwestern corner of the ORANGEBURG EAST SUBDIVISION; thence along the Western line of the ORANGEBURG EAST SUBDIVISION, North  $0^{\circ} 14' 52''$  West, 1302.75 feet, to the Northwestern corner of the ORANGEBURG EAST SUBDIVISION and the Southern line of East Orangeburg Avenue; thence along the Southern line of East Orangeburg Avenue, North  $89^{\circ} 27' 18''$  West, 1970.79 feet, to the existing City Limits as established by ADDITION (285); thence along the existing City Limits on the Eastern boundary of ADDITION (285), North  $0^{\circ} 14' 52''$  West, 20.00 feet, to the point of beginning, containing .91.962 Acres, more or less.

MODESTO CITY COUNCIL  
RESOLUTION NO. 72-803

A RESOLUTION APPROVING AGREEMENT BETWEEN THE CITY OF MODESTO AND UNITED STATES GEOLOGICAL SERVICE TO CONTINUE GROUND WATER STUDY FOR THE 1972-73 FISCAL YEAR

BE IT HEREBY RESOLVED by the Council of the City of Modesto that the agreement between the City of Modesto and United States Geological Service to continue ground water study for the 1972-73 ~~for~~ fiscal year (City's share \$18,000)

be, and it is hereby approved.

BE IT FURTHER RESOLVED that the execution of said agreement by the designated city officials be authorized.

The foregoing resolution was introduced at a regular meeting of the Council of the City of Modesto held on the 26th day of June, 1972, by Councilman Smith, who moved its adoption, which motion being duly seconded by Councilman Newton, was upon roll call carried and the resolution adopted by the following vote:

AYES: Councilmen: Dixon, Elliott, Newton, Smith, Mayor Davies  
NOES: Councilmen: None  
ABSENT: Councilmen: Dunlap, Simon

ATTEST:

  
W. T. CHYNOWETH, City Clerk

MODESTO CITY COUNCIL  
RESOLUTION NO. 72-804

A RESOLUTION REVISING THE SPECIFICATION FOR THE CLASSIFICATION OF PROPERTY AGENT PROVIDED UNDER THE POSITION CLASSIFICATION PLAN OF THE CITY OF MODESTO.

WHEREAS, a major revision to the job specification for the classification of Property Agent created under the City of Modesto's Position Classification Plan has been recommended by the City Manager, and

WHEREAS, said revision has been recommended because of the number of federal grants in which the City of Modesto is involved in, and to which applications for federal grants by the City require said job specification to be attached,

NOW, THEREFORE, BE IT RESOLVED by the Council of the City of Modesto that the job specification for the position Property Agent be revised as shown on the attached Exhibit "A", which by this reference is made a part hereof as though set forth in full herein.

BE IT FURTHER RESOLVED that the specification for Property Agent as shown on Exhibit "A" are hereby approved and made a part of the Position Classification Plan.

The foregoing resolution was introduced at a regular meeting of the Council of the City of Modesto held on the 26th day of June, 1972, by Councilman Smith, who moved its adoption, which motion being duly seconded by Councilman Newton, was upon roll call carried and the resolution adopted by the following vote:

AYES: Councilmen: Dixon, Elliott, Newton, Smith, Mayor Davies

NOES: Councilmen: None

ABSENT: Councilmen: Dunlap, Simon

ATTEST:

  
W. T. CHYNOWETH, City Clerk

(SEAL)

APPROVED AS TO FORM:

By   
ELWYN L. JOHNSON, City Attorney

## PROPERTY AGENT

### Definition

Under direction, to prepare appraisal reports and to negotiate agreements for the purchase of real property, management of real property, rights of way, easements, leases, and other legal property interests for municipal purposes, to provide relocation services as required by federal, state, and municipal law, and to perform such other duties as assigned.

### Typical Tasks

Makes estimates and appraisals of real property and rights-of-way costs; negotiates for the donation, sale, purchase, lease, or rental of real property and improvements; assists in preparing and processing legal descriptions, deeds, easements, agreements, options, contracts and other documents pertaining to real property transactions; assists in preparing for legal actions and acts as a witness in court; secures title searches, confers with property owners as necessary to expedite purchase or sale of land and improvements; gathers statistical data and compiles reports as required; expedites relocation of households by informing them of their lawful rights and aiding in the processing of relocation claims.

### Employment Standards

Any combination of training and experience equivalent to graduation from college in business, law, economics, or engineering, and three years of experience in the valuation and transfer of real property.

### Desirable Qualifications

Knowledge of established standards governing appraisal of real property and of factors affecting real property values. Knowledge of procedures involved in real estate transactions, title searches and principles of business law governing such transactions; ability to gather and compile data and prepare comprehensive and concise written reports; ability to express oneself effectively at public meetings and hearings; ability to work cooperatively with others and maintain good public relations. Understanding of federal, state and local requirements for handling relocation of households displaced by projects initiated by the city.

Exhibit "A"

MODESTO CITY COUNCIL  
RESOLUTION NO. 72-805

A RESOLUTION AMENDING PARAGRAPH 1 OF RESOLUTION NO. 71-895 ENTITLED "A RESOLUTION AUTHORIZING TEMPORARY POSITIONS IN THE UNCLASSIFIED SERVICE OF THE CITY OF MODESTO TO BE FILLED BY PERSONS EMPLOYED UNDER THE PROVISIONS OF THE EMERGENCY EMPLOYMENT ACT OF 1971" AND RESCINDING RESOLUTION NO. 72-51.

BE IT RESOLVED by the Council of the City of Modesto that Paragraph 1 of Resolution No. 71-895 entitled, "A Resolution Authorizing Temporary Positions in the Unclassified Service of the City of Modesto to be filled by Persons Employed Under the Provisions of the Emergency Employment Act of 1971", be amended to read as follows:

1. The following temporary positions in the Unclassified Service of the City of Modesto are hereby authorized. Said positions shall be filled by persons employed under the provisions of the Emergency Employment Act of 1971:

<u>CLASSIFICATION</u>	<u>NO. OF POSITIONS</u>
Parks Maintenance Man	13
Public Works Maintenance Man	12
Intermediate Typist Clerk	1
Junior Typist Clerk	5
Clerk, Intermediate	2
Engineering Aide, Junior	2
Accountant, Junior	1
Janitor	2
Fireman	7
Policeman	7
Building Inspector	2

BE IT FURTHER RESOLVED that Resolution No. 72-51 adopted January 24, 1972, is hereby rescinded.

The foregoing resolution was introduced at a regular meeting of the Council of the City of Modesto held on the 26th day of June, 1972, by Councilman Smith, who moved its adoption, which motion being duly seconded by Councilman Newton, was upon roll call carried and the resolution adopted by the following vote:

AYES: Councilmen: Dixon, Elliott, Newton, Smith, Mayor Davies

NOES: Councilmen: None

ABSENT: Councilmen: Dunlap, Simon

ATTEST:

  
W. T. CHYNOWETH, City Clerk

(SEAL)

APPROVED AS TO FORM:

By   
ELWYN L. JOHNSON, City Attorney

MODESTO CITY COUNCIL  
RESOLUTION NO. 72-806

A RESOLUTION APPROVING AGREEMENT BETWEEN THE CITY OF MODESTO AND JESUS P. ARROYO AND LUPE V. ARROYO FOR SEWER SERVICE TO PROPERTY OUTSIDE THE CITY AT 617 ANTHONY AVENUE

BE IT HEREBY RESOLVED by the Council of the City of Modesto that the agreement between the City of Modesto and Jesus P. Arroyo and Lupe V. Arroyo for sewer service to property outside the City at 617 Anthony Ave. be, and it is hereby approved.

BE IT FURTHER RESOLVED that the execution of said agreement by the designated city officials be authorized.

The foregoing resolution was introduced at a regular meeting of the Council of the City of Modesto held on the 26th day of June, 1972, by Councilman Smith, who moved its adoption, which motion being duly seconded by Councilman Newton, was upon roll call carried and the resolution adopted by the following vote:

AYES: Councilmen: Dixon, Elliott, Newton, Smith, Mayor Davies

NOES: Councilmen: None

ABSENT: Councilmen: Dunlap, Simon

ATTEST:

  
W. T. CHYNOWETH, City Clerk

MODESTO CITY COUNCIL  
RESOLUTION NO. 72-807

RESOLUTION AUTHORIZING CITY MANAGER TO CONSENT TO  
ASSIGNMENT OF LEASE. (DEET EICHEL, INC.)

WHEREAS, the City of Modesto, hereinafter called City, has by a Lease Agreement dated September 22, 1969, leased to Deet Eichel, Inc. as Lessee, certain real property described therein and located on the easterly one-half of Block 40 in the City of Modesto, County of Stanislaus, State of California, and

WHEREAS, said lease agreement provides that said Lessee may not assign said lease agreement without the consent of the City Manager of the City, and

WHEREAS, Deet Eichel, Inc. has by letter dated June 21, 1972, requested the City's consent to the assignment of said lease agreement to Hillery Volkswagen, Inc. effective July 1, 1972, and

WHEREAS, the City desires to give its consent to said assignment on the terms and conditions hereinafter set forth, and

WHEREAS, Deet Eichel is the principal shareholder of Deet Eichel, Inc.,

NOW, THEREFORE, BE IT RESOLVED by the Council of the City of Modesto that the City Manager be, and he is hereby, authorized to consent on behalf of the City of Modesto to the assignment of said lease agreement to Hillery Volkswagen, Inc. effective July 1, 1972, on the following conditions:

1. That said assignment shall not release Deet Eichel, Inc. from its obligations as Lessee under said lease agreement.
2. That Deet Eichel, an individual, shall execute and deliver to the City an agreement, in a form acceptable to the City by the terms of which he shall personally assume and guarantee performance of all the obligations of the Lessee under said lease agreement.
3. That Hillery Volkswagen, Inc. shall execute and deliver to the City an assumption agreement in a form acceptable to the City by the terms of which Hillery Volkswagen, Inc. shall assume and agree to perform all the obligations of Lessee pursuant to said lease agreement.

The foregoing resolution was introduced at a regular meeting of the Council of the City of Modesto held on the 26th day of June, 1972, by Councilman Smith, who moved its adoption, which motion being

duly seconded by Councilman Newton, was upon roll call carried and the resolution adopted by the following vote:

AYES: Councilmen: Dixon, Elliott, Newton, Smith, Mayor Davies

NOES: Councilmen: None

ABSENT: Councilmen: Dunlap, Simon


ATTEST:

  
W. T. CHYNOWETH, City Clerk

(SEAL)

APPROVED AS TO FORM:

By

  
ELWYN L. JOHNSON, City Attorney

MODESTO CITY COUNCIL  
RESOLUTION NO. 72-808

A RESOLUTION APPROVING AGREEMENT BETWEEN THE CITY OF MODESTO AND  
MODESTO JUNIOR COLLEGE TO PERMIT CITY TO USE STUDENTS FROM M.J.C.  
UNDER THE FEDERALLY FUNDED WORK-STUDY PROGRAM


BE IT HEREBY RESOLVED by the Council of the City of Modesto  
that the agreement between the City of Modesto and Modesto Junior  
College  
~~for~~ to permit City to use students from M.J.C. under the federally  
funded Work-Study Program (City's share 20% of salary)  
be, and it is hereby approved.

BE IT FURTHER RESOLVED that the execution of said agreement  
by the designated city officials be authorized.

The foregoing resolution was introduced at a regular meeting  
of the Council of the City of Modesto held on the 26th day of  
June, 1972, by Councilman Smith, who moved its  
adoption, which motion being duly seconded by Councilman Newton,  
was upon roll call carried and the resolution adopted by the  
following vote:

AYES: Councilmen: Dixon, Elliott, Newton, Smith, Mayor Davies  
NOES: Councilmen: None  
ABSENT: Councilmen: Dunlap, Simon

ATTEST:

  
\_\_\_\_\_  
W. T. CHYNOWETH, City Clerk

MODESTO CITY COUNCIL  
RESOLUTION NO. 72-809  
MEMORANDUM OF UNDERSTANDING

A RESOLUTION APPROVING ~~AN AGREEMENT~~ BETWEEN THE CITY OF MODESTO AND  
MODESTO CITY EMPLOYEES' ASSOCIATION AND AUTHORIZING STAFF TO IM-  
PLEMENT THE PROVISIONS THEREOF

BE IT HEREBY RESOLVED by the Council of the City of Modesto  
memorandum of understanding  
that the ~~agreement~~ between the City of Modesto and Modesto City  
Employees' Association

for salary and fringe benefits (salary effective June 27, 1972)

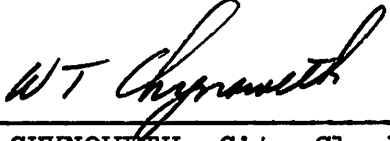
be, and it is hereby approved.

BE IT FURTHER RESOLVED that the execution of said agreement  
by the designated city officials be authorized.

The foregoing resolution was introduced at a regular meeting  
of the Council of the City of Modesto held on the 26th day of  
June, 1972, by Councilman Elliott, who moved its  
adoption, which motion being duly seconded by Councilman Dixon,  
was upon roll call carried and the resolution adopted by the  
following vote:

AYES: Councilmen: Dixon, Elliott, Newton, Simon, Smith,  
Mayor Davies  
NOES: Councilmen: None  
ABSENT: Councilmen: Dunlap

ATTEST:

  
W. T. CHYNOWETH, City Clerk

MODESTO CITY COUNCIL  
RESOLUTION NO. 72-810  
MEMORANDUM OF UNDERSTANDING

A RESOLUTION APPROVING ~~XXXXXXXXXX~~ BETWEEN THE CITY OF MODESTO AND  
MODESTO POLICE ASSOCIATION AND AUTHORIZING STAFF TO IMPLEMENT THE  
PROVISIONS THEREOF

BE IT HEREBY RESOLVED by the Council of the City of Modesto  
memorandum of understanding  
that the ~~agreement~~ between the City of Modesto and Modesto Police  
Association

for salary and fringe benefits (salary effective June 27, 1972)

be, and it is hereby approved.

BE IT FURTHER RESOLVED that the execution of said agreement  
by the designated city officials be authorized.

The foregoing resolution was introduced at a regular meeting  
of the Council of the City of Modesto held on the 26th day of  
June, 1972, by Councilman Elliott, who moved its  
adoption, which motion being duly seconded by Councilman Dixon,  
was upon roll call carried and the resolution adopted by the  
following vote:

AYES: Councilmen: Dixon, Elliott, Newton, Simon, Smith,  
Mayor Davies

NOES: Councilmen: None

ABSENT: Councilmen: Dunlap

ATTEST:

  
W. T. CHYNOWETH, City Clerk

MODESTO CITY COUNCIL  
RESOLUTION NO. 72-811

NOT USED

MODESTO CITY COUNCIL  
RESOLUTION NO. 72-812

A RESOLUTION AUTHORIZING THE RELEASE OF FUNDS -  
CONTRACT FOR IRRIGATION SYSTEM AT NINE HOLE  
MUNICIPAL GOLF COURSE. (JOHN BIRGES)

WHEREAS, John Birges has heretofore entered into a contract with the City of Modesto for the construction of an irrigation system at the Nine Hole Municipal Golf Course, and

WHEREAS, said contract provides for retention by the City of fifteen (15%) per cent of the contract price until thirty-five (35) days after the date of the acceptance of the work by the City Council, and

WHEREAS, the City has received a notice from the Division of Labor Law Enforcement of the State of California to withhold, pursuant to Section 1727 of the California Labor Code, the sum of Twelve Thousand, Eight Hundred Fifty-One and 02/100ths (\$12, 851. 02) Dollars from any sums to be paid to John Birges, and

WHEREAS, the City Council desires to consent to an amendment to said contract so as to reduce the percentage of retention required by said contract from fifteen (15%) per cent to five (5%) per cent,

NOW, THEREFORE, BE IT RESOLVED by the Council of the City of Modesto:

1. That the Council hereby consents that said contract be amended so as to reduce the required percentage of retention from fifteen (15%) per cent to five (5%) per cent.
2. That the City Clerk be, and he is hereby, authorized to release the unpaid balance of the contract price, except for the retention of the sum of Twelve Thousand, Eight Hundred Fifty-One and 02/100ths (\$12, 851. 02) Dollars as required by the Division of Labor Law Enforcement and the retention of five (5%) per cent of the contract price, in lieu of the fifteen (15%) per cent retention originally provided in the contract. The amount to be released being Five Thousand, One Hundred Seventy-Seven and 02/100ths (\$5,177. 02) Dollars.

The foregoing resolution was introduced at a regular meeting of the Council of the City of Modesto held on the 26th day of June, 1972, by

Councilman Smith, who moved its adoption, which motion being duly seconded by Councilman Simon, was upon roll call carried and the resolution adopted by the following vote:

AYES: Councilmen: Dixon, Elliott, Newton, Simon, Smith, Mayor Davies

NOES: Councilmen: None

ABSENT: Councilmen: Dunlap

ATTEST: W. T. Chynoweth  
W. T. CHYNOWETH, City Clerk

(SEAL)

APPROVED AS TO FORM:

By Elwyn L. Johnson  
ELWYN L. JOHNSON, City Attorney

MODESTO CITY COUNCIL  
RESOLUTION NO. 72- 813

A RESOLUTION FINDING AND DETERMINING THAT CERTAIN DESIGNATED TENTATIVE AND FINAL SUBDIVISION MAPS, AND THE DESIGN AND IMPROVEMENT OF SAID SUBDIVISIONS ARE CONSISTENT WITH APPLICABLE GENERAL AND SPECIFIC PLANS.

WHEREAS, the Subdivision Map Act of the State of California, (Business and Professions Code Sections 11500 et seq. ), as amended, effective March 4, 1972, requires that the City Council find and determine that the tentative and final maps of subdivisions, and the design and improvement of said subdivisions, are consistent with applicable general and specific plans, and

WHEREAS, since March 4, 1972, the City has approved eight (8) tentative subdivision maps and seven (7) final subdivision maps without making said findings and determinations, and

WHEREAS, all of said tentative and final subdivision maps are within the adopted General Plan area of the City of Modesto, conform to the General Plan land use designations, and are designed and will be improved in accordance with the City's standards,

NOW, THEREFORE, BE IT RESOLVED by the Council of the City of Modesto that it hereby finds and determines that the following designated tentative and final maps, approved on the dates indicated, and the design and improvement of said subdivisions, are consistent with applicable general and specific plans:

<u>Name of Subdivision</u>	<u>Tentative Maps Approved by Planning Commission on:</u>
Poppypatch	March 7, 1972
Ronald Gardens	March 7, 1972
McHenry Estates Nos. 2, 3, 4 & 5	March 21, 1972
The Smoke Tree	March 21, 1972
Northridge	March 21, 1972
Zeigler Estates	April 18, 1972
Old Orchard Units I, II & III	May 16, 1972
Franklin Square	June 20, 1972

<u>Name of Subdivision</u>	<u>Tentative Map Approved by Planning Commission on:</u>	<u>Final Map Approved by City Council on:</u>
Erin Estates No. 1	November 2, 1971	March 20, 1972
Coffee Plaza No. 5	December 7, 1971	March 20, 1972
Coffee Plaza No. 6	February 1, 1972	April 10, 1972
Northampton Park No. 1	September 7, 1971	April 24, 1972
Eastridge No. 1	February 15, 1972	May 1, 1972
Riedel Estates No. 1	January 4, 1972	May 1, 1972
Greenfield Village No. 3	April 7, 1970	May 8, 1972

The foregoing resolution was introduced at a regular meeting of the Council of the City of Modesto held on the 26th day of June, 1972, by Councilman Smith, who moved its adoption, which motion being duly seconded by Councilman Newton, was upon roll call carried and the resolution adopted by the following vote:

AYES: Councilmen: Dixon, Elliott, Newton, Smith, Mayor Davies  
 NOES: Councilmen: None  
 ABSENT: Councilmen: Dunlap, Simon

ATTEST: W. T. Chynoweth  
 W. T. CHYNOWETH, City Clerk

(SEAL)

APPROVED AS TO FORM:

By Elwyn L. Johnson  
 ELWYN L. JOHNSON, City Attorney

MODESTO CITY COUNCIL  
RESOLUTION NO. 72-814

A RESOLUTION APPROVING THE TENTATIVE MAP OF SUNSET  
COUNTRY ESTATES SUBDIVISION.

WHEREAS, the Planning Commission of the City of Modesto has by Resolution No. 72-75 adopted on May 16, 1972, approved the tentative map of Sunset Country Estates Subdivision, subject to certain conditions set forth in said resolution, and

WHEREAS, the approval by the Planning Commission of the tentative map of Sunset Country Estates Subdivision was conditioned upon the approval of said subdivision map by this Council and a finding that said proposed subdivision, together with the provisions for the subdivision's design and improvement, is consistent with applicable general and specific plans, and

WHEREAS, the subdivider has appealed to the Council one of the conditions of approval of said subdivision map by the Planning Commission, namely, that a 6-foot high solid masonry wall shall be constructed along the rear lines of the lots adjacent to M. I. D. Lateral No. 7, and

WHEREAS, this Council has considered said proposed subdivision map and said appeal of the subdivider,

NOW, THEREFORE, BE IT RESOLVED by the Council of the City of Modesto as follows:

1. The appeal by the subdivider to the condition of approval of said subdivision map by the Planning Commission, namely, that a 6-foot high solid masonry wall shall be constructed along the rear lines of the lots adjacent to M. I. D. Lateral No. 7 be, and it is hereby denied.
2. The Council hereby finds and determines that the proposed Sunset Country Estates Subdivision, together with the provisions for its design and improvement, is consistent with applicable general and specific plans.
3. The Council hereby approves said subdivision subject to the following conditions:
  - (a) That the area of the subdivision be annexed to the City within one year and prior to the recording of a final map.
  - (b) That the two substandard lots at the southerly end of Bridlepath Lane which are labeled "well site" and "future lot" on the tentative map shall be combined with adjacent lots on the final map.
  - (c) That a 6-foot high solid decorative masonry wall shall be constructed along the rear lines of the lots adjacent to M. I. D. Lateral No. 7.

- (d) That direct vehicular and pedestrian access across the rear lines of the lots adjacent to M. I. D. Lateral No. 7 shall be denied appropriate notes on the final map.
- (e) That all subdivision improvements shall be constructed as required by the City Engineer pursuant to improvement plans.
- (f) That public utility easements as required by the utility companies serving the subdivision shall be dedicated by the final subdivision map.

The foregoing resolution was introduced at a regular meeting of the Council of the City of Modesto held on the 26th day of June, 1972, by Councilman Dixon, who moved its adoption, which motion being duly seconded by Councilman Smith, was upon roll call carried and the resolution adopted by the following vote:

AYES: Councilmen: Dixon, Elliott, Newton, Simon, Smith, Mayor Davies

NOES: Councilmen: None

ABSENT: Councilmen: Dunlap

ATTEST: *W. T. Chynoweth*  
W. T. CHYNOWETH, City Clerk

(SEAL)

APPROVED AS TO FORM:

By *Elwyn L. Johnson*  
ELWYN L. JOHNSON, City Attorney

MODESTO CITY COUNCIL  
RESOLUTION NO. 72-815

A RESOLUTION SETTING THE TIME AND PLACE FOR A PUBLIC HEARING BEFORE THE COUNCIL OF THE CITY OF MODESTO ON A PROPOSED AMENDMENT TO SECTION 32-3-9 OF THE ZONING MAP (O. B. Phillips, Jr., P-D(100))

WHEREAS, the Modesto City Planning Commission held a public hearing on June 20, 1972, in the Council Chambers, City Hall, for the purpose of considering an amendment to Section 32-3-9 of the zoning map to re-zone from Multiple-family Residential Zone, R-3, to Planned Development Zone, P-D, for a 61-unit, 2-story motel with a free-standing pole sign, property located between Calaveras Ave. and U.S. 99 Freeway, n. of Tuolumne/Blvd. the following described property:

SEE EXHIBIT "A" ATTACHED

and

WHEREAS, the said Planning Commission after hearing evidence both oral and documentary on the proposed amendment, adopted Resolution No. 72-87 recommending to the Council that rezoning of the property described above is required by public necessity, convenience and general welfare;

NOW, THEREFORE, BE IT RESOLVED by the Council of the City of Modesto that a public hearing on the proposed amendment to Section 32-3-9 of the Zoning Map be set for July 17, 1972 at 4:15 P.M. in the Council Chambers, City Hall, 801 11th Street, Modesto, California, to consider the proposed rezoning as recommended by the Modesto City Planning Commission.

The foregoing resolution was introduced at a regular meeting of the Council of the City of Modesto held on the 26th day of June, 1972, by Councilmen Smith, who moved its adoption, which motion being duly seconded by Councilman Newton, was upon roll call carried and the resolution adopted by the following vote:

AYES: Councilmen: Dixon, Elliott, Newton, Smith, Mayor Davies

NOES: Councilmen: None

ABSENT: Councilmen: Dunlap, Simon

ATTEST:

  
W. T. CHYNOWETH, City Clerk

All that certain real property situate in the County of Stanislaus, State of California, described as:

All that portion of Block 306, and of Block 307, and of Tuolumne Boulevard and of Center Street and alley as said blocks, boulevard, street and alley are shown on the official map of the City of Modesto, as per map thereof filed December 21, 1942, in Volume 15 of Maps, Stanislaus County Records, said portions lying within the following described boundaries:

BEGINNING at the intersection of the center line of Calaveras Avenue (70.0 feet in width) with the easterly prolongation of the northerly line of Lot 27 in said Block 306; thence along said centerline the following two courses; (1) South  $0^{\circ} 21' 24''$  East, 87.07 feet; and (2) South  $42^{\circ} 50' 00''$  East, 166.0 feet to the Northerly line of said Tuolumne Boulevard; thence (3) along last said Northerly line South  $47^{\circ} 10'$  West 35.00 feet to the intersection of the Westerly line of said Calaveras Avenue with last said Northerly line; thence (4) along the prolongation of said Westerly line South  $42^{\circ} 50'$  East, 85.48 feet; thence (5) South  $47^{\circ} 17' 45''$  West, 48.03 feet; thence (6) North  $88^{\circ} 02' 18''$  West, 151.54 feet; thence (7) North  $51^{\circ} 47' 31''$  West, 80.56 feet; thence (8) North  $11^{\circ} 45' 31''$  West, 268.36 feet; thence (9) North  $08^{\circ} 18' 35''$  West 14.88 feet to said Northerly line of Lot 27; thence along last said Northerly line and its Easterly prolongation South  $88^{\circ} 21' 41''$  East, 161.10 feet to the point of beginning.

EXCEPTING THEREFROM all that portion lying within Calaveras Avenue.

MODESTO CITY COUNCIL  
RESOLUTION NO. 72-816

A RESOLUTION SETTING THE TIME AND PLACE FOR A PUBLIC HEARING BEFORE THE COUNCIL OF THE CITY OF MODESTO ON A PROPOSED AMENDMENT TO SECTION 28-3-9 OF THE ZONING MAP (Tri-County Leasing, P-D(101), 14th Street)

WHEREAS, the Modesto City Planning Commission held a public hearing on June 20, 1972, in the Council Chambers, City Hall, for the purpose of considering an amendment to Section 28-3-9 of the Zoning Map to re-zone from Neighborhood Commercial Zone, C-1, to Planned Development Zone, P-D, for a 20-unit, 2-story apartment complex, property located on the southwest side of 14th Street between E and F Streets the following described property:

Lot 5, 6, 7 and 8, Block 102, City of Modesto.

Also including the southwesterly 40 feet of 14th Street immediately adjacent to the above described property.

and

WHEREAS, the said Planning Commission after hearing evidence both oral and documentary on the proposed amendment, adopted Resolution No. 72-88 recommending to the Council that rezoning of the property described above is required by public necessity, convenience and general welfare;

NOW, THEREFORE, BE IT RESOLVED by the Council of the City of Modesto that a public hearing on the proposed amendment to Section 28-3-9 of the Zoning Map be set for July 17, 1972 at 4:05 P.M. in the Council Chambers, City Hall, 801 11th Street, Modesto, California, to consider the proposed rezoning as recommended by the Modesto City Planning Commission.


The foregoing resolution was introduced at a regular meeting of the Council of the City of Modesto held on the 26th day of June, 1972, by Councilmen Smith, who moved its adoption, which motion being duly seconded by Councilman Newton, was upon roll call carried and the resolution adopted by the following vote:

AYES: Councilmen: Dixon, Elliott, Newton, Smith, Mayor Davies

NOES: Councilmen: None

ABSENT: Councilmen: Dunlap, Simon

ATTEST:

  
W. T. CHYNOWETH, City Clerk

MODESTO CITY COUNCIL  
RESOLUTION NO. 72-817

A RESOLUTION SETTING THE TIME AND PLACE FOR A PUBLIC HEARING BEFORE THE COUNCIL OF THE CITY OF MODESTO ON A PROPOSED AMENDMENT TO SECTION 24-3-9 OF THE ZONING MAP (J. C. and Dorothy Bearden)

WHEREAS, the Modesto City Planning Commission held a public hearing on June 20, 1972, in the Council Chambers, City Hall, for the purpose of considering an amendment to Section 24-3-9 of the Zoning Map to re-zone from One-family residential zone, R-1, to Planned Development Zone, P-D, to allow construction of a neighborhood shopping center, property located at the southeast corner of Briggsmore Ave. and Lakewood Ave. extended the following described property:

SEE EXHIBIT "A" ATTACHED

and

WHEREAS, the said Planning Commission after hearing evidence both oral and documentary on the proposed amendment, adopted Resolution No. 72-86 recommending to the Council that rezoning of the property described above is required by public necessity, convenience and general welfare;

NOW, THEREFORE, BE IT RESOLVED by the Council of the City of Modesto that a public hearing on the proposed amendment to Section 24-3-9 of the Zoning Map be set for July 24, 1972 at 8:10 P.M. in the Council Chambers, City Hall, 801 11th Street, Modesto, California, to consider the proposed rezoning as recommended by the Modesto City Planning Commission.

The foregoing resolution was introduced at a regular meeting of the Council of the City of Modesto held on the 26th day of June, 1972, by Councilmen Smith, who moved its adoption, which motion being duly seconded by Councilman Newton, was upon roll call carried and the resolution adopted by the following vote:

AYES: Councilmen: Dixon, Elliott, Newton, Smith, Mayor Davies

NOES: Councilmen: None

ABSENT: Councilmen: Dunlap, Simon

ATTEST: W. T. Chynoweth  
W. T. CHYNOWETH, City Clerk

All that portion of Lot 8 of the Idaho Colony lying in the Northwest quarter of Section 24, Township 3 South, Range 9 East, Mount Diablo Base and Meridian described as follows:

Commencing at the northwest corner of said Section 24; thence South  $0^{\circ} 58'$  East along the west line of said Section 24 a distance of 190.00 feet to the south line of Briggsmore Avenue as conveyed to the County of Stanislaus by deed recorded as Instrument No. 7699-70, Stanislaus County Records and the true point of beginning of this description; thence continuing South  $0^{\circ} 58'$  East along said west line of Section 24 a distance of 630.00 feet; thence at right angles North  $89^{\circ} 02'$  East a distance of 560.00 feet; thence North  $0^{\circ} 58'$  West parallel to said west line of Section 24 a distance of 630.00 feet to the aforementioned south right-of-way line of Briggsmore Avenue; thence South  $89^{\circ} 22'$  West along said south right-of-way line of Briggsmore Avenue a distance of 560.00 feet to the point of beginning.

Containing: 8.1 acres

MODESTO CITY COUNCIL  
RESOLUTION NO. 72-818

A RESOLUTION SETTING TIME AND PLACE FOR HEARING RECOMMENDATION OF PLANNING COMMISSION TO ADOPT SPECIFIC PLAN LINES FOR THOSE SECTIONS OF CROWS LANDING ROAD LOCATED WITHIN THE MODESTO CITY LIMITS

BE IT HEREBY RESOLVED by the Council of the City of Modesto that July 17, 1972 , at 4:10 P.M. in the Council Chambers, City Hall, 801 Eleventh Street, Modesto, California is hereby set as the time and place for consideration of recommendation of Planning Commission to adopt specific plan lines for those sections of Crows Landing Road located within the Modesto City Limits.

The foregoing resolution was introduced at a regular meeting of the Council of the City of Modesto held on the 26th day of June , 1972, by Councilman Smith , who moved its adoption, which motion being duly seconded by Councilman Newton , was upon roll call carried and the resolution adopted by the following vote:

AYES: Councilmen: Dixon, Elliott, Newton, Smith, Mayor Davies

NOES: Councilmen: None

ABSENT: Councilmen: Dunlap, Simon

ATTEST:

  
W. T. CHYNOWETH, City Clerk

MODESTO CITY COUNCIL  
RESOLUTION NO. 72-819

A RESOLUTION SETTING THE TIME AND PLACE FOR A PUBLIC HEARING BEFORE THE COUNCIL OF THE CITY OF MODESTO ON A PROPOSED AMENDMENT TO SECTION 21-3-9 OF THE ZONING MAP. (Western Title - E. Orangeburg Avenue)

WHEREAS, the Modesto City Planning Commission held a public hearing on June 20, 1972, in the Council Chambers, City Hall, for the purpose of considering an amendment to Section 21-3-9 of the Zoning Map to rezone from One-Family Residential Zone, R-1, to Two-Family Residential Zone, R-2, property located on the north side of E. Orangeburg Avenue between Sunrise and Brannon Avenues the following described property:

SEE EXHIBIT "A" ATTACHED

and

WHEREAS, the said Planning Commission after hearing evidence both oral and documentary on the proposed amendment, adopted Resolution No. 72-84 recommending to the Council that rezoning of the property described above is required by public necessity, convenience and general welfare;

NOW, THEREFORE, BE IT RESOLVED by the Council of the City of Modesto that a public hearing on the proposed amendment to Section 21-3-9 of the Zoning Map be set for July 24, 1972 at 8:15 P.M. in the Council Chambers, City Hall, 801 11th Street, Modesto, California, to consider the proposed rezoning as recommended by the Modesto City Planning Commission.

The foregoing resolution was introduced at a regular meeting of the Council of the City of Modesto held on the 26th day of June, 1972, by Councilmen Smith, who moved its adoption, which motion being duly seconded by Councilman Newton, was upon roll call carried and the resolution adopted by the following vote:

AYES: Councilmen: Dixon, Elliott, Newton, Smith, Mayor Davies

NOES: Councilmen: None

ABSENT: Councilmen: Dunlap, Simon

ATTEST:

  
W. T. CHYNOWETH, City Clerk

All that portion of the West one-half of the Northwest quarter of the Northeast quarter of Section 21, Township 3 South, Range 9 East, Mount Diablo Base and Meridian, described as follows:

BEGINNING at the Southeast corner of the West half of the Northwest quarter of the Northeast quarter of Section 21, above Township and Range; thence North  $89^{\circ} 41' 30''$  West along the South line of the Northwest quarter of the Northeast quarter of said Section 21, a distance of 270 feet; more or less, to a Southeasterly corner of the property conveyed to Modesto City School District of Stanislaus County, State of California, a public corporation, by Deed dated January 3, 1948, and recorded January 16, 1948, in Volume 922 of Official Records, Page 114, as Instrument No. 1120; thence along an Easterly and Southerly line of said Modesto City School District property the following two courses and distances: North  $0^{\circ} 40' 30''$  West, 350 feet and South  $89^{\circ} 41' 30''$  East, 270 feet to the East line of the West half of the Northwest quarter of the Northeast quarter of said Section 21; thence South  $0^{\circ} 40' 30''$  East, along said East line, 350 feet to the point of beginning.

EXCEPTING THEREFROM the East 135 feet thereof.

EXHIBIT "A"

21-3-9  
(Western Title - E. Orange-  
burg Ave.)

MODESTO CITY COUNCIL  
RESOLUTION NO. 72-820

A RESOLUTION SETTING THE TIME AND PLACE FOR A PUBLIC HEARING BEFORE THE COUNCIL OF THE CITY OF MODESTO ON A PROPOSED AMENDMENT TO SECTION 17-3-9 OF THE ZONING MAP (Mervyn's)

WHEREAS, the Modesto City Planning Commission held a public hearing on June 20, 1972, in the Council Chambers, City Hall, for the purpose of considering an amendment to Section 17-3-9 of the Zoning Map to re-zone from One-Family Residential Zone, R-1, to Highway Frontage Zone, H-1, a 20-foot wide strip of property west of McHenry Avenue between Rumble Road and Leveland Lane the following described property:

SEE EXHIBIT "A" ATTACHED

and

WHEREAS, the said Planning Commission after hearing evidence both oral and documentary on the proposed amendment, adopted Resolution No. 72-89 recommending to the Council that rezoning of the property described above is required by public necessity, convenience and general welfare;

NOW, THEREFORE, BE IT RESOLVED by the Council of the City of Modesto that a public hearing on the proposed amendment to Section 17-3-9 of the Zoning Map be set for July 24, 1972 at 8:20 P.M. in the Council Chambers, City Hall, 801 11th Street, Modesto, California, to consider the proposed rezoning as recommended by the Modesto City Planning Commission.

The foregoing resolution was introduced at a regular meeting of the Council of the City of Modesto held on the 26th day of June, 1972, by Councilmen Smith, who moved its adoption, which motion being duly seconded by Councilman Newton, was upon roll call carried and the resolution adopted by the following vote:

AYES: Councilmen: Dixon, Elliott, Newton, Smith, Mayor Davies

NOES: Councilmen: None

ABSENT: Councilmen: Dunlap, Simon

ATTEST:

  
W. T. CHYNOWETH, City Clerk

All that portion of the Northeast quarter of Section 17, Township 3 South Range 9 East, Mount Diablo Base and Meridian and lying in a portion of Parcel 1, as shown on the map recorded in Volume 14 of Parcel Maps at Page 10, Stanislaus County Records, the parcel of land being rezoned is a 20.00 foot wide strip the west line of which is described as follows:

COMMENCING at the Northeast corner of said Section 17; thence South  $0^{\circ} 47' 40''$  East along the east line of said Section 17 (centerline of McHenry Avenue) a distance of 990.88 feet to the intersection with the centerline of Leveland Lane; thence North  $88^{\circ} 54' 50''$  West along said centerline of Leveland Lane a distance of 546.75 feet to the intersection of the southerly prolongation of the west line of said Parcel 1 and the true point of beginning of this description; thence North  $0^{\circ} 47' 40''$  West along said southerly prolongation and the west line of Parcel 1 a distance of 631.26 feet; thence continuing along said west line of Parcel 1, a distance of 295.83 feet to the intersection with the centerline of Rumble Road.

MODESTO CITY COUNCIL  
RESOLUTION NO. 72-821

A RESOLUTION APPROVING APPROPRIATION TRANSFER OF \$2,300 TO PROVIDE FUNDS NEEDED FOR REPAIRS TO HYDRAULIC HOIST AT CITY SERVICE YARD

BE IT RESOLVED by the Council of the City of Modesto that the following appropriation transfer(s) are approved:

SERVICE DIVISION WORKING CAPITAL FUND (512)


FROM: Reserve Appropriation (60-48-512)	\$2,300
TO: M/R Equipment Other (223-48-512)	\$2,300

(The hydraulic hoist in the shop building at the City Service yard has developed a leak in the piping between the electric motor driven pump and the hydraulic hoist which necessitate considerable repairs. The Service Division, Maintenance and Repair account does not include sufficient funds to handle a project of this magnitude. See memo from the Director of Public Works to City Manager June 20, 1972.)

The foregoing resolution was introduced at a regular meeting of the Council of the City of Modesto held on the 26th day of June 19 72, by Councilman Smith, who moved its adoption, which motion being duly seconded by Councilman Newton, was upon roll call carried and the resolution adopted by the following vote:

AYES: Councilmen: Dixon, Elliott, Newton, Smith, Mayor Davies  
NOES: Councilmen: None  
ABSENT: Councilmen: Dunlap, Simon

ATTEST:

  
W. T. CHYNOWETH, City Clerk

MODESTO CITY COUNCIL  
RESOLUTION NO. 72-822

A RESOLUTION APPROVING APPROPRIATION TRANSFER OF \$25,000 TO PROVIDE ADDITIONAL FUNDS NEEDED FOR REVIEW OF WATER MAIN AND SERVICE REQUIREMENTS FOR THE REMAINDER OF THE FISCAL YEAR

BE IT RESOLVED by the Council of the City of Modesto that the following appropriation transfer(s) are approved:

GENERAL RESERVE (101)

FROM: General Reserve (60-101)	\$25,000
TO: New Services (5301-50-101)	\$15,000
Water Line Extensions (6804-50-101)	\$10,000

(A review of water main and service requirements for the remainder of the fiscal year indicates that current funds are insufficient)


The foregoing resolution was introduced at a regular meeting of the Council of the City of Modesto held on the 26th day of June, 1972, by Councilman Smith, who moved its adoption, which motion being duly seconded by Councilman Newton, was upon roll call carried and the resolution adopted by the following vote:

AYES: Councilmen: Dixon, Elliott, Newton, Smith, Mayor Davies

NOES: Councilmen: None

ABSENT: Councilmen: Dunlap, Simon

ATTEST:

  
W. T. CHYNOWETH, City Clerk

MODESTO CITY COUNCIL  
RESOLUTION NO. 72-823

A RESOLUTION ESTABLISHING SALARY SCHEDULES  
AND FIXING COMPENSATION FOR POSITIONS IN THE  
CITY SERVICE.

BE IT RESOLVED by the Council of the City of Modesto as follows:

SECTION 1. SALARY RANGES AND RATES. The salary rates, salary ranges and salary steps as set forth in Exhibit "A", entitled "City of Modesto Schedule of Salary Ranges in City Service", which is attached hereto and hereby made a part hereof, are hereby established, effective on June 27, 1972.

SECTION 2. SALARIES FOR CLASSES OF POSITIONS. The salary ranges and rates for the classes of positions established by the Position Classification Plan, as set forth in Exhibit "B", entitled "Personnel Office Alphabetical Listing of Classifications in Modesto City Service 1972-73", which is attached hereto and hereby made a part hereof, are established, effective on June 27, 1972.

SECTION 3. USE OF CLASSES. The designated classes of positions may be used in any organizational unit of the City deemed proper by the City Manager.

SECTION 4. SALARY BASIS. The salaries hereby established are on a monthly basis unless otherwise designated.

SECTION 5. POSITIONS. The City Council authorizes and directs the City Manager, within the limits of funds budgeted therefor, to appoint employees in such number and in such classes in each department as may be necessary properly to operate the department under the Charter, ordinances and resolutions adopted by the City Council.

SECTION 6. APPOINTMENTS AND SALARIES. The City Manager is hereby authorized to appoint, in accordance with the applicable provisions of the Modesto Municipal Code and Personnel Rules and within the limits of funds budgeted therefor, any person to a position in a class for which he is the appointing authority and for which the salary is herein provided, to designate the definite salary rate or salary step at which such person is appointed, and the salary so designated is hereby fixed as the salary of such employee for the position.

SECTION 7. SPECIAL SALARY RATES. The City Manager is further authorized, subject to budgetary appropriation control by the City Council, to fix the salary range or rate for part-time or special positions in the Unclassified Service for which he is the appointing authority and which are not designated herein.

The City Manager is further authorized, subject to budgetary limitations, to approve salaries for police personnel serving in special assignments made by the Chief of Police as police investigators or juvenile officers in the salary range ten (10%) percent above that established for the classification of policeman.

The City Manager is further authorized, subject to budgetary limitations, to approve salaries for police lieutenants serving in special assignments made by the Chief of Police as police division commanders in the salary range five (5%) percent above that established for the classification of police lieutenant.

SECTION 8. DIFFERENTIAL PAY. An employee who is assigned to one of the positions enumerated below shall be paid in addition to the salary fixed and established for the class title and pay range to which his position has been allocated, additional compensation at the rate of five (5%) percent of the compensation which he would otherwise be entitled to receive. Such additional compensation shall not be paid to any person employed on a temporary or part-time (hourly or per diem pay) basis.

1. Public Works Maintenance Mechanic - who is regularly assigned as a Night Mechanical Sweeper Operator.
2. Laborer - who is regularly assigned as a Night Hand Sweeper.

SECTION 9. PART-TIME EMPLOYMENT. Employees appointed to any of the positions referred to herein who, with the approval of the City Manager, regularly work less hours per week than established for their class by Rule 13.1 of the Personnel Rules, shall be paid in approximate proportion of the time worked.

SECTION 10. EFFECTIVE DATE. The schedule of salary rates and ranges, and the compensation fixed for classes of positions by this resolution shall be effective on and after June 27, 1972.

SECTION 11. REPEALS. Resolutions No. 71-632, 71-706, 71-1099 and 72-227 are hereby rescinded.

adjourned

The foregoing resolution was introduced at ~~an~~ regular meeting of the Council of the City of Modesto held on the 27th day of June, 1972, by Councilman Elliott, who moved its adoption, which motion being

duly seconded by Councilman Dixon, was upon roll call carried and the resolution adopted by the following vote:

AYES: Councilmen: Dixon, Elliott, Newton, Simon, Smith,  
Mayor Davies

NOES: Councilmen: None

ABSENT: Councilmen: Dunlap

ATTEST: W. T. Chynoweth  
W. T. CHYNOWETH, City Clerk

(SEAL)

APPROVED AS TO FORM:

By Elwyn L. Johnson  
ELWYN L. JOHNSON, City Attorney

CITY OF MODESTO

SCHEDULE OF SALARY RANGES IN CITY SERVICE

1972-73

Bi-Weekly

Monthly

<u>Range No.</u>	<u>A</u>	<u>B</u>	<u>C</u>	<u>D</u>	<u>E</u>	<u>Range No.</u>	<u>A</u>	<u>B</u>	<u>C</u>	<u>D</u>	<u>E</u>
10	187	196	206	217	227	10	407	426	448	472	494
10.5	192	201	211	222	233	10.5	417	437	459	483	507
11	196	206	217	227	239	11	426	448	472	494	520
11.5	201	211	222	233	245	11.5	437	459	483	507	533
12	206	217	227	239	251	12	448	472	494	520	546
12.5	211	222	233	245	257	12.5	459	483	507	533	559
13	217	227	239	251	263	13	472	494	520	546	572
13.5	222	233	245	257	270	13.5	483	507	533	559	587
14	227	239	251	263	276	14	494	520	546	572	600
14.5	233	245	257	270	283	14.5	507	533	559	587	615
15	239	251	263	276	290	15	520	546	572	600	630
15.5	245	257	270	283	297	15.5	533	559	587	615	646
16	251	263	276	290	305	16	546	572	600	630	663
16.5	257	270	283	297	312	16.5	559	587	615	646	678
17	263	276	290	305	320	17	572	600	630	663	696
17.5	270	283	297	312	328	17.5	587	615	646	678	713
18	276	290	305	320	336	18	600	630	663	696	730
18.5	283	297	312	328	344	18.5	615	646	678	713	748
19	290	305	320	336	353	19	630	663	696	730	767
19.5	297	312	328	344	362	19.5	646	678	713	748	787
20	305	320	336	353	370	20	663	696	730	767	804
20.5	312	328	344	362	380	20.5	678	713	748	787	826
21	320	336	353	370	389	21	696	730	767	804	846
21.5	328	344	362	380	399	21.5	713	748	787	826	867
22	336	353	370	389	408	22	730	767	804	846	887
22.5	344	362	380	399	419	22.5	748	787	826	867	911
22.7	348	365	383	402	422	22.7	757	794	833	874	917
23	353	370	389	408	429	23	767	804	846	887	933
23.5	362	380	399	419	439	23.5	787	826	867	911	954
23.7	365	383	402	422	444	23.7	794	833	874	917	965
24	370	389	408	429	450	24	804	846	887	933	978
24.5	380	399	419	439	461	24.5	826	867	911	954	1002
24.7	383	402	422	444	466	24.7	833	874	917	965	1013
25	389	408	429	450	473	25	846	887	933	978	1028
25.5	399	419	439	461	484	25.5	867	911	954	1002	1052
25.7	402	422	444	466	489	25.7	874	917	965	1013	1063
26	408	429	450	473	496	26	887	933	978	1028	1078
26.5	419	439	461	484	509	26.5	911	954	1002	1052	1107
26.7	422	444	466	489	513	26.7	917	965	1013	1063	1115
27	429	450	473	496	521	27	933	978	1028	1078	1133
27.5	439	461	484	509	534	27.5	954	1002	1052	1107	1167
27.7	444	466	489	513	539	27.7	965	1013	1063	1115	1172
28	450	473	496	521	547	28	978	1028	1078	1133	1189

EXHIBIT "A"

PERSONNEL OFFICE

ALPHABETICAL LISTING  
OF  
CLASSIFICATIONS IN MODESTO CITY SERVICE  
1972-73  
(Effective 6-27-72)

<u>Title of Classification</u>	<u>Range No.</u>	<u>Title of Classification</u>	<u>Range No.</u>
Account Clerk	14.5	Electrician	23.5
Account Clerk, Senior	18.5	Electrician Leadman	24.5
Accountant	26	Engineering Aide	20.5
Accountant, Junior	22.5	Engineering Aide, Junior	17.5
Accountant, Senior	29	Engineering Aide, Principal	26
Administrative Assistant	26	Engineering Aide, Senior	23.5
Airport Manager	26.5	Equipment Mechanic	21.5
Assistant City Attorney	34	Equipment Mechanic, Senior	22.5
Assistant City Clerk	20.5	Equipment Serviceman	18.5
Assistant Dir. of Public Works	34		
Assistant Fire Chief	31.7	Fire Chief	35.7
Assistant Planner	26	Fire Engineer	23.7
Assistant Poundmaster	17.5	Fire Lieutenant	25.7
Assistant to City Manager/ Personnel Officer	31.5	Fireman	22.7
Associate Civil Engineer	32	Golf Course Maint. Foreman	25
Associate Planner	29		
		Heavy Equipment Operator	20.5
Battalion Chief	28.7		
Building Inspector	25	Janitor	14.5
Building Inspector, Senior	27	Junior Civil Engineer	26
Building Maintenance Foreman	22		
		Laboratory Technician	20.5
Chief Building Official	32	Laborer	16.5
Chief Electrician	27		
Chief of Police	36.7	Office Machine Operator	16
City Attorney	N/A	Office Machine Supervisor	19
City Clerk and Auditor	30.5		
City Manager	N/A	Parks and Recreation Supt.	28.5
Civil Engineering Assistant	28	Parks Foreman	25
Clerk, Intermediate	13	Parks Leadman	22
Clerk, Junior	10	Parks Maintenance Man	18.5
Construction Inspector	25	Parks Maintenance Mechanic	19.5
		Planning Aide	20.5
Data Processing Supervisor	22.5	Planning Aide, Junior	17.5
Deputy City Manager	39.5	Planning Aide, Senior	23.5
Director of Finance	35.5	Police Captain	32.2
Director of Parking & Traffic	36	Police Lieutenant	29.7
Director of Parks & Recreation	35	Police Property Clerk	17.5
Director of Planning	36	Police Records Supervisor	24.5
Director of Public Works and City Engineer	39.5	Police Sergeant	27.7
		Policeman	24.7

EXHIBIT "B"

<u>Title of Classification</u>	<u>Range No.</u>
Policewoman	24.7
Poundmaster	20.5
Property Agent	27
Public Works Foreman	25
Public Works Leadman	22
Public Works Maintenance Man	18.5
Public Works Maint. Mechanic	19.5
Public Works Maintenance Supt.	27
Purchasing Officer	27.5
Radio-Telephone Operator	19.5
Recreation Supervisor I	23.5
Secretary	18.5
Secretary to City Attorney	20.5
Secretary to City Manager	21.5
Senior Planner	32
Shop Foreman	25
Stenographer Clerk, Inter.	14.5
Stenographer Clerk, Junior	11
Stores & Equipment Clerk	19.5
Stores & Equipment Supervisor	22.5
Supervisor of General Services	23.5
Telephone Oper. - Receptionist	13
Traffic Painter	20.5
Tree Foreman	25
Tree Leadman	22
Tree Trimmer	20.5
Tree Trimmer Aide	19.5
Typist Clerk, Intermediate	13
Typist Clerk, Junior	10
Water Quality Control Foreman	25
Water Quality Control Opr. I	18.5
Water Quality Control Opr. II	21.5
Water Quality Control Supt. :	29
Zoning Inspector	25

Total number of classification in City  
Service - 106

MODESTO CITY COUNCIL  
RESOLUTION NO. 72-823-A

A RESOLUTION SETTING TIME AND PLACE FOR HEARING REQUEST OF SYLVAN IMPROVEMENT CLUB, THE LOEB INVESTMENT CO., FRANCIS P. ATTEBERRY AND MABEL J. MASELLIS TO APPEAL THE DENIAL OF THE PLANNING COMMISSION TO REZONE FROM R-1 TO H-1 PROPERTY NORTH OF SYLVAN AVENUE AND EAST OF McHENRY AVENUE

BE IT HEREBY RESOLVED by the Council of the City of Modesto that July 24, 1972 , at 8:25 P.M. in the Council Chambers, City Hall, 801 Eleventh Street, Modesto, California is hereby set as the time and place for consideration of request of Sylvan Improvement Club, The Loeb Investment Co., Francis P. Atteberry and Mabel J. Masellis to appeal the denial of the Planning Commission to rezone from R-1 to H-1 property north of Sylvan Avenue and east of McHenry Avenue.

The foregoing resolution was introduced at a regular meeting of the Council of the City of Modesto held on the 3rd day of July , 1972 , by Councilman Simon , who moved its adoption, which motion being duly seconded by Councilman Elliott , was upon roll call carried and the resolution adopted by the following vote:

AYES: Councilmen: Dunlap, Elliott, Newton, Simon, Mayor Davies

NOES: Councilmen: None

ABSENT: Councilmen: Dixon, Smith

ATTEST:

  
\_\_\_\_\_  
W. T. CHYNOWETH, City Clerk

MODESTO CITY COUNCIL  
RESOLUTION NO. 72-824

A RESOLUTION ACCEPTING WITH REGRET THE RESIGNATION OF ROBERT D. YOUNG AS A MEMBER OF THE FARM-CITY ADVISORY COMMITTEE

WHEREAS, Robert D. Young has served as a member of the Farm-City Advisory Committee since May 13, 1968; and

WHEREAS, Mr. Young has tendered his resignation from the Farm-City Advisory Committee effective July 3, 1972; and

WHEREAS, Mr. Young has been a devoted and sincere public servant and has contributed greatly to our civic progress.

NOW, THEREFORE, BE IT RESOLVED by the Council of the City of Modesto that the resignation of Mr. Young from the Farm-City Advisory Committee is hereby accepted with regret, and

BE IT FURTHER RESOLVED that the Council, on its own behalf, and on behalf of the Citizens of Modesto, hereby expresses its sincere appreciation to Mr. Young for his outstanding service to the community.

The foregoing resolution was introduced at a regular meeting of the Council of the City of Modesto held on the 3rd day of July, 1972, by Councilman Simon , who moved its adoption, which motion being duly seconded by Councilman Elliott , was upon roll call carried and the resolution adopted by the following vote:

AYES: Councilmen: Dunlap, Elliott, Newton, Simon,  
Mayor Davies

NOES: Councilmen: None

ABSENT: Councilmen: Dixon, Smith

ATTEST:

  
W. T. CHYNOWETH, City Clerk

MODESTO CITY COUNCIL  
RESOLUTION NO. 72-825

A RESOLUTION GRANTING A REVOCABLE ENCROACHMENT PERMIT TO STANISLAUS FOOD PRODUCTS TO PERMIT CONSTRUCTION OF CONCRETE SLAB ACROSS 12TH STREET BETWEEN B AND D STREETS

WHEREAS, Stanislaus Food Products, in a letter dated June 28, 1972, asked permission to construct a 12-foot wide concrete slab across 12th Street, between B and D Streets, to be used by its lift trucks; and

WHEREAS, the Director of Public Works in a memorandum dated July 7, 1972 has recommended that a revocable encroachment permit be granted to permit construction of the requested 12-foot wide concrete slab across 12th Street, between B and D Streets, subject to certain conditions.

NOW, THEREFORE, BE IT RESOLVED by the Council of the City of Modesto as follows:

1. An encroachment permit, revocable upon demand of the City of Modesto, is hereby granted to said applicant to permit construction of a 12-foot wide concrete slab across 12th Street/<sup>between</sup> B and D Streets.
2. The concrete slab shall be constructed in accordance with the plan submitted by Stanislaus Food Products in a letter dated June 28, 1972, on file in the office of the Director of Public Works.
3. The company, during the term of this permit, shall indemnify and hold the City and its officers, agents and employees harmless from any and all liabilities, damages, costs and charges of any kind or character arising out of, relating to or in any way connected with the exercise of the rights granted by this agreement.
4. Permittee shall agree to defend, at its own cost and expense, any and all law suits that may arise out of, relate to, or be connected in any way with the exercise of the rights granted by the permit.
5. Permittee shall agree to comply with all laws, ordinances and regulations of the City of Modesto, County of Stanislaus, and State of California that relate to or affect the rights granted by the permit.

6. Permittee shall furnish insurance in the amount of \$100,000/ \$300,000 public liability and \$25,000 property damage to cover the liability assumed by this permit. Evidence of such insurance shall be posted with the City Clerk. Such insurance shall contain a contractual liability endorsement and shall provide for ten (10) days' notice to the City prior to cancellation or material change in its terms.

7. Company shall agree to maintain the concrete slab in good repair during the term of the permit and will remove the slab at the expiration of the term of the permit and restore the area to its present condition.

8. This permit shall be revocable by the City Council by giving sixty (60) days' notice.

9. Permittee shall have ten (10) days from and after the date of this letter within which to file written acceptance of this permit and no rights shall be conferred hereby until said acceptance is filed.

The foregoing resolution was introduced at a regular meeting of the Council of the City of Modesto held on July 3, 1972, by Councilman Simon, who moved its adoption, which motion being duly seconded by Councilman Elliott, was upon roll call carried and the resolution adopted by the following vote:

AYES: Councilmen: Dunlap, Elliott, Newton, Simon,  
Mayor Davies

NOES: Councilmen: None

ABSENT: Councilmen: Dixon, Smith

ATTEST:

  
W. T. CHYNOWETH, City Clerk

MODESTO CITY COUNCIL  
RESOLUTION NO. 72-826

A RESOLUTION APPROVING PLANS AND SPECIFICATIONS AND AUTHORIZING CALL FOR BIDS FOR THE IMPROVEMENT OF ROSE AVENUE FROM SCENIC DRIVE TO BRIGGSMORE AVENUE

BE IT HEREBY RESOLVED by the Council of the City of Modesto as follows:

SECTION 1. The plans and specifications for the improvement of Rose Avenue from Scenic Drive to Briggsmore Avenue

copies of which are on file, are hereby accepted and approved.

SECTION 2. The City Clerk is hereby authorized to call for public competitive sealed bids for the above named project, to be opened in the office of the City Clerk, 801 11th Street, in the City of Modesto, on July 18, 1972 at 10:00 A.M. and the City Clerk is hereby directed to give notice inviting such sealed bids in the time, form, and manner provided by law.

SECTION 3. After the bids are opened, they shall be tabulated and analyzed and a report submitted to the Council at its next regular meeting.

The foregoing resolution was introduced at a regular meeting of the Council of the City of Modesto held on the 3rd day of July, 1972, by Councilman Simon, who moved its adoption, which motion being duly seconded by Councilman Elliott, was upon roll call carried and the resolution adopted by the following vote:

AYES: Councilmen: Dunlap, Elliott, Newton, Simon, Mayor Davies

NOES: Councilmen: None

ABSENT: Councilmen: Dixon, Smith

ATTEST:

  
W. T. CHYNOWETH, City Clerk

MODESTO CITY COUNCIL  
RESOLUTION NO. 72-827

A RESOLUTION APPROVING UMBRELLA INSURANCE COVERAGE IN AMOUNT OF \$5,000,000 WITH MIDLAND INSURANCE COMPANY

BE IT RESOLVED by the Council of the City of Modesto that umbrella insurance coverage in amount of \$5,000,000 with the Midland Insurance Company for a period of one year, effective July 15, 1972 at 12:01 A.M., is hereby approved.

The foregoing resolution was introduced at a regular meeting of the Council of the City of Modesto held on July 3, 1972, by Councilman Newton, who moved its adoption, which motion being duly seconded by Councilman Dixon, was upon roll call carried and the resolution adopted by the following vote:

AYES: Councilmen: Dixon, Dunlap, Elliott, Newton, Mayor Davies  
NOES: Councilmen: None  
ABSENT: Councilmen: Simon, Smith

ATTEST:

  
\_\_\_\_\_  
W. T. CHYNOWETH, City Clerk

MODESTO CITY COUNCIL  
RESOLUTION NO. 72- 828

A RESOLUTION AUTHORIZING APPLICATION FOR A \$59,320.00 GRANT MADE AVAILABLE THROUGH THE OMNIBUS CRIME CONTROL AND SAFE STREETS ACT OF 1968 ADMINISTERED BY THE CALIFORNIA COUNCIL ON CRIMINAL JUSTICE, AND RESCINDING RESOLUTION NO. 72-774.

WHEREAS, the City of Modesto desires to continue a Community Response to Drug Abuse through Head Rest, Inc., to be funded in part from funds made available through the Omnibus Crime Control and Safe Street Act of 1968 administered by the California Council on Criminal Justice,

NOW, THEREFORE, BE IT RESOLVED that the Council of the City of Modesto authorizes Head Rest, Inc., to submit the attached Application for Grant for Law Enforcement Purposes to the California Council on Criminal Justice for its consideration.

BE IT FURTHER RESOLVED that in the event that the California Council on Criminal Justice consents to fund the project, the City Manager is authorized to execute the contract on behalf of the City of Modesto.

The City of Modesto shall act as fiscal agent and shall receive and disburse funds and account for said funds in accordance with the grant provisions.

BE IT FURTHER RESOLVED that the City of Modesto will seek funds after the expiration of grant funds to continue the project until it is no longer deemed necessary.

BE IT FURTHER RESOLVED that the grant funds received hereunder shall not be used to supplant ongoing law enforcement expenditures.

BE IT FURTHER RESOLVED that Resolution No. 72-774 adopted on June 19, 1972, is hereby rescinded.

The foregoing resolution was introduced at a regular meeting of the Council of the City of Modesto held on the 3rd day of July, 1972, by Councilman Simon, who moved its adoption, which motion being duly seconded by Councilman Elliott, was upon roll call carried and the resolution adopted by the following vote:

AYES: Councilmen: Dunlap, Elliott, Newton, Simon,  
Mayor Davies

NOES: Councilmen: None

ABSENT: Councilmen: Dixon, Smith

ATTEST:

(SEAL)

  
W. T. CHYNOWETH, City Clerk

APPROVED AS TO FORM:

By   
ELWYN L. JOHNSON, City Attorney

MODESTO CITY COUNCIL  
RESOLUTION NO. 72-829

LETTER

A RESOLUTION APPROVING/AGREEMENT BETWEEN THE CITY OF MODESTO AND THE FLINTKOTE COMPANY FOR USE OF CITY-OWNED PROPERTIES ON NEEDHAM IMPROVEMENT PROJECT


BE IT HEREBY RESOLVED by the Council of the City of Modesto  
letter  
that the/agreement between the City of Modesto and The Flintkote  
Company  
for use of city-owned properties on Needham improvement project  
be, and it is hereby approved.

letter  
BE IT FURTHER RESOLVED that the execution of said/agreement  
by the designated city officials be authorized.

The foregoing resolution was introduced at a regular meeting  
of the Council of the City of Modesto held on the 3rd day of  
July, 1972, by Councilman Simon, who moved its  
adoption, which motion being duly seconded by Councilman Elliott,  
was upon roll call carried and the resolution adopted by the  
following vote:

AYES: Councilmen: Dunlap, Elliott, Newton, Simon,  
Mayor Davies  
NOES: Councilmen: None  
ABSENT: Councilmen: Dixon, Smith

ATTEST:

  
W. T. CHYNOWETH, City Clerk

MODESTO CITY COUNCIL  
RESOLUTION NO. 72-830

A RESOLUTION SETTING TIME AND PLACE FOR HEARING REQUEST BY RAYMOND LIMA FOR AN ENCROACHMENT PERMIT TO CONSTRUCT A BRICK WALL 4½" BEHIND THE SIDEWALK IN THE PUBLIC RIGHT OF WAY AT 1628 COLLEGE AVENUE

BE IT HEREBY RESOLVED by the Council of the City of Modesto that July 10, 1972 , at 7:50 P.M. in the Council Chambers, City Hall, 801 Eleventh Street, Modesto, California is hereby set as the time and place for consideration of request by Raymond Lima for an encroachment permit to construct a brick wall 4½" behind the sidewalk in the public right of way at 1628 College Avenue.

The foregoing resolution was introduced at a regular meeting of the Council of the City of Modesto held on the 3rd day of July , 1972 , by Councilman Simon , who moved its adoption, which motion being duly seconded by Councilman Elliott , was upon roll call carried and the resolution adopted by the following vote:

AYES: Councilmen: Dunlap, Elliott, Newton, Simon,  
Mayor Davies

NOES: Councilmen: None

ABSENT: Councilmen: Dixon, Smith

ATTEST:

  
\_\_\_\_\_  
W. T. CHYNOWETH, City Clerk

MODESTO CITY COUNCIL  
RESOLUTION NO. 72-831

A RESOLUTION AMENDING SECTION 13.5 OF THE  
PERSONNEL RULES RELATING TO SICK LEAVE.

WHEREAS, Section 1202 of Article XII of the Charter of the City of Modesto provides that the Personnel System provided by said Article shall be implemented by such rules and regulations governing the administration thereof as are adopted by the City Council upon recommendation of the City Manager, and

WHEREAS, the City Council has reviewed said amendment to the Personnel Rules as recommended by the City Manager and finds that said amendment promotes the purposes and objectives of the Personnel System,

NOW, THEREFORE, BE IT RESOLVED by the Council of the City of Modesto as follows:

SECTION 1. That Section 13.5 of the Personnel Rules be amended to read as follows:

13.5 Sick Leave

After completing three months of continuous service, an employee shall be entitled to paid sick leave at the rate of one working day for each completed calendar month of service, counted from the original appointment. Sick leave credit shall not continue to accrue to an employee absent from duty on any leave other than vacation leave or temporary military leave. Unused sick leave time may be accrued not to exceed one hundred eighty-four days. Sick leave shall be considered a privilege to be allowed only in case of sickness, disability, or quarantine. Paid sick leave shall not be given for any absence from duty due to an injury or illness arising out of or incurred in connection with outside employment. In order to receive sick leave pay, an employee must notify his supervisor or the Personnel Office not later than four hours after the start of the work day. When absent more than three work days, the employee shall file a physician's certificate or a personal affidavit with the Director of Personnel stating the cause of the absence. He may be required to file such certificate in cases of less than three work days' absence.

Leave for disability covered by workmen's compensation shall be charged against the employee's accrued sick leave and the employee shall receive full pay to the extent of his sick leave credit. Compensation insurance checks shall be endorsed to the city while full salary is paid. When sick leave is exhausted, the employee shall receive the compensation insurance check. Sick leave shall be charged at a rate proportional to the city's actual contribution to the full salary. This provision shall be modified for police and fire personnel to the extent necessary to conform to the provisions of Section 4850 of the State Labor Code. An employee whose sick leave has expired because of an on-the-job injury may be granted additional sick leave upon recommendation of the City Manager and approval of the City Council.

Employees terminating their city employment or being terminated shall forfeit all unused sick leave benefits, as of the terminal date. Former employees re-employed by the city shall receive no credit for prior service in determination of sick leave or vacation benefits.

SECTION 2. This resolution shall apply retroactively on and after July 1, 1972.

The foregoing resolution was introduced at a regular meeting of the Council of the City of Modesto held on the 3rd day of July, 1972, by Councilman Simon, who moved its adoption, which motion being duly seconded by Councilman Elliott, was upon roll call carried and the resolution adopted by the following vote:

AYES: Councilmen: Dunlap, Elliott, Newton, Simon,  
Mayor Davies

NOES: Councilmen: None

ABSENT: Councilmen: Dixon, Smith

ATTEST:

  
\_\_\_\_\_  
W. T. CHYNOWETH, City Clerk

(SEAL)

APPROVED AS TO FORM:

By   
ELWYN L. JOHNSON, City Attorney

MODESTO CITY COUNCIL  
RESOLUTION NO. 72- 832

A RESOLUTION AMENDING SECTION 1 OF RESOLUTION NO. 69-871 ENTITLED 'A RESOLUTION AMENDING SECTION 1(a) AND SECTION 2 OF RESOLUTION NO. 62-29 ENTITLED 'A RESOLUTION ESTABLISHING ONE-WAY STREETS AND ALLEYS AND ANGLE PARKING IN THE CITY OF MODESTO AND RESCINDING RESOLUTION NO. 59-191, ENTITLED 'A RESOLUTION ESTABLISHING PARKING METER ZONES, ONE-WAY STREETS AND ALLEYS AND ANGLE PARKING IN THE CITY OF MODESTO AND RESCINDING ALL PRIOR RESOLUTIONS AND REGULATIONS RELATING THERETO', AND RESCINDING ALL SUBSEQUENT RESOLUTIONS AND REGULATIONS RELATING THERETO', AND RESCINDING RESOLUTIONS NO. 67-888 AND 67-451. "

BE IT RESOLVED by the Council of the City of Modesto as follows:

SECTION 1. Section 1 of Resolution No. 69-871 entitled 'A Resolution Amending Section 1(a) and Section 2 of Resolution No. 62-29 entitled 'A Resolution Establishing One-Way Streets and Alleys and Angle Parking in the City of Modesto and Rescinding Resolution No. 59-191, entitled 'A Resolution Establishing Parking Meter Zones, One-Way Streets and Alleys and Angle Parking in the City of Modesto and Rescinding All Prior Resolutions and Regulations Relating Thereto', and Rescinding All Subsequent Resolutions and Regulations Relating Thereto' and Rescinding Resolutions No. 67-888 and 67-451,' is hereby amended to read as follows:

Section 1(a) - One-Way Streets:

5th Street, from Maze Boulevard to Sierra Drive (southerly direction)  
6th Street, from E Street to M Street (northerly direction)  
14th Street, from D Street to Needham Street (southeasterly direction)  
15th Street, from Burney Street to Needham Street (northwesterly direction)  
17th Street, from G Street to J Street (southeasterly direction)  
19th Street, from Burney Street to H Street (northwesterly direction)  
California Street, from Jefferson Street to Paradise Road (westerly direction)  
Downey Avenue, from Burney Street to 19th Street (westerly direction)  
Downey Avenue, from I Street to McHenry Avenue (westerly direction)  
First Street, from G Street to H Street (southeasterly direction)  
G Street, from First Street to Burney Street (northeasterly direction)  
Grand Street, from D Street to Las Flores Avenue (easterly direction)  
H Street, from First Street to 19th Street (southwesterly direction)  
Haddon Avenue, from La Loma Avenue to Santa Barbara Avenue (easterly  
direction)  
Jennie Street, from Burney Street to Las Flores Avenue (westerly direction)  
K Street, from 9th Street to Needham Street (northeasterly direction)

L Street, from 9th Street to Needham Street (southwesterly direction)

La Loma Avenue, from Burney Street to H Street (northwesterly direction)

Sycamore Avenue (east portion), from Griswold Avenue to north side of Block 724 (northerly direction)

Sycamore Avenue (west portion), from Griswold Avenue to north side of Block 724 (southerly direction)

SECTION 2. The provisions of this resolution shall become effective upon adoption except as they apply to Grand Street, Jennie Street, K Street, L Street, 14th Street and 15th Street. The provisions of this resolution as they apply to Grand Street, Jennie Street, K Street, L Street, 14th Street and 15th Street shall become effective and be in full force and operation when proper signs are posted by the State of California, Department of Public Works, Division of Highways.

SECTION 3. The Director of Parking and Traffic is hereby directed to implement the provisions of this resolution.


The foregoing resolution was introduced at a regular meeting of the Council of the City of Modesto held on the 3rd day of July, 1972, by Councilman Simon, who moved its adoption which motion being duly seconded by Councilman Elliott, was upon roll call carried and the resolution adopted by the following vote:

AYES: Councilmen: Dunlap, Elliott, Newton, Simon,  
Mayor Davies

NOES: Councilmen: None

ABSENT: Councilmen: Dixon, Smith

ATTEST:

  
W. T. CHYNOWETH, City Clerk

(SEAL)

APPROVED AS TO FORM:

By   
ELWYN L. JOHNSON, City Attorney

MODESTO CITY COUNCIL  
RESOLUTION NO. 72-833

A RESOLUTION ACCEPTING IMPROVEMENTS IN TULLY MANOR NO. 6 SUBDIVISION  
AND AUTHORIZING RELEASE OF SUBDIVISION BONDS

WHEREAS, Tully Manor Enterprises, a partnership, have filed subdivision improvement bonds for faithful performance and labor and materials in the amount of \$91,000 and \$45,500 respectively to guarantee improvements in Tully Manor No. 6 Subdivision; and

WHEREAS, the Director of Public Works in a memorandum dated June 29, 1972 indicates that all work required by the subdivision agreement has been completed to the satisfaction of the Public Works Department; and

WHEREAS, the Director of Public Works has indicated that it would be in order for the City Council to accept the improvements in said subdivision as complete and authorize the City Clerk to file a notice of completion and release the bonds upon expiration of the statutory periods.

NOW, THEREFORE, BE IT RESOLVED by the Council of the City of Modesto:

1. The improvements of Tully Manor No. 6 Subdivision are hereby accepted.
2. The City Clerk is hereby authorized to release the bond for faithful performance in the amount of \$91,000 upon recordation of notice of completion.
3. The City Clerk is hereby authorized to release the bond for labor and materials in amount of \$45,500 upon expiration of the statutory period.

The foregoing resolution was introduced at a regular meeting of the Council of the City of Modesto held on the 3rd day of July, 1972, by Councilman Simon, who moved its adoption, which motion being duly seconded by Councilman Elliott, was upon roll call carried and the resolution adopted by the following vote:

AYES: Councilmen: Dunlap, Elliott, Newton, Simon,  
Mayor Davies  
NOES: Councilmen: None  
ABSENT: Councilmen: Dixon, Smith

ATTEST:

  
W. T. CHYNOWETH, City Clerk

MODESTO CITY COUNCIL  
RESOLUTION NO. 72-834  
EXTENSION OF

A RESOLUTION APPROVING/AGREEMENT BETWEEN THE CITY OF MODESTO AND STATE OF CALIFORNIA, OFFICE OF EMERGENCY SERVICES, COVERING ASSIGNMENT OF OES PUMPER NO. 115 WHICH IS STATIONED WITH THE MODESTO FIRE DEPARTMENT

BE IT HEREBY RESOLVED by the Council of the City of Modesto extension of that the/agreement between the City of Modesto and State of California, Office of Emergency Services,


~~for~~ covering assignment of OES Pumper No. 115 which is stationed with the Modesto Fire Department be, and it is hereby approved.

BE IT FURTHER RESOLVED that the execution of said/agreement extension of by the designated city officials be authorized.

The foregoing resolution was introduced at a regular meeting of the Council of the City of Modesto held on the 3rd day of July, 1972, by Councilman Simon, who moved its adoption, which motion being duly seconded by Councilman Elliott, was upon roll call carried and the resolution adopted by the following vote:

AYES: Councilmen: Dunlap, Elliott, Newton, Simon,  
Mayor Davies  
NOES: Councilmen: None  
ABSENT: Councilmen: Dixon, Smith

ATTEST:

  
W. T. CHYNOWETH, City Clerk

MODESTO CITY COUNCIL  
RESOLUTION NO. 72-835

A RESOLUTION CERTIFYING TO THE BOARD OF SUPERVISORS OF THE COUNTY OF STANISLAUS THE AMOUNT OF MONEY NEEDED BY THE CITY OF MODESTO FOR THE PAYMENT OF PRINCIPAL AND INTEREST ON BONDS OF THE MODESTO MUNICIPAL SEWER DISTRICT NO. 1.

WHEREAS, pursuant to Section 4614.13 of the Health and Safety Code, notice is required to be given by the City of Modesto to the Board of Supervisors of the County of Stanislaus of the amount of money needed to be raised through taxation for the payment of principal and interest on bonds of the Modesto Municipal Sewer District No. 1, and

WHEREAS, pursuant to Section 4614.13 of the Health and Safety Code, the City of Modesto has determined that the total amount needed by it for the payment of principal and interest on the bonds of the Modesto Municipal Sewer District No. 1 is \$ 163,295.00, and

WHEREAS, the City of Modesto desires that the Board of Supervisors of the County of Stanislaus levy and collect taxes upon the taxable property in said Modesto Municipal Sewer District No. 1 sufficient to raise the amount which is so certified, and that the County Auditor, in accordance with Section 4614.13, compute the rate of taxation needed to raise the sum of \$ 163,295.00 for the payment of principal and interest on the bonds of said district,

NOW, THEREFORE, BE IT RESOLVED by the Council of the City of Modesto, in accordance with the above-mentioned Section 4614.13 of the Health and Safety Code, that it does hereby certify to the Board of Supervisors of the County of Stanislaus that the amount of \$ 163,295.00 is needed by the City of Modesto for the payment of principal and interest on the bonds of the Modesto Municipal Sewer District,

BE IT FURTHER RESOLVED by the Council of the City of Modesto that it requests the Board of Supervisors of the County of Stanislaus to levy and collect taxes upon the taxable property in said Modesto Municipal Sewer District No. 1 sufficient to raise the amount of \$ 163,295.00, and that it requests the County Auditor of said county to compute the rate of taxation needed to raise the sum of \$ 163,295.00 for the payment of principal and interest on the bonds of said district.

The foregoing resolution was introduced at a regular meeting of the Council of the City of Modesto held on the 3rd day of July, 1972, by Councilman Simon, who moved its adoption, which motion being duly seconded by Councilman Elliott, was upon roll call carried and the resolution adopted by the following vote:

AYES: Councilmen: Dunlap, Elliott, Newton, Simon,  
Mayor Davies

NOES: Councilmen: None

ABSENT: Councilmen: Dixon, Smith

ATTEST: W. T. Chynoweth  
W. T. CHYNOWETH, City Clerk

(SEAL)

APPROVED AS TO FORM:

By Elwyn L. Johnson  
ELWYN L. JOHNSON, City Attorney

MODESTO CITY COUNCIL  
RESOLUTION NO. 72-836

A RESOLUTION SETTING THE TIME AND PLACE FOR A PUBLIC HEARING BEFORE THE COUNCIL OF THE CITY OF MODESTO ON A PROPOSED AMENDMENT TO SECTION 13-3-9 OF THE ZONING MAP (Commission initiated) (Fudenna)

WHEREAS, the Modesto City Planning Commission held a public hearing on June 20, 1972, in the Council Chambers, City Hall, for the purpose of considering an amendment to Section 13-3-9 of the Zoning Map as initiated by the Planning Commission to rezone P-D(59) to One-Family Residential Zone, R-1, property located on the west side of Prescott Road, south of Andrew Avenue the following described property:

SEE EXHIBIT "A" ATTACHED

and

WHEREAS, the said Planning Commission after hearing evidence both oral and documentary on the proposed amendment, adopted Resolution No. 72-83 recommending to the Council that rezoning of the property described above is required by public necessity, convenience and general welfare;

NOW, THEREFORE, BE IT RESOLVED by the Council of the City of Modesto that a public hearing on the proposed amendment to Section 13-3-9 of the Zoning Map be set for July 24, 1972 at 8:35 P.M. in the Council Chambers, City Hall, 801 11th Street, Modesto, California, to consider the proposed rezoning as recommended by the Modesto City Planning Commission.

The foregoing resolution was introduced at a regular meeting of the Council of the City of Modesto held on the 3rd day of July, 1972, by Councilmen Simon, who moved its adoption, which motion being duly seconded by Councilman Elliott, was upon roll call carried and the resolution adopted by the following vote:

AYES: Councilmen: Dunlap, Elliott, Newton, Simon, Mayor Davies

NOES: Councilmen: None

ABSENT: Councilmen: Dixon, Smith,

ATTEST:

  
W. T. CHYNOWETH, City Clerk

That portion of the Northeast quarter of the Southeast quarter of Section 13, Township 3 South, Range 9 East, Mount Diablo Base and Meridian described as follows:

Commencing at the East quarter corner of said Section 13; thence South  $89^{\circ} 36' 30''$  West along the East and West quarter section lines a distance of 20 feet to a point on the West line of a 40-foot County Road (Prescott Road) and being the true point of beginning of this description; thence continuing South  $89^{\circ} 36' 30''$  West 613.08 feet to the Northwest corner; thence South 132.50 feet; thence East 17.57 feet; thence South 263.50 feet to the Southwest corner; thence North  $89^{\circ} 36' 30''$  East 250.00 feet; thence North  $0^{\circ} 23' 30''$  East 192 feet; thence North  $89^{\circ} 36' 30''$  East 345.51 feet to a point on the West line of Prescott Road; thence northerly along the west line of Prescott Road 204.00 feet to the true point of beginning.

Contains 3.944 acres.

MODESTO CITY COUNCIL  
RESOLUTION NO. 72-837

A RESOLUTION APPROVING APPROPRIATION TRANSFER OF \$390 FOR THE PURCHASE OF A DECIBEL (NOISE) METER

BE IT RESOLVED by the Council of the City of Modesto that the following appropriation transfer(s) are approved:

GENERAL FUND (101)

FROM: Salaries & Wages, Reg. (110-41-101)	\$390.00
TO: Decibel (noise) meter (5404-41-101)	\$390.00

(Preliminary work is being done on the development of a noise ordinance for Modesto by the Public Projects Committee. An essential consideration in such a noise ordinance is a thorough understanding of the noise levels which exist in our community. While we have been fortunate to be able to borrow meters for our initial work, it is desirable that we obtain our own meter.)

The foregoing resolution was introduced at a regular meeting of the Council of the City of Modesto held on the 3rd day of July, 1972, by Councilman Simon, who moved its adoption, which motion being duly seconded by Councilman Elliott, was upon roll call carried and the resolution adopted by the following vote:

AYES: Councilmen: Dunlap, Elliott, Newton, Simon,  
Mayor Davies

NOES: Councilmen: None

ABSENT: Councilmen: Dixon, Smith

ATTEST:

  
W. T. CHYNOWETH, City Clerk

MODESTO CITY COUNCIL  
RESOLUTION NO. 72-838

A RESOLUTION APPROVING APPROPRIATION TRANSFER OF \$432,653 TO PROVIDE FUNDS IN THE 1972-73 BUDGET FOR SALARY INCREASES AND APPLICABLE FRINGE BENEFITS AS AUTHORIZED BY THE CITY COUNCIL ON JUNE 26, 1972

BE IT RESOLVED by the Council of the City of Modesto that the following appropriation transfer(s) are approved:

GENERAL FUND (101)

FROM: General Reserve (60-101)	\$432,653
TO: (See attached Schedule A)	\$432,653

(To provide funds in the 1972-73 Budget for salary increases and applicable fringe benefits as authorized by the City Council on June 26, 1972)

The foregoing resolution was introduced at a regular meeting of the Council of the City of Modesto held on the 3rd day of July, 1972, by Councilman Simon, who moved its adoption, which motion being duly seconded by Councilman Elliott, was upon roll call carried and the resolution adopted by the following vote:

AYES: Councilmen: Dunlap, Elliott, Newton, Simon,  
Mayor Davies

NOES: Councilmen: None

ABSENT: Councilmen: Dixon, Smith

ATTEST:

  
W. T. CHYNOWETH, City Clerk

SALARY APPROPRIATION ADJUSTMENT FOR 1974-75

BEFORE THE HOUSE OF REPRESENTATIVES

Amount	Account No.	Dept.	Fund	Original	Amended	Balance
\$ 5,029	110	8	101	\$ 5,029		
55	120	8			55	
\$ 1,254	110	9		1,254		
43	120	9			43	
3,463	110	13		3,463		
279	120	13			279	
1,844	110	14		1,844		
12	130	14			12	
6	131	14			6	
11,016	110	15		11,016		
392	120	15			392	
6	130	15			6	6
1,765	110	17		1,765		
115	120	17			115	
7,555	110	18		7,555		
1,355	110	19		1,355		
65,158	110	21		65,158		
455	130	21			455	455
93,334	110	22		93,334		
306	120	22			306	
1,642	130	22			1,642	1,642
472	110	26		472		
361	110	29		361		
1,378	110	30		1,378		
41	120	30			41	
4,044	110	31		4,044		
51	120	31			51	
1,207	110	32		1,207		
313	110	33		313		
210	110	34		210		
30	120	34			30	
11,932	110	35		11,932		
1,311	120	35			1,311	
456	130	35			456	456
10,777	110	36		10,777		
64	120	36			64	
32	130	36			32	32
2,570	110	37		2,570		
239	130	37			239	239
4,212	110	38		4,212		
113	120	38			113	
382	130	38			382	382
418	110	39		418		
26	120	39			26	
22,551	110	41		22,551		
293	120	41			293	
12	130	41			12	12
7,035	110	42		7,035		
5,613	110	43		5,613		
129	130	43			129	129
12,269	110	50		12,269		
101	130	50			101	101

Based on increase effective 6-21-74 (Personal Services)

Amount	Account No.	Dept.	Fund	Regular	Part-time	Other	Total
\$ 11,610	110	51	101	11,610			
379	120	51			379		
101	130	51				101	
5,152	110	52		5,152			
101	130	52				101	
9,010	110	53		9,010			
341	120	53			341		
16,632	110	54		16,632			
4,113	110	56		4,113			
580	120	56			580		
917	110	58		917			
6,632	411	64					
20,325	422	64					
17,957	424	64					
28,355	425	64					
26,071	426	64					

# 425,168      # 44,441      # 10,000      # 6,000

June 99,381

# 432,653

MODESTO CITY COUNCIL  
RESOLUTION NO. 72-839

A RESOLUTION APPROVING APPROPRIATION TRANSFER OF \$3,049 TO PROVIDE FUNDS IN THE 1972-73 BUDGET FOR SALARY INCREASES AND APPLICABLE FRINGE BENEFITS AS AUTHORIZED BY THE CITY COUNCIL ON JUNE 26, 1972

BE IT RESOLVED by the Council of the City of Modesto that the following appropriation transfer(s) are approved:

PARKING FUND (209)

FROM: General Reserve (60-209)	\$3,049
TO: (110-57-209)	\$2,333
(411)	\$ 45
422	\$ 150
424	\$ 126
425	\$ 203
426	\$ 192

(To provide funds in the 1972-73 Budget for salary increases and applicable fringe benefits as authorized by the City Council on June 26, 1972)

The foregoing resolution was introduced at a regular meeting of the Council of the City of Modesto held on the 3rd day of July, 19 72, by Councilman Simon, who moved its adoption, which motion being duly seconded by Councilman Elliott, was upon roll call carried and the resolution adopted by the following vote:

AYES: Councilmen: Dunlap, Elliott, Newton, Simon,  
Mayor Davies

NOES: Councilmen: None

ABSENT: Councilmen: Dixon, Smith

ATTEST:

  
W. T. CHYNOWETH, City Clerk

MODESTO CITY COUNCIL  
RESOLUTION NO. 72-840

A RESOLUTION APPROVING APPROPRIATION TRANSFER OF \$5,539 TO PROVIDE FUNDS IN THE 1972-73 BUDGET FOR SALARY INCREASES AND APPLICABLE FRINGE BENEFITS AUTHORIZED BY THE CITY COUNCIL ON JUNE 26, 1972

BE IT RESOLVED by the Council of the City of Modesto that the following appropriation transfer(s) are approved:

CODE ENFORCEMENT FUND (223)

FROM: General Reserve (60-223)	\$5,539
TO: (110-223)	\$4,183
411	\$    70
424	\$   227
425	\$   413
426	\$   646

(To provide funds in the 1972-73 Budget for salary increases and applicable fringe benefits authorized by the City Council on June 26, 1972)


The foregoing resolution was introduced at a regular meeting of the Council of the City of Modesto held on the 3rd day of July, 1972, by Councilman Simon, who moved its adoption, which motion being duly seconded by Councilman Elliott, was upon roll call carried and the resolution adopted by the following vote:

AYES: Councilmen: Dunlap, Elliott, Newton, Simon,  
Mayor Davies

NOES: Councilmen: None

ABSENT: Councilmen: Dixon, Smith

ATTEST:

  
W. T. CHYNOWETH, City Clerk

MODESTO CITY COUNCIL  
RESOLUTION NO. 72-841

A RESOLUTION APPROVING APPROPRIATION TRANSFER OF \$2,918 TO PROVIDE FUNDS IN THE 1972-73 BUDGET FOR SALARY INCREASES AND APPLICABLE FRINGE BENEFITS AS AUTHORIZED BY THE CITY COUNCIL ON JUNE 26, 1972

BE IT RESOLVED by the Council of the City of Modesto that the following appropriation transfer(s) are approved:

AIRPORT FUND (230)

FROM: General Reserve (60-230)	\$2,918
TO: (110-46-230)	\$2,187
411	\$    49
422	\$   164
424	\$   118
425	\$   190
426	\$   210

(To provide funds in the 1972-73 Budget for salary increases and applicable fringe benefits as authorized by the City Council on June 26, 1972)


The foregoing resolution was introduced at a regular meeting of the Council of the City of Modesto held on the 3rd day of July, 1972, by Councilman Simon, who moved its adoption, which motion being duly seconded by Councilman Elliott, was upon roll call carried and the resolution adopted by the following vote:

AYES: Councilmen: Dunlap, Elliott, Newton, Simon,  
Mayor Davies

NOES: Councilmen: None

ABSENT: Councilmen: Dixon, Smith

ATTEST:

  
W. T. CHYNOWETH, City Clerk

MODESTO CITY COUNCIL  
RESOLUTION NO. 72-842

A RESOLUTION APPROVING APPROPRIATION TRANSFER OF \$8,786 TO PROVIDE FUNDS IN THE 1972-73 BUDGET FOR SALARY INCREASES AND APPLICABLE FRINGE BENEFITS AUTHORIZED BY THE CITY COUNCIL ON JUNE 26, 1972

BE IT RESOLVED by the Council of the City of Modesto that the following appropriation transfer(s) are approved:

SERVICE DIVISION WORKING CAPITAL FUND (512)

FROM: General Reserve (60-512)	\$8,786
TO: (110-48-512)	\$6,627
411	\$ 129
422	\$ 480
424	\$ 358
425	\$ 578
426	\$ 614

(To provide funds in the 1972-73 Budget for salary increases and applicable fringe benefits authorized by the City Council on June 26, 1972)


The foregoing resolution was introduced at a regular meeting of the Council of the City of Modesto held on the 3rd day of July, 1972, by Councilman Simon, who moved its adoption, which motion being duly seconded by Councilman Elliott, was upon roll call carried and the resolution adopted by the following vote:

AYES: Councilmen: Dunlap, Elliott, Newton, Simon,  
Mayor Davies

NOES: Councilmen: None

ABSENT: Councilmen: Dixon, Smith

ATTEST:

  
W. T. CHYNOWETH, City Clerk

MODESTO CITY COUNCIL  
RESOLUTION NO. 72-843

A RESOLUTION APPROVING APPROPRIATION TRANSFER OF \$13,961 FOR THE PURCHASE OF RADIOS FOR USE IN THE POLICE DEPARTMENT

BE IT RESOLVED by the Council of the City of Modesto that the following appropriation transfer(s) are approved:

GENERAL FUND (101)

FROM: Radios, Mobile (5412-22-101)	\$9,206
Radios, Portable (5418-22-101)	\$4,755
TO: General Reserve (60-101)	\$13,961

(Funds were carried over in 1972-73 Budget. However, Council approved waiving of formal bid procedure making it possible to purchase items from 1971-72 budget)

The foregoing resolution was introduced at a regular meeting of the Council of the City of Modesto held on the 3rd day of July, 1972, by Councilman Simon, who moved its adoption, which motion being duly seconded by Councilman Elliott, was upon roll call carried and the resolution adopted by the following vote:

AYES: Councilmen: Dunlap, Elliott, Newton, Simon,  
Mayor Davies

NOES: Councilmen: None

ABSENT: Councilmen: Dixon, Smith

ATTEST:

  
W. T. CHYNOWETH, City Clerk

MODESTO CITY COUNCIL  
RESOLUTION NO. 72-844

A RESOLUTION APPROVING APPROPRIATION TRANSFER OF \$2,000 AS PROPOSED BUDGET BY U. S. GEOLOGICAL SURVEY IS LESS THAN ORIGINAL ESTIMATE

BE IT RESOLVED by the Council of the City of Modesto that the following appropriation transfer(s) are approved:

SPECIAL FUND FOR CAPITAL OUTLAY (321)

FROM: Water Study Stage 2 (6808-41-321)	\$2,000
TO: General Reserve (60-321)	\$2,000

(Proposed budget by U. S. Geological Survey is less than original estimate)


The foregoing resolution was introduced at a regular meeting of the Council of the City of Modesto held on the 3rd day of July, 1972, by Councilman Simon, who moved its adoption, which motion being duly seconded by Councilman Elliott, was upon roll call carried and the resolution adopted by the following vote:

AYES: Councilmen: Dunlap, Elliott, Newton, Simon,  
Mayor Davies

NOES: Councilmen: None

ABSENT: Councilmen: Dixon, Smith

ATTEST:

  
W. T. CHYNOWETH, City Clerk

MODESTO CITY COUNCIL  
RESOLUTION NO. 72-845


A RESOLUTION REFERRING REQUEST OF KAISER-AETNA FOR ABANDONMENT OF CERTAIN UNUSED PUBLIC UTILITY EASEMENTS IN MODESTO VERDE MOBILE HOME SUBDIVISION

BE IT RESOLVED by the Council of the City of Modesto that the request of Kaiser-Aetna for abandonment of certain unused public utility easements in the Modesto Verde Mobile Home Subdivision , is hereby referred to the Modesto City Planning Commission for report and recommendation.

The foregoing resolution was introduced at a regular meeting of the Council of the City of Modesto held on the 10th day of July, 1972 by Councilman Simon, who moved its adoption, which motion being duly seconded by Councilman Newton, was upon roll call carried and the resolution adopted by the following vote:

AYES: Councilmen: Dixon, Dunlap, Elliott, Newton, Simon, Mayor Davies  
NOES: Councilmen: None  
ABSENT: Councilmen: Smith

ATTEST:

  
\_\_\_\_\_  
W. T. CHYNOWETH  
City Clerk

MODESTO CITY COUNCIL  
RESOLUTION NO. 72- 846

A RESOLUTION AUTHORIZING INTERVENTION BY THE  
CITY OF MODESTO IN ACTION BROUGHT TO DELAY OR  
PREVENT THE NEW MELONES PROJECT.

WHEREAS, the United States Army Corps of Engineers is constructing  
the New Melones Project on the Stanislaus River, and

WHEREAS, said project will be beneficial to the City of Modesto,  
and

WHEREAS, the Environmental Defense Fund, Inc. et al. has brought  
an action in Federal District Court to either delay or prevent the completion of  
said project, and

WHEREAS, the City of Modesto has been asked by the Stanislaus River  
Flood Control Association, Inc. to intervene in said action in support of the  
United States Army Corps of Engineers,

NOW, THEREFORE, BE IT RESOLVED by the Council of the City of  
Modesto as follows:

1. That the intervention by the City of Modesto in Environmental  
Defense Fund, Inc., et al. vs. Ellis Armstrong, et al., Civil Action No. C-72-1057,  
United States District Court, Northern District of California, is hereby authorized.
2. That the City Attorney is hereby authorized to take appropriate action  
to accomplish said intervention in conjunction with the attorneys for the Stanislaus  
River Flood Control Association, Inc. and the County of San Joaquin.
3. That the intervention authorized hereby is on the basis that the  
City of Modesto will not be required to bear any costs with the sole exception of  
costs assessed by the Court.

The foregoing resolution was introduced at a regular meeting of the  
Council of the City of Modesto held on the 10th day of July, 1972, by Councilman  
Simon, who moved its adoption, which motion being duly seconded by Councilman  
Newton, was upon roll call carried and the resolution adopted by the following vote:

AYES: Councilmen: Dixon, Dunlap, Elliott, Newton, Simon, Mayor Davies

NOES: Councilmen: None

ABSENT: Councilmen: Smith

(SEAL)

ATTEST:

  
W. T. CHYNOWETH, City Clerk

APPROVED AS TO FORM:

  
ELWYN L. JOHNSON, City Attorney

MODESTO CITY COUNCIL  
RESOLUTION NO. 72-847

A RESOLUTION ACCEPTING THE CONSTRUCTION OF GRADING OF THE INSTRUMENT LANDING SYSTEM SITE AT MODESTO CITY-COUNTY AIRPORT (Larry Aksland)

WHEREAS, a report has been filed by the Director of Public Works that the construction of Grading of the Instrument Landing System Site at Modesto City-County Airport has been completed by Larry Aksland

in accordance with the contract agreement dated June 5, 1972.

NOW, THEREFORE, BE IT RESOLVED that the construction of Grading of the Instrument Landing System Site at Modesto City-County Airport be accepted from said contractor, Larry Aksland

that notice of completion be filed with the Recorder of Stanislaus County and that payment of amounts due in the amount of \$8,300 as provided in the contract, be authorized.

The foregoing resolution was introduced at a regular meeting of the Council of the City of Modesto held on the 10th day of July, 1972, by Councilman Simon, who moved its adoption, which motion being duly seconded by Councilman Newton, was upon roll call carried and the resolution adopted by the following vote:

AYES: Councilmen: Dixon, Dunlap, Elliott, Newton, Simon, Mayor Davies

NOES: Councilmen: None

ABSENT: Councilmen: Smith

ATTEST:

  
W. T. CHYNOWETH, City Clerk

MODESTO CITY COUNCIL  
RESOLUTION NO. 72-848

A RESOLUTION APPROVING PLANS AND SPECIFICATIONS AND AUTHORIZING CALL FOR BIDS FOR THE IMPROVEMENT OF RUMBLE ROAD FROM McHENRY AVENUE TO COFFEE ROAD

BE IT HEREBY RESOLVED by the Council of the City of Modesto as follows:

SECTION 1. The plans and specifications for the Improvement of Rumble Road from McHenry Avenue to Coffee Road

copies of which are on file, are hereby accepted and approved.


SECTION 2. The City Clerk is hereby authorized to call for public competitive sealed bids for the above named project, to be opened in the office of the City Clerk, 801 11th Street, in the City of Modesto, on July 25, 1972 at 10:00 A.M. and the City Clerk is hereby directed to give notice inviting such sealed bids in the time, form, and manner provided by law.

SECTION 3. After the bids are opened, they shall be tabulated and analyzed and a report submitted to the Council at its next regular meeting.

The foregoing resolution was introduced at a regular meeting of the Council of the City of Modesto held on the 10th day of July, 1972, by Councilman Simon, who moved its adoption, which motion being duly seconded by Councilman Newton, was upon roll call carried and the resolution adopted by the following vote:

AYES: Councilmen: Dixon, Dunlap, Elliott, Newton, Simon,  
Mayor Davies  
NOES: Councilmen: None  
ABSENT: Councilmen: Smith

ATTEST:

  
W. T. CHYNOWETH, City Clerk

MODESTO CITY COUNCIL  
RESOLUTION NO. 72-849

A RESOLUTION APPROVING PLANS AND SPECIFICATIONS AND AUTHORIZING CALL FOR BIDS FOR AUTOMOTIVE EQUIPMENT: 16 PATROL VEHICLES; 1 FLAT BED DUMP; 1 4-DOOR SEDAN; 5 DUMP TRUCKS AND 5 PICKUPS

BE IT HEREBY RESOLVED by the Council of the City of Modesto as follows:

SECTION 1. The plans and specifications for automotive equipment: 16 patrol vehicles; 1 flat bed dump; 1 4-door sedan; 5 dump trucks and 5 pickups

copies of which are on file, are hereby accepted and approved.

SECTION 2. The City Clerk is hereby authorized to call for public competitive sealed bids for the above named project, to be opened in the office of the City Clerk, 801 11th Street, in the City of Modesto, on August 1, 1972 at 2:00 P.M. and the City Clerk is hereby directed to give notice inviting such sealed bids in the time, form, and manner provided by law.

SECTION 3. After the bids are opened, they shall be tabulated and analyzed and a report submitted to the Council at its next regular meeting.


The foregoing resolution was introduced at a regular meeting of the Council of the City of Modesto held on the 10th day of July, 1972, by Councilman Simon, who moved its adoption, which motion being duly seconded by Councilman Newton, was upon roll call carried and the resolution adopted by the following vote:

AYES: Councilmen: Dixon, Dunlap, Elliott, Newton, Simon,  
Mayor Davies

NOES: Councilmen: None

ABSENT: Councilmen: Smith

ATTEST:

  
\_\_\_\_\_  
W. T. CHYNOWETH, City Clerk

MODESTO CITY COUNCIL  
RESOLUTION NO. 72-850

A RESOLUTION ACCEPTING THE BID OF SHELL OIL TO FURNISH ANNUAL REQUIREMENTS OF TRUCK AND TRAILER LOADS OF GASOLINE FOR THE PERIOD ENDING JUNE 30, 1973

WHEREAS, Resolution No. 72-683 , adopted by the Council of the City of Modesto on May 22, 1972 , approved the plans and specifications for the furnishing of annual requirements of truck and trailer loads of gasoline and authorized the calling for bids, and

WHEREAS, the bids received for the furnishing of annual requirements of truck and trailer loads of gasoline were opened at (Consolidated bid with Stanislaus / County) and later tabulated by the Director of Finance for the consideration of the Council, and

WHEREAS, the Director of Finance has recommended that the bid of Shell Oil for truck and trailer loads at \$ .1821/gallon be accepted as the lowest responsible bid.

NOW, THEREFORE, BE IT RESOLVED by the Council of the City of Modesto that the bid of Shell Oil for truck and trailer loads at \$ .1821/gallon be accepted and the execution of a contract for the completion of the project by the City's designated officials be authorized.

The foregoing resolution was introduced at a regular meeting of the Council of the City of Modesto held on the 10th day of July, 1972 , by Councilman Simon , who moved its adoption, which motion being duly seconded by Councilman Newton , was upon roll call carried and the resolution adopted by the following vote:

AYES: Councilmen: Dixon, Dunlap, Elliott, Newton, Simon,  
Mayor Davies  
NOES: Councilmen: None  
ABSENT: Councilmen: Smith

ATTEST:

  
W. T. CHYNOWETH, City Clerk

MODESTO CITY COUNCIL  
RESOLUTION NO. 72-851

A RESOLUTION ACCEPTING THE BID OF ARCO (ATLANTIC RICHFIELD) TO FURNISH ANNUAL REQUIREMENTS OF TANK TRUCK LOADS OF GASOLINE FOR THE PERIOD ENDING JUNE 30, 1973

WHEREAS, Resolution No. 72-683 , adopted by the Council of the City of Modesto on May 22, 1972 , approved the plans and specifications for the furnishing of annual requirements of tank truck loads of gasoline for the period ending June 30, 1973 and authorized the calling for bids, and

WHEREAS, the bids received for the furnishing of annual requirements of tank truck loads of gasoline for the period ending June 30, 1973 were opened at (Consolidated bid with Stanislaus / <sup>County</sup> and later tabulated by the Director of Finance for the consideration of the Council, and

WHEREAS, the Director of Finance has recommended that the bid of ARCO (Atlantic Richfield) for tank truck deliveries at

400 gallon minimum	\$ .2024/gallon
200 - 399 gallons	\$ .2124/gallon
50 - 199 gallons	\$ .2324/gallon

be accepted as the lowest responsible bid.

NOW, THEREFORE, BE IT RESOLVED by the Council of the City of Modesto that the bid of ARCO (Atlantic Richfield) for tank truck deliveries at

400 gallon minimum	\$ .2024/gallon
200 - 399 gallons	\$ .2124/gallon
50 - 199 gallons	\$ .2324/gallon

be accepted and the execution of a contract for the completion of the project by the City's designated officials be authorized.

The foregoing resolution was introduced at a regular meeting of the Council of the City of Modesto held on the 10th day of July, 1972 , by Councilman Simon , who moved its adoption, which motion being duly seconded by Councilman Newton , was upon roll call carried and the resolution adopted by the following vote:

AYES: Councilmen: Dixon, Dunlap, Elliott, Newton, Simon, Mayor Davies

NOES: Councilmen: None

ABSENT: Councilmen: Smith

ATTEST:

  
W. T. CHYNOWETH, City Clerk

MODESTO CITY COUNCIL  
RESOLUTION NO. 72-852

A RESOLUTION DECLARING THAT A MAJORITY PROTEST HAS NOT BEEN MADE AGAINST THE ANNEXATION OF CERTAIN INHABITED TERRITORY TO THE CITY OF MODESTO KNOWN AS SUNRISE-GRANGER ADDITION AND DECLARING THE INTENTION OF THE COUNCIL TO PROCEED WITH THE ANNEXATION OF SAID TERRITORY.

WHEREAS, by Resolution No. 72-710, adopted on June 5, 1972, the Council declared its intention to call a special election for the purpose of submitting to the electors residing within the hereinafter described territory the question whether or not said described territory should be annexed to said City of Modesto, and the property therein subjected to taxation after annexation equally with the property within the City, to pay the bonded indebtedness of the City of Modesto for the acquisition, construction or completion of municipal improvements outstanding or authorized at the date of the first publication of the notice of the election, and

WHEREAS, by said Resolution No. 72-710, the Council fixed the 26th day of June, 1972, at the hour of 7:35 o'clock P.M., in the Council Chambers at the City Hall, located at 801 - 11th Street in the City of Modesto as the time and place for hearing protests against said annexation, and

WHEREAS, said hearing of protests against said annexation was held at said time and place and was then continued until the 10th day of July, 1972, at 7:40 o'clock P.M., in the Council Chambers at the City Hall, located at 801 - 11th Street in the City of Modesto, and

WHEREAS, the City Clerk has caused a copy of said Resolution No. 72-710 to be published in The Modesto Bee, a newspaper of general circulation, published in the City of Modesto, as required by Section 35119 of the Government Code, and

WHEREAS, the City Clerk has given notice to all persons legally entitled thereto, in the manner required by law, and

WHEREAS, notice has been duly given of said hearing and persons owning real property within such territory appeared at

said times and places to protest said annexation and written protests were filed against the annexation prior to the hour set for hearing objections to the election, and prior to the hour set for reconvening the continued hearing,

NOW, THEREFORE, BE IT RESOLVED by the Council of the City of Modesto that it hereby declares that a majority protest against the proposed annexation of said Sunrise-Granger Addition has not been made and hereby declares its intention to proceed with the annexation of said territory, which is more particularly described as attached hereto.

The foregoing resolution was introduced at a regular meeting of the Council of the City of Modesto held on the 10th day of July, 1972, by Councilman Dixon, who moved its adoption, which motion being duly seconded by Councilman Elliott, was upon roll call carried and the resolution adopted by the following vote:

AYES: Councilmen: Dixon, Dunlap, Elliott, Newton, Simon,  
Mayor Davies  
NOES: Councilmen: None  
ABSENT: Councilmen: Smith

ATTEST: W. T. Chynoweth  
W. T. CHYNOWETH, City Clerk

(SEAL)

APPROVED AS TO FORM:

By Elwyn L. Johnson  
ELWYN L. JOHNSON, City Attorney

APPROVED AS TO DESCRIPTION:

By RC Mangral  
Public Works Department

JLC  
7-10-72

September 30, 1971

SUNRISE-GRANGER ADDITION

All that real property in the State of California, County of Stanislaus, being a portion of the Southeast quarter of the Southwest quarter and the Southwest quarter of the Southeast quarter of Section 16, Township 3 South, Range 9 East, Mount Diablo Base and Meridian, described as follows:

Beginning at a point on the existing City Limits as established by the Southeastern corner of the FELLOWSHIP HOMES ADDITION (167), as per description filed October 5, 1964, as Instrument 39594, Stanislaus County Records; thence along the existing City Limits as established by the Western boundary of said Addition (167), North  $0^{\circ} 45'$  West, 64.34 feet; thence leaving the existing City Limits, South  $69^{\circ} 35'$  East, 636.69 feet to the center line of a 40.00 foot public road known as Sunrise Avenue; thence along said center line, which is also a quarter section line, North  $00^{\circ} 07'$  East, 871.22 feet, to the existing City Limits as established by the Southern boundary of the NORWEGIAN NO. 1 ADDITION (273), as per description filed July 29, 1971, as Instrument 28289, Stanislaus County Records; thence continuing along the existing City Limits on the Southern boundary of said Addition (273), which is also the centerline of a 60.00 foot public road known as Norwegian Avenue, South  $89^{\circ} 57'$  East, 643.84 feet, to the Northwestern corner of the MEMORIAL HOSPITAL NORTH ADDITION (261), as per description filed November 4, 1970, as Instrument 36348, Stanislaus County Records; thence along the existing City Limits on the Western boundary of said Addition (261), South  $0^{\circ} 25'$  East, 1261.69 feet, to a Northern boundary of the EAST COOLIDGE ADDITION (244), as per description filed December 1, 1969, as Instrument 39360, Stanislaus County Records, which is also the Southern line of the Modesto Irrigation District right of way for Lateral No 3; thence along the existing City Limits on the Northern boundary of said Addition (244), North  $69^{\circ} 35'$  West, 686.62 feet, to the most Northwestern corner of said Addition (244), which is also the center line of a 60.00 foot public road known as Sunrise Avenue and the quarter section line; thence along the existing City Limits on a Western boundary of said Addition (244), and said centerline of Sunrise Avenue, South  $0^{\circ} 07'$  West, 371.02 feet, to the section line common to Section 16 and 21 which is also a Northern boundary of said Addition (244); thence along the Northern boundary of said Addition (244), North  $89^{\circ} 37'$  West, 1172.72 feet, to the Northwestern corner of said Addition (244); thence along an Eastern boundary of the GLENN ADDITION (125), as per description filed January 9, 1962, as Instrument 995, Stanislaus County Records, North  $0^{\circ} 47'$  West, 150.00 feet, to a Southeastern corner of the McHENRY VILLAGE ADDITION (60), as per description filed May 11, 1954, as Instrument 11745, Stanislaus County Records; thence continuing along the existing City Limits on the Eastern boundary of said Addition (60), North  $0^{\circ} 47'$  West, 631.65 feet, to the Southern line of the right of way for Lateral No. 3 and the Northeastern corner of said Addition (60), thence along said Southern line, North  $69^{\circ} 35'$  West 27.39 feet, to the Southeastern corner of the RACQUET CLUB ADDITION (76), as per description filed July 30, 1957, as Instrument 19002, Stanislaus County Records; thence along the existing City Limits on the Eastern boundary of said Addition (76), North  $0^{\circ} 47'$  West, 106.17 feet, to the Southwestern corner of Addition (167), and the Northern line of the right of way for Lateral No. 3; thence along the existing City Limits on the Southern boundary of said Addition (167), South  $69^{\circ} 35'$  East, 644.60 feet, to the point of beginning, containing 34.465 Acres, more or less.

MODESTO CITY COUNCIL  
RESOLUTION NO. 72-853

A RESOLUTION CALLING A SPECIAL ELECTION TO BE HELD ON THE 19th DAY OF September, 19 72, PERTAINING TO THE ANNEXATION OF SUNRISE-GRANGER ADDITION TO THE CITY OF MODESTO.

WHEREAS, by Resolution No. 72-710, the Council of the City of Modesto declared its intention to call a special election in certain inhabited territory contiguous to said City for the purpose of submitting to the electors residing within the hereinafter described territory the question whether or not said described territory should be annexed to said City of Modesto and the property therein subjected to taxation after annexation equally with the property within the City, to pay the bonded indebtedness of the City of Modesto for the acquisition, construction or completion of municipal improvements outstanding or authorized at the date of the first publication of the notice of the election, and

WHEREAS, a copy of said resolution was published as required by law, and

WHEREAS, at a time not later than the hour set by said resolution for hearing objections to the proposed election, and the hour to which said hearing was continued, written protests were not made by the owners of one-half (1/2) of the value of the territory proposed to be annexed as shown by the last equalized assessment roll or by public and private owners equal to one-half (1/2) of the value of the territory proposed to be annexed, and

WHEREAS, all proceedings have been had in accordance with said resolution and the Annexation Act of 1913, as amended, reference thereto hereby being made for further particulars,

NOW, THEREFORE, BE IT RESOLVED by the Council of the City of Modesto as follows:

SECTION 1. ELECTION CALLED. A special election is hereby called to be held on the 19th day of September, 19 72, in the territory hereinafter described and proposed to be annexed to the City of Modesto, for the purpose of submitting

to the qualified electors residing in said territory the question whether or not such territory shall be annexed to, incorporated in, and made a part of said City of Modesto, and whether or not the property in said territory shall, after such annexation, be subjected to taxation after annexation equally with the property within the City of Modesto to pay the bonded indebtedness of the City of Modesto for the acquisition, construction or completion of municipal improvements outstanding or authorized at the date of the first publication of the notice of the election.

Said territory is described as attached hereto.

SECTION 2. TIME OF OPENING AND CLOSING OF POLLS. The polls at said election shall be open at 7:00 o'clock A.M. of the day herein fixed for the holding of said election and shall be kept open until 8:00 o'clock P.M. of the same day, when the polls shall be closed.

SECTION 3. FORM OF BALLOT. On the ballots to be used at said election and on the voting machines used at said election, in addition to any other matter required by law to be printed thereon, shall be printed the statement: "Shall the Sunrise-  
Granger Addition be annexed to, incorporated in, and made a part of the City of Modesto, and the property therein be subjected to taxation after annexation equally with the property within the City to pay the bonded indebtedness of the City of Modesto for the acquisition, construction or completion of municipal improvements outstanding or authorized at the date of the first publication of the notice of the election?"

Where ballots are used, opposite the above-mentioned statement there shall be printed the words, "Yes" and "No", and to the right of each of these last two (2) words, there shall be a voting square. If an elector shall stamp a cross (+) in the voting square after the printed word "Yes", the vote of such elector shall be counted in favor of the annexation of said territory to the City of Modesto; and if an elector shall stamp a cross (+) in the voting square after the printed word "No", the vote of such elector shall be counted against such annexation.

Where voting machines are used at said election, said voting machines shall be so arranged that any qualified elector may vote for the annexation of said territory to the City of Modesto by pulling down a voting pointer over the word "Yes" near the above-mentioned statement appearing on cardboard, paper or other material placed on the front of the machine, and pulling an operating lever, and said act shall constitute a vote for the annexation of said territory to the City of Modesto and may vote against the annexation of said territory to the City of Modesto by pulling down a voting pointer over the word "No" near the above-mentioned statement appearing on cardboard, paper or other material placed on the front of the machine, and pulling an operating lever, and said act shall constitute a vote against the annexation of said territory to the City of Modesto. Said voting machines and the preparation of the same shall comply in all respects with the provisions of the law.

In all particulars not herein recited, said election shall be held in conformity, as near as may be, with the laws of the State of California concerning general elections, and the said Annexation Act of 1913, as amended.

SECTION 4. PRECINCT AND PRECINCT OFFICERS. (a) For the purpose of said election, there is hereby established in said territory described herein one voting precinct~~(s)~~ to be known and described as follows:

Special Election Precinct No. 1

Said special election precinct~~(s)~~ has ~~(have)~~ been established by utilizing all or a portion of the county election precincts within said territory as established by the orders or resolutions of the Board of Supervisors of Stanislaus County, California, now in force for county election purposes, which said orders or resolutions now on file are hereby referred to and by such reference made a part hereof for greater certainty and a more particular description of the boundaries thereof in the following manner (said

precincts so established by said Board of Supervisors being herein referred to as "county election precincts", except as hereinafter amended.)

That ~~(those)~~ portion~~s~~ of the county election precinct designated by said Board of Supervisors as \_\_\_\_\_  
Special No. 1 \_\_\_\_\_ Precinct, lying within the hereinafter described territory, is (are) hereby established as Special Election Precinct No. 1.

The following is the polling place of said Special Election Precinct No. 1, and the following named persons are hereby named officers of election and shall constitute the Board of Election for such precinct:

Polling Place: Earl Van Valin Residence  
1714 Sunrise  
Modesto, California 95350

Inspector: Mrs. Esther Van Valin  
1714 Sunrise  
Modesto, California

Judge: Mrs. Doris M. Gaberel  
1604 Gardenia  
Modesto, California

Clerk: Mrs. Evelyn Marcetti  
1655 Honeysuckle  
Modesto, California

Clerk: Mr. Earl Van Valin  
1714 Sunrise  
Modesto, California

(b) For their services in connection with said election, said inspector shall receive Twenty-one and no/100ths (\$21.00) Dollars, and said judge and said clerks shall receive Eighteen and no/100ths (\$18.00) Dollars.

SECTION 5. CANVASS OF BALLOTS. The returns of the election shall be made out and signed by the election officers and shall be by them deposited with the City Clerk, together with the ballots cast at the election; and the City Clerk is hereby ordered to and shall canvass said returns at his office in the

City Hall, Modesto, California, pursuant to the Elections Code of the State of California, Section 22932.5. Upon completion of the canvass, the City Clerk shall certify the results of the election to the Council and the Council shall meet at its usual meeting place and confirm said canvass by the City Clerk on Monday, September 25, 1972, at the hour of 7:30 o'clock P.M. and declare the results of the election.

SECTION 6. SCHOOL DISTRICT BOUNDARIES. No change in school district boundaries shall be effected by reason of the annexation of the hereinabove described area to the City of Modesto.

SECTION 7. EFFECTIVE DATE OF ANNEXATION. If annexation of said territory is completed, it shall be a part of the City of Modesto for all purposes on November 8, 1972.

SECTION 8. NOTICE OF SAID SPECIAL ELECTION. The City Clerk shall cause a notice of said special election to be published as required by said Annexation Act of 1913, as amended, at least once a week during the four (4) weeks prior to the date of the election in The Ceres Courier, a newspaper of general circulation, printed and published outside the City of Modesto but in the County of Stanislaus, State of California.

The foregoing resolution was introduced at a regular meeting of the Council of the City of Modesto held on the 10th day of July, 1972, by Councilman Dixon, who moved its adoption, which motion being duly seconded by Councilman Elliott, was upon roll call carried and the resolution adopted by the following vote:

AYES: Councilmen: Dixon, Dunlap, Elliott, Newton, Simon, Mayor Davies

NOES: Councilmen: None

ABSENT: Councilmen: Smith

ATTEST: W. T. Chynoweth  
W. T. CHYNOWETH, City Clerk

(SEAL)

APPROVED AS TO FORM:

By Elwyn L. Johnson  
ELWYN L. JOHNSON, City Attorney

APPROVED AS TO DESCRIPTION:

By RC Mansfield  
Public Works Department

J.L.C.  
7-10-72

## SUNRISE-GRANGER ADDITION

All that real property in the State of California, County of Stanislaus, being a portion of the Southeast quarter of the Southwest quarter and the Southwest quarter of the Southeast quarter of Section 16, Township 3 South, Range 9 East, Mount Diablo Base and Meridian, described as follows:

Beginning at a point on the existing City Limits as established by the Southeastern corner of the FELLOWSHIP HOMES ADDITION (167), as per description filed October 5, 1964, as Instrument 39594, Stanislaus County Records; thence along the existing City Limits as established by the Western boundary of said Addition (167), North  $0^{\circ} 45'$  West, 64.34 feet; thence leaving the existing City Limits, South  $69^{\circ} 35'$  East, 636.69 feet to the center line of a 40.00 foot public road known as Sunrise Avenue; thence along said center line, which is also a quarter section line, North  $00^{\circ} 07'$  East, 871.22 feet, to the existing City Limits as established by the Southern boundary of the NORWEGIAN NO. 1 ADDITION (273), as per description filed July 29, 1971, as Instrument 28289, Stanislaus County Records; thence continuing along the existing City Limits on the Southern boundary of said Addition (273), which is also the centerline of a 60.00 foot public road known as Norwegian Avenue, South  $89^{\circ} 57'$  East, 643.84 feet, to the Northwestern corner of the MEMORIAL HOSPITAL NORTH ADDITION (261), as per description filed November 4, 1970, as Instrument 36348, Stanislaus County Records; thence along the existing City Limits on the Western boundary of said Addition (261), South  $0^{\circ} 25'$  East, 1261.69 feet, to a Northern boundary of the EAST COOLIDGE ADDITION (244), as per description filed December 1, 1969, as Instrument 39360, Stanislaus County Records, which is also the Southern line of the Modesto Irrigation District right of way for Lateral No 3; thence along the existing City Limits on the Northern boundary of said Addition (244), North  $69^{\circ} 35'$  West, 686.62 feet, to the most Northwestern corner of said Addition (244), which is also the center line of a 60.00 foot public road known as Sunrise Avenue and the quarter section line; thence along the existing City Limits on a Western boundary of said Addition (244), and said centerline of Sunrise Avenue, South  $0^{\circ} 07'$  West, 371.02 feet, to the section line common to Section 16 and 21 which is also a Northern boundary of said Addition (244); thence along the Northern boundary of said Addition (244), North  $89^{\circ} 37'$  West, 1172.72 feet, to the Northwestern corner of said Addition (244); thence along an Eastern boundary of the GLENN ADDITION (125), as per description filed January 9, 1962, as Instrument 995, Stanislaus County Records, North  $0^{\circ} 47'$  West, 150.00 feet, to a Southeastern corner of the McHENRY VILLAGE ADDITION (60), as per description filed May 11, 1954, as Instrument 11745, Stanislaus County Records; thence continuing along the existing City Limits on the Eastern boundary of said Addition (60), North  $0^{\circ} 47'$  West, 631.65 feet, to the Southern line of the right of way for Lateral No. 3 and the Northeastern corner of said Addition (60), thence along said Southern line, North  $69^{\circ} 35'$  West 27.39 feet, to the Southeastern corner of the RACQUET CLUB ADDITION (76), as per description filed July 30, 1957, as Instrument 19002, Stanislaus County Records; thence along the existing City Limits on the Eastern boundary of said Addition (76), North  $0^{\circ} 47'$  West, 106.17 feet, to the Southwestern corner of Addition (167), and the Northern line of the right of way for Lateral No. 3; thence along the existing City Limits on the Southern boundary of said Addition (167), South  $69^{\circ} 35'$  East, 644.60 feet, to the point of beginning, containing 34.465 Acres, more or less.

MODESTO CITY COUNCIL  
RESOLUTION NO. 72-854

A RESOLUTION GRANTING A REVOCABLE ENCROACHMENT PERMIT TO RAYMOND LEMA, 1628 COLLEGE AVENUE, TO PERMIT A RETAINING WALL SIX AND ONE-HALF INCHES HIGH TO REMAIN IN THE PUBLIC RIGHT OF WAY

WHEREAS, Raymond Lema has filed a request with the Council of the City of Modesto for permission to allow a six and one-half inch retaining wall to remain four and one-half inches back of the sidewalk at 1628 College Avenue; and

WHEREAS, July 10, 1972 at 7:50 P.M. was set as the time for hearing the request; and

WHEREAS, the Director of Public Works in a memorandum dated July 6, 1972, has recommended that the request be approved subject to certain conditions.

NOW, THEREFORE, BE IT RESOLVED by the Council of the City of Modesto as follows:

1. An encroachment permit, revocable upon demand of the City of Modesto is hereby granted to Mr. Lema to permit a six and one-half inch brick wall to remain four and one-half inches behind the sidewalk in the public right of way on property located at 1628 College Avenue, in accordance with the drawing on file in the office of the Director of Public Works.
2. Said revocable encroachment permit is granted subject to the conditions set forth herein, which conditions permittee agrees, by acceptance of this permit, to faithfully perform:
  1. That Mr. Lema accept all responsibility for any and all claims and liabilities for damages caused by the work.
  2. That Mr. Lema file a copy of policy or certificate of insurance with the City Clerk as required by Section 7-1.109 of the Municipal Code for all encroachments in the public right of way.

The City Clerk shall furnish permittee with a copy of this resolution. Permittee shall have twenty (20) days from and after the adoption of this resolution within which to file written acceptance of this permit and no right shall be conferred hereby until said acceptance is filed.

The foregoing resolution was introduced at a regular meeting of the Council of the City of Modesto held on the 10th day of July, 1972, by Councilman Simon, who moved its adoption, which motion being duly seconded by Councilman Newton, was upon roll call carried and the resolution adopted by the following vote:

AYES: Councilmen: Dunlap, Elliott, Newton, Simon, Mayor Davies

NOES: Councilmen: Dixon

ABSENT: Councilmen: Smith

ATTEST:

  
\_\_\_\_\_  
W. T. CHYNOWETH, City Clerk

MODESTO CITY COUNCIL  
RESOLUTION NO. 72-855


A RESOLUTION ACCEPTING RIGHT OF ENTRY GRANTED TO CITY OF MODESTO BY THE SYLVAN IMPROVEMENT CLUB ON PROPERTY LOCATED AT THE NORTH-EAST CORNER OF McHENRY AVENUE AND SYLVAN ROAD

BE IT RESOLVED by the Council of the City of Modesto that the right of entry granted to the City of Modesto by Sylvan Improvement Club on property located at the northeast corner of McHenry Avenue and Sylvan Road is hereby accepted.

The foregoing resolution was introduced at a regular meeting of the Council of the City of Modesto held on the 10th day of July, 1972, by Councilman Simon, who moved its adoption, which motion being duly seconded by Councilman Elliott, was upon roll call carried and the resolution adopted by the following vote:

AYES: Councilmen: Dixon, Dunlap, Elliott, Newton, Simon,  
Mayor Davies  
NOES: Councilmen: None  
ABSENT: Councilmen: Smith

ATTEST:

  
\_\_\_\_\_  
W. T. CHYNOWETH, City Clerk

MODESTO CITY COUNCIL  
RESOLUTION NO. 72-856

A RESOLUTION APPROVING THE FINAL MAP OF THE  
MCHEMRY ESTATES NO. 2 SUBDIVISION  
OF THE CITY OF MODESTO.

WHEREAS, State Savings and Loan Association, a  
corporation,

is  
~~was~~ possessed of a tract of land situate in the City of Modesto, County  
of Stanislaus, consisting of 14.697 acres, known as the McHenry  
Estates No. 2 Subdivision, and

WHEREAS, a tentative map of said tract was approved by the  
City Planning Commission on the 5th day of October, 1971,  
and

WHEREAS, the final map of said tract has been approved by the  
Secretary of the City Planning Commission, and

WHEREAS, the City Engineer of the City of Modesto has  
certified that the final map of said McHenry Estates No. 2  
Subdivision meets all of the provisions of the  
California Subdivision Map Act and the provisions of the Modesto  
Municipal Code relating to subdivisions, and that the map is technically  
correct,

NOW, THEREFORE, BE IT RESOLVED by the Council of the City  
of Modesto that said final map of the McHenry Estates No. 2  
Subdivision be approved; that the streets, alleys and  
easements as shown thereon within the boundaries of said tract be  
accepted on behalf of the public for public use; and that the City  
Clerk be authorized to certify the map of said tract on behalf of the  
City of Modesto after the fees in the amount of Three Thousand Five  
Hundred Eighty and 70/100ths (\$3,580.70) Dollars, as required by  
the Modesto Municipal Code, for checking, copies of maps and recording  
have been paid, and subdividers have furnished improvement securities  
as defined in Section 11612 of the Business and Professions Code of  
the State of California. Said improvement securities shall be in  
forms acceptable to the City Attorney and in the amounts required by

the Agreement hereinafter referred to, and shall secure the obligations set forth in clause (a) and clause (b) of the second sentence of the third paragraph of said Section 11612.

BE IT FURTHER RESOLVED that the Council of the City of Modesto hereby finds that said proposed subdivision, together with the provisions for its design and improvement, is consistent with applicable general and specific plans of the City of Modesto.

BE IT FURTHER RESOLVED that the City Manager and the City Clerk be authorized to execute and attest, respectively, an agreement with subdividers as required by Section 4-4.604 (c) of the Modesto Municipal Code.

The foregoing resolution was introduced at a regular meeting of the Council of the City of Modesto held on the 10th day of July, 1972, by Councilman Simon, who moved its adoption, which motion being duly seconded by Councilman Newton, was upon roll call carried and the resolution adopted by the following vote:

AYES: Councilmen: Dixon, Dunlap, Elliott, Newton, Simon,  
Mayor Davies

NOES: Councilmen: None

ABSENT: Councilmen: Smith

ATTEST:

W. T. Chynoweth  
W. T. CHYNOWETH, City Clerk

(SEAL)

APPROVED AS TO FORM:

BY Elwyn L. Johnson  
ELWYN L. JOHNSON, City Attorney

MODESTO CITY COUNCIL  
RESOLUTION NO. 72-857

A RESOLUTION APPROVING THE APPLICATION FOR LAND AND WATER CONSERVATION FUNDS, TUOLUMNE RIVER PARK DEVELOPMENT PROJECT

WHEREAS, The Congress under Public Law 88-578 has authorized the establishment of a Federal Land and Water Conservation Fund Grant-In-Aid Program, providing matching funds for acquiring lands and developing lands and facilities for public outdoor recreation purposes; and

WHEREAS, the State Department of Parks and Recreation, Division of Recreation, has been assigned the administration of the program within the State, setting up necessary rules and procedures governing application by local agencies under the program; and

WHEREAS, said Federal Act and adopted procedures established by the State require that the applicant must certify by resolution the approval of proposed park projects, applications and availability of local matching funds prior to submission of said applications to the State; and

WHEREAS, said procedures further require that all proposed projects must appear in the Recreation Element of the General Plan for the city; and

WHEREAS, the City General Plan was first adopted by the City Council on January 28, 1969; and

WHEREAS, the City General Plan consists of the following elements:

1. Land Use Element
2. Recreation Element
3. Circulation Element
4. Population Element

and

WHEREAS, the proposed Tuolumne River Regional Park Plan project is consistent with the California Public Outdoor Recreation Plan, and other prerequisites of the Land and Water Conservation Fund Act;

NOW, THEREFORE, BE IT RESOLVED that the proposed Tuolumne River Regional Park Plan project is approved for implementation.

BE IT FURTHER RESOLVED that the City Council does hereby certify that said agency can finance 100 per cent of the project.

BE IT FURTHER RESOLVED that the City Council does hereby appoint the City Manager as agent of the City to conduct all negotiations, execute and submit all documents including applications, agreements, billing statements, and so on which may be necessary for the completion of the above project.


The foregoing resolution was introduced at a regular meeting of the Council of the City of Modesto held on the 10th day of July, 1972, by Councilman Simon, who moved its adoption, which motion being duly seconded by Councilman Newton, was upon roll call carried and the resolution adopted by the following vote:

AYES: Councilmen: Dixon, Dunlap, Elliott, Newton, Simon,  
Mayor Davies

NOES: Councilmen: None

ABSENT: Councilmen: Smith

ATTEST:

  
\_\_\_\_\_  
W. T. CHYNOWETH, City Clerk

CERTIFICATE OF RECORDING OFFICER

The undersigned hereby certifies that:

1. He is the duly qualified and acting City Clerk of the City of Modesto (herein called the "Applicant"), and the keeper of its records.


2. The attached resolution is a true and correct copy of the resolution as finally adopted at a meeting of the Applicant held on the 10th day of July, 1972, and duly recorded in his office.

3. Said meeting was duly convened and held in all respects in accordance with law and, to the extent required by law, due and proper notice of such meeting was given. A legal quorum was present throughout the meeting, and a legally sufficient number of members of the Applicant voted in the proper manner for the adoption of said resolution. All other requirements and proceedings under law incident to the proper adoption or passage of said resolution have been duly fulfilled, carried out, and otherwise observed.

4. If an impression of the seal has been affixed below, it constitutes the official seal of the Applicant, and this certificate is hereby executed under such official seal. If no seal has been affixed below, the Applicant does not have and is not legally required to have an official seal.

5. The undersigned is duly authorized to execute this certificate.

IN WITNESS WHEREOF, the undersigned has hereunto set his hand this 13th day of July, 1972.

  
\_\_\_\_\_  
W. T. CHYNOWETH, City Clerk

MODESTO CITY COUNCIL  
RESOLUTION NO. 72-858

A RESOLUTION APPROVING THE APPLICATION FOR LAND AND WATER CONSERVATION FUNDS, DRY CREEK PARK DEVELOPMENT PROJECT

WHEREAS, The Congress under Public Law 88-578 has authorized the establishment of a Federal Land and Water Conservation Fund Grant-In-Aid Program, providing matching funds for acquiring lands and developing lands and facilities for public outdoor recreation purposes; and

WHEREAS, the State Department of Parks and Recreation, Division of Recreation, has been assigned the administration of the program within the State, setting up necessary rules and procedures governing application by local agencies under the program; and

WHEREAS, said Federal Act and adopted procedures established by the State require that the applicant must certify by resolution the approval of proposed park projects, applications and availability of local matching funds prior to submission of said applications to the State; and

WHEREAS, said procedures further require that all proposed projects must appear in the Recreation Element of the General Plan for the city; and

WHEREAS, the City General Plan was first adopted by the City Council on January 28, 1969; and

WHEREAS, the City General Plan consists of the following elements:

1. Land Use Element
2. Recreation Element
3. Circulation Element
4. Population Element

and

WHEREAS, the proposed Dry Creek Park Plan project is consistent with the California Public Outdoor Recreation Plan, and other prerequisites of the Land and Water Conservation Fund Act;

NOW, THEREFORE, BE IT RESOLVED that the proposed Dry Creek Park Plan project is approved for implementation.

BE IT FURTHER RESOLVED that the City Council does hereby certify that said agency can finance 100 per cent of the project.

BE IT FURTHER RESOLVED that the City Council does hereby appoint the City Manager as agent of the City to conduct all negotiations, execute and submit all documents including applications, agreements, billing statements, and so on which may be necessary for the completion of the above project.

The foregoing resolution was introduced at a regular meeting of the Council of the City of Modesto held on the 10th day of July, 1972, by Councilman Simon, who moved its adoption, which motion being duly seconded by Councilman Newton, was upon roll call carried and the resolution adopted by the following vote:

AYES: Councilmen: Dixon, Dunlap, Elliott, Newton, Simon,  
Mayor Davies

NOES: Councilmen: None

ABSENT: Councilmen: Smith

ATTEST:   
W. T. CHYNOWETH, City Clerk

CERTIFICATE OF RECORDING OFFICER

The undersigned hereby certifies that:

1. He is the duly qualified and acting City Clerk of the City of Modesto (herein called the "Applicant"), and the keeper of its records.


2. The attached resolution is a true and correct copy of the resolution as finally adopted at a meeting of the Applicant held on the 10th day of July, 1972, and duly recorded in his office.

3. Said meeting was duly convened and held in all respects in accordance with law and, to the extent required by law, due and proper notice of such meeting was given. A legal quorum was present throughout the meeting, and a legally sufficient number of members of the Applicant voted in the proper manner for the adoption of said resolution. All other requirements and proceedings under law incident to the proper adoption or passage of said resolution have been duly fulfilled, carried out, and otherwise observed.

4. If an impression of the seal has been affixed below, it constitutes the official seal of the Applicant, and this certificate is hereby executed under such official seal. If no seal has been affixed below, the Applicant does not have and is not legally required to have an official seal.

5. The undersigned is duly authorized to execute this certificate.

IN WITNESS WHEREOF, the undersigned has hereunto set his hand this 13th day of July, 1972.

  
\_\_\_\_\_  
W. T. CHYNOWETH, City Clerk

MODESTO CITY COUNCIL  
RESOLUTION NO. 72-859

A RESOLUTION CONSENTING TO COMMENCEMENT OF PROCEEDINGS TO ANNEX INHABITED TERRITORY DESIGNATED AS THE EAST COOLIDGE NO. 2 ADDITION ADDITION TO THE CITY OF MODESTO UNDER THE ANNEXATION ACT OF 1913.

WHEREAS, on June 12, 1972, a request for consent to commence proceedings to annex certain territory referred to as the East Coolidge No. 2 Addition Addition to the City of Modesto was presented to the Council, and

WHEREAS, on June 12, 1972, said request was referred to the Planning Commission of the City of Modesto for investigation, report and recommendation, and

WHEREAS, on July 5, 1972, the Modesto City Planning Commission rendered its report and recommendation to the City Council, favoring the commencement of annexation proceedings, and

WHEREAS, it is the desire of the City Council to give its consent to the commencement of such annexation proceedings upon the condition that the electors within said territory be informed at the time the petition for annexation is circulated that the question to be submitted to said electors shall be whether said territory shall be annexed to, incorporated in, and made a part of the City of Modesto and the property therein subjected to taxation after annexation equally with the property within the City to pay the bonded indebtedness of the City of Modesto for the acquisition, construction or completion of municipal improvements outstanding or authorized at the date of the first publication of the notice of the election,

NOW, THEREFORE, BE IT RESOLVED by the Council of the City of Modesto as follows:

SECTION 1. That said unincorporated territory proposed to be annexed to the City of Modesto be and it is hereby designated as the East Coolidge No. 2 Addition; said territory is contiguous to the City of Modesto and is shown on

that certain map marked Exhibit "A" entitled, "Proposed East Coolidge No. 2 Addition", dated May 15, 1972, which is attached hereto and made a part hereof.

SECTION 2. That consent be and it is hereby granted for the commencement of annexation proceedings of said East Coolidge No. 2 Addition in accordance with the Annexation Act of 1913, as amended, provided the petition for annexation contains the request that the question to be submitted to the electors residing in the territory proposed to be annexed shall be whether said territory shall be annexed to, incorporated in, and made a part of the City of Modesto and the property therein subjected to taxation after annexation equally with the property within the City to pay the bonded indebtedness of the City of Modesto for the acquisition, construction or completion of municipal improvements outstanding or authorized at the date of the first publication of the notice of the election.

The foregoing resolution was introduced at a regular meeting of the Council of the City of Modesto held on the 10th day of July, 1972, by Councilman Simon, who moved its adoption, which motion being duly seconded by Councilman Newton, was upon roll call carried and the resolution adopted by the following vote:

AYES: Councilmen: Dixon, Dunlap, Elliott, Newton, Simon, Mayor Davies  
NOES: Councilmen: None  
ABSENT: Councilmen: Smith

ATTEST: W. T. Chynoweth  
W. T. CHYNOWETH, City Clerk

(SEAL)

APPROVED AS TO FORM:

BY Elwyn L. Johnson  
ELWYN L. JOHNSON, City Attorney

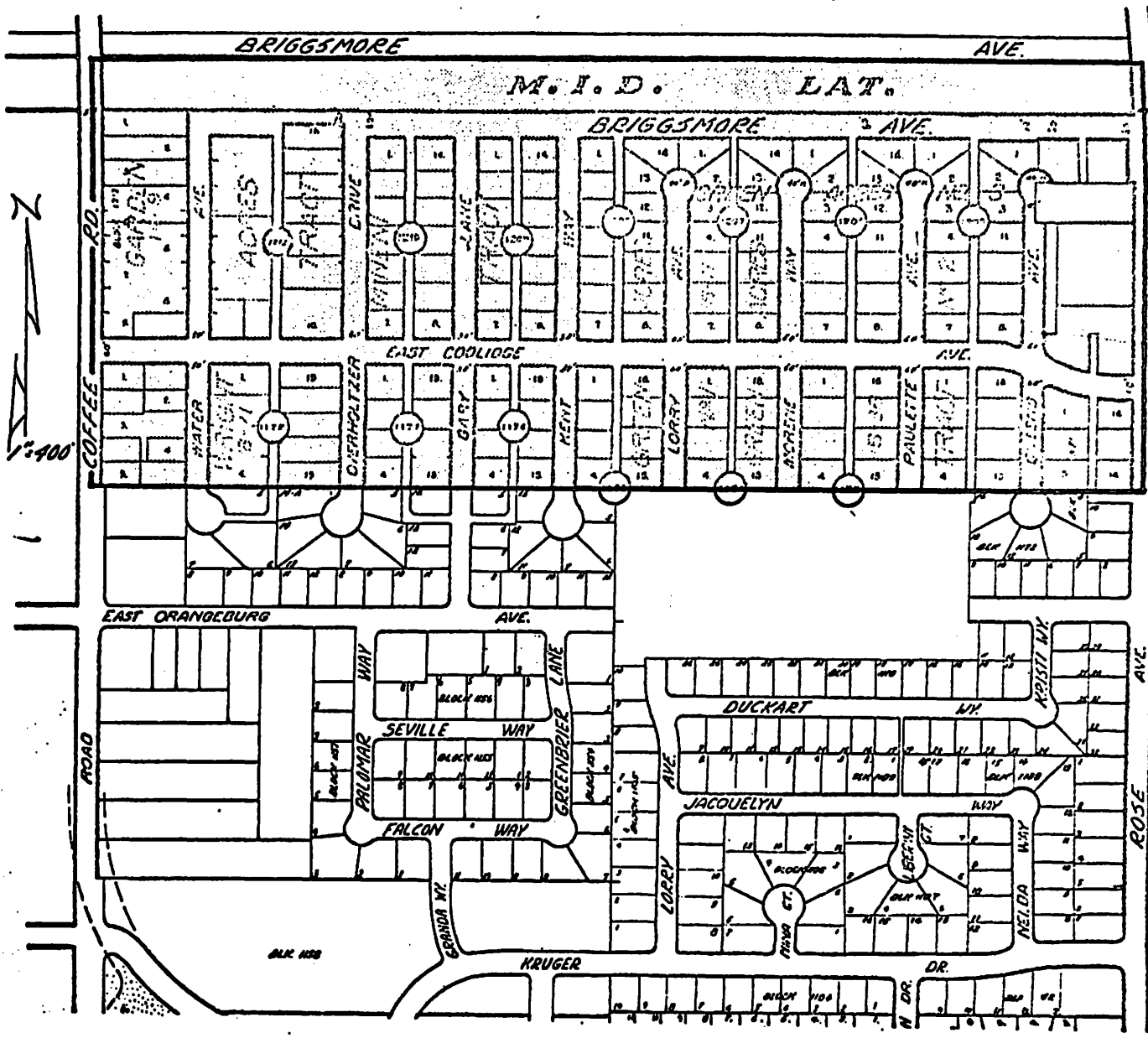


EXHIBIT "A"

MODESTO CITY COUNCIL  
RESOLUTION NO. 72-860

A RESOLUTION APPROVING AMENDMENT TO SECTION II  
OF THE STANDARD SPECIFICATIONS FOR SUBDIVISION  
IMPROVEMENTS.

WHEREAS, Section II of the Standard Specifications for Subdivision  
Improvements of the City of Modesto has been found to be in need of amendment,  
and

WHEREAS, the Planning Commission by Resolution No. 72-93 has  
recommended to the Council that Section II of the Standard Specifications for  
Subdivision Improvements be revised to read as set forth in said resolution,

NOW, THEREFORE, BE IT RESOLVED by the Council of the City of  
Modesto that Section II of the Standard Specifications for Subdivision Improvements  
be amended to add subsection (h) thereto, to read as follows:

"(h) Adjustment to covers - The covers for manholes,  
lampholes, water valves, and survey monuments shall  
be adjusted to final grade by the subdivider after the  
pavement surfacing work has been completed. The  
adjusting shall be completed in accordance with  
standard drawings on file in the office of the City  
Engineer."

BE IT FURTHER RESOLVED that that certain drawing entitled  
"Adjustment of Frames and Covers for Street and Alley Improvements"  
dated June 15, 1972, a copy of which is attached hereto marked Exhibit "A"  
and made a part hereof, is hereby approved as the standard drawing referred  
to in the new subsection (h) added to Section II of the Standard Specifications  
for Subdivision Improvements by this resolution.

BE IT FURTHER RESOLVED, that the City Clerk furnish copies of this  
resolution to the Director of Public Works and the Director of Planning, who  
shall place a copy thereof on file in the respective offices as a part of the  
Standard Specifications for Subdivision Improvements.

The foregoing resolution was introduced at a regular meeting of the  
Council of the City of Modesto held on the 10th day of July, 1972,  
by Councilman Newton, who moved its adoption, which motion being  
duly seconded by Councilman Simon, was upon roll call carried and  
the resolution adopted by the following vote:

AYES: Councilmen: Dixon, Dunlap, Elliott, Newton, Simon,  
Mayor Davies

NOES: Councilmen: None

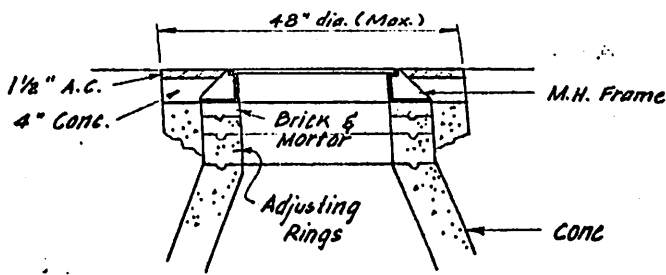
ABSENT: Councilmen: Smith  
(Seal)

APPROVED AS TO FORM:

ATTEST:

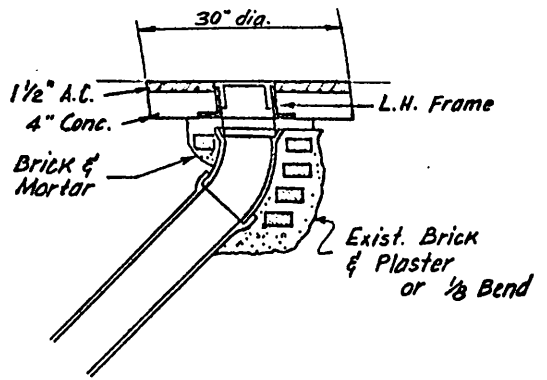
*W. T. Chynoweth*  
W. T. CHYNOWETH, City Clerk

BY *Elwyn L. Johnson*  
ELWYN L. JOHNSON, City Attorney



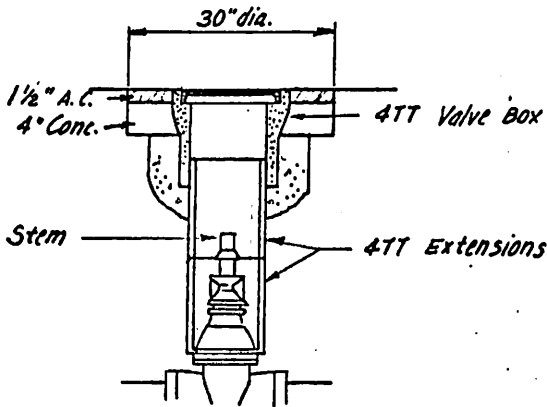
Set M.H. Frame to finish grade.  
Encase Frame with 4" of concrete.  
After concrete sets patch w/ 1/2" A.C.

MANHOLE



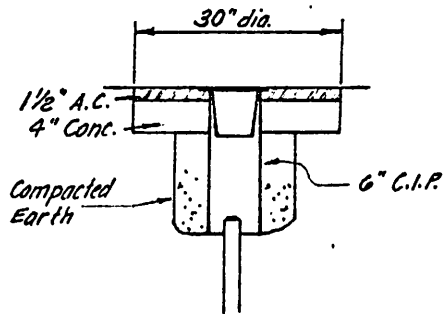
Set L.H. Frame to finish grade.  
Encase Frame in 4" of concrete.  
After concrete sets patch w/ 1/2" A.C..

LAMPHOLE



Clean inside of extensions so stem is clear of dirt.  
Set Valve Box to finish grade.  
Compact earth around base and encase in 4" of concrete.  
After concrete sets, patch w/ 1/2" A.C.  
Extensions will be furnished by City.

VALVE



Set 6" C.I.P. to finish grade.  
Compact earth around base and encase in 4" of concrete.  
After concrete sets, patch w/ 1/2" A.C.

MONUMENT

Recommended by:		DATE	BY
R.C. Mangnall			
R.C. MANGNALL	R.E. 19941		
CITY OF MODESTO		ADJUSTMENT OF FRAMES AND COVERS FOR STREET AND ALLEY IMPROVEMENTS	
DEPARTMENT OF PUBLIC WORKS			
DIRECTOR ASSISTANT DIRECTOR ANDREW R. CAMPBELL			
APPROVED	CIVIL ENGINEER NO. 10606	FLD. BK. & PG.	
Andrew R. Campbell		W. O. NO.	
DATE	DRAWN	CHECKED	FILE NUMBER
6/15/72	JNO	RAM-	

Exhibit "A"

MODESTO CITY COUNCIL  
RESOLUTION NO. 72-861

A RESOLUTION SETTING TIME AND PLACE FOR HEARING THE RECOMMENDATION OF THE PLANNING COMMISSION TO AMEND P-D(88) TO ALLOW THE CONSTRUCTION OF A SWIMMING POOL AS AN ADDITION TO THE APARTMENT COMPLEX ON THE NORTH SIDE OF KRUGER DRIVE EAST OF GRANADA WAY

BE IT HEREBY RESOLVED by the Council of the City of Modesto that July 24, 1972 , at 8:40 P.M. in the Council Chambers, City Hall, 801 Eleventh Street, Modesto, California is hereby set as the time and place for consideration of the recommendation of the Planning Commission to amend P-D(88) to allow the construction of a swimming pool as an addition to the apartment complex on the north side of Kruger Drive east of Granada Way.

The foregoing resolution was introduced at a regular meeting of the Council of the City of Modesto held on the 10th day of July , 1972, by Councilman Simon , who moved its adoption, which motion being duly seconded by Councilman Newton , was upon roll call carried and the resolution adopted by the following vote:

AYES: Councilmen: Dixon, Dunlap, Elliott, Newton, Simon,  
Mayor Davies  
NOES: Councilmen: None  
ABSENT: Councilmen: Smith

ATTEST:

  
W. T. CHYNOWETH, City Clerk

MODESTO CITY COUNCIL  
RESOLUTION NO. 72--862

A RESOLUTION REQUESTING THE BOARD OF TRUSTEES AT STATE COLLEGES TO CHANGE THE NAME OF CALIFORNIA STATE COLLEGE AT STANISLAUS TO CALIFORNIA STATE COLLEGE AT TURLOCK

WHEREAS, the Modesto City Council believes that it would be an honor to the City of Turlock to have a college named after it and

WHEREAS, most State Colleges are named for the cities in which they are located, thus making it indicative of the actual location of the college.

NOW, THEREFORE, BE IT RESOLVED by the Council of the City of Modesto as follows:

THE BOARD OF TRUSTEES of the State Colleges is hereby requested to change the name of California State College at Stanislaus to California State College at Turlock for the reasons hereinabove set forth.

The City Clerk is hereby directed to send copies of this resolution to state legislators for support in obtaining the change of name to California State College at Turlock.

The foregoing resolution was introduced at a regular meeting of the Council of the City of Modesto held on the 17th day of July, 1972 by Councilman Elliott, who moved its adoption, which motion being duly seconded by Councilman Dixon, was upon roll call carried and the resolution adopted by the following vote:

AYES: Councilmen: Dixon, Dunlap, Elliott, Simon, Mayor  
Davies  
NOES: Councilmen: None  
ABSENT: Councilmen: Newton, Smith

ATTEST:

  
\_\_\_\_\_  
W. T. CHYNOWETH  
City Clerk

MODESTO CITY COUNCIL  
RESOLUTION NO. 72-863

A RESOLUTION ACCEPTING THE BID OF RUTAN CONSTRUCTION CO. FOR INSTALLATION OF WATER LINES IN POPPYPATCH NO. 1, APPLGATE NO. 3, GREENFIELD NO. 3 AND McHENRY AVENUE AT LEVELAND

WHEREAS, Resolution No. 72-761 , adopted by the Council of the City of Modesto on June 19, 1972 , approved the plans and specifications for the installation of Water Lines in Poppypatch No. 1, Applegate No. 3, Greenfield No. 3 and McHenry Avenue at Leveland and authorized the calling for bids, and

WHEREAS, the bids received for the installation of Water Lines in Poppypatch No. 1, Applegate No. 3, Greenfield No. 3 and McHenry Avenue at Leveland were opened at 10:00 A.M. on July 11, 1972 and later tabulated by the Director of Public Works for the consideration of the Council, and

WHEREAS, the Director of Public Works has recommended that the bid of Rutan Construction Co. in the amount of \$18,402.50

be accepted as the lowest responsible bid.

NOW, THEREFORE, BE IT RESOLVED by the Council of the City of Modesto that the bid of Rutan Construction Co. in the amount of \$18,402.50

be accepted and the execution of a contract for the completion of the project by the City's designated officials be authorized.

The foregoing resolution was introduced at a regular meeting of the Council of the City of Modesto held on the 17th day of July, 1972, by Councilman Simon , who moved its adoption, which motion being duly seconded by Councilman Elliott , was upon roll call carried and the resolution adopted by the following vote:

AYES: Councilmen: Dixon, Dunlap, Elliott, Simon, Mayor Davies

NOES: Councilmen: None

ABSENT: Councilmen: Newton, Smith

ATTEST:

  
W. T. CHYNOWETH, City Clerk

MODESTO CITY COUNCIL  
RESOLUTION NO. 72-864

A RESOLUTION ACCEPTING THE BID OF GEORGE REED, INC. FOR THE ASPHALT CON-  
CRETE RESURFACING VARIOUS CITY STREETS 1972-73 UNIT NO. 1 SELECT STREETS  
AND UNIT NO. 2 RESIDENTIAL STREETS

WHEREAS, Resolution No. 72-779 , adopted by the Council of the  
City of Modesto on June 26, 1972 , approved the plans and speci-  
fications for the Asphalt Concrete Resurfacing Various City Streets  
1972-73 Unit No. 1 Select Streets and Unit No. 2 Residential Streets  
and authorized the calling for bids, and

WHEREAS, the bids received for the Asphalt Concrete Resurfacing  
Various City Streets 1972-73 Unit No. 1 Select Streets and Unit No. 2  
Residential Streets  
were opened at 10:15 A.M. on July 11, 1972 and later tabulated  
by the Director of Public Works for the consideration of the Council,  
and

WHEREAS, the Director of Public Works has recommended that  
the bid of George Reed, Inc. in the amount of \$67,388.75

be accepted as the lowest responsible bid.

NOW, THEREFORE, BE IT RESOLVED by the Council of the City of Modesto  
that the bid of George Reed, Inc. in the amount of \$67,388.75

be accepted and the execution of a contract for the completion of the  
project by the City's designated officials be authorized.

The foregoing resolution was introduced at a regular meeting of  
the Council of the City of Modesto held on the 17th day of July,  
1972, by Councilman Simon , who moved its adoption, which motion  
being duly seconded by Councilman Elliott , was upon roll call  
carried and the resolution adopted by the following vote:

AYES: Councilmen: Dixon, Dunlap, Elliott, Simon, Mayor Davies

NOES: Councilmen: None

ABSENT: Councilmen: Newton, Smith

ATTEST:

  
W. T. CHYNOWETH, City Clerk

MODESTO CITY COUNCIL  
RESOLUTION NO. 72-865

A RESOLUTION ACCEPTING THE CONSTRUCTION OF BASEBALL FIELD LIGHTING AT  
DOWNEY PARK (Industrial Electric)

WHEREAS, a report has been filed by the Director of Public Works that the construction of baseball field lighting at Downey Park has been completed by Industrial Electric

in accordance with the contract agreement dated April 24, 1972.

NOW, THEREFORE, BE IT RESOLVED that the construction of baseball field lighting at Downey Park be accepted from said contractor, Industrial Electric

that notice of completion be filed with the Recorder of Stanislaus County and that payment of amounts due in the amount of \$64,200 as provided in the contract, be authorized.

The foregoing resolution was introduced at a regular meeting of the Council of the City of Modesto held on the 17th day of July, 1972, by Councilman Simon, who moved its adoption, which motion being duly seconded by Councilman Elliott, was upon roll call carried and the resolution adopted by the following vote:

AYES: Councilmen: Dixon, Dunlap, Elliott, Simon, Mayor Davies

NOES: Councilmen: None

ABSENT: Councilmen: Newton, Smith

ATTEST:

  
W. T. CHYNOWETH, City Clerk

MODESTO CITY COUNCIL  
RESOLUTION NO. 72-866

A RESOLUTION ACCEPTING THE BID OF CHARLES I. CUNNINGHAM COMPANY FOR  
CONSTRUCTION OF FOOTBRIDGE BETWEEN MOOSE AND KEWIN PARKS

WHEREAS, Resolution No. 72-762 , adopted by the Council of the  
City of Modesto on June 19, 1972 , approved the plans and speci-  
fications for the construction of footbridge between Moose and Kewin  
Parks

and authorized the calling for bids, and

WHEREAS, the bids received for the construction of footbridge  
between Moose and Kewin Parks  
were opened at 10:10 A.M. on July 11, 1972 and later tabulated  
by the Director of Parks & Recrea-<sup>tion</sup>/ for the consideration of the Council,  
and

WHEREAS, the Director of Parks & Recreation has recommended that  
the bid of Charles I. Cunningham Company in the amount of \$15,111

be accepted as the lowest responsible bid.

NOW, THEREFORE, BE IT RESOLVED by the Council of the City of Modesto  
that the bid of Charles I. Cunningham Company in the amount of \$15,111

be accepted and the execution of a contract for the completion of the  
project by the City's designated officials be authorized.

The foregoing resolution was introduced at a regular meeting of  
the Council of the City of Modesto held on the 17th day of July,  
1972 , by Councilman Simon , who moved its adoption, which motion  
being duly seconded by Councilman Elliott , was upon roll call  
carried and the resolution adopted by the following vote:

AYES: Councilmen: Dixon, Dunlap, Elliott, Simon, Mayor Davies

NOES: Councilmen: None

ABSENT: Councilmen: Newton, Smith

ATTEST:

  
W. T. CHYNOWETH, City Clerk

MODESTO CITY COUNCIL  
RESOLUTION NO. 72-867

A RESOLUTION APPROVING PLANS AND SPECIFICATIONS AND AUTHORIZING CALL FOR BIDS FOR FURNISHING ONE NEW 16-INCH BRUSH CHIPPER, TRAILER-MOUNTED FOR STREET TREE USE

BE IT HEREBY RESOLVED by the Council of the City of Modesto as follows:

SECTION 1. The plans and specifications for furnishing one new 16-inch brush chipper, trailer-mounted for street tree use copies of which are on file, are hereby accepted and approved.

SECTION 2. The City Clerk is hereby authorized to call for public competitive sealed bids for the above named project, to be opened in the office of the City Clerk, 801 11th Street, in the City of Modesto, on August 8, 1972 at 2:00 P.M. and the City Clerk is hereby directed to give notice inviting such sealed bids in the time, form, and manner provided by law.

SECTION 3. After the bids are opened, they shall be tabulated and analyzed and a report submitted to the Council at its next regular meeting.


The foregoing resolution was introduced at a regular meeting of the Council of the City of Modesto held on the 17th day of July, 1972, by Councilman Simon, who moved its adoption, which motion being duly seconded by Councilman Elliott, was upon roll call carried and the resolution adopted by the following vote:

AYES: Councilmen: Dixon, Dunlap, Elliott, Simon, Mayor Davies

NOES: Councilmen: None

ABSENT: Councilmen: Newton, Smith

ATTEST:

  
\_\_\_\_\_  
W. T. CHYNOWETH, City Clerk

MODESTO CITY COUNCIL  
RESOLUTION NO. 72-868

A RESOLUTION APPROVING PLANS AND SPECIFICATIONS AND AUTHORIZING CALL FOR BIDS FOR FURNISHING ONE NEW TRACTOR AND 5-GANG-MOWER UNITS FOR PARKS' USE

BE IT HEREBY RESOLVED by the Council of the City of Modesto as follows:

SECTION 1. The plans and specifications for furnishing one new tractor and 5-gang-mower units for Parks' use

copies of which are on file, are hereby accepted and approved.

SECTION 2. The City Clerk is hereby authorized to call for public competitive sealed bids for the above named project, to be opened in the office of the City Clerk, 801 11th Street, in the City of Modesto, on August 1, 1972 at 2:15 P.M. and the City Clerk is hereby directed to give notice inviting such sealed bids in the time, form, and manner provided by law.

SECTION 3. After the bids are opened, they shall be tabulated and analyzed and a report submitted to the Council at its next regular meeting.


The foregoing resolution was introduced at a regular meeting of the Council of the City of Modesto held on the 17th day of July, 1972, by Councilman Simon, who moved its adoption, which motion being duly seconded by Councilman Elliott, was upon roll call carried and the resolution adopted by the following vote:

AYES: Councilmen: Dixon, Dunlap, Elliott, Simon, Mayor Davies

NOES: Councilmen: None

ABSENT: Councilmen: Newton, Smith

ATTEST:

  
\_\_\_\_\_  
W. T. CHYNOWETH, City Clerk

MODESTO CITY COUNCIL  
RESOLUTION NO. 72-869

A RESOLUTION APPROVING A DEVELOPMENT PLAN FOR  
PLANNED-DEVELOPMENT ZONE, P-D (101)

WHEREAS, a verified application for an amendment to Section 28-3-9 of the Zoning Map was filed by Tri-County  
Leasing  
on May 15, 1972, to reclassify from Neighborhood Commercial  
Zone, C-1, to Planned-Development Zone, P-D, the following described property:

Lot 5, 6, 7, and 8, Block 102, City of Modesto.

Also including the southwesterly 40 feet of  
14th Street immediately adjacent to the above  
described property.

WHEREAS, after public hearing held on June 20,  
1972, it was found and determined by the Planning Commission  
that rezoning of the property as requested is required by public  
necessity, convenience and general welfare for the following reasons:

1. A downtown location such as that of the subject property provides close walking proximity to the bus system, retail stores and services, medical and other professional offices.
2. The purpose of the downtown P-D Zone is "to encourage the development of high density residential units."
3. A definite need exists in Modesto for housing units to serve single working people, the elderly, and others on fixed incomes.

WHEREAS, after a public hearing held on July 17,  
19 72, the Council found and determined that the application of  
Tri-County Leasing

for a Planned-Development Zone should be granted as consonant with  
public necessity, convenience and general welfare for the reasons  
set forth above, and

WHEREAS, the Council has introduced Ordinance No. 1209 -C.S.  
on the 17th day of June, 19 72, reclassifying the  
above-described property from Neighborhood Commercial Zone, C-1,  
to Planned-Development Zone, P-D (101),

NOW, THEREFORE, BE IT RESOLVED by the Council of the City  
of Modesto as follows:

SECTION 1. DEVELOPMENT PLAN. The development plan for  
Planned-Development Zone, P-D (101), is hereby approved in accordance  
with the plan titled "Plot Plan - 14th Street",

amended on its face and  
dated June 20, 19 72, which said plan is/on file in the  
office of the Planning Director, subject to the following condi-  
tions:

1. That all development be in accordance with the plan  
titled, "Plot Plan - 14th Street", dated June 20, 1972,  
as amended in red on its face and on file in the office  
of the Planning Director.
2. That prior to the issuance of a building permit, a  
landscaping and irrigation plan shall be submitted by  
the applicant for approval by the Director of Planning  
and the Director of Parks and Recreation. The landscape  
and irrigation system shall be installed and maintained  
in accordance with the approved landscape and irrigation  
plan. Irrigation shall be by underground sprinkler  
system.
3. That all landscaping, fences, and walls be maintained and  
the premises be kept free of weeds, trash, and other  
debris.
4. That the development shall be connected to City sanitary  
sewer and water facilities in accordance with the require-  
ments of the Director of Public Works.
5. That all parking and driveway areas be improved in  
accordance with the provisions of Sections 10-2.1801,  
10-2.1804, and 10-2.1808 of the Municipal Code. Drainage  
facilities shall be constructed in accordance with the  
requirements of the Director of Public Works. A minimum  
of 20 off-street parking spaces shall be provided.
6. That any signs to advertise or identify the P-D Zone  
shall conform to the sign requirements as specified in  
the R-3 Zone.

SECTION 2. DEVELOPMENT SCHEDULE. The following development schedule is hereby approved for said Planned-Development Zone, P-D(101):

That the entire construction program be accomplished in one phase, construction to begin on or before September 1, 1974, and be completed not later than September 1, 1975.

SECTION 3. CHANGES IN DEVELOPMENT PLAN. Any changes in the above-mentioned development plan shall be made in accordance with the provisions of Section 10-2.2708 of the Modesto Municipal Code.

SECTION 4. COMPLIANCE WITH CODE PROVISIONS, ETC. In all other respects said planned development shall be accomplished in accordance and in strict adherence to the provisions of Article 27 of Title X of the Modesto Municipal Code relating to Planned-Development Zones and other applicable City laws, rules, regulations and procedures.

SECTION 5. EFFECTIVE DATE. This resolution shall not become effective unless and until the ordinance reclassifying the above-described property to Planned-Development Zone, P-D(101) becomes effective.

The foregoing resolution was introduced at a regular meeting of the Council of the City of Modesto held on the 17th day of July, 1972, by Councilman Simon, who moved its adoption, which motion being duly seconded by Councilman Elliott, was upon roll call carried and the resolution adopted by the following vote:

AYES: Councilmen: Dixon, Dunlap, Elliott, Simon, Mayor Davies

NOES: Councilmen: None

ABSENT: Councilmen: Newton, Smith

ATTEST: W. T. Chynoweth  
W. T. CHYNOWETH, City Clerk

(SEAL)

APPROVED AS TO FORM:

By Elwyn L. Johnson  
ELWYN L. JOHNSON, City Attorney

APPROVED AS TO DESCRIPTION:

By William Nichols  
Planning Department

MODESTO CITY COUNCIL  
RESOLUTION NO. 72-870

A RESOLUTION APPROVING A DEVELOPMENT PLAN FOR  
PLANNED-DEVELOPMENT ZONE, P-D (100).

WHEREAS, a verified application for an amendment to Section 32-3-9 of the Zoning Map was filed by O. B. Phillips, Jr. on May 15, 1972, to reclassify from Multiple-Family Residential Zone, R-3, to Planned-Development Zone, P-D, the following described property:

All that certain real property situate in the County of Stanislaus, State of California, described as:

All that portion of Block 306, and of Block 307, and of Tuolumne Boulevard and of Center Street and alley as said blocks, boulevard, street and alley are shown on the official map of the City of Modesto, as per map thereof filed December 21, 1942, in Volume 15 of Maps, Stanislaus County Records, said portions lying within the following described boundaries:

BEGINNING at the intersection of the center line of Calaveras Avenue (70.0 feet in width) with the easterly prolongation of the northerly line of Lot 27 in Said Block 306; thence along said centerline the following two courses; (1) South 0° 21' 24" East, 87.07 feet; and (2) South 42° 50' 00" East, 166.0 feet to the Northerly line of said Tuolumne Boulevard; thence (3) along last said Northerly line South 47° 10' West 35.00 feet to the intersection of the Westerly line of said Calaveras Avenue with last said Northerly line; thence (4) along the prolongation of said Westerly line South 42° 50' East, 85.48 feet; thence (5) South 47° 17' 45" West, 48.03 feet; thence (6) North 88° 02' 18" West, 151.54 feet; thence (7) North 51° 47' 31" West, 80.56 feet; thence (8) North 11° 45' 31" West, 268.36 feet; thence (9) North 08° 18' 35" West 14.88 feet to said Northerly line of Lot 27; thence along last said Northerly line and its Easterly prolongation South 88° 21' 41" East, 161.10 feet to the point of beginning.

EXCEPTING THEREFROM all that portion lying within Calaveras Avenue.

WHEREAS, after public hearing held on June 20, 1972, it was found and determined by the Planning Commission that rezoning of the property as requested is required by public necessity, convenience and general welfare for the following reasons:

1. The subject property, being located at the intersection of a freeway, a major street and on-off ramp (Tuolumne Blvd.) and a residential street developed to collector street standards (Calaveras Ave.) is a proper location for a motel as requested.
2. A 2-story motel building is compatible with the existing church and commercial buildings across Calaveras and with the multiple family development potential of the adjacent area to the north. Compatibility will also be assured by "tree screen planting" and other conditions imposed upon the development.

3. A free-standing pole sign is necessary to adequately identify the proposed motel which is a free-standing use, not a part of center or group of businesses which mutually attract customers.

WHEREAS, after a public hearing held on July 17, 1972, the Council found and determined that the application of O. B. Phillips, Jr. for a Planned-Development Zone should be granted as consonant with public necessity, convenience and general welfare for the reasons set forth above, and

WHEREAS, the Council has introduced Ordinance No. 1211 -C.S. on the 17th day of July, 1972, reclassifying the above-described property from Multiple-Family Residential Zone, R-3, to Planned-Development Zone, P-D (100),

NOW, THEREFORE, BE IT RESOLVED by the Council of the City of Modesto as follows:

SECTION 1. DEVELOPMENT PLAN. The development plan for Planned-Development Zone, P-D(100) is hereby approved in accordance with the plan titled "61-unit, 2-story motel, O. B. Phillips, Jr. Co. owner" dated June 20, 1972, as amended on its face and on file in the office of the Planning Director, subject to the following conditions:

1. That all development be in accordance with the plot plan titled, "61-unit 2-story motel, O. B. Phillips, Jr. Company - owner", dated June 20, 1972, as amended in red on its face and on file in the office of the Planning Director.

2. That prior to the issuance of a building permit, the developer shall pay to the City of Modesto, the cost of planting 9 street trees at the prevailing rate.

3. The developer shall install street improvements on Calaveras Avenue to City of Modesto Subdivision Standards, including but not limited to matching pavement, curb and gutter, 5 foot sidewalks, and street lights. Street improvement plans prepared by a registered civil engineer shall be submitted to the Public Works Department for approval by the City Engineer prior to the issuance of a building permit for any development.

4. That prior to the issuance of a building permit a landscaping and irrigation plan shall be submitted by the applicant for approval by both the Planning Director and the Director of Parks and Recreation. Landscaping and the irrigation system shall be installed and maintained in accordance with the approved landscaping and irrigation plan. Irrigation shall be by underground sprinkler system. Tree screen planting shall be specified along the north property line.

5. That all landscaping, fences and walls shall be maintained and the premises shall be kept free of weeds, trash, and other debris.

6. That the development shall be connected to the City of Modesto water and sewer facilities in accordance with the requirements of the Director of Public Works.

7. That all parking and driveway areas shall be improved in accordance with the provisions of Sections 10-2.1801, and 10-2.1808 of the Municipal Code. A minimum of 65 parking spaces shall be provided on the site. All drainage facilities shall be provided in accordance with the requirements of the Director of Public Works.

8. That all public improvements shall be installed prior to occupancy of the premises or by September 1, 1974, whichever occurs first.

9. That prior to the issuance of a building permit, if all required public improvements have not been installed, a cash deposit, savings and loan certificate, surety bond or other instrument of credit, in the amount to be determined by the City Engineer, shall be filed with the City Clerk to guarantee installation of public improvements by September 1, 1974, or prior to occupancy, whichever occurs first.

10. That prior to the issuance of a building permit, the applicant shall purchase or obtain the abandonment of the public rights in the existing 20 foot alley and in the portion of Center Street which lies within the subject property. The granting of this rezoning subject to said condition is not a representation that the City of Modesto will consent to such abandonment or purchase. Applicant shall, at his own expense, relocate utility lines and grant easements as required and shall comply with any and all conditions of such abandonment or purchase prior to the issuance of a building permit.

11. That one free-standing pole sign to advertise and identify the motel shall be permitted. Said sign shall have a maximum height of 35 feet and shall be allowed more than one component provided that the total sign area shall not exceed 150 sq. ft.

SECTION 2. DEVELOPMENT SCHEDULE. The following development schedule is hereby approved for said Planned-Development Zone, P-D(100):

That the entire construction program be accomplished in one phase, construction to begin on or before September 1, 1973, and be completed not later than September 1, 1974.

SECTION 3. CHANGES IN DEVELOPMENT PLAN. Any changes in the above-mentioned development plan shall be made in accordance with the provisions of Section 10-2.2708 of the Modesto Municipal Code.

SECTION 4. COMPLIANCE WITH CODE PROVISIONS, ETC. In all other respects said planned development shall be accomplished in accordance and in strict adherence to the provisions of Article 27 of Title X of the Modesto Municipal Code relating to Planned-Development Zones and other applicable City laws, rules, regulations and procedures.

SECTION 5. EFFECTIVE DATE. This resolution shall not become effective unless and until the ordinance reclassifying the above-described property to Planned-Development Zone, P-D(100) becomes effective.

The foregoing resolution was introduced at a regular meeting of the Council of the City of Modesto held on the 17th day of July, 1972, by Councilman Simon, who moved its adoption, which motion being duly seconded by Councilman Dunlap, was upon roll call carried and the resolution adopted by the following vote:

AYES: Councilmen: Dixon, Dunlap, Elliott, Simon, Mayor Davies

NOES: Councilmen: None

ABSENT: Councilmen: Newton, Smith

ATTEST: W. T. Chynoweth  
W. T. CHYNOWETH, City Clerk

(SEAL)

APPROVED AS TO FORM:

By Elwyn L. Johnson  
ELWYN L. JOHNSON, City Attorney

APPROVED AS TO DESCRIPTION:

By William Nichols  
Planning Department

MODESTO CITY COUNCIL  
RESOLUTION NO. 72-871

A RESOLUTION APPROVING AGREEMENT BETWEEN THE CITY OF MODESTO AND RIBERA AND SUE, INC. FOR THE BEAUTIFICATION AND IMPROVEMENT OF SIDEWALKS IN THE DOWNTOWN AREA

BE IT HEREBY RESOLVED by the Council of the City of Modesto that the agreement between the City of Modesto and Ribera and Sue, Inc. for the beautification and improvement of sidewalks in the downtown area be, and it is hereby approved.

BE IT FURTHER RESOLVED that the execution of said agreement by the designated city officials be authorized.

The foregoing resolution was introduced at a regular meeting of the Council of the City of Modesto held on the 17th day of July, 1972, by Councilman Simon, who moved its adoption, which motion being duly seconded by Councilman Elliott, was upon roll call carried and the resolution adopted by the following vote:

AYES: Councilmen: Dixon, Dunlap, Elliott, Simon, Mayor Davies  
NOES: Councilmen: None  
ABSENT: Councilmen: Newton, Smith

ATTEST: W. T. Chynoweth  
W. T. CHYNOWETH, City Clerk

MODESTO CITY COUNCIL  
RESOLUTION NO. 72-872

A RESOLUTION APPROVING APPROPRIATION TRANSFER OF \$2,000 TO PROVIDE FUNDS FOR PAYMENT TO RIBERA AND SUE, INC., ARCHITECTS FOR THE BEAUTIFICATION AND IMPROVEMENT OF SIDEWALKS IN DOWNTOWN AREA

BE IT RESOLVED by the Council of the City of Modesto that the following appropriation transfer(s) are approved:

DOWNTOWN IMPROVEMENT DISTRICT (218)

FROM: Beautification (5399-218)	\$2,000
TO: Sidewalk Projects (5301-218)	\$2,000

(To provide funds for payment to Ribera and Sue, Inc., architects for the beautification and improvement of sidewalks in downtown area)

The foregoing resolution was introduced at a regular meeting of the Council of the City of Modesto held on the 17th day of July, 1972, by Councilman Simon, who moved its adoption, which motion being duly seconded by Councilman Elliott, was upon roll call carried and the resolution adopted by the following vote:

AYES: Councilmen: Dixon, Dunlap, Elliott, Simon, Mayor Davies

NOES: Councilmen: None

ABSENT: Councilmen: Newton, Smith

ATTEST:

  
W. T. CHYNOWETH, City Clerk

MODESTO CITY COUNCIL  
RESOLUTION NO. 72-873

A RESOLUTION DETERMINING THAT THE PUBLIC INTEREST AND CONVENIENCE REQUIRE THAT AN AREA BE ANNEXED TO THE MODESTO MUNICIPAL SEWER DISTRICT NO. 1; SETTING FORTH A GENERAL DESCRIPTION OF THE AREA PROPOSED TO BE ANNEXED TO THE DISTRICT; AND NAMING A TIME AND PLACE FOR HEARING ON THE ANNEXATION OF SAID TERRITORY TO SAID DISTRICT AND PROVIDING FOR NOTICE THEREOF. ( DRY CREEK PARK NO. 2 ADDITION)

WHEREAS, there has been annexed to the City of Modesto on June 12, 19 72, certain territory known as Dry Creek Park No. 2 Addition, and

WHEREAS, the inclusion of the area contained in Dry Creek Park No. 2 Addition to the Modesto Municipal Sewer District No. 1 of the City of Modesto is required by the public interest and convenience,

NOW, THEREFORE, BE IT RESOLVED by the Council of the City of Modesto as follows:

SECTION 1. The public interest and convenience require that that certain area annexed to the City of Modesto and known as Dry Creek Park No. 2 Addition (herein called the area proposed to be annexed) be annexed to the Modesto Municipal Sewer District No. 1 (herein called the "district") under the Municipal Sewer and Water Facilities Law of 1911 (California Health and Safety Code Sections 4600, et seq., herein called the "Law") pursuant to Article 6 of the Law.

SECTION 2. A general description of the boundaries of the area proposed to be annexed to the district is attached hereto and made a part hereof as though set forth in full herein.

SECTION 3. The area proposed to be annexed to the Modesto Municipal Sewer District No. 1 is hereby designated as Modesto Municipal Sewer District No. 1 Annexation No. 96.

SECTION 4. The Council hereby declares that the area proposed to be annexed to the district will be benefited by such annexation.

SECTION 5. Tuesday, September 5, 19 72, at the hour of 5:05 P.M., is hereby named as the time and the City

Council Chambers, City Hall, 801 11th Street, Modesto, California, is hereby named as the place for the hearing by the Council of the City of objections by any person interested in the annexation of the territory proposed to be annexed. On said day fixed for the hearing, or any day to which the hearing is continued, the Council shall hear and consider all written and oral objections presented to the annexation of the territory proposed to be annexed. At the hearing the Council may exclude from the territory proposed to be annexed any area that in its opinion would not be benefited by inclusion within the Modesto Municipal Sewer District No. 1. The Council will not modify the boundaries of the territory proposed to be annexed so as to exclude from it any land which would in the judgment of the Council be benefited by inclusion within the Modesto Municipal Sewer District No. 1, nor will the Council include in the territory proposed to be annexed any lands which will not in its judgment be so benefited. Upon the final hearing, and after making all necessary and proper changes (if any) in the boundaries of the territory proposed to be annexed, the Council may, by resolution passed by a vote of two-thirds (2/3) of all of its members, annex the territory designated as Modesto Municipal Sewer District No. 1 Annexation No. 96.

SECTION 6. The City Clerk is hereby directed, upon the adoption of this resolution, to cause this resolution, together with the names of the members of the Council voting for and against it, to be published once a week for at least two (2) weeks before the day fixed for the hearing in The Modesto Bee, a newspaper of general circulation printed and published in the City. The first of said publications shall be not more than sixty (60) nor less than thirty (30) days prior to the date fixed for the hearing. The City Clerk is hereby further directed to cause copies of this resolution to be posted in three (3) public places within the area proposed to be annexed, which said public places are hereby fixed and determined by the Council as follows:

- (1) On Lincoln Avenue at the Modesto Irrigation District Lateral No. 2.
- (2) On Lincoln Avenue at the intersection for its Westerly extension.
- (3) At the Southeastern corner of the Addition at the intersection of the Northerly extension of McClure Avenue with the Modesto Irrigation District Lateral No. 2.

Said posting shall be made not earlier than the sixtieth (60th) nor later than the thirtieth (30th) day prior to the date fixed for the hearing. Not earlier than sixty (60) nor later than thirty (30) days prior to the hearing a copy of this resolution, together with a map showing the boundary lines of the territory proposed to be annexed, shall be mailed postage prepaid:

(1) to each person to whom land in the area proposed to be annexed is assessed either (a) as such owner as shown on the last equalized county assessment roll of the County, at his address as shown upon said roll, or in the case of any real property assessed for purposes of general taxation by the State Board of Equalization then to the owner of such property as shown on the last roll of the State Board of Equalization transmitted to the County Auditor of the County at his address as shown upon such roll, or (b) as such owner is otherwise known to the City Clerk at his address as known to the City Clerk (and the City Clerk shall make diligent efforts to ascertain the names and addresses of all persons owning land in the area proposed to be annexed as of a date not more than thirty (30) days prior to the date of the hearing, including inspection by or for him of said last equalized county assessment roll, said roll of said State Board of Equalization, the County Assessor's records, the County Recorder's records, and inquiry at other sources); and

(2) to each person who has any interest in any land in the area proposed to be annexed whose name and address and a designation of the land in which he is interested is on file in the office of the City Clerk.

Any error, omission or mistake in any such mailing or any failure of any person to receive any such printed copy of this

resolution (and such map) shall not invalidate the proceedings hereby initiated. Said publication, posting and mailing shall constitute notice of the hearing and no other notice of the hearing need be given.

SECTION 7. This resolution is adopted, and all proceedings for the annexation of the territory proposed to be annexed and designated as Modesto Municipal Sewer District No. 1 Annexation No. 96, shall be taken pursuant to the Law.

The foregoing resolution was introduced at a regular meeting of the Council of the City of Modesto held on the 17th day of July, 1972, by Councilman Simon, who moved its adoption, which motion being duly seconded by Councilman Elliott, was upon roll call carried and the resolution adopted by the following vote:

AYES: Councilmen: Dixon, Dunlap, Elliott, Simon, Mayor Davies

NOES: Councilmen: None

ABSENT: Councilmen: Newton, Smith

ATTEST: W. T. Chynoweth  
W. T. CHYNOWETH, City Clerk

(SEAL)

APPROVED AS TO FORM:

BY Elwyn L. Johnson  
ELWYN L. JOHNSON, City Attorney

APPROVED AS TO DESCRIPTION:

By RC Mangrum  
Public Works Department  
JXC  
6-14-72

## DRY CREEK PARK NO. 2 ADDITION

All that real property in the State of California, County of Stanislaus, being portions of the Southeast quarter of the Southeast quarter of Section 23, and the Southwest quarter of the Southwest quarter of Section 24, and the Northwest quarter of Section 25, and the Northeast quarter of Section 26, Township 3 South, Range 9 East, Mount Diablo Base and Meridian, described as follows:

Beginning at a point on the existing City Limits as established by the Northeast corner of the LINCOLN NO. 1 ADDITION (282), as per description filed March 24, 1972, as Instrument 11421, Stanislaus County Records, said point also being on the center line of a 40.00 foot public road known as Lincoln Avenue; thence along the existing City Limits on the Northern boundary of ADDITION (282), North  $89^{\circ} 57' 33''$  West, 20.00 feet, to a point on the Western line of said Lincoln Avenue, said point being a quarter section corner common to Sections 25 and 26; thence leaving the existing City Limits and along the section line common to said Sections 25 and 26, North  $0^{\circ} 32' 27''$  West, 1379.55 feet; thence leaving said section line and continuing along the Western line of Lincoln Avenue, North  $9^{\circ} 12' 23''$  West, 88.78 feet, to the Northern line of 75.00 foot Modesto Irrigation District Lateral Number 2 right of way; thence along said Northern line, North  $65^{\circ} 10' 34''$  East, 14.68 feet, to the section line common to Sections 25 and 26, and the Western line of Lot 2 of the Lands of H. T. CROW as per map filed May 15, 1906, in Volume 2 of Maps, Page 28, Stanislaus County Records; thence along said section line and the Western line of said Lot 2, North  $0^{\circ} 32' 27''$  West, 1171.76 feet, to the Northwestern corner of Lot 2, which is also the section corner common to Sections 23, 24, 25, and 26; thence along the section line common to Section 23 and 26, which is also the Southern line of the property conveyed to D. Gordon Anderson, et ux, by deed recorded November 12, 1969, Instrument 37539, Stanislaus County Records; South  $89^{\circ} 46' 30''$  West, 835.89 feet, to the Southwestern corner of said Anderson property; thence North  $15^{\circ} 14' 00''$  East, 174.08 feet; thence continuing along the Western line of the Anderson property: North  $61^{\circ} 32' 30''$  West, 58.98 feet, to the approximate center line of Dry Creek; thence along the approximate center line of Dry Creek on the Northern line of the Anderson property, the following bearings and distances; North  $29^{\circ} 39' 15''$  East, 30.01 feet; North  $34^{\circ} 20' 00''$  East, 125.00 feet; North  $57^{\circ} 30' 00''$  East, 155.00 feet; North  $65^{\circ} 10' 00''$  East, 262.00 feet; North  $69^{\circ} 47' 39''$  East, 188.72 feet; South  $87^{\circ} 32' 00''$  East, 167.24 feet; South  $87^{\circ} 09' 30''$  East, 216.88 feet; South  $67^{\circ} 34' 30''$  East, 154.51 feet; North  $86^{\circ} 54' 00''$  East 73.13 feet; South  $77^{\circ} 38' 00''$  East, 206.05 feet; North  $87^{\circ} 47' 30''$  East, 49.70 feet; South  $67^{\circ} 03' 00''$  East, 111.21 feet; South  $73^{\circ} 48' 00''$  East, 83.48 feet; South  $82^{\circ} 22' 00''$  East, 226.12 feet; North  $86^{\circ} 28' 00''$  East, 101.84 feet, to the Northeastern corner of the Anderson property; thence leaving the approximate center line of Dry Creek and along the Eastern line of the Anderson property, South  $0^{\circ} 58' 28''$  East, 361.46 feet, to the Southeastern corner of the Anderson property and the section line common to Sections 24 and 25; thence along said section line, which is also the Northern line of Lot 1 of the Lands of H. T. Crow, North  $89^{\circ} 19' 27''$  East, 710.06 feet, to the approximate center line of Dry Creek; thence along the approximate center line of Dry Creek the following bearings and distances; South  $58^{\circ} 38' 55''$  East, 291.72 feet; South  $67^{\circ} 28' 49''$  East, 73.30 feet; South  $59^{\circ} 43' 19''$  East, 101.10 feet; North  $80^{\circ} 09' 47''$  East, 212.95 feet; North  $66^{\circ} 17' 08''$  East, 152.36 feet, to the Eastern line of Lot 1 of the Lands of H. T. Crow; thence leaving the approximate center line of Dry Creek and along the Eastern line of said Lot 1, which is also a quarter section line, South  $0^{\circ} 48' 20''$  East, 530.00 feet to the Northern line of 75.00 foot Modesto Irrigation District Lateral Number 2 right of way; thence along said Northern line, South  $85^{\circ} 20' 10''$  West, 1444.08 feet; thence continuing along said North line, South

77° 59' 10" West, 532.62 feet; thence continuing along said Northern line, South 65° 10' 34" West, 713.97 feet, to the center line of 40.00 foot Lincoln Avenue; thence along said center line, South 9° 12' 23" East, 95.89 feet; thence continuing along the center line of Lincoln Avenue, South 0° 32' 27" East, 1381.27 feet, to the point of beginning, containing 68.268 Acres, more or less.

CLERK'S CERTIFICATE

I, W. T. CHYNOWETH, City Clerk of the City of Modesto, California, do hereby certify as follows:

The foregoing is a full, true and correct copy of a resolution duly adopted by at least a two-thirds (2/3) vote of all members of the Council at a regular meeting of said Council duly and regularly and legally called and held on due notice on July 17, 1972, 19\_\_\_\_, of which meeting all of the members of said Council had due notice, and at which two-thirds (2/3) thereof were present and acting:

At said meeting said resolution was introduced upon motion of Councilman Simon, seconded by Councilman Elliott, and adopted by the following vote:

AYES: Councilmen: Dixon, Dunlap, Elliott, Simon, Mayor Davies

NOES: Councilmen: None

ABSENT: Councilmen: Newton, Smith

I have carefully compared the same with the original minutes of said meeting on file and of record in my office and the foregoing is a full, true and correct copy of the original resolution adopted at said meeting and entered in said minutes; and

Said resolution has not been amended, modified or rescinded since the date of its adoption and the same is now in full force and effect.

DATED: July 18, 1972



\_\_\_\_\_  
City Clerk of the City of Modesto,  
California

(SEAL)

MODESTO CITY COUNCIL  
RESOLUTION NO. 72-874

A RESOLUTION APPROVING AGREEMENT BETWEEN THE CITY OF MODESTO AND  
MR. THOMAS FONTANA, JR. TO HARVEST NUTS AND GRAPES ON CITY PROPERTY

BE IT HEREBY RESOLVED by the Council of the City of Modesto  
that the agreement between the City of Modesto and Mr. Thomas  
Fontana, Jr.

for harvesting nuts and grapes on City property (See Exhibit "A"  
attached)

be, and it is hereby approved.

BE IT FURTHER RESOLVED that the execution of said agreement  
by the designated city officials be authorized.

The foregoing resolution was introduced at a regular meeting  
of the Council of the City of Modesto held on the 17th day of  
July, 1972, by Councilman Simon , who moved its  
adoption, which motion being duly seconded by Councilman Elliott ,  
was upon roll call carried and the resolution adopted by the  
following vote:

AYES: Councilmen: Dixon, Dunlap, Elliott, Simon, Mayor Davies

NOES: Councilmen: None

ABSENT: Councilmen: Newton, Smith

ATTEST:

  
W. T. CHYNOWETH, City Clerk

EXHIBIT "A"

Mr. Thomas Fontana, Jr. will harvest nuts and grapes from City-owned property located at Dryden Park Municipal Golf Course, Roosevelt Park, at City Pump Station No. 14 on Virginia Avenue, the City Pump Station on Emerald Avenue, in the small parcel purchased by the City from the State on the south side of Tuolumne River near 9th Street bridge approach, and the Mancini Park property at 1204 River Road.

He proposes to complete the harvest and pay to the City by November 20, 1972, 35% of the gross revenue from the crop.

MODESTO CITY COUNCIL  
RESOLUTION NO. 72-875

A RESOLUTION APPROVING AGREEMENT BETWEEN THE CITY OF MODESTO AND HAROLD W. AND GERTRUDE COLEGROVE FOR SEWER SERVICE TO PROPERTY OUTSIDE THE CITY AT 1441 ROSE AVENUE

BE IT HEREBY RESOLVED by the Council of the City of Modesto that the agreement between the City of Modesto and Harold W. and Gertrude Colegrove for for sewer service to property outside the City at 1441 Rose Avenue be, and it is hereby approved.

BE IT FURTHER RESOLVED that the execution of said agreement by the designated city officials be authorized.

The foregoing resolution was introduced at a regular meeting of the Council of the City of Modesto held on the 17th day of July, 1972, by Councilman Simon , who moved its adoption, which motion being duly seconded by Councilman Elliott , was upon roll call carried and the resolution adopted by the following vote:

AYES: Councilmen: Dixon, Dunlap, Elliott Simon, Mayor Davies  
NOES: Councilmen: None  
ABSENT: Councilmen: Newton, Smith

ATTEST:

  
W. T. CHYNOWETH, City Clerk

MODESTO CITY COUNCIL  
RESOLUTION NO. 72-876

A RESOLUTION APPROVING AGREEMENT BETWEEN THE CITY OF MODESTO AND  
A. H. AND MARY E. DODSON FOR SEWER SERVICE TO PROPERTY OUTSIDE THE  
CITY AT 2124 ROBLE AVENUE

BE IT HEREBY RESOLVED by the Council of the City of Modesto  
that the agreement between the City of Modesto and A. H. and Mary  
E. Dodson  
for sewer service to property outside the City at 2124 Roble Ave.  
be, and it is hereby approved.

BE IT FURTHER RESOLVED that the execution of said agreement  
by the designated city officials be authorized.

The foregoing resolution was introduced at a regular meeting  
of the Council of the City of Modesto held on the 17th day of  
July, 1972, by Councilman Simon, who moved its  
adoption, which motion being duly seconded by Councilman Elliott,  
was upon roll call carried and the resolution adopted by the  
following vote:

AYES: Councilmen: Dixon, Dunlap, Ellkott, Simon, Mayor Davies

NOES: Councilmen: None

ABSENT: Councilmen: Newton, Smith

ATTEST:

  
W. T. CHYNOWETH, City Clerk

MODESTO CITY COUNCIL  
RESOLUTION NO. 72-877

A RESOLUTION ACCEPTING THE DEDICATION OF AND  
OPENING ALL OF THE ROADS, HIGHWAYS, STREETS,  
AVENUES, AND ALLEYS, LANES, WAYS, PLACES, ETC.  
IN ORANGEBURG EAST SUBDIVISION FOR PUBLIC USE.

WHEREAS, a final map of Orangeburg East Subdivision, being a subdivision of a portion of Lot 8, O. McHenry Ranch being a portion of the northeast quarter of Section 23, T. 3S, R. 9E., M. D. B. & M., and located at the southwest corner of Orangeburg Avenue and Lakewood Avenue, in the County of Stanislaus, State of California, was approved and recorded on August 18, 1971, pursuant to an Order of the Board of Supervisors of the County of Stanislaus, State of California, and

WHEREAS, the Board of Supervisors of the County of Stanislaus did not accept, at the time of approval and recordation of the final map of said Orangeburg East Subdivision, the offer of dedication of the roads, highways, streets, avenues, and alleys, lanes, ways, places, etc. in said Orangeburg East Subdivision, and

WHEREAS, said Orangeburg East Subdivision has been annexed to the City of Modesto, and

WHEREAS, the City of Modesto wants to accept the offer of dedication and open the roads, highways, streets, avenues, and alleys, lanes, ways, places, etc. in said Orangeburg East Subdivision for public use,

NOW, THEREFORE, BE IT RESOLVED by the Council of the City of Modesto that it does hereby accept the offer of dedication made by the owners of Orangeburg East Subdivision, and opens for public use all of the roads, highways, streets, avenues, and alleys, lanes, ways, places, etc. in Orangeburg East Subdivision, said subdivision being a subdivision of a portion of Lot 8, O. McHenry Ranch, being a portion of the northeast quarter of Section 23, T. 3S., R. 9E., M. D. B. & M., and located at the southwest corner of Orangeburg Avenue and Lakewood Avenue, in the County of Stanislaus, State of California, the final map of said subdivision having been recorded in the office of the Recorder of the County of Stanislaus on the 18th day of August, 1971, at 9:40 o'clock A. M. in Book 23 of Maps at Page 40, being Instrument No. 31120.

BE IT FURTHER RESOLVED that the City Clerk is hereby directed to record a certified copy of this resolution in the office of the Recorder of the County of Stanislaus.

The foregoing resolution was introduced at a regular meeting of the Council of the City of Modesto held on the 17th day of July, 1972, by Councilman Simon, who moved its adoption, which motion being duly seconded by Councilman Elliott, was upon roll call carried and the resolution adopted by the following vote:

AYES: Councilmen: Dixon, Dunlap, Elliott, Simon, Mayor Davies

NOES: Councilmen: None

ABSENT: Councilmen: Newton, Smith

ATTEST: W. T. Chynoweth  
W. T. CHYNOWETH, City Clerk

(SEAL)

APPROVED AS TO FORM:

By Elwyn L. Johnson  
ELWYN L. JOHNSON, City Attorney

MODESTO CITY COUNCIL  
RESOLUTION NO. 72-878

A RESOLUTION ACCEPTING THE CONSTRUCTION OF WATER LINES IN McHENRY  
ESTATES NO. 1 AND PALOMINO ESTATES SUBDIVISIONS

WHEREAS, a report has been filed by the Director of Public Works that the construction of water lines in McHenry Estates No. 1 and Palomino Estates Subdivisions has been completed by W. M. Lyles Co.

in accordance with the contract agreement dated March 6, 1972.

NOW, THEREFORE, BE IT RESOLVED that the construction of water lines in McHenry Estates No. 1 and Palomino Estates subdivisions be accepted from said contractor, W. M. Lyles Co.,

that notice of completion be filed with the Recorder of Stanislaus County and that payment of amounts due in the amount of \$20,321.80 as provided in the contract, be authorized.


The foregoing resolution was introduced at a regular meeting of the Council of the City of Modesto held on the 24th day of July, 1972, by Councilman Dunlap, who moved its adoption, which motion being duly seconded by Councilman Newton, was upon roll call carried and the resolution adopted by the following vote:

AYES: Councilmen: Dunlap, Elliott, Newton, Simon, Mayor Davies

NOES: Councilmen: None

ABSENT: Councilmen: Dixon, Smith

ATTEST:

  
\_\_\_\_\_  
W. T. CHYNOWETH, City Clerk

MODESTO CITY COUNCIL  
RESOLUTION NO. ~~72-719~~ 72-879

A RESOLUTION APPROVING PLANS AND SPECIFICATIONS AND AUTHORIZING CALL FOR BIDS FOR THE CONSTRUCTION OF TRAFFIC SIGNALS AND STREET LIGHTS at ORANGEBURG AND COFFEE, ORANGEBURG AND CARVER, AND TULLY AND RUMBLE

BE IT HEREBY RESOLVED by the Council of the City of Modesto as follows:

SECTION 1. The plans and specifications for the construction of traffic signals and street lights at Orangeburg and Coffee, Orangeburg and Carver, and Tully and Rumble, copies of which are on file, are hereby accepted and approved.

SECTION 2. The City Clerk is hereby authorized to call for public competitive sealed bids for the above named project, to be opened in the office of the City Clerk, 801 11th Street, in the City of Modesto, on August 22, 1972 at 2:00 P.M. and the City Clerk is hereby directed to give notice inviting such sealed bids in the time, form, and manner provided by law.

SECTION 3. After the bids are opened, they shall be tabulated and analyzed and a report submitted to the Council at its next regular meeting.


The foregoing resolution was introduced at a regular meeting of the Council of the City of Modesto held on the 24th day of July, 1972, by Councilman Dunlap, who moved its adoption, which motion being duly seconded by Councilman Newton, was upon roll call carried and the resolution adopted by the following vote:

AYES: Councilmen: Dunlap, Elliott, Newton, Simon, Mayor Davies

NOES: Councilmen: None

ABSENT: Councilmen: Dixon, Smith

ATTEST:

  
W. T. CHYNOWETH, City Clerk

MODESTO CITY COUNCIL  
RESOLUTION NO. 72-880

A RESOLUTION ACCEPTING THE BID OF FERRERO ELECTRIC, INC. FOR CONSTRUCTION OF TRAFFIC SIGNALS AND STREET LIGHTS AT EL VISTA AND ENCINA

WHEREAS, Resolution No. 72-759 , adopted by the Council of the City of Modesto on June 19, 1972 , approved the plans and specifications for the construction of traffic signals and street lights at El Vista and Encina Avenues, and authorized the calling for bids, and

WHEREAS, the bids received for the construction of traffic signals and street lights at El Vista and Encina Avenues were opened at 2:00 P.M. July 18, 1972 and later tabulated by the Director of Parking & Traf<sup>fic</sup> for the consideration of the Council, and

WHEREAS, the Director of Parking & Traffic has recommended that the bid of Ferrero Electric, Inc. in amount of \$10,575 be accepted as the lowest responsible bid.

NOW, THEREFORE, BE IT RESOLVED by the Council of the City of Modesto that the bid of Ferrero Electric, Inc. in amount of \$10,575 be accepted and the execution of a contract for the completion of the project by the City's designated officials be authorized.


The foregoing resolution was introduced at a regular meeting of the Council of the City of Modesto held on the 24th day of July, 1972 19\_\_\_\_, by Councilman Dunlap , who moved its adoption, which motion being duly seconded by Councilman Newton , was upon roll call carried and the resolution adopted by the following vote:

AYES: Councilmen: Dunlap, Elliott, Newton, Simon, Mayor Davies

NOES: Councilmen: None

ABSENT: Councilmen: Dixon, Smith

ATTEST:

  
W. T. CHYNOWETH, City Clerk

MODESTO CITY COUNCIL  
RESOLUTION NO. 72-881

A RESOLUTION ACCEPTING THE BID OF LEE WHITE PAVING CO. FOR IMPROVEMENT OF ROSE AVENUE FROM SCENIC DRIVE TO BRIGGSMORE AVENUE

WHEREAS, Resolution No. 72-826 , adopted by the Council of the City of Modesto on July 3, 1972 , approved the plans and specifications for the improvement of Rose Avenue from Scenic Drive to Briggsmore Avenue,  
and authorized the calling for bids, and

WHEREAS, the bids received for the improvement of Rose Avenue from Scenic Drive to Briggsmore Avenue were opened at 10:00 A.M. July 18, 1972 and later tabulated by the Director of Public Works for the consideration of the Council, and

WHEREAS, the Director of Public Works has recommended that the bid of Lee White Paving Co. in amount of \$102,045.45 be accepted as the lowest responsible bid.

NOW, THEREFORE, BE IT RESOLVED by the Council of the City of Modesto that the bid of Lee White Paving Co. in the amount of \$102,045.45 be accepted and the execution of a contract for the completion of the project by the City's designated officials be authorized.

The foregoing resolution was introduced at a regular meeting of the Council of the City of Modesto held on the 24th day of July, 1972 19\_\_\_, by Councilman Dunlap , who moved its adoption, which motion being duly seconded by Councilman Newton , was upon roll call carried and the resolution adopted by the following vote:

AYES: Councilmen: Dunlap, Elliott, Newton, Simon, Mayor Davies

NOES: Councilmen: None

ABSENT: Councilmen: Dixon, Smith

ATTEST:

  
W. T. CHYNOWETH, City Clerk

MODESTO CITY COUNCIL  
RESOLUTION NO. 72-882

A RESOLUTION APPROVING PLANS AND SPECIFICATIONS AND AUTHORIZING CALL FOR BIDS FOR REVISION OF STREET LIGHTS AND CIRCUITS ON TENTH STREET FROM G STREET TO D STREET, AND ELEVENTH STREET FROM NEEDHAM TO M STREET

BE IT HEREBY RESOLVED by the Council of the City of Modesto as follows:

SECTION 1. The plans and specifications for the revision of street lights and circuits on Tenth Street from G Street to D Street and Eleventh Street from Needham to M Street

copies of which are on file, are hereby accepted and approved.

SECTION 2. The City Clerk is hereby authorized to call for public competitive sealed bids for the above named project, to be opened in the office of the City Clerk, 801 11th Street, in the City of Modesto, on August 8, 1972 at 2:10 P.M. and the City Clerk is hereby directed to give notice inviting such sealed bids in the time, form, and manner provided by law.

SECTION 3. After the bids are opened, they shall be tabulated and analyzed and a report submitted to the Council at its next regular meeting.

The foregoing resolution was introduced at a regular meeting of the Council of the City of Modesto held on the 24th day of July 1972, by Councilman Dunlap, who moved its adoption, which motion being duly seconded by Councilman Newton, was upon roll call carried and the resolution adopted by the following vote:

AYES: Councilmen: Dunlap, Elliott, Newton, Simon, Mayor Davies

NOES: Councilmen: None

ABSENT: Councilmen: Dixon, Smith

ATTEST:

  
W. T. CHYNOWETH, City Clerk

MODESTO CITY COUNCIL  
RESOLUTION NO. 72-883

A RESOLUTION ACCEPTING THE CONSTRUCTION OF SUBTRUNK SEWER ON McHENRY AVENUE BETWEEN WOODROW AND WARREN AVENUES

WHEREAS, a report has been filed by the Director of Public Works that the construction of subtrunk sewer on McHenry Avenue between Woodrow and Warren Avenues has been completed by Shield Construction Company

in accordance with the contract agreement dated April 3, 1972.

NOW, THEREFORE, BE IT RESOLVED that the construction of the subtrunk sewer on McHenry Avenue between Woodrow and Warren Avenues be accepted from said contractor, Shield Construction Company,

that notice of completion be filed with the Recorder of Stanislaus County and that payment of amounts due in the amount of \$56,495.49 as provided in the contract, be authorized.

The foregoing resolution was introduced at a regular meeting of the Council of the City of Modesto held on the 24th day of July, 1972, by Councilman Dunlap, who moved its adoption, which motion being duly seconded by Councilman Newton, was upon roll call carried and the resolution adopted by the following vote:

AYES: Councilmen: Dunlap, Elliott, Newton, Simon, Mayor Davies

NOES: Councilmen: None

ABSENT: Councilmen: Dixon, Smith

ATTEST:

  
W. T. CHYNOWETH, City Clerk

MODESTO CITY COUNCIL  
RESOLUTION NO. 72-884

A RESOLUTION OF THE COUNCIL OF THE CITY OF MODESTO ANNEXING TERRITORY TO THE MODESTO MUNICIPAL SEWER DISTRICT NO. 1 AND FIXING AND DETERMINING ITS BOUNDARIES. ( PRESCOTT NO. 4 ADDITION)

WHEREAS, the Council (herein called the "Council") of the City of Modesto (herein called the "City") heretofore on August 15, 1966, duly adopted Resolution No. 66-543, which was recorded in the office of the County Recorder of Stanislaus County on August 16, 1966, and which established the Modesto Municipal Sewer District No. 1, and

WHEREAS, the Council heretofore on June 5, 1972, duly adopted Resolution No. 72-713 (herein called the "resolution") determining that the public interest and convenience require that certain territory designated as Modesto Municipal Sewer District No. 1 Annexation No. 89 be annexed to the Modesto Municipal Sewer District No. 1, setting forth a general description of the area proposed to be annexed, and naming a time and place for hearing on annexation of the territory proposed to be annexed and providing for notice thereof, and

WHEREAS, the resolution, together with the names of the members of the Council voting for and against it, was posted, mailed to property owners in the area proposed to be annexed and published in the time, form and manner required by the resolution and by the Municipal Sewer and Water Facilities Law of 1911 (California Health and Safety Code Section 4600, et seq., herein called the "Law") as evidenced by the affidavit of posting and mailing and the affidavit of publication of the resolution on file in the office of the City Clerk, and

WHEREAS, on Monday, July 24, 1972, at the hour of 7:35 P.M., at the Council Chambers, City Hall, 801 11th Street, Modesto, California, said hearing was duly held and no objections were presented to the Council to the annexation of the area proposed to be annexed or to the inclusion of any lands in the District except:

No objections.

NOW, THEREFORE, BE IT RESOLVED by the Council of the City of Modesto, as follows:

SECTION 1. Any and all objections to the annexation of the territory designated as Modesto Municipal Sewer District No. 1 Annexation No. 89 to the Modesto Municipal Sewer District No. 1 or to the inclusion of any lands in said annexation are hereby overruled.

SECTION 2. The Council hereby determines that no territory or land is included within the boundaries of the territory proposed to be annexed to said Modesto Municipal Sewer District No. 1 which will not be benefited by said district.

SECTION 3. The Council hereby annexes that certain territory designated as Modesto Municipal Sewer District No. 1 Annexation No. 89 to the Modesto Municipal Sewer District No. 1.

SECTION 4. The boundaries of the territory designated as Modesto Municipal Sewer District No. 1 Annexation No. 89, which is hereby annexed to the Modesto Municipal Sewer District No. 1, are hereby established, fixed and finally determined to be as attached hereto and made a part hereof as though set forth in full herein.

SECTION 5. This resolution is adopted and all proceedings for the annexation of territory to the District shall be taken, pursuant to the Law.

SECTION 6. A certified copy of this resolution shall be recorded in the office of the County Recorder of Stanislaus County. Upon such recordation, the territory designated as Modesto Municipal Sewer District No. 1 Annexation No. 89, shall be deemed annexed to the Modesto Municipal Sewer District No. 1. Certified copies of this resolution, certified by the City Clerk, together with a map or plat showing the boundaries of the territory annexed, shall be filed by the City Clerk with the County Assessor of Stanislaus County, the County Clerk of Stanislaus County and the State Board of Equalization, Sacramento, California.

The foregoing resolution was introduced at a regular meeting of the Council of the City of Modesto held on the 24th day of July, 1972, by Councilman Dixon, who moved its adoption, which motion being duly seconded by Councilman Elliott, was upon roll call carried and the resolution adopted by the following vote:

AYES: Councilmen: Dixon, Dunlap, Elliott, Newton, Simon,  
Mayor Davies  
NOES: Councilmen: None  
ABSENT: Councilmen: Smith

ATTEST: W. T. Chynoweth  
W. T. CHYNOWETH, City Clerk

(SEAL)

APPROVED AS TO FORM:

BY Elwyn L. Johnson  
ELWYN L. JOHNSON, City Attorney

APPROVED AS TO DESCRIPTION:

BY RC Morgan  
Public Works Department

Roll  
6-12-72

PRESCOTT NO. 4 ADDITION

All that real property in the State of California, County of Stanislaus, in the Southeast Quarter of Section 13, Township 3 South, Range 8 East, Mount Diablo Base and Meridian, being all of Parcel A, as per map filed October 14, 1971 in Volume 12 of Parcel Maps, Page 88, Stanislaus County Records, described as follows:

Beginning at a point on the existing City Limits as established by the Northwest corner of the NORTH 99 ADDITION (195), as per description filed June 28, 1966, as Instrument 23028, Stanislaus County Records, said point also being a quarter, quarter corner and on the center line of a 90.00 foot public road known as Prescott Road; thence along the existing City Limits on the Western boundary of ADDITION (195) and the section line common to Section 13, Township 3 South, Range 8 East and Section 18, Township 3 South, Range 9 East, Mount Diablo Base and Meridian, South  $0^{\circ} 30' 00''$  East, 158.74 feet; thence leaving the existing City Limits, North  $89^{\circ} 21' 58''$  West, 495.00 feet; thence North  $7^{\circ} 44' 38''$  East, 116.00 feet, to the beginning of a non-tangent curve, the center of which bears, South  $85^{\circ} 47' 41''$  East; thence along said non-tangent curve concave to the Southeast, having a Radius of 82.00 feet, a Central Angle of  $86^{\circ} 25' 43''$  and an Arc Length of 123.69 feet; thence South  $89^{\circ} 21' 58''$  East, 375.00 feet, to the existing City Limits as established by the Western boundary of the PARK MANOR ADDITION (109), as per description filed June 2, 1960, as Instrument 15668, Stanislaus County Records; thence along the existing City Limits on the Western boundary of ADDITION (109), South  $0^{\circ} 30' 00''$  East, 33.30 feet, to the Southwestern corner of ADDITION (109); thence along the existing City Limits on the Southern boundary of ADDITION (109), South  $89^{\circ} 21' 58''$  East, 20.00 feet, to the point of beginning, containing 2.197 Acres, more or less.

CLERK'S CERTIFICATE

I, W. T. CHYNOWETH, City Clerk of the City of Modesto, California, do hereby certify as follows:

The foregoing is a full, true and correct copy of a resolution duly adopted by at least a two-thirds (2/3) vote of all members of the Council at a regular meeting of said Council duly and regularly and legally called and held on July 24, 1972, 19\_\_\_\_, of which meeting all of the members of said Council had due notice, and at which two-thirds (2/3) thereof were present and acting:


At said meeting said resolution was introduced upon motion of Councilman Dixon, seconded by Councilman Elliott, and adopted by the following vote:

AYES: Councilmen: Dixon, Dunlap, Elliott, Newton, Simon,  
Mayor Davies  
NOES: Councilmen: None  
ABSENT: Councilmen: Smith

I have carefully compared the same with the original minutes of said meeting on file and of record in my office and the foregoing is a full, true and correct copy of the original resolution adopted at said meeting and entered in said minutes; and

Said resolution has not been amended, modified or rescinded since the date of its adoption and the same is now in full force and effect.

DATED: July 25, 1972

  
\_\_\_\_\_  
City Clerk of the City of Modesto,  
California

(SEAL)

MODESTO CITY COUNCIL  
RESOLUTION NO. 72-885

A RESOLUTION OF THE COUNCIL OF THE CITY OF MODESTO ANNEXING TERRITORY TO THE MODESTO MUNICIPAL SEWER DISTRICT NO. 1 AND FIXING AND DETERMINING ITS BOUNDARIES. ( CARVER NO. 2 ADDITION)

WHEREAS, the Council (herein called the "Council") of the City of Modesto (herein called the "City") heretofore on August 15, 1966, duly adopted Resolution No. 66-543, which was recorded in the office of the County Recorder of Stanislaus County on August 16, 1966, and which established the Modesto Municipal Sewer District No. 1, and

WHEREAS, the Council heretofore on June 5, 1972, duly adopted Resolution No. 72-714 (herein called the "resolution") determining that the public interest and convenience require that certain territory designated as Modesto Municipal Sewer District No. 1 Annexation No. 90 be annexed to the Modesto Municipal Sewer District No. 1, setting forth a general description of the area proposed to be annexed, and naming a time and place for hearing on annexation of the territory proposed to be annexed and providing for notice thereof, and

WHEREAS, the resolution, together with the names of the members of the Council voting for and against it, was posted, mailed to property owners in the area proposed to be annexed and published in the time, form and manner required by the resolution and by the Municipal Sewer and Water Facilities Law of 1911 (California Health and Safety Code Section 4600, et seq., herein called the "Law") as evidenced by the affidavit of posting and mailing and the affidavit of publication of the resolution on file in the office of the City Clerk, and

WHEREAS, on Monday, July 24, 1972, at the hour of 7:40 P.M., at the Council Chambers, City Hall, 801 11th Street, Modesto, California, said hearing was duly held and no objections were presented to the Council to the annexation of the area proposed to be annexed or to the inclusion of any lands in the District except:

No objections.

NOW, THEREFORE, BE IT RESOLVED by the Council of the City of Modesto, as follows:

SECTION 1. Any and all objections to the annexation of the territory designated as Modesto Municipal Sewer District No. 1 Annexation No. 90 to the Modesto Municipal Sewer District No. 1 or to the inclusion of any lands in said annexation are hereby overruled.

SECTION 2. The Council hereby determines that no territory or land is included within the boundaries of the territory proposed to be annexed to said Modesto Municipal Sewer District No. 1 which will not be benefited by said district.

SECTION 3. The Council hereby annexes that certain territory designated as Modesto Municipal Sewer District No. 1 Annexation No. 90 to the Modesto Municipal Sewer District No. 1.

SECTION 4. The boundaries of the territory designated as Modesto Municipal Sewer District No. 1 Annexation No. 90, which is hereby annexed to the Modesto Municipal Sewer District No. 1, are hereby established, fixed and finally determined to be as attached hereto and made a part hereof as though set forth in full herein.

SECTION 5. This resolution is adopted and all proceedings for the annexation of territory to the District shall be taken, pursuant to the Law.

SECTION 6. A certified copy of this resolution shall be recorded in the office of the County Recorder of Stanislaus County. Upon such recordation, the territory designated as Modesto Municipal Sewer District No. 1 Annexation No. 90, shall be deemed annexed to the Modesto Municipal Sewer District No. 1. Certified copies of this resolution, certified by the City Clerk, together with a map or plat showing the boundaries of the territory annexed, shall be filed by the City Clerk with the County Assessor of Stanislaus County, the County Clerk of Stanislaus County and the State Board of Equalization, Sacramento, California.

The foregoing resolution was introduced at a regular meeting of the Council of the City of Modesto held on the \_\_\_\_\_ day of July 24, 1972, by Councilman Dixon, who moved its adoption, which motion being duly seconded by Councilman Elliott, was upon roll call carried and the resolution adopted by the following vote:

AYES: Councilmen: Dixon, Dunlap, Ellkott, Newton, Simon, Mayor Davies

NOES: Councilmen: None

ABSENT: Councilmen: Smith

ATTEST: W. T. Chynoweth  
W. T. CHYNOWETH, City Clerk

(SEAL)

APPROVED AS TO FORM:

By Elwyn L. Johnson  
ELWYN L. JOHNSON, City Attorney

APPROVED AS TO DESCRIPTION:

By R. L. Marshall  
Public Works Department

*R. L. Marshall*  
6-12-72

## CARVER NO. 2 ADDITION

All that real property in the State of California, County of Stanislaus, in the Southwest quarter of Section 7, Township 3 South, Range 9 East, Mount Diablo Base and Meridian, being Lots 3, 4, 6, 8, 10, and 11 of the Almondale Farms Tract as per map filed September 5, 1922, in Volume 9 of Maps, Page 69, Stanislaus County Records, and a portion of Lots 3 and 4 of the Knapp Tract as per map filed November 16, 1904, in Volume 2 of maps at Page 2 Stanislaus County Records, described as follows:

Beginning at a point on the existing City Limits as established by a Northeast corner of the PRESCOTT NO. 2 ADDITION (231), as per description filed May 16, 1969, as Instrument 17227, Stanislaus County Records, said point also lying on the Western boundary of the RENEE MANOR ADDITION (139), as per description filed October 18, 1962, as Instrument 39841, Stanislaus County Records; thence along the existing City Limits on the Northern boundary of said ADDITION (231), North  $88^{\circ} 20' 00''$  West, 2355.54 feet, to the Southwest corner of the property conveyed to James Leon Arington, et ux, by deed recorded February 25, 1958, Instrument 4717, Stanislaus County Records; thence leaving the existing City Limits and along the Western line of said Arington property, which is also the center line of a 40.00 foot Modesto Irrigation District Right of Way, known as the Goldsworthy Ditch, North  $39^{\circ} 10' 00''$  East, 380.00 feet; thence continuing along the center line of said Goldsworthy Ditch and along Northern line of said Arington property, North  $79^{\circ} 04' 50''$  East, 700.97 feet; thence continuing along the center line of said Goldsworthy Ditch and on a Northern line of said Arington property, North  $53^{\circ} 14' 00''$  East, 121.07 feet; thence continuing along the center line of said Goldsworthy Ditch and a Northern line of said Arington property, on a tangent curve concave to the Northwest, having a Radius of 122.06 feet, a Central Angle of  $34^{\circ} 08' 07''$  and an Arc Length of 72.72 feet, to the Western line of Lot 9 of said Almondale Farms Tract; thence along the Western line of Lot 9, South, 92.56 feet, to the center line of a 60.00 foot road known as Avenue "B" which is also a Northern line of said Arington property; thence along said center line, South  $88^{\circ} 20' 30''$  East, 1287.54 feet, to the Western line of the RENEE MANOR ADDITION (139), as per description filed October 18, 1962, as Instrument 39841, Stanislaus County Records; thence along the existing City Limits on the Western boundary of said ADDITION (139), South, 496.40 feet, to the point of beginning, containing 23.100 Acres, more or less.

CLERK'S CERTIFICATE

I, W. T. CHYNOWETH, City Clerk of the City of Modesto, California, do hereby certify as follows:

The foregoing is a full, true and correct copy of a resolution duly adopted by at least a two-thirds (2/3) vote of all members of the Council at a regular meeting of said Council duly and regularly and legally called and held on due notice on ~~X<sup>23</sup>~~ July 24 1972, of which meeting all of the members of said Council had due notice, and at which two-thirds (2/3) thereof were present and acting:

At said meeting said resolution was introduced upon motion of Councilman Dixon, seconded by Councilman Elliott, and adopted by the following vote:

AYES: Councilmen: Dixon, Dunlap, Elliott, Newton, Simon,  
Mayor Davies


NOES: Councilmen: None

ABSENT: Councilmen: Smith

I have carefully compared the same with the original minutes of said meeting on file and of record in my office and the foregoing is a full, true and correct copy of the original resolution adopted at said meeting and entered in said minutes; and

Said resolution has not been amended, modified or rescinded since the date of its adoption and the same is now in full force and effect.

DATED: July 25, 1972

  
\_\_\_\_\_  
City Clerk of the City of Modesto,  
California

(SEAL)

MODESTO CITY COUNCIL  
RESOLUTION NO. 72-886

A RESOLUTION OF THE COUNCIL OF THE CITY OF MODESTO  
ANNEXING TERRITORY TO THE MODESTO MUNICIPAL SEWER  
DISTRICT NO. 1 AND FIXING AND DETERMINING ITS  
BOUNDARIES. ( CARPENTER NO. 2 ADDITION)

WHEREAS, the Council (herein called the "Council") of the City of Modesto (herein called the "City") heretofore on August 15, 1966, duly adopted Resolution No. 66-543, which was recorded in the office of the County Recorder of Stanislaus County on August 16, 1966, and which established the Modesto Municipal Sewer District No. 1, and

WHEREAS, the Council heretofore on June 5, 19 72, duly adopted Resolution No. 72-715 (herein called the "resolution") determining that the public interest and convenience require that certain territory designated as Modesto Municipal Sewer District No. 1 Annexation No. 91 be annexed to the Modesto Municipal Sewer District No. 1, setting forth a general description of the area proposed to be annexed, and naming a time and place for hearing on annexation of the territory proposed to be annexed and providing for notice thereof, and

WHEREAS, the resolution, together with the names of the members of the Council voting for and against it, was posted, mailed to property owners in the area proposed to be annexed and published in the time, form and manner required by the resolution and by the Municipal Sewer and Water Facilities Law of 1911 (California Health and Safety Code Section 4600, et seq., herein called the "Law") as evidenced by the affidavit of posting and mailing and the affidavit of publication of the resolution on file in the office of the City Clerk, and

WHEREAS, on Monday, July 24, 19 72, at the hour of 7:45 P.M., at the Council Chambers, City Hall, 801 11th Street, Modesto, California, said hearing was duly held and no objections were presented to the Council to the annexation of the area proposed to be annexed or to the inclusion of any lands in the District except:

No objections.

NOW, THEREFORE, BE IT RESOLVED by the Council of the City of Modesto, as follows:

SECTION 1. Any and all objections to the annexation of the territory designated as Modesto Municipal Sewer District No. 1 Annexation No. 91 to the Modesto Municipal Sewer District No. 1 or to the inclusion of any lands in said annexation are hereby overruled.

SECTION 2. The Council hereby determines that no territory or land is included within the boundaries of the territory proposed to be annexed to said Modesto Municipal Sewer District No. 1 which will not be benefited by said district.

SECTION 3. The Council hereby annexes that certain territory designated as Modesto Municipal Sewer District No. 1 Annexation No. 91 to the Modesto Municipal Sewer District No. 1.

SECTION 4. The boundaries of the territory designated as Modesto Municipal Sewer District No. 1 Annexation No. 91, which is hereby annexed to the Modesto Municipal Sewer District No. 1, are hereby established, fixed and finally determined to be as attached hereto and made a part hereof as though set forth in full herein.

SECTION 5. This resolution is adopted and all proceedings for the annexation of territory to the District shall be taken, pursuant to the Law.

SECTION 6. A certified copy of this resolution shall be recorded in the office of the County Recorder of Stanislaus County. Upon such recordation, the territory designated as Modesto Municipal Sewer District No. 1 Annexation No. 91, shall be deemed annexed to the Modesto Municipal Sewer District No. 1. Certified copies of this resolution, certified by the City Clerk, together with a map or plat showing the boundaries of the territory annexed, shall be filed by the City Clerk with the County Assessor of Stanislaus County, the County Clerk of Stanislaus County and the State Board of Equalization, Sacramento, California.

The foregoing resolution was introduced at a regular meeting of the Council of the City of Modesto held on the 24th day of July, 1972, by Councilman Dixon, who moved its adoption, which motion being duly seconded by Councilman Elliott, was upon roll call carried and the resolution adopted by the following vote:

AYES: Councilmen: Dixon, Dunlap, Elliott, Newton, Simon, Mayor Davies  
NOES: Councilmen: None  
ABSENT: Councilmen: Smith

ATTEST: W. T. Chynoweth  
W. T. CHYNOWETH, City Clerk

(SEAL)

APPROVED AS TO FORM:

BY Elwyn L. Johnson  
ELWYN L. JOHNSON, City Attorney

APPROVED AS TO DESCRIPTION:

BY RC Mangum  
Public Works Department

*RCM*  
*6-12-72*

CARPENTER ROAD NO. 2 ADDITION

All that real property in the State of California, County of Stanislaus, being a portion of the Southwest quarter of Section 19, Township 3 South, Range 9 East, Mount Diablo Base and Meridian, described as follows:

Beginning at a point on the existing City Limits as established by the Southern line of the CARPENTER ADDITION (235), as per description filed July 7, 1969, as Instrument 23266, Stanislaus County Records, said point being on the West line of Section 19 which lies in 90.00 foot Carpenter Road; thence along the existing City Limits along the Southern boundary of said Addition (235), North  $89^{\circ} 58' 40''$  East, 646.10 feet, to the Western boundary of the A & M Industrial Park No. 2, as per map filed December 15, 1965, in Volume 21 of Maps, Page 34, Stanislaus County Records; thence along said Western boundary, South  $00^{\circ} 01' 20''$  East, 210.00 feet, to the beginning of a nontangent curve with a Radial line bearing of South  $00^{\circ} 01' 20''$  East; thence along said curve, concave to the Southwest, having a Radius of 15.00 feet, a Central Angle of  $89^{\circ} 28' 20''$ , and an Arc Length of 23.42 feet; thence South  $00^{\circ} 33'$  East, 1060.80 feet; thence along a tangent curve concave to the Northwest, having a Radius of 15.00 feet, a Central Angle of  $90^{\circ} 44'$ , and an Arc Length of 23.75 feet, to its tangency on the Northern line of 60.00 foot Woodland Avenue; thence South  $00^{\circ} 11'$  West, 30.00 feet, to the South line of Section 19; thence along said South line, North  $89^{\circ} 49'$  West, 643.48 feet, to the Southwest corner of Section 19; thence along the West line of Section 19, North  $00^{\circ} 33'$  West, 1328.64 feet, to the point of beginning, containing 20.030 Acres, more or less.

CLERK'S CERTIFICATE

I, W. T. CHYNOWETH, City Clerk of the City of Modesto, California, do hereby certify as follows:

The foregoing is a full, true and correct copy of a resolution duly adopted by at least a two-thirds (2/3) vote of all members of the Council at a regular meeting of said Council duly and regularly and legally called and held on due notice on July 24, 1972, of which meeting all of the members of said Council had due notice, and at which two-thirds (2/3) thereof were present and acting:

At said meeting said resolution was introduced upon motion of Councilman Dixon, seconded by Councilman Elliott, and adopted by the following vote:

AYES: Councilmen: Dixon, Dunlap, Elliott, Newton, Simon,  
Mayor Davies


NOES: Councilmen: None

ABSENT: Councilmen: Smith

I have carefully compared the same with the original minutes of said meeting on file and of record in my office and the foregoing is a full, true and correct copy of the original resolution adopted at said meeting and entered in said minutes; and

Said resolution has not been amended, modified or rescinded since the date of its adoption and the same is now in full force and effect.

DATED: July 25, 1972

  
\_\_\_\_\_  
City Clerk of the City of Modesto,  
California

(SEAL)

MODESTO CITY COUNCIL  
RESOLUTION NO. 72-887

A RESOLUTION OF THE COUNCIL OF THE CITY OF MODESTO ANNEXING TERRITORY TO THE MODESTO MUNICIPAL SEWER DISTRICT NO. 1 AND FIXING AND DETERMINING ITS BOUNDARIES. ( DRY CREEK PARK NO. 1 ADDITION)

WHEREAS, the Council (herein called the "Council") of the City of Modesto (herein called the "City") heretofore on August 15, 1966, duly adopted Resolution No. 66-543, which was recorded in the office of the County Recorder of Stanislaus County on August 16, 1966, and which established the Modesto Municipal Sewer District No. 1, and

WHEREAS, the Council heretofore on June 5, 1972, duly adopted Resolution No. 72-716 (herein called the "resolution") determining that the public interest and convenience require that certain territory designated as Modesto Municipal Sewer District No. 1 Annexation No. 92 be annexed to the Modesto Municipal Sewer District No. 1, setting forth a general description of the area proposed to be annexed, and naming a time and place for hearing on annexation of the territory proposed to be annexed and providing for notice thereof, and

WHEREAS, the resolution, together with the names of the members of the Council voting for and against it, was posted, mailed to property owners in the area proposed to be annexed and published in the time, form and manner required by the resolution and by the Municipal Sewer and Water Facilities Law of 1911 (California Health and Safety Code Section 4600, et seq., herein called the "Law") as evidenced by the affidavit of posting and mailing and the affidavit of publication of the resolution on file in the office of the City Clerk, and

WHEREAS, on Monday, July 24, 1972, at the hour of 7:50 P.M., at the Council Chambers, City Hall, 801 11th Street, Modesto, California, said hearing was duly held and no objections were presented to the Council to the annexation of the area proposed to be annexed or to the inclusion of any lands in the District except:

No objections.

NOW, THEREFORE, BE IT RESOLVED by the Council of the City of Modesto, as follows:

SECTION 1. Any and all objections to the annexation of the territory designated as Modesto Municipal Sewer District No. 1 Annexation No. 92 to the Modesto Municipal Sewer District No. 1 or to the inclusion of any lands in said annexation are hereby overruled.

SECTION 2. The Council hereby determines that no territory or land is included within the boundaries of the territory proposed to be annexed to said Modesto Municipal Sewer District No. 1 which will not be benefited by said district.

SECTION 3. The Council hereby annexes that certain territory designated as Modesto Municipal Sewer District No. 1 Annexation No. 92 to the Modesto Municipal Sewer District No. 1.

SECTION 4. The boundaries of the territory designated as Modesto Municipal Sewer District No. 1 Annexation No. 92, which is hereby annexed to the Modesto Municipal Sewer District No. 1, are hereby established, fixed and finally determined to be as attached hereto and made a part hereof as though set forth in full herein.

SECTION 5. This resolution is adopted and all proceedings for the annexation of territory to the District shall be taken, pursuant to the Law.

SECTION 6. A certified copy of this resolution shall be recorded in the office of the County Recorder of Stanislaus County. Upon such recordation, the territory designated as Modesto Municipal Sewer District No. 1 Annexation No. 92, shall be deemed annexed to the Modesto Municipal Sewer District No. 1. Certified copies of this resolution, certified by the City Clerk, together with a map or plat showing the boundaries of the territory annexed, shall be filed by the City Clerk with the County Assessor of Stanislaus County, the County Clerk of Stanislaus County and the State Board of Equalization, Sacramento, California.

The foregoing resolution was introduced at a regular meeting of the Council of the City of Modesto held on the 24th day of July, 19 72, by Councilman Dixon, who moved its adoption, which motion being duly seconded by Councilman Elliott, was upon roll call carried and the resolution adopted by the following vote:

AYES: Councilmen: Dixon, Dunlap, Elliott, Newton, Simon, Mayor Davies

NOES: Councilmen: None

ABSENT: Councilmen: Smith

ATTEST: W. T. Chynoweth  
W. T. CHYNOWETH, City Clerk

(SEAL)

APPROVED AS TO FORM:

BY Elwyn L. Johnson  
ELWYN L. JOHNSON, City Attorney

APPROVED AS TO DESCRIPTION:

BY RC Marshall  
Public Works Department

*R.M.*  
*6-12-72*

All that real property in the State of California, County of Stanislaus, being a portion of the Northeast quarter of Section 27 and Southeast quarter of Section 22, Township 3 South, Range 9 East, Mount Diablo Base and Meridian, described as follows:

Beginning at a point on the existing City Limits as established by the most Northeastern corner of the DRY CREEK NO. 2 ADDITION (208), as per description filed January 15, 1968, as Instrument 1416, Stanislaus County Records, said point also being on the center line of a 100.00 public road known as El Vista Avenue; thence along the existing City Limits on the Northern boundary of ADDITION (208), South  $85^{\circ} 05' 00''$  West, 545.16 feet, to the Northeastern corner of the DRY CREEK ADDITION (197), as per description filed October 26, 1966, as Instrument 37059, Stanislaus County Records; thence along the existing City Limits on the Northern boundary of ADDITION (197), South  $85^{\circ} 05' 00''$  West, 81.84 feet; thence South  $64^{\circ} 13' 09''$  West, 766.62 feet, to the Northwestern corner of ADDITION (197), and a quarter, quarter line; thence leaving the existing City Limits and along said quarter quarter line, North  $0^{\circ} 36' 00''$  West, 764.17 feet, to the Southwestern corner of the STEVENS TRACT, as per map filed May 26, 1958, in Volume 19 of Maps, Page 1, Stanislaus County Records, and the approximate center line of Dry Creek; thence along said center line and on the Southern line of the STEVENS TRACT the following bearings and distances, North  $85^{\circ} 25' 00''$  East, 98.91 feet; South  $87^{\circ} 18' 00''$  East, 98.86 feet; North  $75^{\circ} 53' 00''$  East, 101.50 feet; North  $72^{\circ} 51' 00''$  East, 102.96 feet; North  $80^{\circ} 40' 00''$  East, 99.85 feet; South  $89^{\circ} 40' 00''$  East, 98.71 feet; thence leaving the approximate center line of Dry Creek and along the Eastern line of Lot 6 of the STEVENS TRACT, North  $0^{\circ} 36' 00''$  West, 12.00 feet; thence North  $88^{\circ} 34' 00''$  East, 99.20 feet, to the Western line of Lot 8 of the STEVENS TRACT; thence along said Western line, South  $0^{\circ} 36' 00''$  East, 12.00 feet, to the approximate center line of Dry Creek; thence along said center line, South  $72^{\circ} 20' 00''$  East, 103.93 feet, to the Southeastern corner of the STEVENS TRACT; thence along the Eastern line of said tract, North  $0^{\circ} 36' 00''$  West, 7.80 feet, to the Northern line of Dry Creek; thence along said Northern line, North  $82^{\circ} 20' 00''$  East, 99.48 feet; thence South  $0^{\circ} 36' 00''$  East, 20.00 feet, to the center line of Dry Creek; thence along said center line, North  $82^{\circ} 20' 00''$  East, 99.48 feet; thence North  $0^{\circ} 36' 00''$  West, 21.09 feet, to the Northern line of Dry Creek; thence along said Northern line, North  $68^{\circ} 39' 00''$  East, 105.48 feet; thence continuing along said Northern line, North  $69^{\circ} 22' 00''$  East, 141.26 feet, to the Western line of a 200.00 foot public road known as El Vista Avenue; thence along said Western line, North  $0^{\circ} 36' 00''$  West, 50.59 feet; thence continuing along the Western line of El Vista Avenue and its Northerly extension, North  $0^{\circ} 45' 00''$  West, 136.13 feet, to the existing City Limits as established by the Southern boundary of the ROSE AVENUE SCHOOL ADDITION (176), as per description filed March 30, 1965, as Instrument 12390, Stanislaus County Records, said Southern boundary also being the center line of an 80.00 foot public road known as Scenic Drive; thence along the existing City Limits on the Southern boundary of ADDITION (176), North  $80^{\circ} 08' 00''$  East, 101.28 feet, to the Southeastern corner of ADDITION (176), which is also the point of intersection of the center lines of Scenic Drive and El Vista Avenue and being on the section line common to Sections 22 and 23; thence along said section line, South  $0^{\circ} 45' 00''$  East, 152.31 feet, to the section corner common to Sections 22, 23, 26, and 27; thence continuing along the center line of El Vista Avenue, which is also the section line common to Sections 26 and 27, South  $0^{\circ} 36' 00''$  East, 597.30 feet, to the point of Beginning, containing 17.875 Acres more or less.

CLERK'S CERTIFICATE

I, W. T. Chynoweth, City Clerk of the City of Modesto, California, do hereby certify as follows:

The foregoing is a full, true and correct copy of a resolution duly adopted by at least a two-thirds (2/3) vote of all members of the Council at a regular meeting of said Council duly and regularly and legally called and held on due notice on July 24, 1972, of which meeting all of the members of said Council had due notice, and at which two-thirds (2/3) thereof were present and acting:

At said meeting said resolution was introduced upon motion of Councilman Dixon, seconded by Councilman Elliott, and adopted by the following vote:

AYES: Councilmen: Dixon, Dunlap, Elliott, Newton, Simon,  
Mayor Davies

NOES: Councilmen: None

ABSENT: Councilmen: Smith

I have carefully compared the same with the original minutes of said meeting on file and of record in my office and the foregoing is a full, true and correct copy of the original resolution adopted at said meeting and entered in said minutes; and

Said resolution has not been amended, modified or rescinded since the date of its adoption and the same is now in full force and effect.

DATED: July 24, 1972

W. T. Chynoweth  
City Clerk of the City of Modesto,  
California

(SEAL)

(MSD-A2)

MODESTO CITY COUNCIL  
RESOLUTION NO. 72-888

A RESOLUTION OF THE COUNCIL OF THE CITY OF MODESTO ANNEXING TERRITORY TO THE MODESTO MUNICIPAL SEWER DISTRICT NO. 1 AND FIXING AND DETERMINING ITS BOUNDARIES. ( GLENDALE-MILLER ADDITION)

WHEREAS, the Council (herein called the "Council") of the City of Modesto (herein called the "City") heretofore on August 15, 1966, duly adopted Resolution No. 66-543, which was recorded in the office of the County Recorder of Stanislaus County on August 16, 1966, and which established the Modesto Municipal Sewer District No. 1, and

WHEREAS, the Council heretofore on June 5, 1972, duly adopted Resolution No. 72-717 (herein called the "resolution") determining that the public interest and convenience require that certain territory designated as Modesto Municipal Sewer District No. 1 Annexation No. 94 be annexed to the Modesto Municipal Sewer District No. 1, setting forth a general description of the area proposed to be annexed, and naming a time and place for hearing on annexation of the territory proposed to be annexed and providing for notice thereof, and

WHEREAS, the resolution, together with the names of the members of the Council voting for and against it, was posted, mailed to property owners in the area proposed to be annexed and published in the time, form and manner required by the resolution and by the Municipal Sewer and Water Facilities Law of 1911 (California Health and Safety Code Section 4600, et seq., herein called the "Law") as evidenced by the affidavit of posting and mailing and the affidavit of publication of the resolution on file in the office of the City Clerk, and

WHEREAS, on Monday, July 24, 1972, at the hour of 7:55 P.M., at the Council Chambers, City Hall, 801 11th Street, Modesto, California, said hearing was duly held and no objections were presented to the Council to the annexation of the area proposed to be annexed or to the inclusion of any lands in the District except:

No objections.

NOW, THEREFORE, BE IT RESOLVED by the Council of the City of Modesto, as follows:

SECTION 1. Any and all objections to the annexation of the territory designated as Modesto Municipal Sewer District No. 1 Annexation No. 94 to the Modesto Municipal Sewer District No. 1 or to the inclusion of any lands in said annexation are hereby overruled.

SECTION 2. The Council hereby determines that no territory or land is included within the boundaries of the territory proposed to be annexed to said Modesto Municipal Sewer District No. 1 which will not be benefited by said district.

SECTION 3. The Council hereby annexes that certain territory designated as Modesto Municipal Sewer District No. 1 Annexation No. 94 to the Modesto Municipal Sewer District No. 1.

SECTION 4. The boundaries of the territory designated as Modesto Municipal Sewer District No. 1 Annexation No. 94, which is hereby annexed to the Modesto Municipal Sewer District No. 1, are hereby established, fixed and finally determined to be as attached hereto and made a part hereof as though set forth in full herein.

SECTION 5. This resolution is adopted and all proceedings for the annexation of territory to the District shall be taken, pursuant to the Law.

SECTION 6. A certified copy of this resolution shall be recorded in the office of the County Recorder of Stanislaus County. Upon such recordation, the territory designated as Modesto Municipal Sewer District No. 1 Annexation No. 94, shall be deemed annexed to the Modesto Municipal Sewer District No. 1. Certified copies of this resolution, certified by the City Clerk, together with a map or plat showing the boundaries of the territory annexed, shall be filed by the City Clerk with the County Assessor of Stanislaus County, the County Clerk of Stanislaus County and the State Board of Equalization, Sacramento, California.

The foregoing resolution was introduced at a regular meeting of the Council of the City of Modesto held on the 24th day of July, 1972, by Councilman Dixon, who moved its adoption, which motion being duly seconded by Councilman Elliott, was upon roll call carried and the resolution adopted by the following vote:

AYES: Councilmen: Dixon, Dunlap, Elliott, Newton, Simon, Mayor Davies

NOES: Councilmen: None

ABSENT: Councilmen: Smith

ATTEST: W. T. Chynoweth  
W. T. CHYNOWETH, City Clerk

(SEAL)

APPROVED AS TO FORM:

BY Elwyn L. Johnson  
ELWYN L. JOHNSON, City Attorney

APPROVED AS TO DESCRIPTION:

BY R. C. Mangrum  
Public Works Department

*Recd.  
6-2-72*

GLENDALE-MILLER ADDITION

All that real property in the State of California, County of Stanislaus, being a portion of the Southeast quarter of Section 27 and the Southwest quarter of Section 26, Township 3 South, Range 9 East, Mount Diablo Base and Meridian, described as follows:

Beginning at a point on the existing City Limits as established by the Southeast corner of the GLENDALE NO. 2 ADDITION(254), as per description filed June 15, 1970, as Instrument 19307, Stanislaus County Records, said point being on the center line of a 60.00 foot public road known as Parry Avenue; thence along the existing City Limits on the Eastern boundary of said ADDITION (254), and the Eastern boundary of the Glendale No. 1 ADDITION (253), as per description filed June 15, 1970, as Instrument 19306, Stanislaus County Records, North 0° 36' 00" West, 275.00 feet, to the Northeast corner of said Addition (253); thence along the Southern boundary of the LA LOMA-YOSEMITE ADDITION (55), as per description filed December 4, 1953, as Instrument 30045, Stanislaus County Records, South 89° 50' 00" East, 619.50 feet, to the most Eastern Boundary of said Addition (55), which is also the Western line of an 80.00 foot public road known as El Vista Avenue; thence continuing along the existing City Limits on the Western line of said El Vista Avenue, North 0° 36' 30" West, 180.00 Feet; to a Northeastern corner of said Addition (55), and the Northern line of Miller Avenue; thence along the existing City Limits on the Northern line of Miller Avenue, North 89° 50' 00" West, 124.48 feet, to an Eastern boundary of said Addition (55); thence continuing along the existing City Limits North 0° 36' 00" West, 566.88 feet, to the center line of a 60.00 foot public road known as Haddon Avenue; thence leaving the existing City Limits and along the center line of said Haddon Avenue, South 89° 46' 00" East, 164.41 feet, to the center line of El Vista Avenue which is also the section line common to Section 26 and 27; thence continuing along the center line of Haddon Avenue, South 89° 56' 10" East, 1313.45 feet, to the center line of a 60.00 foot public road known as Trask Lane; thence North 80° 35' 00" East, 121.43 feet; thence continuing along the center line of Haddon Avenue, South 89° 56' 20" East, 537.25 feet, to the existing City Limits as established by the Western boundary of the RIVERSIDE ADDITION (228), as per description filed March 24, 1969, as Instrument 9772, Stanislaus County Records; thence along the existing City Limits South 0° 34' 20" East, 902.30 feet, to a Southwestern corner of said Addition (228); thence along the existing City Limits on a Southern boundary of said Addition (228), South 89° 56' 20" East, 200.00 feet; thence continuing along the existing City Limits on a Western boundary of said Addition (228), South 0° 34' 20" East, 358.63 feet, to a Northern boundary of said Addition (228); and the Northern line of an 83.00 foot public road known as Yosemite Boulevard; thence along the Northern line of said Yosemite Boulevard, North 89° 54' 15" West, 886.91 feet, to the Eastern boundary of the YOSEMITE LANES ADDITION (163), as per description filed May 19, 1964, as Instrument 19735, Stanislaus County Records and the Western line of Trask Lane; thence along said Western line, North 0° 35' 20" West, 218.00 feet, to a Northeast corner of said Addition (163); thence along a Northern boundary of said Addition (163), North 89° 54' 15" West, 656.55 feet, to the Western line of a 60.00 foot public road known as Colfax Avenue and an Eastern boundary of said Addition (163); thence along the existing City Limits on an Eastern boundary of said Addition (163), North 0° 35' 55" West, 85.18 feet; thence continuing along the existing City Limits on a tangent curve concave to the Southwest, having a Radius of 15.00 feet, a Central Angle of 89° 18' 20" and an Arc Length of 23.38 feet; thence continuing along the existing City Limits, North 89° 54' 15" West, 125.18 feet; thence along the existing City Limits South 0° 35' 55" East, 100.00 feet; thence along a Northern boundary of said Addition (163), North 89° 54' 15" West, 486.56 feet, to the center line of El Vista Avenue; thence continuing along the existing City Limits on a Northern boundary of Additions (163) and (55), North 89° 50' 00" West, 659.53 feet, to the point of beginning, containing 57.809 Acres, more or less.

CLERK'S CERTIFICATE

I, W. T. CHYNOWETH, City Clerk of the City of Modesto, California, do hereby certify as follows:

The foregoing is a full, true and correct copy of a resolution duly adopted by at least a two-thirds (2/3) vote of all members of the Council at a regular meeting of said Council duly and regularly and legally called and held on due notice on July 24, 1972, 19\_\_\_\_, of which meeting all of the members of said Council had due notice, and at which two-thirds (2/3) thereof were present and acting:

At said meeting said resolution was introduced upon motion of Councilman Dixon, seconded by Councilman Elliott, and adopted by the following vote:

AYES: Councilmen: Dixon, Dunlap, Elliott, Newton, Simon,  
Mayor Davies


NOES: Councilmen: None

ABSENT: Councilmen: Smith

I have carefully compared the same with the original minutes of said meeting on file and of record in my office and the foregoing is a full, true and correct copy of the original resolution adopted at said meeting and entered in said minutes; and

Said resolution has not been amended, modified or rescinded since the date of its adoption and the same is now in full force and effect.

DATED: July 25, 1972

  
\_\_\_\_\_  
City Clerk of the City of Modesto,  
California

(SEAL)

MODESTO CITY COUNCIL  
RESOLUTION NO. 72-889

A RESOLUTION OF THE COUNCIL OF THE CITY OF MODESTO ANNEXING TERRITORY TO THE MODESTO MUNICIPAL SEWER DISTRICT NO. 1 AND FIXING AND DETERMINING ITS BOUNDARIES. ( MAZE-EMERALD ADDITION)

WHEREAS, the Council (herein called the "Council") of the City of Modesto (herein called the "City") heretofore on August 15, 1966, duly adopted Resolution No. 66-543, which was recorded in the office of the County Recorder of Stanislaus County on August 16, 1966, and which established the Modesto Municipal Sewer District No. 1, and

WHEREAS, the Council heretofore on June 5, 1972, duly adopted Resolution No. 72-718 (herein called the "resolution") determining that the public interest and convenience require that certain territory designated as Modesto Municipal Sewer District No. 1 Annexation No.<sup>93</sup> be annexed to the Modesto Municipal Sewer District No. 1, setting forth a general description of the area proposed to be annexed, and naming a time and place for hearing on annexation of the territory proposed to be annexed and providing for notice thereof, and

WHEREAS, the resolution, together with the names of the members of the Council voting for and against it, was posted, mailed to property owners in the area proposed to be annexed and published in the time, form and manner required by the resolution and by the Municipal Sewer and Water Facilities Law of 1911 (California Health and Safety Code Section 4600, et seq., herein called the "Law") as evidenced by the affidavit of posting and mailing and the affidavit of publication of the resolution on file in the office of the City Clerk, and

WHEREAS, on Monday, July 24, 1972, at the hour of 8:00 P.M., at the Council Chambers, City Hall, 801 11th Street, Modesto, California, said hearing was duly held and no objections were presented to the Council to the annexation of the area proposed to be annexed or to the inclusion of any lands in the District except:

No objections.

NOW, THEREFORE, BE IT RESOLVED by the Council of the City of Modesto, as follows:

SECTION 1. Any and all objections to the annexation of the territory designated as Modesto Municipal Sewer District No. 1 Annexation No. 93 to the Modesto Municipal Sewer District No. 1 or to the inclusion of any lands in said annexation are hereby overruled.

SECTION 2. The Council hereby determines that no territory or land is included within the boundaries of the territory proposed to be annexed to said Modesto Municipal Sewer District No. 1 which will not be benefited by said district.

SECTION 3. The Council hereby annexes that certain territory designated as Modesto Municipal Sewer District No. 1 Annexation No. 93 to the Modesto Municipal Sewer District No. 1.

SECTION 4. The boundaries of the territory designated as Modesto Municipal Sewer District No. 1 Annexation No. 93, which is hereby annexed to the Modesto Municipal Sewer District No. 1, are hereby established, fixed and finally determined to be as attached hereto and made a part hereof as though set forth in full herein.

SECTION 5. This resolution is adopted and all proceedings for the annexation of territory to the District shall be taken, pursuant to the Law.

SECTION 6. A certified copy of this resolution shall be recorded in the office of the County Recorder of Stanislaus County. Upon such recordation, the territory designated as Modesto Municipal Sewer District No. 1 Annexation No. 93, shall be deemed annexed to the Modesto Municipal Sewer District No. 1. Certified copies of this resolution, certified by the City Clerk, together with a map or plat showing the boundaries of the territory annexed, shall be filed by the City Clerk with the County Assessor of Stanislaus County, the County Clerk of Stanislaus County and the State Board of Equalization, Sacramento, California.

The foregoing resolution was introduced at a regular meeting of the Council of the City of Modesto held on the 24th day of July, 1972, by Councilman Dixon, who moved its adoption, which motion being duly seconded by Councilman Elliott, was upon roll call carried and the resolution adopted by the following vote:

AYES: Councilmen: Dixon, Dunlap, Elliott, Newton, Simon,  
~~Smith~~ Mayor Davies

NOES: Councilmen: None

ABSENT: Councilmen: Smith

ATTEST: W. T. Chynoweth  
W. T. CHYNOWETH, City Clerk

(SEAL)

APPROVED AS TO FORM:

BY Elwyn L. Johnson  
ELWYN L. JOHNSON, City Attorney

APPROVED AS TO DESCRIPTION:

BY RC Mangrill  
Public Works Department

*RC Mangrill*  
6-12-72

All that real property in the State of California, County of Stanislaus, being a portion of the Southwest quarter of Section 30, Township 3 South, Range 9 East Mount Diablo Base and Meridian, also being a portion of Lot 19 of the Maze Ranch Subdivision as per map filed March 19, 1909, in Volume 4 of Maps, Page 18, Stanislaus County Records, described as follows:

Beginning at a point on the existing City Limits as established by the Southeast corner of the HILLVIEW ACRES ADDITION (81), as per description filed June 17, 1958, as Instrument 14792, Stanislaus County Records said point also being on the Northern line of a 60.00 foot public road known as Maze Boulevard; thence along the existing City Limits on the Eastern boundary of said Addition (81), North  $0^{\circ} 09' 30''$  East, 780.29 feet, to a point on the Southern line of a 100.00 foot Modesto Irrigation District Right of Way, which is also the Southwestern corner of the WESTAIRE ACRES ADDITION (84), as per description filed December 30, 1958, as Instrument 33048, Stanislaus County Records; thence along the existing City Limits on the Southern boundary of said Addition (84), which is the Southern line of said Modesto Irrigation District Right of Way, North  $86^{\circ} 52' 30''$  East, 10.32 feet, to a Southeastern corner of said Addition (84); thence along the existing City Limits on a Eastern boundary of said Addition (84), North  $0^{\circ} 31' 30''$  West, 5005 feet, to a Southeastern corner of said Addition (84); thence along the existing City Limits on a Southern boundary of said Addition (84), which is also the center line of said Modesto Irrigation District right of way, North  $86^{\circ} 52' 30''$  East, 236.14 feet; thence continuing along a Southern boundary of said Addition (84), South  $85^{\circ} 52' 30''$  East, 1092.00 feet, to a Southeastern corner of said Addition (84), and the Western line of a 40.00 foot public road known as Emerald Avenue; thence along the existing City Limits on the Eastern boundary of said Addition (84), North  $0^{\circ} 31' 30''$  West, 838.42 feet, to the Southeastern corner of the ELM ADDITION (177), as per description filed April 27, 1965, as Instrument 16337, Stanislaus County Records; thence continuing along the existing City Limits on the Eastern line of said Addition (177), North  $0^{\circ} 31' 30''$  West, 20.00 feet, to a Northeast corner of said Addition (177); thence leaving the existing City Limits and along the center line of a 40.00 foot public road known as Elm Avenue, South  $89^{\circ} 46' 00''$  East, 20.00 feet, to the center line of said Emerald Avenue; thence along the center line of said Emerald Avenue, South  $0^{\circ} 31' 30''$  East, 1629.14 feet, to the Northern Boundary of the MARK TWAIN ADDITION (70), as per description filed June 22, 1956, as Instrument 17230, Stanislaus County Records; thence along the existing City Limits on the Northern boundary of said Addition (70), North  $89^{\circ} 46' 00''$  West, 1364.07 feet, to the point of beginning, containing 25.733 Acres, more or less.

CLERK'S CERTIFICATE

I, W. T. Chynoweth, City Clerk of the City of Modesto, California, do hereby certify as follows:

The foregoing is a full, true and correct copy of a resolution duly adopted by at least a two-thirds (2/3) vote of all members of the Council at a regular meeting of said Council duly and regularly and legally called and held on due notice on July 24, 1972, of which meeting all of the members of said Council had due notice, and at which two-thirds (2/3) thereof were present and acting:

At said meeting said resolution was introduced upon motion of Councilman Dixon, seconded by Councilman Elliott, and adopted by the following vote:

AYES: Councilmen: Dixon, Dunlap, Elliott, Newton, Simon,  
Mayor Davies


NOES: Councilmen: None

ABSENT: Councilmen: Smith

I have carefully compared the same with the original minutes of said meeting on file and of record in my office and the foregoing is a full, true and correct copy of the original resolution adopted at said meeting and entered in said minutes; and

Said resolution has not been amended, modified or rescinded since the date of its adoption and the same is now in full force and effect.

DATED: July 25, 1972

  
\_\_\_\_\_  
City Clerk of the City of Modesto,  
California

(SEAL)

MODESTO CITY COUNCIL  
RESOLUTION NO. 72-889-A

A RESOLUTION DECLARING THAT A MAJORITY PROTEST HAS NOT BEEN MADE AGAINST THE ANNEXATION OF CERTAIN UNINHABITED TERRITORY TO THE CITY OF MODESTO KNOWN AS CONANT NO. 1 ADDITION AND DECLARING THE INTENTION OF THE COUNCIL TO PROCEED WITH THE ANNEXATION OF SAID TERRITORY.

WHEREAS, by Resolution No. 72-733, adopted on June 5, 1972, the Council fixed the 24th day of July, 1972, at the hour of 8:05 P.M. in the Council Chambers at the City Hall, located at 801 11th Street in the City of Modesto as the time and place for considering the petition of the owners of not less than one-fourth of the land in the hereinafter described territory by area and by assessed value requesting annexation of said territory to said City, and

WHEREAS, the City Clerk has caused a copy of said Resolution No. 72-733 to be published in The Modesto Bee, a newspaper of general circulation, published in the City of Modesto and being the official newspaper of the City of Modesto and in the Riverbank News, a newspaper of general circulation published outside the City of Modesto but in the County of Stanislaus, said publications being completed at least twenty (20) days prior to the date set for the hearing, as required by Sections 35307 and 35311 of the Government Code, and

WHEREAS, the City Clerk has given notice to all persons legally entitled thereto, in the manner required by law, and

WHEREAS, notice has been duly given of said hearing and no person owning real property within such territory appeared at said time and place to protest said annexation and no written protests have been filed prior to final adjournment of the hearing on protests to the proposed annexation,

NOW, THEREFORE, BE IT RESOLVED by the Council of the City of Modesto that it hereby declares that a majority protest against the proposed annexation of said Conant No. 1 Addition has not been made and hereby declares its intention to proceed with the annexation of said territory, which is more particularly described as attached hereto and made a part hereof as though set forth in full herein.

The foregoing resolution was introduced at a regular meeting of the Council of the City of Modesto held on the 24th day of July, 1972, by Councilman Dixon, who moved its adoption, which motion being duly seconded by Councilman Dunlap, was upon roll call carried and the resolution adopted by the following vote:

AYES: Councilmen: Dixon, Dunlap, Elliott, Newton, Simon, Mayor Davies

NOES: Councilmen: None

ABSENT: Councilmen: Smith

ATTEST:

W. T. Chynoweth  
W. T. CHYNOWETH  
City Clerk

(SEAL)

APPROVED AS TO FORM:

By Elwyn L. Johnson  
ELWYN L. JOHNSON, City Attorney

APPROVED AS TO DESCRIPTION:

By RC Manguel  
Public Works Department

RAM  
6-15-72

CONANT NO. 1 ADDITION

All that real property in the State of California, County of Stanislaus, in the South half of Section 12, Township 3 South, Range 8 East, Mount Diablo Base and Meridian, being a portion of Lots 2, 3, and 11 of the MCKINNEY COLONY Map, as per map filed November 21, 1903, in Volume 1 of Maps, Page 57, Stanislaus County Records, described as follows:

Beginning at a point on the existing City Limits as established by a Northwestern corner of the PRESCOTT NO. 2 ADDITION (231), as per description filed May 16, 1969, as Instrument 17227, Stanislaus County Records, said point also being the intersection of the center lines of two 40.00 foot public roads known as Conant Avenue and West Rumble Road; thence along the existing City Limits on the Northern boundary of ADDITION (231), which is also the center line of said West Rumble Road, North  $89^{\circ} 21' 30''$  East, 1247.86 feet, to a Northwestern corner of ADDITION (231), thence continuing along the existing City Limits on a Western boundary of ADDITION (231), North  $0^{\circ} 16' 20''$  West, 1486.38 feet, to the most Northwestern corner of ADDITION (231), said corner being on the Southern line of a 110.00 foot HETCH HETCHY AQUEDUCT right of way; thence leaving the existing City Limits, North  $0^{\circ} 16' 20''$  West, 664.54 feet, to the Southern line of a 100.00 foot Modesto Irrigation District Lateral No. 7 right of way; thence North  $50^{\circ} 10' 40''$  West, 100.00 feet, to the Northern line of said Modesto Irrigation District right of way; thence along said Northern line, South  $39^{\circ} 49' 20''$  West, 255.70 feet, to the Southwestern corner of Parcel C as per Map filed October 3, 1966, in Book 2 of Parcel Maps, Page 70, Stanislaus County Records; thence along the Western line of Parcel C and its Northerly extension, North  $0^{\circ} 37' 30''$  West, 619.25 feet, to the center line of an original 40.00 foot public road known as Standiford Avenue, said center line also being a quarter section line; thence along said quarter section line, South  $89^{\circ} 22' 30''$  West, 1022.07 feet to the interior quarter corner of Section 12; thence continuing along the quarter section line, South  $89^{\circ} 22' 30''$  West, 1326.88 feet, to the Northwestern corner of Lot 3 of the MCKINNEY COLONY; thence along the Western line of said Lot 3 and its Southerly extension, South  $0^{\circ} 14' 15''$  East, 1375.08 feet, to the Southern line of 100.00 foot Modesto Irrigation District Lateral No. 7 right of way; thence along said Southern line, North  $85^{\circ} 54' 00''$  East, 1350.33 feet; thence South  $0^{\circ} 15' 17''$  East, 1347.6 feet, to the point of beginning, containing 114.075 Acres, more or less.

MODESTO CITY COUNCIL  
RESOLUTION NO. 72-890

A RESOLUTION APPROVING A DEVELOPMENT PLAN FOR  
PLANNED-DEVELOPMENT ZONE, P-D (99) .

WHEREAS, a verified application for an amendment to Section 24-3-9 of the Zoning Map was filed by J. C. and  
Dorothy Bearden

on May 15, 1972, to reclassify from One-Family Residential  
Zone, R-1, to Planned-Development Zone, P-D, the following described property:

All that portion of Lot 8 of the Idaho Colony lying in the Northwest quarter of Section 24, Township 3 South, Range 9 East, Mount Diablo Base and Meridian described as follows:

Commencing at the northwest corner of said Section 24; thence South 0° 58' East along the west line of said Section 24 a distance of 190.00 feet to the south line of Briggsmore Avenue as conveyed to the County of Stanislaus by deed recorded as Instrument No. 7699-70, Stanislaus County Records and the true point of beginning of this description; thence continuing South 0° 58' East along said west line of Section 24 a distance of 630.00 feet; thence at right angles North 89° 02' East a distance of 560.00 feet; thence North 0° 58' West parallel to said west line of Section 24 a distance of 630.00 feet to the aforementioned south right-of-way line of Briggsmore Avenue; thence South 89° 22' West along said south right-of-way line of Briggsmore Avenue a distance of 560.00 feet to the point of beginning.

Containing 8.1 acres.

WHEREAS, after public hearing held on June 20, 1972, it was found and determined by the Planning Commission that rezoning of the property as requested is required by public necessity, convenience and general welfare for the following reasons:

1. The Modesto Urban Area General Plan map shows a neighborhood shopping center located at the intersection of Briggsmore and Lakewood Avenues.
2. Under the Planning Commission's and City Council's one corner neighborhood shopping center policy, the subject application represents the first commercial development proposal at this intersection.

3. The submitted application meets the acreage requirement of the General Plan for neighborhood shopping centers.
4. The submitted application meets the three-year development schedule requirement of the Planning Commission's and City Council's neighborhood shopping center policy.

WHEREAS, after a public hearing held on July 24,  
1972, the Council found and determined that the application of  
J. C. and Dorothy Bearden

for a Planned-Development Zone should be granted as consonant with  
public necessity, convenience and general welfare for the reasons  
set forth above, and

WHEREAS, the Council has introduced Ordinance No. \_\_\_\_\_-C.S.  
on the \_\_\_\_\_ day of \_\_\_\_\_, 19\_\_\_\_, reclassifying the  
above-described property from One-Family Residential Zone, R-1,  
to Planned-Development Zone, P-D(99),

NOW, THEREFORE, BE IT RESOLVED by the Council of the City  
of Modesto as follows:

SECTION 1. DEVELOPMENT PLAN. The development plan for  
Planned-Development Zone, P-D(99), is hereby approved in accordance  
with the plan titled "Proposed Shopping Center - Plot Plan for  
Rezoning to P-D"

dated June 20, 1972, which <sup>amended in red on its face and</sup> said plan is <sub>on file in the</sub>  
office of the Planning Director, subject to the following condi-  
tions:

1. That all development be in accordance with the plan referred to above.
2. That prior to the issuance of a building permit a landscaping and irrigation plan shall be submitted by the applicant for approval by both the Planning Director and the Director of Parks and Recreation. Landscaping and the irrigation system shall be installed and maintained in accordance with the approved landscaping and irrigation plan. Irrigation shall be by underground sprinkler system.
3. That all landscaping, fences and walls shall be maintained and the premises shall be kept free of weeds, trash and other debris.
4. That the development shall be connected to the City of Modesto water and sewer facilities in accordance with the requirements of the Director of Public Works.
5. That all parking and driveway areas shall be improved in accordance with the provisions of Sections 10-2.1804, and 10-2.1808 of the Municipal Code. All drainage facilities shall be provided in accordance with the requirements of the Director of Public Works.

6. That the applicant shall install two fire hydrants and the pipeline system therefor in accordance with the requirements and to the specifications of the Fire Chief. Said hydrants shall be installed prior to the occupancy of the premises.
7. That all trash shall be maintained within a building or in a fully enclosed trash area in a location approved by the Planning Director. If the trash enclosure is used, it shall be constructed of the same building materials used in the main building.
8. That prior to the issuance of a building permit for construction of any portion of the shopping center, a subdivision map shall be recorded in accordance with Chapter 4 of Title IV of the Modesto Municipal Code.
9. That only those uses specifically permitted in the Neighborhood Commercial (C-1) Zone shall be permitted to locate within the subject P-D Zone.
10. That the service station proposed to be built as a part of the shopping center shall not be operated until after the opening of the supermarket.
11. That one free-standing shopping center identification sign to be located at the northwest corner of the shopping center as shown on the approved plot plan, shall be permitted. Said free-standing sign shall not exceed 150 square feet in area, 35 feet in height, and 30 feet in length. All additional signs shall comply with the sign requirements of the H-1 Zone.

SECTION 2. DEVELOPMENT SCHEDULE. The following development schedule is hereby approved for said Planned-Development Zone, P-D (99) \_\_\_\_\_:

That the construction program be accomplished in three phases as follows:

Phase I to include the supermarket and service station with construction to start on or before June 20, 1975, and be completed not later than June 20, 1976.

Phase II to include a drug store and variety store with construction to start on or before June 20, 1976, and be completed not later than June 20, 1977.

Phase III to include the remaining retail stores with construction to start on or before June 20, 1977, and be completed not later than June 20, 1978.

SECTION 3. CHANGES IN DEVELOPMENT PLAN. Any changes in the above-mentioned development plan shall be made in accordance with the provisions of Section 10-2.2708 of the Modesto Municipal Code.

SECTION 4. COMPLIANCE WITH CODE PROVISIONS, ETC. In all other respects said planned development shall be accomplished in accordance and in strict adherence to the provisions of Article 27 of Title X of the Modesto Municipal Code relating to Planned-Development Zones and other applicable City laws, rules, regulations and procedures.

SECTION 5. EFFECTIVE DATE. This resolution shall not become effective unless and until the ordinance reclassifying the above-described property to Planned-Development Zone, P-D (99) becomes effective.

The foregoing resolution was introduced at a regular meeting of the Council of the City of Modesto held on the 24th day of July, 19 72, by Councilman Newton, who moved its adoption, which motion being duly seconded by Councilman Elliott, was upon roll call carried and the resolution adopted by the following vote:

AYES: Councilmen: Dixon, Dunlap, Elliott, Newton, Simon,  
Mayor Davies

NOES: Councilmen: None

ABSENT: Councilmen: Smith

ATTEST:   
W. T. CHYNOWETH, City Clerk

(SEAL)

APPROVED AS TO FORM:

By \_\_\_\_\_  
ELWYN L. JOHNSON, City Attorney

APPROVED AS TO DESCRIPTION:

By   
Planning Department

MODESTO CITY COUNCIL  
RESOLUTION NO. 72- 890 A

A RESOLUTION REFERRING THE PROPOSED AMENDMENT TO SECTION 21-3-9 OF THE ZONING MAP BACK TO THE PLANNING COMMISSION FOR FURTHER STUDY. (WESTERN TITLE - E. ORANGEBURG AVENUE)

WHEREAS, the Planning Commission of the City of Modesto by its Resolution No. 72-84 adopted on June 20, 1972, recommended that Section 21-3-9 of the Zoning Map be amended to reclassify from One-Family Residential Zone, R-1, to Multiple-Family Residential Zone, R-3, the following described property:

All that portion of the West one-half of the Northwest quarter of the Northeast quarter of Section 21, Township 3 South, Range 9 East, Mount Diablo Base and Meridian, described as follows:

BEGINNING at the Southeast corner of the West half of the Northwest quarter of the Northeast quarter of Section 21, above Township and Range; thence North 89° 41' 30" West along the South line of the Northwest quarter of the Northeast quarter of said Section 21, a distance of 270 feet; more or less, to a Southeasterly corner of the property conveyed to Modesto City School District of Stanislaus County, State of California, a public corporation, by Deed dated January 3, 1948, and recorded January 16, 1948, in Volume 922 of Official Records, Page 114, as Instrument No. 1120; thence along an Easterly and Southerly line of said Modesto City School District property the following two courses and distances: North 0° 40' 30" West, 350 feet and South 89° 41' 30" East, 270 feet to the East line of the West half of the Northwest quarter of the Northeast quarter of said Section 21; thence South 0° 40' 30" East, along said East line, 350 feet to the point of beginning.

EXCEPTING THEREFROM the East 135 feet thereof,

and

WHEREAS, said matter was set for hearing before the City Council on July 24, 1972, at which time the Council found and determined that the requested rezoning should be referred back to the Planning Commission for further study and requesting the Planning Commission to work with the applicant to amend its application to request rezoning from One-Family Residential Zone, R-1, to Planned-Development Zone, P-D,

NOW, THEREFORE, BE IT RESOLVED by the Council of the City of Modesto that the proposed amendment to Section 21-3-9 of the Zoning Map (Western Title - E. Orangeburg Avenue) be referred back to the Planning Commission for further study, and requesting the Planning Commission to work with the applicant to amend its application to request rezoning from One-Family Residential Zone, R-1, to Planned Development Zone, P-D, of the above-described property.

The foregoing resolution was introduced at a regular meeting of the Council of the City of Modesto held on the 24th day of July, 1972, by Councilman Dixon, who moved its adoption, which motion being duly seconded by Councilman Elliott, was upon roll call carried and the resolution adopted by the following vote:

AYES: Councilmen: Dixon, Dunlap, Elliott, Newton, Simon, Mayor Davies

NOES: Councilmen: None

ABSENT: Councilmen: Smith

ATTEST: W. T. Chynoweth  
W. T. CHYNOWETH, City Clerk

(SEAL)

APPROVED AS TO FORM:

By Elwyn L. Johnson  
ELWYN L. JOHNSON, City Attorney

APPROVED AS TO DESCRIPTION:

By William Nichols  
Planning Department

MODESTO CITY COUNCIL  
RESOLUTION NO. 72-891

A RESOLUTION APPROVING A REVISED DEVELOPMENT PLAN FOR PLANNED-DEVELOPMENT ZONE, P-D(83), AND AMENDING THE CONDITIONS OF APPROVAL FOR SAID PLAN.

WHEREAS, the Modesto City Council on February 16, 1971, rezoned the property located at the northerly corner of 17th and I Streets from R-3 to P-D(83) to permit construction of an eleven-story, 200 dwelling unit retirement center; and

WHEREAS, the Planning Commission, on November 2, 1971, granted a time extension to extend the date of commencement of construction from December 15, 1971, to December 15, 1972; and

WHEREAS, the Modesto Affiliated Church Housing Corporation on March 7, 1972, filed an application to revise the boundaries of P-D(83) to include an additional parcel of land currently zoned R-2 and R-3 located on the north side of Downey Avenue, west of Johnson Street as described below:

Proposed parking area located on the north side of Downey Avenue between Johnson Street and McHenry Avenue:

R-2 to P-D(83)

The southerly 10.02 feet of Lots 29, 30, 31 and 32; the southerly 10.02 feet of the easterly 4 feet of Lot 33; all in Block 568, City of Modesto, according to the official map thereof filed in the office of the Recorder of Stanislaus County, State of California, on December 21, 1942.

R-3 to P-D(83)

The easterly 22 feet of Lot 18; all of Lots 19 and 20; the westerly 13 feet of Lot 21; all in Block 568, City of Modesto, according to the official map thereof filed in the office of the Recorder of Stanislaus County, State of California, on December 21, 1942.

Area of existing P-D(83) located at northerly corner of 17th and I Streets:

All that portion of Section 28, Township 3 South, Range 9 East, Mount Diablo Base and Meridian, in the County of Stanislaus, State of California, being more particularly described as follows: Lots 17 through 24 inclusive in Block 131 of the City of Modesto, of Stanislaus County, State of California.

Including also the northeasterly 40 feet of 17th Street, the northwesterly 50 feet of I Street and the southerly 40 feet of Downey Avenue, all being immediately adjacent to the above described property.

WHEREAS, the additional parcel of land on the north side of Downey Avenue is proposed to be used for vehicular parking; and

WHEREAS, after a public hearing held on April 18, 1972, and continued to May 2, 1972, it was found and determined by the Planning Commission that rezoning of the property as requested is required by public necessity, convenience and general welfare for the following reasons:

1. The proposed parking area north of Downey Avenue, in conjunction with the on-site parking facilities, will adequately serve the parking requirements of the proposed retirement center.

2. Persons walking between the retirement center and the parking lot north of Downey Avenue will be protected from the existing heavy traffic on Downey Avenue by means of a pedestrian actuated traffic signal to be installed at the expense of the applicant.

3. The parking area north of Downey Avenue will be adequately fenced and landscaped to provide a buffer between the parking facilities and adjacent residential uses.

WHEREAS, after a public hearing held on May 22, 1972, and continued to June 5, 1972, June 26, 1972 and July 24, 1972, the Council found and determined that the application of Modesto Affiliated Church Housing Corporation to revise the boundaries of P-D(83) to include an additional parcel of land currently zoned R-2 and R-3 as hereinabove described should be granted as consonant with public necessity, convenience and general welfare for the reasons set forth above; and

WHEREAS, the Council has introduced Ordinance No. 1217-C.S. on the 24th day of July, 1972, reclassifying the above-described property from Multiple-family Residential Zone, R-3, and Two-family Residential Zone, R-2, to Planned-Development Zone, P-D(83);

NOW, THEREFORE, BE IT RESOLVED by the Council of the City of Modesto as follows:

SECTION 1. DEVELOPMENT PLAN. The revised development plan for Planned-Development Zone, P-D(83) entitled "Site Plan - Ralston Tower", dated May 2, 1972 is hereby approved as amended in red on its face and on file in the office of the Planning Director of the City of Modesto, subject to the following conditions:

1. That all development be in accordance with the revised plan referred to above.

2. That prior to the occupancy of the retirement center,, the applicant shall pay to the City of Modesto up to \$10,000 of the cost of construction of a pedestrian actuated traffic signal to be located on Downey Avenue between I and J Streets at an exact location to be determined by the Director of Parking and Traffic.

3. That the above described property shall be incorporated as an integral part of P-D(83) and shall comply with all conditions of approval imposed upon P-D(83) by Modesto City Council Resolution No. 71-101, which conditions are in part amended by this resolution, and such conditions as so amended shall continue in full force and effect and shall apply to the revised development plan which is approved by Section 1 hereof.

4. That condition No. 6 of Modesto City Council Resolution No. 71-101 is amended to read as follows:

"That all parking and driveway areas shall be approved in accordance with the provisions of Sections 10-2.1801, 10-2.1804 and 10-2.1808 of the Municipal Code. Drainage facilities shall be constructed in accordance with the requirements of the Director of Public Works."

5. That condition No. 9 of Modesto City Council Resolution No. 71-101 is amended to read as follows:

"That prior to the issuance of a building permit, if required street lights have not then been installed a cash deposit, savings and loan certificate, surety bond, or other instrument of credit in the amount to be determined by the City Engineer, shall be filed with the City Clerk to guarantee installation of required street lights by January 1, 1974, or prior to occupancy of the structure, whichever occurs first."

SECTION 2. DEVELOPMENT SCHEDULE. The following development schedule is hereby approved for said Planned-Development Zone, P-D(83):

That the construction of the subject P-D(83) addition be incorporated into the overall development schedule of P-D(83) which specifies construction to begin on or before December 15, 1972, and be completed not later than June 15, 1974.

SECTION 3. CHANGES IN DEVELOPMENT PLAN. Any changes in the above-mentioned development plan shall be made in accordance with the provisions of Section 10-2.2708 of the Modesto Municipal Code.

SECTION 4. COMPLIANCE WITH CODE PROVISIONS, ETC. In all other respects said planned development shall be accomplished in accordance and in strict adherence to the provisions of Article 27 of Title X of the Modesto Municipal Code relating to Planned-Development Zones and other applicable City laws, rules, regulations and procedures.

SECTION 5. EFFECTIVE DATE. This resolution shall not become effective unless and until the ordinance reclassifying the above-described property to Planned-Development Zone, P-D(83) becomes effective.

The foregoing resolution was introduced at a regular meeting of the Council of the City of Modesto held on the 24th day of July, 1972, by Councilman Newton, who moved its adoption, which motion being duly seconded by Councilman Simon, was upon roll call carried and the resolution adopted by the following vote:

AYES: Councilmen: Dixon, Dunlap, Elliott, Newton, Simon and Davies  
NOES: Councilmen: None  
ABSENT: Councilmen: Smith

ATTEST: W. T. Chynoweth  
W. T. CHYNOWETH, City Clerk

(SEAL)

APPROVED AS TO FORM:

BY Elwyn L. Johnson  
ELWYN L. JOHNSON, City Attorney

APPROVED AS TO DESCRIPTION:

BY Robert S. Cannell  
Planning Department

MODESTO CITY COUNCIL  
RESOLUTION NO. 72-892

A RESOLUTION APPROVING AGREEMENT BETWEEN THE CITY OF MODESTO AND STATE OF CALIFORNIA DEPARTMENT OF PUBLIC WORKS, DIVISION OF HIGHWAYS FOR THE WIDENING OF McHENRY AVENUE FROM LEVELAND TO 0.1 NORTH OF STANDIFORD AVENUE

BE IT HEREBY RESOLVED by the Council of the City of Modesto that the agreement between the City of Modesto and State of California, Department of Public Works, Division of Highways for the widening of McHenry Avenue from Leveland to 0.1 north of Standiford Avenue be, and it is hereby approved.

BE IT FURTHER RESOLVED that the execution of said agreement by the designated city officials be authorized.

The foregoing resolution was introduced at a regular meeting of the Council of the City of Modesto held on the 24th day of July 1972, by Councilman Dunlap, who moved its adoption, which motion being duly seconded by Councilman Newton, was upon roll call carried and the resolution adopted by the following vote:

AYES: Councilmen: Dunlap, Ellkott, Newton, Simon, Mayor Davies  
NOES: Councilmen: None  
ABSENT: Councilmen: Dixon, Smith

ATTEST:

  
W. T. CHENOWETH, City Clerk

MODESTO CITY COUNCIL  
RESOLUTION NO. 72-893

A RESOLUTION APPROVING APPROPRIATION TRANSFER OF \$5,000.00 FOR  
RELOCATION AND COMPLETION OF TRAFFIC SIGNALS AT McHENRY AT SYLVAN  
AND WOODROW

BE IT RESOLVED by the Council of the City of Modesto that the  
following appropriation transfer(s) are approved:


SPECIAL FUND FOR CAPITAL OUTLAY (321)

From:	Special Fund for Capital Outlay, General Reserve (60)	\$5,000
To:	Traffic Signals - McHenry/Sylvan/Woodrow, (6066 56)	\$5,000

The foregoing resolution was introduced at a regular meeting of  
the Council of the City of Modesto held on the 24th day of July  
19 72, by Councilman Dunlap, who moved its adoption, which  
motion being duly seconded by Councilman Newton, was upon roll  
call carried and the resolution adopted by the following vote:

AYES: Councilmen: Dunlap, Elliott, Newton, Simon, Mayor Davies  
NOES: Councilmen: None  
ABSENT: Councilmen: Dixon, Smith

ATTEST:

  
W. T. CHYNOWETH, City Clerk

MODESTO CITY COUNCIL  
RESOLUTION NO. 72-894

A RESOLUTION APPROVING THE FINAL MAP OF THE  
PLEASANT VIEW ESTATES NO. 3 SUBDIVISION  
OF THE CITY OF MODESTO.

WHEREAS, Gilbert Medeiros and Opal Medeiros, husband and wife, and A. W. McGuire and Ruth McGuire, husband and wife,

are possessed of a tract of land situate in the City of Modesto, County of Stanislaus, consisting of 3.53 acres, known as the Pleasant View Estates No. 3 Subdivision, and

WHEREAS, a tentative map of said tract was approved by the City Planning Commission on the 21st day of April, 1970, and

WHEREAS, the final map of said tract has been approved by the Secretary of the City Planning Commission, and

WHEREAS, the City Engineer of the City of Modesto has certified that the final map of said Pleasant View Estates No. 3 Subdivision meets all of the provisions of the California Subdivision Map Act and the provisions of the Modesto Municipal Code relating to subdivisions, and that the map is technically correct,

NOW, THEREFORE, BE IT RESOLVED by the Council of the City of Modesto that said final map of the Pleasant View Estates No. 3 Subdivision be approved; that the streets, alleys and easements as shown thereon within the boundaries of said tract be accepted on behalf of the public for public use; and that the City Clerk be authorized to certify the map of said tract on behalf of the City of Modesto after the fees in the amount of Eight Hundred Ninety-Two and 70/100ths (\$892.70) Dollars, as required by the Modesto Municipal Code, for checking, copies of maps and recording have been paid, and subdividers have furnished improvement securities as defined in Section 11612 of the Business and Professions Code of the State of California. Said improvement securities shall be in forms acceptable to the City Attorney and in the amounts required by

the Agreement hereinafter referred to, and shall secure the obligations set forth in clause (a) and clause (b) of the second sentence of the third paragraph of said Section 11612.

BE IT FURTHER RESOLVED that the Council of the City of Modesto hereby finds that said proposed subdivision, together with the provisions for its design and improvement, is consistent with applicable general and specific plans of the City of Modesto.

BE IT FURTHER RESOLVED that the City Manager and the City Clerk be authorized to execute and attest, respectively, an agreement with subdividers as required by Section 4-4.604 (c) of the Modesto Municipal Code.

The foregoing resolution was introduced at a regular meeting of the Council of the City of Modesto held on the 24th day of July, 1972, by Councilman Dunlap, who moved its adoption, which motion being duly seconded by Councilman Newton, was upon roll call carried and the resolution adopted by the following vote:

AYES: Councilmen: Dunlap, Elliott, Newton, Simon, Mayor Davies

NOES: Councilmen: None

ABSENT: Councilmen: Dixon, Smith

ATTEST: W. T. Chynoweth  
W. T. CHYNOWETH, City Clerk

(SEAL)

APPROVED AS TO FORM:

BY Elwyn L. Johnson  
ELWYN L. JOHNSON, City Attorney

MODESTO CITY COUNCIL  
RESOLUTION NO. 72- 895

A RESOLUTION AMENDING SECTION 1(b) OF RESOLUTION NO. 62-29 ENTITLED "A RESOLUTION ESTABLISHING ONE-WAY STREETS AND ALLEYS AND ANGLE PARKING IN THE CITY OF MODESTO AND RESCINDING RESOLUTION NO. 59-191, ENTITLED 'A RESOLUTION ESTABLISHING PARKING METER ZONES, ONE-WAY STREETS AND ALLEYS AND ANGLE PARKING IN THE CITY OF MODESTO AND RESCINDING ALL PRIOR RESOLUTIONS AND REGULATIONS RELATING THERETO', AND RESCINDING ALL SUBSEQUENT RESOLUTIONS AND REGULATIONS RELATING THERETO," AND RESCINDING RESOLUTION NO. 71-934.

BE IT RESOLVED by the Council of the City of Modesto that Section 1(b) of Resolution No. 62-29 entitled, "A Resolution Establishing One-Way Streets and Alleys and Angle Parking in the City of Modesto and Rescinding Resolution No. 59-191, Entitled 'A Resolution Establishing Parking Meter Zones, One-Way Streets and Alleys and Angle Parking in the City of Modesto and Rescinding All Prior Resolutions and Regulations Relating Thereto', and Rescinding All Subsequent Resolutions and Regulations Relating Thereto", be amended to read as follows:

1(b) One-way Alleys:

Between 2nd and 3rd Streets, from Washington Street to I Street, southeasterly direction

Between 9th and 10th Streets, from H Street to K Street, southeasterly direction

Between 10th and 11th Streets, from I Street to J Street, northwesterly direction

Between 10th and 11th Streets, from 100 feet north of J Street to K Street, northwesterly direction

Between 10th and 11th Streets, from K Street to L Street, southeasterly direction

Between 11th and 12th Streets, from I Street to J Street, southeasterly direction

Between 11th and 12th Streets, from J Street to K Street, northwesterly direction

Between 12th and 13th Streets, from I Street to K Street, northwesterly direction

Between College and the TSRR Tracks, from Rumble to Leveland, southerly direction

Between McHenry and Timothy beginning 136 feet north of Granger and continuing northerly 285 feet, northerly direction

Between Sheridan Street and Chicago Avenue, from Hudson Lane to Paradise Road, southeasterly direction

BE IT FURTHER RESOLVED that Resolution No. 71-934

adopted by the Council on October 26, 1971, is hereby rescinded.

The foregoing resolution was introduced at a regular meeting of the Council of the City of Modesto held on the 24th day of July, 1972, by Councilman Dunlap, who moved its adoption, which motion being duly seconded by Councilman Newton, was upon roll call carried and the resolution adopted by the following vote:

AYES: Councilmen: Dunlap, Elliott, Newton, Simon, Mayor Davies

NOES: Councilmen: None

ABSENT: Councilmen: Dixon, Smith

ATTEST: W. T. Chynoweth  
W. T. CHYNOWETH, City Clerk

(SEAL)

APPROVED AS TO FORM:

By Elwyn L. Johnson  
ELWYN L. JOHNSON, City Attorney

MODESTO CITY COUNCIL  
RESOLUTION NO. 72-896  
EASEMENT

A RESOLUTION APPROVING/AGREEMENT BETWEEN THE CITY OF MODESTO AND  
B & W FARMS, INC. FOR OUTER MARKER SITE FOR INSTRUMENT LANDING SYSTEM  
(ILS) INSTALLATION AT CITY-COUNTY AIRPORT

BE IT HEREBY RESOLVED by the Council of the City of Modesto  
that the agreement between the City of Modesto and B & W Farms, Inc.  
for outer marker site for instrument landing system (ILS) installation  
at City-County Airport  
be, and it is hereby approved.

BE IT FURTHER RESOLVED that the execution of said agreement  
by the designated city officials be authorized.

The foregoing resolution was introduced at a regular meeting  
of the Council of the City of Modesto held on the 24th day of  
July 1972, by Councilman Dunlap, who moved its  
adoption, which motion being duly seconded by Councilman Elliott,  
was upon roll call carried and the resolution adopted by the  
following vote:

AYES: Councilmen: Dunlap, Elliott, Newton, Simon, Mayor Davies  
NOES: Councilmen: None  
ABSENT: Councilmen: Dixon, Smith

ATTEST: W. T. Chynoweth  
W. T. CHYNOWETH, City Clerk

MODESTO CITY COUNCIL  
RESOLUTION NO. 72-897

A RESOLUTION APPROVING APPROPRIATION TRANSFER OF \$2,500 TO PROVIDE SUFFICIENT FUNDS TO ACQUIRE EASEMENT FROM B & W FARMS, INC. FOR OUTER MARKER SITE FOR INSTRUMENT LANDING SYSTEM (ILS) INSTALLATION AT CITY-COUNTY AIRPORT

BE IT RESOLVED by the Council of the City of Modesto that the following appropriation transfer(s) are approved:

GENERAL FUND (101)

From: General Reserve (60) \$2,500

To: ILS Grading(Site Acquisition) (6489-46-230) \$2,500

(Federal Aviation Administration modified its requirements for the Outer Marker Site, increasing its size, which affected the costs involved)

The foregoing resolution was introduced at a regular meeting of the Council of the City of Modesto held on the 24th day of July 1972, by Councilman Dunlap, who moved its adoption, which motion being duly seconded by Councilman <sup>Newton</sup> ~~Dunlap~~, was upon roll call carried and the resolution adopted by the following vote:

AYES: Councilmen: Dunlap, Elliott, Newton, Simon, Mayor Davies

NOES: Councilmen: None

ABSENT: Councilmen: Dixon, Smith

ATTEST:

  
W. T. CHYNOWETH, City Clerk

MODESTO CITY COUNCIL  
RESOLUTION NO. 72-898

A RESOLUTION AUTHORIZING APPLICATION FOR \$49,530.00 GRANT FOR SECOND YEAR FUNDING OF THE NEIGHBORHOOD YOUTH ADVISOR PROGRAM TO THE CALIFORNIA COUNCIL ON CRIMINAL JUSTICE FOR FUNDS MADE AVAILABLE THROUGH THE OMNIBUS CRIME CONTROL AND SAFE STREETS ACT OF 1968.

WHEREAS, the California Council on Criminal Justice has funded the City of Modesto's Neighborhood Youth Advisor Program for the first year, and

WHEREAS, the Neighborhood Youth Advisor Program has shown significant effect on the prevention of juvenile crime in the City of Modesto, and

WHEREAS, second year funding for said program is now being sought,

NOW, THEREFORE, BE IT RESOLVED that the City Manager is authorized to execute on behalf of the City of Modesto the grant application for law enforcement purposes and special conditions attached thereto for the City of Modesto's Neighborhood Youth Advisor Program.

BE IT FURTHER RESOLVED that the applicant agrees to accept responsibility for the disbursement and accounting of grant funds and to provide the required matching funds for said program.

BE IT FURTHER RESOLVED that it is the intent of the City of Modesto to support the Neighborhood Youth Advisor Program after grant funds are no longer available.


BE IT FURTHER RESOLVED that grant funds received hereunder shall not be used to supplant ongoing law enforcement expenditures.

The foregoing resolution was introduced at a regular meeting of the Council of the City of Modesto held on the 24th day of July, 1972, by Councilman Dunlap, who moved its adoption, which motion being duly seconded by Councilman Newton, was upon roll call carried and the resolution adopted by the following vote:

AYES: Councilmen: Dunlap, Elliott, Newton, Simon, Mayor Davies

NOES: Councilmen: None

ABSENT: Councilmen: Dixon, Smith

ATTEST:   
W. T. CHYNOWETH, City Clerk

(SEAL)

APPROVED AS TO FORM:

By   
ELWYN L. JOHNSON, City Attorney

MODESTO CITY COUNCIL  
RESOLUTION NO. 72-899

A RESOLUTION APPROVING AGREEMENT BETWEEN THE CITY OF MODESTO AND  
MRS. JOYCE PERO FOR DUPLEX UNIT AT 320 PARADISE AVENUE

BE IT HEREBY RESOLVED by the Council of the City of Modesto  
that the agreement between the City of Modesto and Mrs. Joyce  
Pero  
for lease of duplex unit at 320 Paradise Road at a month to month  
rental for \$80.00 per month effective July 25, 1972  
be, and it is hereby approved.

BE IT FURTHER RESOLVED that the execution of said agreement  
by the designated city officials be authorized.

The foregoing resolution was introduced at a regular meeting  
of the Council of the City of Modesto held on the 24th day of  
July 1972, by Councilman Dunlap, who moved its  
adoption, which motion being duly seconded by Councilman Newton,  
was upon roll call carried and the resolution adopted by the  
following vote:

AYES: Councilmen: Dunlap, Elliott, Newton, Simon, Mayor Davics

NOES: Councilmen: None

ABSENT: Councilmen: Dixon, Smith

ATTEST:

  
W. T. CHYNOWETH, City Clerk

MODESTO CITY COUNCIL  
RESOLUTION NO. 72-900

A RESOLUTION FINDING THAT THE TENTATIVE MAP OF  
APPLEGATE NO. 4, 5 and 6 SUBDIVISION  
IS CONSISTENT WITH APPLICABLE GENERAL AND  
SPECIFIC PLANS OF THE CITY OF MODESTO.

WHEREAS, the Planning Commission of the City of Modesto has by  
Resolution No. 72-100, adopted July 18, 1972, approved the  
tentative map of Applegate No. 4, 5 and 6 Subdivision, and

WHEREAS, the approval by the Planning Commission of the tentative  
map of Applegate No. 4, 5 and 6 Subdivision was conditioned  
upon a finding by this Council that said proposed subdivision, together with the pro-  
visions for the subdivision's design and improvement, is consistent with applicable  
general and specific plans of the City of Modesto.

NOW, THEREFORE, BE IT RESOLVED by the Council of the City of  
Modesto that it hereby finds and determines that the proposed \_\_\_\_\_  
Applegate No. 4, 5 and 6 Subdivision, together with the provisions  
for its design and improvement, is consistent with applicable general and specific  
plans of the City of Modesto.

The foregoing resolution was introduced at a regular meeting of the  
Council of the City of Modesto held on the 24th day of July, 1972,  
by Councilman Dunlap, who moved its adoption, which motion being duly  
seconded by Councilman Newton, was upon roll call carried and the  
resolution adopted by the following vote:

AYES: Councilmen: Dunlap, Elliott, Newton, Simon, Mayor Davies

NOES: Councilmen: None

ABSENT: Councilmen: Dixon, Smith

ATTEST: W. T. Chynoweth  
W. T. CHYNOWETH, City Clerk

(SEAL)

APPROVED AS TO FORM:

By Elwyn L. Johnson  
ELWYN L. JOHNSON, City Attorney

MODESTO CITY COUNCIL  
RESOLUTION NO. 72-901

A RESOLUTION APPOINTING MEMBER OF THE FARM-CITY ADVISORY (HAROLD JOLLIFF)

WHEREAS, Section 1102 of the Charter of the City of Modesto authorizes the City Council to appoint members to various Boards and Commissions;

NOW, THEREFORE, BE IT RESOLVED by the Council of the City of Modesto as follows:

SECTION 1. The following person is hereby appointed to the Farm-City Advisory Committee for the respective term as indicated:

Harold Jolliff (for a term ending May 1, 1976)  
7131 Beckwith Road  
Modesto, CA 95351

SECTION 2. The City Clerk is hereby directed to transmit a copy of this resolution to the newly appointed member of the Farm-City Advisory Committee and the Secretary thereof.

The foregoing resolution was introduced at a regular meeting of the Council of the City of Modesto held on the 24th day of July 1972, by Councilman Simon, who moved its adoption, which motion being duly seconded by ~~Councilman~~ Mayor Davies, was upon roll call carried and the resolution adopted by the following vote:

AYES: Councilmen: Dixon, Dunlap, Elliott, Newton, Simon,  
Mayor Davies  
NOES: Councilmen: None  
ABSENT: Councilmen: Smith

ATTEST:

  
W. T. CHYNOWETH, City Clerk

MODESTO CITY COUNCIL  
RESOLUTION NO. 72-902

A RESOLUTION APPROVING AGREEMENT BETWEEN THE CITY OF MODESTO AND SOUTHERN PACIFIC TRANSPORTATION COMPANY FOR INSTALLATION OF CROSSING PROTECTION DEVICES AT THE CROSSING OF BLUE GUM AVENUE (CROSSING NO. B-110.9)

BE IT HEREBY RESOLVED by the Council of the City of Modesto that the agreement between the City of Modesto and Southern Pacific Transportation Company, a corporation, with respect to the installation ~~for~~ of crossing protection devices at the crossing of Blue Gum Avenue, over tracks and property of Railroad at or near Modesto, County of Stanislaus, State of California (Crossing No. B-110.9) be, and it is hereby approved.

BE IT FURTHER RESOLVED that the execution of said agreement by the designated city officials be authorized.

The foregoing resolution was introduced at a regular meeting of the Council of the City of Modesto held on the 24th day of July 1972, by Councilman Simon, who moved its adoption, which motion being duly seconded by Councilman Dunlap, was upon roll call carried and the resolution adopted by the following vote:

AYES: Councilmen: Dixon, Dunlap, Elliott, Newton, Simon,  
Mayor Davies  
NOES: Councilmen: None  
ABSENT: Councilmen: Smith

ATTEST: W. T. Chynoweth  
W. T. CHYNOWETH, City Clerk

MODESTO CITY COUNCIL  
RESOLUTION NO. 72-903

A RESOLUTION ACCEPTING THE BID OF SHIELD CONSTRUCTION COMPANY, INC. FOR THE IMPROVEMENT OF RUMBLE ROAD FROM McHENRY AVENUE TO COFFEE ROAD

WHEREAS, Resolution No. 72-848 , adopted by the Council of the City of Modesto on July 10, 1972 , approved the plans and specifications for the Improvement of Rumble Road from McHenry Avenue to Coffee Road and authorized the calling for bids, and

WHEREAS, the bids received for the Improvement of Rumble Road from McHenry Avenue to Coffee Road were opened at 10:00 A.M. on July 25, 1972 and later tabulated by the Director of Public Works for the consideration of the Council, and

WHEREAS, the Director of Public Works has recommended that the bid of Shield Construction Company, Inc. in the amount of \$44,065.60 be accepted as the lowest responsible bid.

NOW, THEREFORE, BE IT RESOLVED by the Council of the City of Modesto that the bid of Shield Construction Company, Inc. in the amount of \$44,065.60 be accepted and the execution of a contract for the completion of the project by the City's designated officials be authorized.

The foregoing resolution was introduced at a regular meeting of the Council of the City of Modesto held on the 7th day of August, 1972 , by Councilman Elliott , who moved its adoption, which motion being duly seconded by Councilman Dunlap , was upon roll call carried and the resolution adopted by the following vote:

AYES: Councilmen: Dixon, Dunlap, Elliott, Simon, Smith,  
Mayor Davies

NOES: Councilmen: None

ABSENT: Councilmen: Newton

ATTEST:

  
W. T. CHYNOWETH, City Clerk

MODESTO CITY COUNCIL  
RESOLUTION NO. 72-904

A RESOLUTION APPROVING PLANS AND SPECIFICATIONS AND AUTHORIZING CALL FOR BIDS FOR STREET IMPROVEMENTS ON MAUD KUMP TERRACE AND CELESTE DRIVE

BE IT HEREBY RESOLVED by the Council of the City of Modesto as follows:

SECTION 1. The plans and specifications for street improvements on Maud Kump Terrace and Celeste Drive

copies of which are on file, are hereby accepted and approved.

SECTION 2. The City Clerk is hereby authorized to call for public competitive sealed bids for the above named project, to be opened in the office of the City Clerk, 801 11th Street, in the City of Modesto, on August 22, 1972 at 10:00 A.M. and the City Clerk is hereby directed to give notice inviting such sealed bids in the time, form, and manner provided by law.

SECTION 3. After the bids are opened, they shall be tabulated and analyzed and a report submitted to the Council at its next regular meeting.

The foregoing resolution was introduced at a regular meeting of the Council of the City of Modesto held on the 7th day of August, 1972, by Councilman Elliott, who moved its adoption, which motion being duly seconded by Councilman Dunlap, was upon roll call carried and the resolution adopted by the following vote:

AYES: Councilmen: Dixon, Dunlap, Elliott, Simon, Smith,  
Mayor Davies  
NOES: Councilmen: None  
ABSENT: Councilmen: Newton

ATTEST:

  
W. T. CHYNOWETH, City Clerk

MODESTO CITY COUNCIL  
RESOLUTION NO. 72-905

A RESOLUTION APPROVING PLANS AND SPECIFICATIONS AND AUTHORIZING CALL  
FOR BIDS FOR FURNISHING TRAFFIC SIGNS AND ACCESSORIES

BE IT HEREBY RESOLVED by the Council of the City of Modesto as follows:

SECTION 1. The plans and specifications for furnishing traffic signs and accessories

copies of which are on file, are hereby accepted and approved.

SECTION 2. The City Clerk is hereby authorized to call for public competitive sealed bids for the above named project, to be opened in the office of the City Clerk, 801 11th Street, in the City of Modesto, on August 22, 1972 at 2:15 P.M. and the City Clerk is hereby directed to give notice inviting such sealed bids in the time, form, and manner provided by law.

SECTION 3. After the bids are opened, they shall be tabulated and analyzed and a report submitted to the Council at its next regular meeting.

The foregoing resolution was introduced at a regular meeting of the Council of the City of Modesto held on the 7th day of August, 1972, by Councilman Elliott, who moved its adoption, which motion being duly seconded by Councilman Dunlap, was upon roll call carried and the resolution adopted by the following vote:

AYES: Councilmen: Dixon, Dunlap, Elliott, Simon, Smith,  
Mayor Davies

NOES: Councilmen: None

ABSENT: Councilmen: Newton

ATTEST: W. T. Chynoweth  
W. T. CHYNOWETH, City Clerk

MODESTO CITY COUNCIL  
RESOLUTION NO. 72-906

A RESOLUTION APPROVING PLANS AND SPECIFICATIONS AND AUTHORIZING CALL  
FOR BIDS FOR FURNISHING ONE NEW GENERAL PURPOSE FOUR-WHEEL TRACTOR

BE IT HEREBY RESOLVED by the Council of the City of Modesto as follows:

SECTION 1. The plans and specifications for furnishing one new general purpose four-wheel tractor

copies of which are on file, are hereby accepted and approved.

SECTION 2. The City Clerk is hereby authorized to call for public competitive sealed bids for the above named project, to be opened in the office of the City Clerk, 801 11th Street, in the City of Modesto, on August 23, 1972 at 2:00 P.M. and the City Clerk is hereby directed to give notice inviting such sealed bids in the time, form, and manner provided by law.

SECTION 3. After the bids are opened, they shall be tabulated and analyzed and a report submitted to the Council at its next regular meeting.


The foregoing resolution was introduced at a regular meeting of the Council of the City of Modesto held on the 7th day of August, 1972, by Councilman Elliott, who moved its adoption, which motion being duly seconded by Councilman Dunlap, was upon roll call carried and the resolution adopted by the following vote:

AYES: Councilmen: Dixon, Dunlap, Elliott, Simon, Smith,  
Mayor Davies

NOES: Councilmen: None

ABSENT: Councilmen: Newton

ATTEST:

  
W. T. CHYNOWETH, City Clerk

MODESTO CITY COUNCIL  
RESOLUTION NO. 72-907

A RESOLUTION ACCEPTING THE BID OF BILL HUGHES DODGE FOR FURNISHING AUTOMOTIVE EQUIPMENT, ITEMS 1 AND 2

WHEREAS, Resolution No. 72-849 , adopted by the Council of the City of Modesto on July 10, 1972 , approved the plans and specifications for the furnishing of automotive equipment, Items 1 and 2

and authorized the calling for bids, and

WHEREAS, the bids received for the furnishing of automotive equipment, Items 1 and 2

were opened at 2:00 P.M. on August 1, 1972 and later tabulated by the Director of Finance for the consideration of the Council, and

WHEREAS, the Director of Finance has recommended that the bid of Bill Hughes Dodge for Items 1 and 2 in the amount of \$52,134.63 be accepted as the lowest responsible bid.

NOW, THEREFORE, BE IT RESOLVED by the Council of the City of Modesto that the bid of Bill Hughes Dodge for Items 1 and 2 in the amount of \$52,134.63 be accepted and the execution of a contract for the completion of the project by the City's designated officials be authorized.

The foregoing resolution was introduced at a regular meeting of the Council of the City of Modesto held on the 7th day of August, 1972, by Councilman Elliott , who moved its adoption, which motion being duly seconded by Councilman Dunlap , was upon roll call carried and the resolution adopted by the following vote:

AYES: Councilmen: Dixon, Dunlap, Elliott, Simon, Smith,  
Mayor Davies

NOES: Councilmen: None

ABSENT: Councilmen: Newton

ATTEST:

  
W. T. CHYNOWETH, City Clerk

MODESTO CITY COUNCIL  
RESOLUTION NO. 72-908

A RESOLUTION ACCEPTING THE BID OF DOW HAMMOND COMPANY FOR FURNISHING  
AUTOMOTIVE EQUIPMENT, ITEMS 3 THROUGH 6

WHEREAS, Resolution No. 72-849 , adopted by the Council of the  
City of Modesto on July 10, 1972 , approved the plans and speci-  
fications for the furnishing of automotive equipment, Items 3 through 6  
and authorized the calling for bids, and

WHEREAS, the bids received for the furnishing of automotive equip-  
ment, Items 3 through 6  
were opened at 2:00 P.M. on August 1, 1972 and later tabulated  
by the Director of Finance for the consideration of the Council,  
and

WHEREAS, the Director of Finance has recommended that  
the bid of Dow Hammond Company for Items 3 through 6 in the amount of  
\$60,946.98  
be accepted as the lowest responsible bid.

NOW, THEREFORE, BE IT RESOLVED by the Council of the City of Modesto  
that the bid of Dow Hammond Company for Items 3 through 6 in the amount  
of \$60,946.98  
be accepted and the execution of a contract for the completion of the  
project by the City's designated officials be authorized.

The foregoing resolution was introduced at a regular meeting of  
the Council of the City of Modesto held on the 7th day of August,  
1972 , by Councilman Elliott , who moved its adoption, which motion  
being duly seconded by Councilman Dunlap , was upon roll call  
carried and the resolution adopted by the following vote:

AYES: Councilmen: Dixon, Dunlap, Elliott, Simon, Smith,  
Mayor Davies

NOES: Councilmen: None

ABSENT: Councilmen: Newton

ATTEST:

  
W. T. CHYNOWETH, City Clerk

MODESTO CITY COUNCIL  
RESOLUTION NO. 72-909

A RESOLUTION APPROVING APPROPRIATION TRANSFER TO ADJUST FUNDS BETWEEN THE VARIOUS SERVICE DIVISION ACCOUNTS IN ACCORDANCE WITH THE BIDS OPENED ON AUGUST 1, 1972 FOR AUTOMOTIVE EQUIPMENT

BE IT RESOLVED by the Council of the City of Modesto that the following appropriation transfer(s) are approved:

SERVICE DIVISION WORKING CAPITAL FUND (512)

FROM:	Reserve Appropriation (60-48-512)	\$5,575.00
	Sedans 4-Door 16 (R) (5414-48-512)	3,000.00
	Pickup 1/2T Stepside 3 (5429-48-512)	1,200.00
	Flat Bed Dump Truck 2 T(R) (5420-48-512)	500.00
TO:	Pickup 1 T (R) (5419-48-512)	\$ 125.00
	Pickup with 6' Bed (R) (5417-48-512)	100.00
	Pickup 3/4/T (R) (5418-48-512)	100.00
	Dump Truck 2 T 4 (R) (5421-48-512)	7,000.00
	Dump Truck (R) (5422-48-512)	2,950.00

(To adjust funds between the various Service Division accounts in accordance with the bids opened on August 1, 1972. See memorandum to City Manager from Purchasing Officer dated August, 3, 1972 for further details.)

The foregoing resolution was introduced at a regular meeting of the Council of the City of Modesto held on the 7th day of August, 1972, by Councilman Elliott, who moved its adoption, which motion being duly seconded by Councilman Dunlap, was upon roll call carried and the resolution adopted by the following vote:

AYES: Councilmen: Dixon, Dunlap, Elliott, Simon, Smith,  
Mayor Davies

NOES: Councilmen: None

ABSENT: Councilmen: Newton

ATTEST:

  
W. T. CHYNOWETH, City Clerk

MODESTO CITY COUNCIL  
RESOLUTION NO. 72-910

A RESOLUTION APPROVING AGREEMENT BETWEEN THE CITY OF MODESTO AND HEAD REST, INC. TO REVISE THE FORMER AGREEMENT TO INCLUDE THE CITY ACTING AS THE RESPONSIBLE AGENT IN SUPPLYING MATCHING CASH FUNDS FOR THE HEAD REST GRANT, AND ACKNOWLEDGING THE AGREEMENT BETWEEN THE STANISLAUS DRUG ABUSE COORDINATING COUNCIL AND THE CITY

BE IT HEREBY RESOLVED by the Council of the City of Modesto

that the agreement between the City of Modesto and Head Rest, Inc.

for revision of former agreement to include the City acting as the responsible agent in supplying matching cash funds for the Head Rest Grant, and acknowledging the agreement between the Stanislaus Drug Abuse Coordinating Council and the City  
be, and it is hereby approved.

BE IT FURTHER RESOLVED that the execution of said agreement by the designated city officials be authorized.

The foregoing resolution was introduced at a regular meeting of the Council of the City of Modesto held on the 7th day of August, 1972, by Councilman Dixon, who moved its adoption, which motion being duly seconded by Councilman Simon, was upon roll call carried and the resolution adopted by the following vote:

AYES: Councilmen: Dixon, Dunlap, Elliott, Simon, Smith,  
Mayor Davies  
NOES: Councilmen: None  
ABSENT: Councilmen: Newton

ATTEST:

  
W. T. CHYNOWETH, City Clerk

MODESTO CITY COUNCIL  
RESOLUTION NO. 72-911

A RESOLUTION APPROVING AGREEMENT BETWEEN THE CITY OF MODESTO AND STANISLAUS DRUG ABUSE COORDINATING COUNCIL OUTLINING THE RESPONSIBILITIES OF EACH AND THE FINANCIAL SUPPORT OF HEAD REST, INC.

BE IT HEREBY RESOLVED by the Council of the City of Modesto that the agreement between the City of Modesto and Stanislaus Drug Abuse Coordinating Council for outlining the responsibilities of each and the financial support of Head Rest, Inc. (60% of its local contributions to the City for matching funds for the Head Rest Grant) be, and it is hereby approved.

BE IT FURTHER RESOLVED that the execution of said agreement by the designated city officials be authorized.

The foregoing resolution was introduced at a regular meeting of the Council of the City of Modesto held on the 7th day of August, 1972, by Councilman Simon, who moved its adoption, which motion being duly seconded by Councilman Dunlap, was upon roll call carried and the resolution adopted by the following vote:

AYES: Councilmen: Dixon, Dunlap, Elliott, Simon, Smith, Mayor Davies  
NOES: Councilmen: None  
ABSENT: Councilmen: Newton

ATTEST: W. T. Chynoweth  
W. T. CHYNOWETH, City Clerk

MODESTO CITY COUNCIL  
RESOLUTION NO. 72-912

A RESOLUTION REQUESTING SOUTHERN PACIFIC  
TRANSPORTATION COMPANY TO REDUCE THE SPEED  
OF TRAINS WITHIN THE CITY OF MODESTO.

WHEREAS, prior to the installation of crossing gates, the freight train speed limit in the City of Modesto on the Southern Pacific tracks was 45 m. p. h. , and

WHEREAS, subsequent to the installation of crossing gates along the Southern Pacific tracks, the freight train speed limit was raised to 60 m. p. h. , and, for those freight trains meeting passenger train standards to 65 m. p. h. , and

WHEREAS, the Southern Pacific tracks divide the City necessitating a high volume of traffic crossing said tracks at grade crossings, including liquid petroleum gas trucks and other large trucks carrying dangerous and explosive materials, and

WHEREAS, the Southern Pacific tracks pass immediately adjacent to highly developed areas within the City, and

WHEREAS, there have been numerous accidents at grade crossings within the City during the last several years, and

WHEREAS, derailments occur due to malfunctioning of switches, rails and bearings, and

WHEREAS, a train accident within the City involving a train traveling at 60 - 65 m. p. h. could result in a disaster,

NOW, THEREFORE, BE IT RESOLVED by the Council of the City of Modesto that in order to insure the safety of persons and property within the City of Modesto that it hereby requests the Southern Pacific Transportation Company to reduce the speed of its trains inside the City limits of the City of Modesto to 45 m. p. h.

BE IT FURTHER RESOLVED that the City Clerk is instructed to transmit a certified copy of this resolution to the Southern Pacific Transportation Company and to the California Public Utility Commission.

The foregoing resolution was introduced at a regular meeting of the Council of the City of Modesto held on the 7th day of August, 1972, by Councilman Smith, who moved its adoption, which motion being duly seconded by Councilman Simon, was upon roll call carried and the resolution adopted by the following vote:

AYES: Councilmen: Dixon, Dunlap, Elliott, Simon, Smith, Mayor Davies

NOES: Councilmen: None

ABSENT: Councilmen: Newton

(SEAL)

ATTEST:

  
W. T. CHYNOWETH, City Clerk

APPROVED AS TO FORM:

  
ELWYN L. JOHNSON, City Attorney

MODESTO CITY COUNCIL  
RESOLUTION NO. 72-913

A RESOLUTION APPROVING AGREEMENT BETWEEN THE CITY OF MODESTO AND COUNTY OF STANISLAUS FOR THE CONSTRUCTION OF IMPROVEMENTS TO ROSE AVENUE FROM SCENIC DRIVE TO BRIGGSMORE AVENUE

BE IT HEREBY RESOLVED by the Council of the City of Modesto that the agreement between the City of Modesto and County of Stanislaus

for the construction of improvements to Rose Avenue from Scenic Dr. to Briggsmore Ave. (A portion of the street area is in the County and the agreement provides for the County to pay its proportionate share of the contract) be, and it is hereby approved.

BE IT FURTHER RESOLVED that the execution of said agreement by the designated city officials be authorized.

The foregoing resolution was introduced at a regular meeting of the Council of the City of Modesto held on the 7th day of August, 1972, by Councilman Elliott, who moved its adoption, which motion being duly seconded by Councilman Dunlap, was upon roll call carried and the resolution adopted by the following vote:

AYES: Councilmen: Dixon, Dunlap, Elliott, Simon, Smith,  
Mayor Davies  
NOES: Councilmen: None  
ABSENT: Councilmen: Newton

ATTEST:

  
\_\_\_\_\_  
W. T. CHYNOWETH, City Clerk

MODESTO CITY COUNCIL  
RESOLUTION NO. 72-914

A RESOLUTION APPROVING AGREEMENT BETWEEN THE CITY OF MODESTO AND COUNTY OF STANISLAUS FOR THE CONSTRUCTION OF IMPROVEMENTS TO RUMBLE ROAD FROM MCHENRY AVENUE TO COFFEE ROAD

BE IT HEREBY RESOLVED by the Council of the City of Modesto that the agreement between the City of Modesto and County of Stanislaus

for the construction of improvements to Rumble Road from McHenry Avenue to Coffee Road (A portion of the street area is in the County and the agreement provides for the County to pay its proportionate share of the contract) be, and it is hereby approved.

BE IT FURTHER RESOLVED that the execution of said agreement by the designated city officials be authorized.

The foregoing resolution was introduced at a regular meeting of the Council of the City of Modesto held on the 7th day of August, 1972, by Councilman Elliott, who moved its adoption, which motion being duly seconded by Councilman Dunlap, was upon roll call carried and the resolution adopted by the following vote:

AYES: Councilmen: Dixon, Dunlap, Elliott, Simon, Smith,  
Mayor Davies  
NOES: Councilmen: None  
ABSENT: Councilmen: Newton

ATTEST:

  
W. T. CHYNOWETH, City Clerk

MODESTO CITY COUNCIL  
RESOLUTION NO. 72-915

A RESOLUTION ACCEPTING IMPROVEMENTS IN NEWCASTLE ESTATES NO. 1  
SUBDIVISION AND AUTHORIZING RELEASE OF SUBDIVISION BONDS

WHEREAS, Gilbert Medeiros and Opal Medeiros, husband and wife, and A. W. McGuire and Ruth McGuire, husband and wife, individuals, have filed subdivision improvement bonds for faithful performance and labor and materials in the amount of \$37,300 and \$18,650 respectively to guarantee improvements in Newcastle Estates No. 1 Subdivision; and

WHEREAS, the Director of Public Works in a memorandum dated August 1, 1972 indicates that all work required by the subdivision agreement has been completed to the satisfaction of the Public Works Department; and

WHEREAS, the Director of Public Works has indicated that it would be in order for the City Council to accept the improvements in said subdivision as complete and authorize the City Clerk to file a notice of completion and release the bonds upon expiration of the statutory periods.

NOW, THEREFORE, BE IT RESOLVED by the Council of the City of Modesto:

1. The improvements of Newcastle Estates No. 1 Subdivision are hereby accepted.
2. The City Clerk is hereby authorized to release the bond for faithful performance in amount of \$37,300 upon recordation of notice of completion.
3. The City Clerk is hereby authorized to release the bond for labor and materials in amount of \$18,650 upon expiration of the statutory period.

The foregoing resolution was introduced at a regular meeting of the Council of the City of Modesto held on the 7th day of August, 1972, By Councilman Elliott, who moved its adoption, which motion being duly seconded by Councilman Dunlap, was upon roll call carried and the resolution adopted by the following vote:

AYES: Councilmen: Dixon, Dunlap, Elliott, Simon, Smith,  
Mayor Davies  
NOES: Councilmen: None  
ABSENT: Councilmen: Newton

ATTEST:

  
W. T. CHYNOWETH, City Clerk

MODESTO CITY COUNCIL  
RESOLUTION NO. 72-916

A RESOLUTION APPROVING RIGHT OF WAY AGREEMENT BETWEEN THE CITY OF MODESTO AND PACIFIC TELEPHONE AND TELEGRAPH COMPANY FOR RIGHT OF WAY ACROSS LOT B OF BLOCK 213

BE IT HEREBY RESOLVED by the Council of the City of Modesto that the right of way agreement between the City of Modesto and Pacific Telephone and Telegraph Company for right of way across Lot B of Block 213 for the erection of temporary aerial communication facilities during the reconstruction of Yosemite ~~COX~~ Boulevard

is hereby approved. For further particulars, reference is made to a copy of the agreement on file in the office of the City Clerk.

BE IT FURTHER RESOLVED that the City Manager and City Clerk are hereby authorized and directed to execute said right of way agreement on behalf of the City of Modesto.


The foregoing resolution was introduced at a regular meeting of the Council of the City of Modesto held on the 7th day of August , 1972 by Councilman Elliott who moved its adoption, which motion being duly seconded by Councilman Dunlap was upon roll call carried and the resolution adopted by the following vote:

AYES: Councilmen: Dixon, Dunlap, Elliott, Simon, Smith,  
Mayor Davies

NOES: Councilmen: None

ABSENT: Councilmen: Newton

ATTEST:

  
\_\_\_\_\_  
W. T. CHYNOWETH, City Clerk

MODESTO CITY COUNCIL  
RESOLUTION NO. 72-917

A RESOLUTION ACCEPTING IMPROVEMENTS IN APPLGATE NO. 2 SUBDIVISION  
AND AUTHORIZING RELEASE OF SUBDIVISION BONDS

WHEREAS, Brown & Kauffmann, Inc., a corporation, have filed subdivision improvement bonds for faithful performance and labor and materials in the amount of \$60,700 and \$60,700 respectively to guarantee improvements in Applegate No. 2 Subdivision; and

WHEREAS, the Director of Public Works in a memorandum dated July 14, 1972 indicates that all work required by the subdivision agreement has been completed to the satisfaction of the Public Works Department; and

WHEREAS, the Director of Public Works has indicated that it would be in order for the City Council to accept the improvements in said subdivision as complete and authorize the City Clerk to file a notice of completion and release the bonds upon expiration of the statutory periods.

NOW, THEREFORE, BE IT RESOLVED by the Council of the City of Modesto:

1. The improvements of Applegate No. 2 Subdivision are hereby accepted.
2. The City Clerk is hereby authorized to release the bond for faithful performance in amount of \$60,700 upon recordation of notice of completion.
3. The City Clerk is hereby authorized to release the bond for labor and materials in amount of \$60,700 upon expiration of the statutory period.

The foregoing resolution was introduced at a regular meeting of the Council of the City of Modesto held on the 7th day of August, 1972, by Councilman Elliott, who moved its adoption, which motion being duly seconded by Councilman Dunlap, was upon roll call carried and the resolution adopted by the following vote:

AYES:	Councilmen:	Dixon, Dunlap, Elliott, Simon, Smith, Mayor Davies
NOES:	Councilmen:	None
ABSENT:	Councilmen:	Newton

ATTEST:

  
W. T. CHYNOWETH, City Clerk

MODESTO CITY COUNCIL  
RESOLUTION NO. 72-918

A RESOLUTION ACCEPTING GROUP MEDICAL INSURANCE CONTRACT WITH CALIFORNIA BLUE SHIELD FOR PERIOD SEPTEMBER 1, 1972 THROUGH AUGUST 31, 1973

WHEREAS, California Blue Shield has offered a contract for the City of Modesto's group health insurance for a period of one year at the rate of \$12.12 per month per employee and \$25.33 per month for dependent coverage.

NOW, THEREFORE, BE IT RESOLVED by the Council of the City of Modesto that the offer of California Blue Shield to provide group health insurance for the period September 1, 1972 through August 31, 1973 at the rates of \$12.12 per month per employee and \$25.33 for dependent coverage, is hereby approved.

The foregoing resolution was introduced at a regular meeting of the Council of the City of Modesto held on the 7th day of August, 1972, by Councilman Elliott, who moved its adoption, which motion being duly seconded by Councilman Dunlap, was upon roll call carried and the resolution adopted by the following vote:

AYES: Councilmen: Dixon, Dunlap, Elliott, Simon, Smith,  
Mayor Davies

NOES: Councilmen: None

ABSENT: Councilmen: Newton

ATTEST:

  
W. T. CHYNOWETH, City Clerk

MODESTO CITY COUNCIL  
RESOLUTION NO. 72-919

A RESOLUTION APPROVING THE FINAL MAP OF THE  
GRANADA PARK NO. 3 SUBDIVISION  
OF THE CITY OF MODESTO.

WHEREAS, James E. Price and Melba L. Price, husband and wife, and Edward Johnson and Velma Johnson, husband and wife,

are possessed of a tract of land situate in the City of Modesto, County of Stanislaus, consisting of 7.838 acres, known as the Granada Park No. 3 Subdivision, and

WHEREAS, a tentative map of said tract was approved by the City Planning Commission on the 21st day of July, 19 70, and

WHEREAS, the final map of said tract has been approved by the Secretary of the City Planning Commission, and

WHEREAS, the City Engineer of the City of Modesto has certified that the final map of said Granada Park No. 3 Subdivision meets all of the provisions of the California Subdivision Map Act and the provisions of the Modesto Municipal Code relating to subdivisions, and that the map is technically correct,

NOW, THEREFORE, BE IT RESOLVED by the Council of the City of Modesto that said final map of the Granada Park No. 3 Subdivision be approved; that the streets, alleys and easements as shown thereon within the boundaries of said tract be accepted on behalf of the public for public use; and that the City Clerk be authorized to certify the map of said tract on behalf of the City of Modesto after the fees in the amount of Two Thousand, One Hundred Eighty-Five and 65/100ths(\$2,185.65) Dollars, as required by the Modesto Municipal Code, for checking, copies of maps and recording have been paid, and subdividers have furnished improvement securities as defined in Section 11612 of the Business and Professions Code of the State of California. Said improvement securities shall be in forms acceptable to the City Attorney and in the amounts required by

the Agreement hereinafter referred to, and shall secure the obligations set forth in clause (a) and clause (b) of the second sentence of the third paragraph of said Section 11612.

BE IT FURTHER RESOLVED that the Council of the City of Modesto hereby finds that said proposed subdivision, together with the provisions for its design and improvement, is consistent with applicable general and specific plans of the City of Modesto.

BE IT FURTHER RESOLVED that the City Manager and the City Clerk be authorized to execute and attest, respectively, an agreement with subdividers as required by Section 4-4.604 (c) of the Modesto Municipal Code.

The foregoing resolution was introduced at a regular meeting of the Council of the City of Modesto held on the 7th day of August, 1972, by Councilman Elliott, who moved its adoption, which motion being duly seconded by Councilman Dunlap, was upon roll call carried and the resolution adopted by the following vote:

AYES:	Councilmen:	Dixon, Dunlap, Elliott, Simon, Smith, Mayor Davies
NOES:	Councilmen:	None
ABSENT:	Councilmen:	Newton

ATTEST:

W. T. Chynoweth  
W. T. CHYNOWETH City Clerk

(SEAL)

APPROVED AS TO FORM:

By

Elwyn L. Johnson  
ELWYN L. JOHNSON, City Attorney

MODESTO CITY COUNCIL  
RESOLUTION NO. 72-920

A RESOLUTION APPROVING THE FINAL MAP OF THE  
WYLDEWOOD ESTATES NO. 3 SUBDIVISION  
OF THE CITY OF MODESTO.

WHEREAS, Arthur J. Wylie, Jr. and Sharon L. Wylie,  
husband and wife,

are possessed of a tract of land situate in the City of Modesto, County  
of Stanislaus, consisting of 8.508 acres, known as the \_\_\_\_\_  
Wyldewood Estates No. 3 Subdivision, and

WHEREAS, a tentative map of said tract was approved by the  
City Planning Commission on the 19th day of January, 1971,  
and

WHEREAS, the final map of said tract has been approved by the  
Secretary of the City Planning Commission, and

WHEREAS, the City Engineer of the City of Modesto has  
certified that the final map of said Wyldewood Estates No. 3  
\_\_\_\_\_ Subdivision meets all of the provisions of the  
California Subdivision Map Act and the provisions of the Modesto  
Municipal Code relating to subdivisions, and that the map is technically  
correct,

NOW, THEREFORE, BE IT RESOLVED by the Council of the City  
of Modesto that said final map of the Wyldewood Estates No. 3  
\_\_\_\_\_ Subdivision be approved; that the streets, alleys and  
easements as shown thereon within the boundaries of said tract be  
accepted on behalf of the public for public use; and that the City  
Clerk be authorized to certify the map of said tract on behalf of the  
City of Modesto after the fees in the amount of One Thousand Eight  
~~Hundred Thirty-Six and 90/100ths (\$1,836.90)~~ Dollars, as required by  
the Modesto Municipal Code, for checking, copies of maps and recording  
have been paid, and subdividers have furnished improvement securities  
as defined in Section 11612 of the Business and Professions Code of  
the State of California. Said improvement securities shall be in  
forms acceptable to the City Attorney and in the amounts required by

the Agreement hereinafter referred to, and shall secure the obligations set forth in clause (a) and clause (b) of the second sentence of the third paragraph of said Section 11612.

BE IT FURTHER RESOLVED that the Council of the City of Modesto hereby finds that said proposed subdivision, together with the provisions for its design and improvement, is consistent with applicable general and specific plans of the City of Modesto.

BE IT FURTHER RESOLVED that the City Manager and the City Clerk be authorized to execute and attest, respectively, an agreement with subdividers as required by Section 4-4.604 (c) of the Modesto Municipal Code.

The foregoing resolution was introduced at a regular meeting of the Council of the City of Modesto held on the 7th day of August, 1972, by Councilman Elliott, who moved its adoption, which motion being duly seconded by Councilman Dunlap, was upon roll call carried and the resolution adopted by the following vote:

AYES: Councilmen: Dixon, Dunlap, Elliott, Simon, Smith,  
Mayor Davies

NOES: Councilmen: None

ABSENT: Councilmen: Newton

ATTEST:

W. T. Chynoweth  
W. T. CHYNOWETH, City Clerk

(SEAL)

APPROVED AS TO FORM:

By Elwyn L. Johnson  
ELWYN L. JOHNSON, City Attorney

MODESTO CITY COUNCIL  
RESOLUTION NO. 72-921

A RESOLUTION APPROVING THE FINAL MAP OF THE  
OLD ORCHARD NO. 1 SUBDIVISION  
OF THE CITY OF MODESTO.

WHEREAS, Norman J. Winsor and Lola Jean Winsor, husband and wife, and J. C. Bearden and Dorothy Bearden, husband and wife,

are possessed of a tract of land situate in the City of Modesto, County of Stanislaus, consisting of 10.02 acres, known as the Old Orchard No. 1 Subdivision, and

WHEREAS, a tentative map of said tract was approved by the City Planning Commission on the 16th day of May, 1972, and

WHEREAS, the final map of said tract has been approved by the Secretary of the City Planning Commission, and

WHEREAS, the City Engineer of the City of Modesto has certified that the final map of said Old Orchard No. 1 Subdivision meets all of the provisions of the California Subdivision Map Act and the provisions of the Modesto Municipal Code relating to subdivisions, and that the map is technically correct,

NOW, THEREFORE, BE IT RESOLVED by the Council of the City of Modesto that said final map of the Old Orchard No. 1 Subdivision be approved; that the streets, alleys and easements as shown thereon within the boundaries of said tract be accepted on behalf of the public for public use; and that the City Clerk be authorized to certify the map of said tract on behalf of the City of Modesto after the fees in the amount of Two Thousand, Four Hundred sixty and 90/100ths (\$2,460.90) Dollars, as required by the Modesto Municipal Code, for checking, copies of maps and recording have been paid, and subdividers have furnished improvement securities as defined in Section 11612 of the Business and Professions Code of the State of California. Said improvement securities shall be in forms acceptable to the City Attorney and in the amounts required by

the Agreement hereinafter referred to, and shall secure the obligations set forth in clause (a) and clause (b) of the second sentence of the third paragraph of said Section 11612.

BE IT FURTHER RESOLVED that the Council of the City of Modesto hereby finds that said proposed subdivision, together with the provisions for its design and improvement, is consistent with applicable general and specific plans of the City of Modesto.

BE IT FURTHER RESOLVED that the City Manager and the City Clerk be authorized to execute and attest, respectively, an agreement with subdividers as required by Section 4-4.604 (c) of the Modesto Municipal Code.


The foregoing resolution was introduced at a regular meeting of the Council of the City of Modesto held on the 7th day of August, 1972, by Councilman Elliott, who moved its adoption, which motion being duly seconded by Councilman Dunlap, was upon roll call carried and the resolution adopted by the following vote:

AYES: Councilmen: Dixon, Dunlap, Elliott, Simon, Smith,  
Mayor Davies

NOES: Councilmen: None

ABSENT: Councilmen: Newton


ATTEST:

  
\_\_\_\_\_  
W. T. CHYNOWETH, City Clerk

(SEAL)

APPROVED AS TO FORM:

BY

  
\_\_\_\_\_  
ELWYN L. JOHNSON, City Attorney

MODESTO CITY COUNCIL  
RESOLUTION NO. 72-922

A RESOLUTION OF THE MODESTO CITY COUNCIL OFFERING  
NO OBJECTION TO PROPOSED OPEN SPACE CONTRACT  
APPLICATION NO. 73-1221 ( JOSEPH LEDERLE )

WHEREAS, an Open Space Contract Application has been referred to the  
City of Modesto by the County of Stanislaus, and

WHEREAS, the effect of said application on the City of Modesto has been  
fully considered, and

WHEREAS, the City staff has recommended that the Open Space Contract  
Application not be opposed,

NOW, THEREFORE, BE IT RESOLVED by the Council of the City of  
Modesto that it does not oppose Open Space Contract Application No. 73-1221,  
( Joseph Lederle ).

The foregoing resolution was introduced at a regular meeting of the  
Council of the City of Modesto held on the 7th day of August, 1972,  
by Councilman Elliott, who moved its adoption, which motion being  
duly seconded by Councilman Dunlap, was upon roll call carried  
and the resolution adopted by the following vote:

AYES: Councilmen: Dixon, Dunlap, Elliott, Simon, Smith,  
Mayor Davies

NOES: Councilmen: None

ABSENT: Councilmen: Newton

ATTEST:

W. T. Chynoweth  
W. T. CHYNOWETH, City Clerk

(SEAL)

APPROVED AS TO FORM:

By Elwyn L. Johnson  
ELWYN L. JOHNSON, City Attorney

MODESTO CITY COUNCIL  
RESOLUTION NO. 72-923

A RESOLUTION ANNEXING UNINHABITED TERRITORY  
KNOWN AS THE ROSE ACRES NO. 5 ADDITION  
TO THE CITY OF MODESTO.

WHEREAS, a written petition was filed under the "Annexation of Uninhabited Territory Act of 1939" and amendments thereto, with the City Council as the Legislative Body of the City of Modesto, a municipal corporation, containing a description of uninhabited territory contiguous to land lying within the boundary of said City of Modesto, and requesting therein that said territory be included in such municipal corporation, and

WHEREAS, said petition was signed by or written consent was filed by the owners of all of the land in the territory to be annexed, and

WHEREAS, the Stanislaus County Local Agency Formation Commission did on July 21, 1972, authorize the annexation of said uninhabited territory to the City of Modesto, without notice and hearing by the Legislative Body, pursuant to the Government Code, and

WHEREAS, owners of all of the territory to be annexed have heretofore filed with the Clerk of the Legislative Body, their written consent to have the property to be annexed subjected to taxation after annexation equally with property within the City of Modesto to pay any indebtedness or liability of the City of Modesto outstanding or authorized at the time said territory is annexed, for the acquisition, construction, or completion of municipal improvements, and

WHEREAS, said territory so proposed to be annexed to the City of Modesto is designated as Rose Acres No. 5 Addition,

NOW, THEREFORE, BE IT RESOLVED by the Council of the City of Modesto as follows:

That the annexation of said uninhabited territory designated as Rose Acres No. 5 Addition and hereinafter mentioned and described, as requested by said petition so filed with said City Council as the Legislative Body of said City of Modesto

be and the same is hereby approved and said property be and the same is hereby subjected to taxation after annexation equally with property within the City of Modesto to pay any indebtedness of the City of Modesto, outstanding or authorized at the time said territory is annexed, for the acquisition, construction or completion of municipal improvements, and said territory is hereby annexed to, incorporated and included in said City of Modesto, a municipal corporation.

BE IT FURTHER RESOLVED, that the specific description of the boundaries of the territory, the annexation of which is hereby approved, is attached hereto and made a part hereof as though set forth in full herein.

BE IT FURTHER RESOLVED, that no change in school district boundaries shall be effected by reason of the annexation of the hereinafter described area to the City of Modesto.

BE IT FURTHER RESOLVED, that the City Clerk of the City of Modesto is hereby directed to immediately make, under the seal of said City of Modesto, and transmit to the Secretary of State of California, a certified copy of this resolution, stating the date of its passage.

The foregoing resolution was introduced at a regular meeting of the Council of the City of Modesto held on the 7th day of August, 1972, by Councilman Elliott, who moved its adoption, which motion being duly seconded by Councilman Dunlap, was upon roll call carried and the resolution adopted by the following vote:

AYES: Councilmen: Dixon, Dunlap, Elliott, Simon, Smith & Mayor Davies  
NOES: Councilmen: None  
ABSENT: Councilmen: Newton

ATTEST: *W. T. Chynoweth*  
W. T. CHYNOWETH, City Clerk

(SEAL)

APPROVED AS TO FORM:

By *Elwyn L. Johnson*  
ELWYN L. JOHNSON, City Attorney

APPROVED AS TO DESCRIPTION:

By *B.C. Mangnall*  
Public Works Department

*B.M.*  
8-3-72

June 12, 1972

ROSE ACRES NO. 5 ADDITION

All that real property in the State of California, County of Stanislaus, being a portion of the Southwest quarter of Section 15, Township 3 South, Range 9 East, Mount Diablo Base and Meridian, described as follows:

Beginning at a point on the existing City Limits as established by the Southwest corner of the ROSE ACRES ADDITION (181) as per description filed September 27, 1965, as Instrument 37370 and the Northwest corner of the ROSE ACRES NO. 4 ADDITION (230) as per description filed May 2, 1969, as Instrument 15074, Stanislaus County Records, said point being on the center line of a 40.00 foot public Road known as Rose Avenue; thence along the existing City Limits on the Western boundary of said ADDITION (230), South  $00^{\circ} 52' 00''$  East, 582.88 feet, to the Northern line of the Modesto Irrigation District Lateral Number 3 Right of Way; thence leaving the existing City Limits and along said Northern line, South  $89^{\circ} 56' 05''$  West, 1311.55 feet, to a point on the Eastern boundary of the MEMORIAL HOSPITAL NORTH ADDITION (261) as per description filed November 4, 1970, as Instrument 36348, Stanislaus County Records; thence along said Eastern Boundary, North  $00^{\circ} 52' 30''$  West, 1239.98 feet, to the Southeast corner of SHERWOOD MEADOWS NO. 2 ADDITION (178), as per description filed June 13, 1965, as Instrument 27284, Stanislaus County Records; thence along the Eastern boundary of said ADDITION (178), North  $00^{\circ} 52' 30''$  West, 491.98 feet, to a Southern boundary of ROSE ACRES ADDITION (181); thence along said Southern boundary, on a curve, the center of which bears South  $08^{\circ} 02' 59''$  East, and is concave to the South, having a Radius of 1870.00 feet, a Central Angle of  $21^{\circ} 19' 59''$  and an Arc Length of 696.26 feet; thence on a reverse curve concave to the North, having a Radius of 2130.00 feet, a Central Angle of  $14^{\circ} 09' 00''$ , and an Arc Length of 526.03 feet; thence North  $89^{\circ} 08' 00''$  East, 100.00 feet, to a Western line of ROSE ACRES ADDITION (181); thence along said Western line, South  $00^{\circ} 52' 00''$  East, 1060.74 feet, to the point of beginning, containing 51.169 Acres, more or less.

MODESTO CITY COUNCIL  
RESOLUTION NO. 72-924

A RESOLUTION FINDING THAT THE TENTATIVE MAP OF  
COFFEE PLAZA NO. 7 AND 8 SUBDIVISION  
IS CONSISTENT WITH APPLICABLE GENERAL AND  
SPECIFIC PLANS OF THE CITY OF MODESTO.

WHEREAS, the Planning Commission of the City of Modesto has by  
Resolution No. 72-104, adopted August 1, 1972, approved the  
tentative map of Coffee Plaza No. 7 and 8 Subdivision, and

WHEREAS, the approval by the Planning Commission of the tentative  
map of Coffee Plaza No. 7 and 8 Subdivision was conditioned  
upon a finding by this Council that said proposed subdivision, together with the pro-  
visions for the subdivision's design and improvement, is consistent with applicable  
general and specific plans of the City of Modesto.

NOW, THEREFORE, BE IT RESOLVED by the Council of the City of  
Modesto that it hereby finds and determines that the proposed \_\_\_\_\_  
Coffee Plaza No. 7 and 8 Subdivision, together with the provisions  
for its design and improvement, is consistent with applicable general and specific  
plans of the City of Modesto.

The foregoing resolution was introduced at a regular meeting of the  
Council of the City of Modesto held on the 7th day of August, 1972,  
by Councilman Elliott, who moved its adoption, which motion being duly  
seconded by Councilman Dunlap, was upon roll call carried and the  
resolution adopted by the following vote:

AYES: Councilmen: Dixon, Dunlap, Elliott, Simon, Smith,  
Mayor Davies

NOES: Councilmen: None

ABSENT: Councilmen: Newton

ATTEST: W. T. Chynoweth  
W. T. CHYNOWETH, City Clerk

(SEAL)

APPROVED AS TO FORM

By Elwyn L. Johnson  
ELWYN L. JOHNSON, City Attorney

MODESTO CITY COUNCIL  
RESOLUTION NO. 72-925

A RESOLUTION FINDING THAT THE TENTATIVE MAP OF  
WYLDEWOOD ESTATES NO. 4, 5 and 6 SUBDIVISION  
IS CONSISTENT WITH APPLICABLE GENERAL AND  
SPECIFIC PLANS OF THE CITY OF MODESTO.

WHEREAS, the Planning Commission of the City of Modesto has by Resolution No. 72-105, adopted August 1, 1972, approved the tentative map of Wyldeewood Estates No. 4, 5 and 6 Subdivision, and

WHEREAS, the approval by the Planning Commission of the tentative map of Wyldeewood Estates No. 4, 5 and 6 Subdivision was conditioned upon a finding by this Council that said proposed subdivision, together with the provisions for the subdivision's design and improvement, is consistent with applicable general and specific plans of the City of Modesto.

NOW, THEREFORE, BE IT RESOLVED by the Council of the City of Modesto that it hereby finds and determines that the proposed Wyldeewood Estates No. 4, 5 and 6 Subdivision, together with the provisions for its design and improvement, is consistent with applicable general and specific plans of the City of Modesto.

The foregoing resolution was introduced at a regular meeting of the Council of the City of Modesto held on the 7th day of August, 1972, by Councilman Elliott, who moved its adoption, which motion being duly seconded by Councilman Dunlap, was upon roll call carried and the resolution adopted by the following vote:

AYES: Councilmen: Dixon, Dunlap, Elliott, Simon, Smith,  
Mayor Davies

NOES: Councilmen: None

ABSENT: Councilmen: Newton

ATTEST:

W. T. Chynoweth  
W. T. CHYNOWETH, City Clerk

(SEAL)

APPROVED AS TO FORM:

By Elwyn L. Johnson

ELWYN L. JOHNSON, City Attorney

MODESTO CITY COUNCIL  
RESOLUTION NO. 72-926

A RESOLUTION FINDING THAT THE TENTATIVE MAP OF  
FLINTRIDGE ESTATES NO. 1, 2, 3 & 4 SUBDIVISION  
IS CONSISTENT WITH APPLICABLE GENERAL AND  
SPECIFIC PLANS OF THE CITY OF MODESTO.

WHEREAS, the Planning Commission of the City of Modesto has by  
Resolution No. 72-106, adopted August 1, 1972, approved the  
tentative map of FLINTRIDGE ESTATES NO. 1, 2, 3 & 4 SUBDIVISION, and

WHEREAS, the approval by the Planning Commission of the tentative  
map of FLINTRIDGE ESTATES NO. 1, 2, 3 & 4 SUBDIVISION was conditioned  
upon a finding by this Council that said proposed subdivision, together with the pro-  
visions for the subdivision's design and improvement, is consistent with applicable  
general and specific plans of the City of Modesto.

NOW, THEREFORE, BE IT RESOLVED by the Council of the City of  
Modesto that it hereby finds and determines that the proposed FLINTRIDGE ESTATES NO. 1, 2, 3 & 4 Subdivision, together with the provisions  
for its design and improvement, is consistent with applicable general and specific  
plans of the City of Modesto.

The foregoing resolution was introduced at a regular meeting of the  
Council of the City of Modesto held on the 7th day of August, 1972,  
by Councilman Elliott, who moved its adoption, which motion being duly  
seconded by Councilman Dunlap, was upon roll call carried and the  
resolution adopted by the following vote:

AYES: Councilmen: Dixon, Dunlap, Elliott, Simon, Smith,  
Mayor Davies

NOES: Councilmen: None

ABSENT: Councilmen: Newton

ATTEST:

W. T. Chynoweth  
W. T. CHYNOWETH, City Clerk

(SEAL)

APPROVED AS TO FORM

By Elwyn L. Johnson  
ELWYN L. JOHNSON, City Attorney

MODESTO CITY COUNCIL  
RESOLUTION NO. 72-927

A RESOLUTION FINDING THAT THE TENTATIVE MAP OF  
A & M INDUSTRIAL PARK NO. 3 SUBDIVISION  
IS CONSISTENT WITH APPLICABLE GENERAL AND  
SPECIFIC PLANS OF THE CITY OF MODESTO.

WHEREAS, the Planning Commission of the City of Modesto has by  
Resolution No. 72-107, adopted August 1, 1972, approved the  
tentative map of A & M INDUSTRIAL PARK NO. 3 SUBDIVISION, and

WHEREAS, the approval by the Planning Commission of the tentative  
map of A & M INDUSTRIAL PARK NO. 3 SUBDIVISION was conditioned  
upon a finding by this Council that said proposed subdivision, together with the pro-  
visions for the subdivision's design and improvement, is consistent with applicable  
general and specific plans of the City of Modesto.

NOW, THEREFORE, BE IT RESOLVED by the Council of the City of  
Modesto that it hereby finds and determines that the proposed \_\_\_\_\_  
A & M INDUSTRIAL PARK NO. 3 Subdivision, together with the provisions  
for its design and improvement, is consistent with applicable general and specific  
plans of the City of Modesto.

The foregoing resolution was introduced at a regular meeting of the  
Council of the City of Modesto held on the 7th day of August, 1972,  
by Councilman Elliott, who moved its adoption, which motion being duly  
seconded by Councilman Dunlap, was upon roll call carried and the  
resolution adopted by the following vote:

AYES: Councilmen: Dixon, Dunlap, Elliott, Simon, Smith,  
Mayor Davies

NOES: Councilmen: None

ABSENT: Councilmen: Newton

ATTEST:

W. T. Chynoweth  
W. T. CHYNOWETH, City Clerk

(SEAL)

APPROVED AS TO FORM:

By

Elwyn L. Johnson  
ELWYN L. JOHNSON, City Attorney

MODESTO CITY COUNCIL  
RESOLUTION NO. 72-928

A RESOLUTION AUTHORIZING THE TRANSFER OF TWO HUNDRED THOUSAND AND NO/100THS (\$200,000.00) DOLLARS FROM THE GENERAL FUND (FUND NO. 101) OF THE CITY OF MODESTO TO THE SPECIAL FUND FOR CAPITAL OUTLAY (FUND NO. 321).

WHEREAS, it is anticipated that a sum of Two Hundred Thousand and no/100ths (\$200,000.00) Dollars is available in the General Reserve (Account No. 60) of the General Fund (Fund No. 101), and

WHEREAS, said sum will not be required for operating costs of the City during the 1972-73 fiscal year, and

WHEREAS, the Council desires to transfer said sum to the Special Fund for Capital Outlays (Fund No. 321) to add to a contingency reserve to be utilized for the construction of an auditorium,

NOW, THEREFORE, BE IT RESOLVED by the Council of the City of Modesto that the sum of Two Hundred Thousand and no/100ths (\$200,000.00) Dollars be and is hereby transferred from the General Reserve (Account No. 60) of the General Fund (Fund No. 101) to the Contingency Reserve (Account No. 61) of the Special Fund for Capital Outlays (Fund No. 321).

BE IT FURTHER RESOLVED that the Director of Finance is hereby authorized to take the necessary steps to implement the provisions of this resolution.

The foregoing resolution was introduced at a regular meeting of the Council of the City of Modesto held on the 7th day of August, 1972, by Councilman Elliott, who moved its adoption, which motion being duly seconded by Councilman Dunlap, was upon roll call carried and the resolution adopted by the following vote:

AYES: Councilmen: Dixon, Dunlap, Elliott, Simon, Smith, Mayor Davies

NOES: Councilmen: None

ABSENT: Councilmen: Newton

ATTEST:

  
W. T. CHYNOWETH, City Clerk

(SEAL)

APPROVED AS TO FORM:

By   
ELWYN L. JOHNSON, City Attorney

MODESTO CITY COUNCIL  
RESOLUTION NO. 72-929

A RESOLUTION APPROVING APPROPRIATION TRANSFER OF \$414 TO PROVIDE FUNDS FOR ADDITIONAL HOURS OF WORK BY THE PART-TIME JANITOR AT THE AIRPORT

BE IT RESOLVED by the Council of the City of Modesto that the following appropriation transfer(s) are approved:

AIRPORT FUND (230)

FROM: General Reserve (60-46-230)	\$414.00
TO: Salaries & Wages, Part-Time (120-46-230)	\$414.00

(To provide funds with which to pay for 124 additional hours of work by the part-time janitor. This will allow us to add one hour's time to his schedule on Saturday and Sunday for the control of access gates as set forth in the Airport Security Plan)

The foregoing resolution was introduced at a regular meeting of the Council of the City of Modesto held on the 7th day of August, 1972, by Councilman Elliott, who moved its adoption, which motion being duly seconded by Councilman Dunlap, was upon roll call carried and the resolution adopted by the following vote:

AYES: Councilmen: Dixon, Dunlap, Elliott, Simon, Smith,  
Mayor Davies

NOES: Councilmen: None

ABSENT: Councilmen: Newton

ATTEST:

  
W. T. CHYNOWETH, City Clerk

MODESTO CITY COUNCIL  
RESOLUTION NO. 72-930

A RESOLUTION APPROVING APPROPRIATION TRANSFER OF \$10,400 TO PROVIDE FUNDS FOR CITY'S SHARE OF CROSSING GATES AT BLUE GUM AND SOUTHERN PACIFIC

BE IT RESOLVED by the Council of the City of Modesto that the following appropriation transfer(s) are approved:

SPECIAL FUND FOR CAPITAL OUTLAYS (321)

FROM: General Reserve (60-321)	\$10,400
TO: Blue Gum Gates (6072-56-321)	\$10,400

(Provide City share of crossing gates at Blue Gum and Southern Pacific)

The foregoing resolution was introduced at a regular meeting of the Council of the City of Modesto held on the 7th day of August, 1972, by Councilman Elliott, who moved its adoption, which motion being duly seconded by Councilman Dunlap, was upon roll call carried and the resolution adopted by the following vote:

AYES: Councilmen: Dixon, Dunlap, Elliott, Simon, Smith, Mayor Davies

NOES: Councilmen: None

ABSENT: Councilmen: Newton

ATTEST:

  
W. T. CHYNOWETH, City Clerk

MODESTO CITY COUNCIL  
RESOLUTION NO. 72-931

A RESOLUTION APPROVING APPROPRIATION TRANSFER OF \$579 TO PROVIDE FUNDS FOR THE PURCHASE OF A 16mm SOUND PROJECTOR

BE IT RESOLVED by the Council of the City of Modesto that the following appropriation transfer(s) are approved:

HEAD REST FUND (222)

FROM: General Reserve (60-222)	\$579
TO: 16mm Sound Projector (5503-02-222)	\$579

(Approved for purchase in 71-72 budget but not purchased.  
Purchase order dated August 1, 1972, #63423)


The foregoing resolution was introduced at a regular meeting of the Council of the City of Modesto held on the 7th day of August, 1972, by Councilman Elliott, who moved its adoption, which motion being duly seconded by Councilman Dunlap, was upon roll call carried and the resolution adopted by the following vote:

AYES: Councilmen: Dixon, Dunlap, Elliott, Simon, Smith,  
Mayor Davies

NOES: Councilmen: None

ABSENT: Councilmen: Newton

ATTEST:

  
W. T. CHYNOWETH, City Clerk

MODESTO CITY COUNCIL  
RESOLUTION NO. 72-932

A RESOLUTION APPROVING APPROPRIATION TRANSFER OF \$1,232 TO PROVIDE FUNDS FOR THE INSTALLATION OF BURGLAR ALARM SYSTEM AT THE MC HENRY MUSEUM OF ART AND HISTORY

BE IT RESOLVED by the Council of the City of Modesto that the following appropriation transfer(s) are approved:

SPECIAL FUND FOR CAPITAL OUTLAYS (321)

FROM: General Reserve (60-321)	\$1,232
TO: Remodel Cultural Center (6546-31-321)	\$1,232

(This amount is necessary to cover expenditures proposed by the Cultural Center Committee when they donated the money to the City)

The foregoing resolution was introduced at a regular meeting of the Council of the City of Modesto held on the 7th day of August, 1972, by Councilman Elliott, who moved its adoption, which motion being duly seconded by Councilman Dunlap, was upon roll call carried and the resolution adopted by the following vote:

AYES: Councilmen: Dixon, Dunlap, Elliott, Simon, Smith, Mayor Davies

NOES: Councilmen: None

ABSENT: Councilmen: Newton

ATTEST:

  
W. T. CHYNOWETH, City Clerk

MODESTO CITY COUNCIL  
RESOLUTION NO. 72-933

A RESOLUTION SETTING TIME AND PLACE FOR HEARING APPEAL OF BOB BURGESS TO THE DECISION OF THE BOARD OF ZONING ADJUSTMENT - SIGN AT DENNY'S RESTAURANT

BE IT HEREBY RESOLVED by the Council of the City of Modesto that August 28, 1972 , at 7:40 P.M. in the Council Chambers, City Hall, 801 Eleventh Street, Modesto, California is hereby set as the time and place for consideration of appeal of Bob Burgess to the decision of the Board of Zoning Adjustment which upheld the decision of the Chief Building Official, based upon City of Modesto sign regulations, that the large rotating sign identifying and advertising Denny's Restaurant, located at the northeast corner of Downey and McHenry Avenues, must cease to rotate.

The foregoing resolution was introduced at a regular meeting of the Council of the City of Modesto held on the 14th day of August , 1972, by Councilman Smith , who moved its adoption, which motion being duly seconded by Councilman Dunlap , was upon roll call carried and the resolution adopted by the following vote:

AYES: Councilmen: Dixon, Dunlap, Elliott, Simon, Smith,  
Mayor Davies  
NOES: Councilmen: None  
ABSENT: Councilmen: Newton

ATTEST:

  
\_\_\_\_\_  
W. T. CHYNOWETH, City Clerk

MODESTO CITY COUNCIL  
RESOLUTION NO. 72-934

A RESOLUTION ACCEPTING THE CONSTRUCTION OF LIGHTING - MARSHALL & SHERWOOD PARKS (Ferrero Electric Co.)

WHEREAS, a report has been filed by the Director of Public Works that the construction of lighting - Marshall & Sherwood Parks has been completed by Ferrero Electric Co.

in accordance with the contract agreement dated May 15, 1972.

NOW, THEREFORE, BE IT RESOLVED that the construction of lighting - Marshall & Sherwood Parks be accepted from said contractor, Ferrero Electric Co.

that notice of completion be filed with the Recorder of Stanislaus County and that payment of amounts due in the amount of \$6,485.00 as provided in the contract, be authorized.

The foregoing resolution was introduced at a regular meeting of the Council of the City of Modesto held on the 14th day of August, 1972, by Councilman Smith, who moved its adoption, which motion being duly seconded by Councilman Dunlap, was upon roll call carried and the resolution adopted by the following vote:

AYES: Councilmen: Dixon, Dunlap, Elliott, Simon, Smith, Mayor Davies

NOES: Councilmen: None

ABSENT: Councilmen: Newton

ATTEST:

  
W. T. CHYNOWETH, City Clerk

MODESTO CITY COUNCIL  
RESOLUTION NO. 72-935

A RESOLUTION APPROVING PLANS AND SPECIFICATIONS AND AUTHORIZING CALL FOR BIDS FOR THE INSTALLATION OF WATER LINES IN DAISY PARK NO. 1, PLEASANT VIEW NO. 3 AND McHENRY ESTATES NO. 2

BE IT HEREBY RESOLVED by the Council of the City of Modesto as follows:

SECTION 1. The plans and specifications for the installation of Water Lines in Daisy Park No. 1, Pleasant View No. 3 and McHenry Estates No. 2

copies of which are on file, are hereby accepted and approved.

SECTION 2. The City Clerk is hereby authorized to call for public competitive sealed bids for the above named project, to be opened in the office of the City Clerk, 801 11th Street, in the City of Modesto, on August 29, 1972 at 10:00 A.M. and the City Clerk is hereby directed to give notice inviting such sealed bids in the time, form, and manner provided by law.

SECTION 3. After the bids are opened, they shall be tabulated and analyzed and a report submitted to the Council at its next regular meeting.

The foregoing resolution was introduced at a regular meeting of the Council of the City of Modesto held on the 14th day of August, 1972, by Councilman Smith, who moved its adoption, which motion being duly seconded by Councilman Dunlap, was upon roll call carried and the resolution adopted by the following vote:

AYES: Councilmen: Dixon, Dunlap, Elliott, Simon, Smith,  
Mayor Davies

NOES: Councilmen: None

ABSENT: Councilmen: Newton

ATTEST:

  
\_\_\_\_\_  
W. T. CHYNOWETH, City Clerk

MODESTO CITY COUNCIL  
RESOLUTION NO. 72-936

A RESOLUTION ACCEPTING THE BID OF H. V. CARTER, CO. TO FURNISH ONE DIESEL TRACTOR AND A FIVE-GANG MOWING UNIT

WHEREAS, Resolution No. 72-868 , adopted by the Council of the City of Modesto on July 17, 1972 , approved the plans and specifications for the furnishing of one Diesel Tractor and a five-gang mowing unit

and authorized the calling for bids, and

WHEREAS, the bids received for the furnishing of one Diesel Tractor and a five-gang mowing unit were opened at 2:15 P.M. on August 1, 1972 and later tabulated by the Director of Finance for the consideration of the Council, and

WHEREAS, the Director of Finance has recommended that the bid of H. V. Carter Co. in the amount of \$7,845.75

be accepted as the lowest responsible bid.

NOW, THEREFORE, BE IT RESOLVED by the Council of the City of Modesto that the bid of H. V. Carter Co. in the amount of \$7,845.75

be accepted and the execution of a contract for the completion of the project by the City's designated officials be authorized.

The foregoing resolution was introduced at a regular meeting of the Council of the City of Modesto held on the 14th day of August, 1972, by Councilman Smith , who moved its adoption, which motion being duly seconded by Councilman Dunlap , was upon roll call carried and the resolution adopted by the following vote:

AYES: Councilmen: Dixon, Dunlap, Elliott, Simon, Smith,  
Mayor Davies

NOES: Councilmen: None

ABSENT: Councilmen: Newton

ATTEST:

  
\_\_\_\_\_  
W. T. CHYNOWETH, City Clerk

MODESTO CITY COUNCIL  
RESOLUTION NO. 72-937

A RESOLUTION ACCEPTING THE BID OF ASPLUNDH EQUIPMENT SALES AND SERVICE TO FURNISH ONE NEW TRAILER-MOUNTED 16-INCH BRUSH CHIPPER

WHEREAS, Resolution No. 72-867 , adopted by the Council of the City of Modesto on July 17, 1972 , approved the plans and specifications for the furnishing of one new trailer-mounted 16-inch brush chipper

and authorized the calling for bids, and

WHEREAS, the bids received for the furnishing of one new trailer-mounted 16-inch brush chipper were opened at 2:00 P.M. on August 8, 1972 and later tabulated by the Director of Finance for the consideration of the Council, and

WHEREAS, the Director of Finance has recommended that the bid of Asplundh Equipment Sales & Service in the amount of \$4,489.16 be accepted as the lowest responsible bid.

NOW, THEREFORE, BE IT RESOLVED by the Council of the City of Modesto that the bid of Asplundh Equipment Sales & Service in the amount of \$4,489.16 be accepted and the execution of a contract for the completion of the project by the City's designated officials be authorized.

The foregoing resolution was introduced at a regular meeting of the Council of the City of Modesto held on the 14th day of August, 1972, by Councilman Smith , who moved its adoption, which motion being duly seconded by Councilman Dunlap , was upon roll call carried and the resolution adopted by the following vote:

AYES: Councilmen: Dixon, Dunlap, Elliott, Simon, Smith,  
Mayor Davies

NOES: Councilmen: None

ABSENT: Councilmen: Newton

ATTEST:

  
W. T. CHYNOWETH, City Clerk

MODESTO CITY COUNCIL  
RESOLUTION NO. 72-938

A RESOLUTION ACCEPTING THE BID OF INDUSTRIAL ELECTRICAL CO. FOR REVISION OF STREET LIGHTS AND CIRCUITS ON TENTH STREET FROM "G" STREET TO "D" STREET AND ELEVENTH STREET FROM NEEDHAM TO "M" STREET

WHEREAS, Resolution No. 72-882 , adopted by the Council of the City of Modesto on July 24, 1972 , approved the plans and specifications for the revision of street lights and circuits on Tenth Street from "G" Street to "D" Street and Eleventh Street from Needham to "M" Street and authorized the calling for bids, and

WHEREAS, the bids received for the revision of street lights and circuits on Tenth Street from "G" Street to "D" Street and Eleventh Street from Needham to "M" Street were opened at 2:10 P.M. on August 8, 1972 and later tabulated by the Director of Public Works for the consideration of the Council, and

WHEREAS, the Director of Public Works has recommended that the bid of Industrial Electrical Co. in the amount of \$19,569.60

be accepted as the lowest responsible bid.

NOW, THEREFORE, BE IT RESOLVED by the Council of the City of Modesto that the bid of Industrial Electrical Co. in the amount of \$19,569.60

be accepted and the execution of a contract for the completion of the project by the City's designated officials be authorized.

The foregoing resolution was introduced at a regular meeting of the Council of the City of Modesto held on the 14th day of August, 1972 , by Councilman Smith , who moved its adoption, which motion being duly seconded by Councilman Dunlap , was upon roll call carried and the resolution adopted by the following vote:

AYES: Councilmen: Dixon, Dunlap, Elliott, Simon, Smith,  
Mayor Davies

NOES: Councilmen: None

ABSENT: Councilmen: Newton

ATTEST:

  
W. T. CHYNOWETH, City Clerk

MODESTO CITY COUNCIL  
RESOLUTION NO. 72-939

A RESOLUTION OF THE COUNCIL OF THE CITY OF MODESTO ANNEXING TERRITORY TO THE MODESTO MUNICIPAL SEWER DISTRICT NO. 1 AND FIXING AND DETERMINING ITS BOUNDARIES. ( LAKEWOOD NO. 1)

WHEREAS, the Council (herein called the "Council") of the City of Modesto (herein called the "City") heretofore on August 15, 1966, duly adopted Resolution No. 66-543, which was recorded in the office of the County Recorder of Stanislaus County on August 16, 1966, and which established the Modesto Municipal Sewer District No. 1, and

WHEREAS, the Council heretofore on June 26, 1972, duly adopted Resolution No. 72-802 (herein called the "resolution") determining that the public interest and convenience require that certain territory designated as Modesto Municipal Sewer District No. 1 Annexation No. 95 be annexed to the Modesto Municipal Sewer District No. 1, setting forth a general description of the area proposed to be annexed, and naming a time and place for hearing on annexation of the territory proposed to be annexed and providing for notice thereof, and

WHEREAS, the resolution, together with the names of the members of the Council voting for and against it, was posted, mailed to property owners in the area proposed to be annexed and published in the time, form and manner required by the resolution and by the Municipal Sewer and Water Facilities Law of 1911 (California Health and Safety Code Section 4600, et seq., herein called the "Law") as evidenced by the affidavit of posting and mailing and the affidavit of publication of the resolution on file in the office of the City Clerk, and

WHEREAS, on Monday, August 14, 1972, at the hour of 7:35 P.M., at the Council Chambers, City Hall, 801 11th Street, Modesto, California, said hearing was duly held and no objections were presented to the Council to the annexation of the area proposed to be annexed or to the inclusion of any lands in the District except:

No objections.

NOW, THEREFORE, BE IT RESOLVED by the Council of the City of Modesto, as follows:

SECTION 1. Any and all objections to the annexation of the territory designated as Modesto Municipal Sewer District No. 1 Annexation No. 95 to the Modesto Municipal Sewer District No. 1 or to the inclusion of any lands in said annexation are hereby overruled.

SECTION 2. The Council hereby determines that no territory or land is included within the boundaries of the territory proposed to be annexed to said Modesto Municipal Sewer District No. 1 which will not be benefited by said district.

SECTION 3. The Council hereby annexes that certain territory designated as Modesto Municipal Sewer District No. 1 Annexation No. 95 to the Modesto Municipal Sewer District No. 1.

SECTION 4. The boundaries of the territory designated as Modesto Municipal Sewer District No. 1 Annexation No. 95, which is hereby annexed to the Modesto Municipal Sewer District No. 1, are hereby established, fixed and finally determined to be as attached hereto and made a part hereof as though set forth in full herein.

SECTION 5. This resolution is adopted and all proceedings for the annexation of territory to the District shall be taken, pursuant to the Law.

SECTION 6. A certified copy of this resolution shall be recorded in the office of the County Recorder of Stanislaus County. Upon such recordation, the territory designated as Modesto Municipal Sewer District No. 1 Annexation No. 95, shall be deemed annexed to the Modesto Municipal Sewer District No. 1. Certified copies of this resolution, certified by the City Clerk, together with a map or plat showing the boundaries of the territory annexed, shall be filed by the City Clerk with the County Assessor of Stanislaus County, the County Clerk of Stanislaus County and the State Board of Equalization, Sacramento, California.

The foregoing resolution was introduced at a regular meeting of the Council of the City of Modesto held on the 14th day of August, 1972, by Councilman Simon, who moved its adoption, which motion being duly seconded by Councilman Elliott, was upon roll call carried and the resolution adopted by the following vote:

AYES: Councilmen: Dixon, Dunlap, Elliott, Simon, Smith, Mayor Davies

NOES: Councilmen: None

ABSENT: Councilmen: Newton

ATTEST: W. T. Chynoweth  
W. T. CHYNOWETH, City Clerk

(SEAL)

APPROVED AS TO FORM:

BY Elwyn L. Johnson  
ELWYN L. JOHNSON, City Attorney

APPROVED AS TO DESCRIPTION:

BY RC Mangual  
Public Works Department

JCC  
7-24-72

LAKWOOD NO. 1 ADDITION

All that real property in the State of California, County of Stanislaus, being a portion of the Northeast Quarter of Section 23 and the Northwest Quarter of Section 24, Township 3 South, Range 9 East, Mount Diablo Base and Meridian, described as follows:

Beginning at a point on the existing City Limits as established by a Northeastern corner of the SONOMA NO. 3 ADDITION (285), as per description filed April 26, 1972, as Instrument 16760, Stanislaus County Records, said point also being on a quarter, quarter section line which is also the center line of a 40.00 foot public road known as East Orangeburg Avenue; thence along the center line of said East Orangeburg Avenue, South  $89^{\circ} 27' 18''$  East, 2627.73 feet, to the center line of a 40.00 foot public road known as Lakewood Avenue, which is also a quarter, quarter corner on the section line common to Sections 23 and 24; thence along said section line, North  $0^{\circ} 15' 00''$  West, 1192.74 feet, to the center line of a 120.00 foot public road known as East Briggsmore Avenue; thence along said center line, South  $89^{\circ} 55' 04''$  East, 2622.10 feet, to a point on the Eastern line of Lot 5 of the IDAHO COLONY, as per map filed April 27, 1909, in Volume 4 of Maps, Page 21, Stanislaus County Records, said point also being on a quarter section line; thence along said quarter section line, South  $0^{\circ} 09' 25''$  East, 1192.46 feet, to the center line of a 40.00 foot public road known as East Orangeburg Avenue, which is also a quarter, quarter section line; thence along said quarter, quarter section line, North  $89^{\circ} 55' 25''$  West, 2620.16 feet, to the center line of a 40.00 foot public road known as Lakewood Avenue, which is also a quarter, quarter corner on the section line common to Sections 23 and 24; thence along said section line, South  $0^{\circ} 15' 00''$  East, 20.00 feet, to a point on the Easterly extension of the Southern line of East Orangeburg Avenue; thence along said Easterly extension and the Southern line of East Orangeburg Avenue, North  $89^{\circ} 27' 18''$  West, 210.00 feet, to a Northeastern corner of the ORANGEBURG EAST SUBDIVISION, as per map filed August 18, 1971, in Volume 23 of Maps, Page 40, Stanislaus County Records; thence South  $0^{\circ} 15' 00''$  East, 135.00 feet; thence South  $89^{\circ} 27' 18''$  East, 210.00 feet, to the section line common to Section 23 and 24; thence along said section line, South  $0^{\circ} 15' 00''$  East, 1167.69 feet, to the Easterly extension of the Southern line of the ORANGEBURG EAST SUBDIVISION; thence along said Easterly extension and Southern line, which is also a quarter section line, North  $89^{\circ} 27' 37''$  West, 656.99 feet, to the Southwestern corner of the ORANGEBURG EAST SUBDIVISION; thence along the Western line of the ORANGEBURG EAST SUBDIVISION, North  $0^{\circ} 14' 52''$  West, 1302.75 feet, to the Northwestern corner of the ORANGEBURG EAST SUBDIVISION and the Southern line of East Orangeburg Avenue; thence along the Southern line of East Orangeburg Avenue, North  $89^{\circ} 27' 18''$  West, 1970.79 feet, to the existing City Limits as established by ADDITION (285); thence along the existing City Limits on the Eastern boundary of ADDITION (285), North  $0^{\circ} 14' 52''$  West, 20.00 feet, to the point of beginning, containing .91.962 Acres, more or less.

MODESTO CITY COUNCIL  
RESOLUTION NO. 72-940

A RESOLUTION APPROVING AGREEMENT BETWEEN THE CITY OF MODESTO AND NATTINGER, LOWRY & COMPANY PROVIDING INDEPENDENT AUDIT OF CITY'S FINANCIAL RECORDS FOR FISCAL YEARS 1972-73, 1973-74 and 1974-75

BE IT HEREBY RESOLVED by the Council of the City of Modesto that the agreement between the City of Modesto and Nattinger, Lowry and Company for independent audit of City's financial records for fiscal years 1972-73, 1973-74 and 1974-75 be, and it is hereby approved.

BE IT FURTHER RESOLVED that the execution of said agreement by the designated city officials be authorized.

The foregoing resolution was introduced at a regular meeting of the Council of the City of Modesto held on the 14th day of August, 1972, by Councilman Smith, who moved its adoption, which motion being duly seconded by Councilman Dunlap, was upon roll call carried and the resolution adopted by the following vote:

AYES: Councilmen: Dixon, Dunlap, Elliott, Simon, Smith, Mayor Davies  
NOES: Councilmen: None  
ABSENT: Councilmen: Newton

ATTEST: W. T. Chynoweth  
W. T. CHYNOWETH, City Clerk

MODESTO CITY COUNCIL  
RESOLUTION NO. 72-941

A RESOLUTION AUTHORIZING EXECUTION OF A SETTLEMENT AGREEMENT WITH WITCO CHEMICAL CORPORATION AND ROBERT L. FELDMAN. (WESTERN LIQUID ASPHALT CASES)

BE IT RESOLVED by the Council of the City of Modesto as

follows:

Section 1. That the settlement of the suit filed on behalf of the City of Modesto, against Witco Chemical Corporation and Robert L. Feldman in the case of the State of California, et al., plaintiffs, v. Standard Oil Company of California, et al., Master File No. 50173 RES Civil, Civil Action No. 51107, as set forth in the Settlement Agreement dated August 1, 1972, entered into on behalf of the City of Modesto, a municipal corporation, by its counsel is hereby authorized, approved and ratified.

Section 2. That John C. Keefe, City Manager of the City of Modesto, be and he is hereby authorized to execute and deliver the Final Release approved by its counsel (Exhibit C to the Settlement Agreement) and cause the suit to be dismissed without prejudice, each party to bear its own costs and attorneys' fees.

The foregoing resolution was introduced at a regular meeting of the Council of the City of Modesto held on the 14th day of August, 1972, by Councilman Smith, who moved its adoption, which motion being duly seconded by Councilman Dunlap, was upon roll call carried and the resolution adopted by the following vote:

AYES:	Councilmen:	Dixon, Dunlap, Elliott, Simon, Smith, Mayor Davies
NOES:	Councilmen:	None
ABSENT:	Councilmen:	Newton

ATTEST:

  
W. T. CHYNOWETH, City Clerk

(SEAL)

APPROVED AS TO FORM:

By   
ELWYN L. JOHNSON, City Attorney

MODESTO CITY COUNCIL  
RESOLUTION NO. 72- 942

A RESOLUTION AUTHORIZING EXECUTION OF A  
SETTLEMENT AGREEMENT WITH EDGINGTON  
OIL COMPANY. (WESTERN LIQUID ASPHALT CASES)

BE IT RESOLVED by the Council of the City of Modesto as  
follows:

Section 1. That the settlement of the suit filed on behalf of the City of Modesto, against Edginton Oil Company in the case of the State of California, et al., plaintiffs, v. Standard Oil Company of California, et al., defendants, Master File No. 50173 RES Civil, Civil Action No. 51107, as set forth in the Settlement Agreement dated August 1, 1972, entered into on behalf of the City of Modesto, a municipal corporation, by its counsel is hereby authorized, approved and ratified.

Section 2. That John C. Keefe, City Manager of the City of Modesto, be and he is hereby authorized to execute and deliver the Final Release approved by its counsel (Exhibit C to the Settlement Agreement) and cause the suit to be dismissed without prejudice, each party to bear its own costs and attorneys' fees.

The foregoing resolution was introduced at a regular meeting of the Council of the City of Modesto held on the 14th day of August, 1972, by Councilman Smith, who moved its adoption, which motion being duly seconded by Councilman Dunlap, was upon roll call carried and the resolution adopted by the following vote:

AYES: Councilmen: Dixon, Dunlap, Elliott, Simon, Smith,  
Mayor Davies  
NOES: Councilmen: None  
ABSENT: Councilmen: Newton

ATTEST:

W. T. Chynoweth  
W. T. CHYNOWETH, City Clerk

(SEAL)

APPROVED AS TO FORM:

By Elwyn L. Johnson  
ELWYN L. JOHNSON, City Attorney

MODESTO CITY COUNCIL  
RESOLUTION NO. 72-943

A RESOLUTION APPROVING AGREEMENT BETWEEN THE CITY OF MODESTO AND  
PONFILO GOMEZ AND MARIA GOMEZ FOR SEWER SERVICE TO PROPERTY OUTSIDE  
THE CITY AT 810 LOMBARDO AVENUE

BE IT HEREBY RESOLVED by the Council of the City of Modesto  
that the agreement between the City of Modesto and Ponfilo Gomez  
and Maria Gomez  
for sewer service to property outside the City at 810 Lombardo  
Avenue  
be, and it is hereby approved.

BE IT FURTHER RESOLVED that the execution of said agreement  
by the designated city officials be authorized.

The foregoing resolution was introduced at a regular meeting  
of the Council of the City of Modesto held on the 14th day of  
August, 1972, by Councilman Smith, who moved its  
adoption, which motion being duly seconded by Councilman Dunlap,  
was upon roll call carried and the resolution adopted by the  
following vote:

AYES: Councilmen: Dixon, Dunlap, Elliott, Simon, Smith,  
Mayor Davies  
NOES: Councilmen: None  
ABSENT: Councilmen: Newton

ATTEST:

  
W. T. CHYNOWETH, City Clerk

MODESTO CITY COUNCIL  
RESOLUTION NO. 72-944

A RESOLUTION APPROVING AGREEMENT BETWEEN THE CITY OF MODESTO, ~~AND~~  
LESSOR, DAROLD JOLLIFF, LESSEE, AND STANDARD OIL CO. OF CALIFORNIA,  
WHO IS PROVIDING THE FUNDING FOR THE CONSTRUCTION OF A JET FUEL  
FACILITY AT THE AIRPORT

BE IT HEREBY RESOLVED by the Council of the City of Modesto  
that the agreement between the City of Modesto, ~~and~~ lessor, Darold  
Jolliff, lessee, and Standard Oil Co. of California  
for Jet Refueling Facilities - Modesto City-County Airport

be, and it is hereby approved.

BE IT FURTHER RESOLVED that the execution of said agreement  
by the designated city officials be authorized.

The foregoing resolution was introduced at a regular meeting  
of the Council of the City of Modesto held on the 14th day of  
August, 1972, by Councilman Smith, who moved its  
adoption, which motion being duly seconded by Councilman Dunlap,  
was upon roll call carried and the resolution adopted by the  
following vote:

AYES: Councilmen: Dixon, Dunlap, Elliott, Simon, Smith,  
Mayor Davies  
NOES: Councilmen: None  
ABSENT: Councilmen: Newton

ATTEST:

  
W. T. CHYNOWETH, City Clerk

MODESTO CITY COUNCIL  
RESOLUTION NO. 72-945

A RESOLUTION REVISING THE POSITION CLASSIFICATION  
PLAN FOR THE CITY OF MODESTO.

WHEREAS, a Position Classification Plan was adopted by Resolution No. 67-66 pursuant to Rule 2 of the Personnel Rules and Regulations of the City of Modesto, and

WHEREAS, the City Manager has recommended to the Council an amendment to the Position Classification Plan, and

WHEREAS, Rule 2.2 of the City of Modesto Personnel Rules provides that revisions to the classification plan shall be effective upon adoption by resolution of the City Council,

NOW, THEREFORE, BE IT RESOLVED by the Council of the City of Modesto as follows:

SECTION 1. The Position Classification Plan of the City of Modesto is hereby amended to abolish certain classes of positions and create two new classifications as follows:

CLASSIFICATIONS ABOLISHED

Park Foreman  
Tree Foreman  
Golf Course Maintenance Foreman  
Park Leadman  
Tree Leadman

CLASSIFICATIONS CREATED

Parks and Recreation Foreman  
Parks and Recreation Leadman

SECTION 2. The specifications for the classifications created as shown on the attached Exhibit "A" and Exhibit "B", which are hereby made a part of this resolution by reference, are hereby approved and made a part of the Position Classification Plan.

The foregoing resolution was introduced at a regular meeting of the Council of the City of Modesto held on the 14th day of August, 1972, by Councilman Smith, who moved its adoption, which motion being duly seconded by Councilman Dunlap, was upon roll call carried and the resolution adopted by the following vote:

AYES: Councilmen: Dixon, Dunlap, Elliott, Simon, Smith,  
Mayor Davies

NOES: Councilmen: None

ABSENT: Councilmen: Newton

ATTEST:

  
W. T. CHYNOWETH, City Clerk

(SEAL)

APPROVED AS TO FORM:

By   
ELWYN L. JOHNSON, City Attorney

## Definition

Under direction, to plan, assign, and supervise in one of the following areas: operation of the City tree planting and maintenance program, development and maintenance of City parks and facilities, or care and maintenance of golf course facilities. All assignments are to prepare preliminary budget for divisions, assist in maintaining budget control, and to do related work as required.

## Typical Tasks

Golf Course Assignment - Makes inspections and determines the need for seeding, sodding, fertilizing, watering, and cutting of grass; directs the preparation of spray solutions and the spraying of greens, fairways, and tees to control diseases; assigns work; trains, evaluates, and inspects the work of personnel; directs raking sandtraps, changing cups, changing tee markers, cutting weeds, and trimming trees; directs maintenance and adjustment of equipment used at golf courses; keeps records and prepares reports.

Parks Assignment - Plans, organizes, inspects, and supervises the work of planting, cultivating, and care of lawns, flowers, shrubs, and trees in City parks or other City-landscaped areas; supervises the maintenance of park buildings and recreational equipment and the construction and maintenance of park equipment and sprinkler systems; requisitions equipment, tools, and materials; keeps records and prepares reports; investigates public complaints and inquiries regarding park maintenance activities; trains and evaluates work of employees.

Tree Assignment - Plans, organizes, and supervises the work of planting, training, watering, spraying, removal, pruning, trimming, and care of trees; supervises the propagation, selection, budding, and grafting of tree stock; inspects and prescribes treatment of trees for pests; instructs, trains, and evaluates employees; requisitions needed equipment, tools, and materials; provides information to the public about the City's tree program and policies, and contacts public to resolve problems; keeps records and prepares reports.

## Employment Standards

Training and experience equivalent to completion of the twelfth grade and three years experience in either care and maintenance of golf course facilities, park construction and maintenance, or planting and care of trees, with particular experience requirement to be determined by the assignment. Minimum of one year's supervisory experience is required.

## Desirable Qualifications

Knowledge of various tools and equipment used in tree, golf course, and park maintenance; knowledge of soils, watering methods, fertilizers, and methods of disease and pest control; knowledge of elementary botany; ability to estimate time and materials; knowledge of tree planting and care; ability to organize, supervise and plan a year-round work schedule; ability to train and supervise employees and work with the public.

## PARKS AND RECREATION LEADMAN

### Definition

Under direction, to supervise and participate in the maintenance, gardening, and cleaning of parks, golf courses, tree programs, or similar landscaped areas; and to do related work as required.

### Typical Tasks

Assigns and supervises a crew in planting, spraying, watering, cultivating, mowing, and trimming lawns, shrubs, trees, fairways, and related areas; reports need for building repair, reseeding, or replanting to supervisors; supervises and assists in the fertilization or treatment for pests and diseases of lawns, shrubs, trees, ground covers, and fairways; requisitions needed supplies and keeps records of materials used and hours consumed on various projects; supervises the pruning, surgery, bracing, and removal of trees and dead or hazardous branches; sees that equipment is kept in proper working order; enforces safety regulations; directs necessary building maintenance and repair; trains and evaluates work of subordinate employees.

### Employment Standards

Any combination of training and experience equivalent to completion of the twelfth grade and two years of experience in groundskeeping, gardening, tree, or landscape maintenance.

### Desirable Qualifications

Knowledge of groundskeeping and landscape maintenance; knowledge of elementary botany; knowledge of lawns, trees, and fairways and other maintenance; knowledge of planting, care, trimming, and removal of trees; ability to supervise and participate in the work of a crew; ability to follow directions; knowledge of safety methods, especially as relates to tree trimming work; ability to operate various kinds of tools and equipment used in carrying out work assignments; ability to keep records.

Exhibit "B"

City of Modesto

1972

MODESTO CITY COUNCIL  
RESOLUTION NO. 72-946

A RESOLUTION SETTING TIME AND PLACE FOR HEARING REQUEST OF THE  
GENERAL SERVICES ADMINISTRATION TO CONSTRUCT A BRICK PLANTER IN  
THE PUBLIC RIGHT OF WAY ON 12TH SOUTHEAST OF M STREET

BE IT HEREBY RESOLVED by the Council of the City of Modesto  
that August 21, 1972 , at 4:05 P.M. in the Council Cham-  
bers, City Hall, 801 Eleventh Street, Modesto, California is  
hereby set as the time and place for consideration of request of  
General Services Administration to construct a brick planter in  
the public right of way on 12th southeast of M Street.

The foregoing resolution was introduced at a regular meet-  
ing of the Council of the City of Modesto held on the 14th day  
of August , 1972 , by Councilman Smith , who moved its  
adoption, which motion being duly seconded by Councilman Dunlap ,  
was upon roll call carried and the resolution adopted by the follow-  
ing vote:

AYES: Councilmen: Dixon, Dunlap, Elliott, Simon, Smith,  
Mayor Davies  
NOES: Councilmen: None  
ABSENT: Councilmen: Newton

ATTEST:

  
\_\_\_\_\_  
W. T. CHYNOWETH, City Clerk

A RESOLUTION OPPOSING THE CONSTRUCTION OF A CATV TOWER WHICH WILL AFFECT THE APPROACH TO RUNWAY 28-R AT THE MODESTO CITY-COUNTY AIRPORT. (Aeronautical Study No. 72-WE-505-OE)

WHEREAS, the Department of Transportation of the Federal Aviation Administration has notified the City of Modesto that a CATV tower is proposed for construction by Sammons Communications, Inc. (Aeronautical Study No. 72-WE-505-OE) which would exceed Federal Aviation Regulation, Section 77.23 (a)(3) of Part 77, and

WHEREAS, the Modesto City-County Airport is programmed to install an Instrument Landing System within the next few months which would be affected by this proposed construction, and

WHEREAS, there are approximately 3,000 instrument operations annually at the Modesto City-County Airport which would be affected by the construction of said CATV tower, and in addition, it would also endanger flights of many thousands of general aviation aircraft flying Visual Flight Rules through the San Joaquin Valley, and

WHEREAS, construction of said CATV tower at the location proposed in Aeronautical Study No. 72-WE-505-OE will raise the procedure turn altitude for the Modesto City-County Airport VOR approach to Runway 28-R by 100 feet,

NOW, THEREFORE, BE IT RESOLVED by the Council of the City of Modesto that it hereby expresses its opposition to the construction of a CATV tower by Sammons Communications, Inc. as proposed in Aeronautical Study No. 72-WE-505-OE, for the following reasons:

1. Said construction exceeds Federal Aviation Regulation, Section 77.23 of Part 77.
2. Said construction will affect the installation of an Instrument Landing System at the Modesto City-County Airport which is scheduled within the next few months.
3. Said construction will affect approximately 3,000 instrument operations annually at the Modesto City-County Airport, and in addition, will also endanger flights of many thousands of general aviation aircraft flying Visual Flight Rules through the San Joaquin Valley.

4. Said construction will raise the procedure turn altitude for the Modesto City-County Airport VOR approach to Runway 28-R by 100 feet.

BE IT FURTHER RESOLVED, that the City Clerk is hereby authorized and directed to send a certified copy of this resolution to the Airspace and Procedures Branch, Air Traffic Division, Federal Aviation Administration.

The foregoing resolution was introduced at a regular meeting of the Council of the City of Modesto held on the 14th day of August, 1972, by Councilman Smith, who moved its adoption, which motion being duly seconded by Councilman Dunlap, was upon roll call carried and the resolution adopted by the following vote:

AYES: Councilmen: Dixon, Dunlap, Elliott, Simon, Smith,  
Mayor Davies

NOES: Councilmen: None

ABSENT: Councilmen: Newton

ATTEST:

*W. T. Chynoweth*  
W. T. CHYNOWETH, City Clerk

(SEAL)

APPROVED AS TO FORM:

By

*Elwyn L. Johnson*  
ELWYN L. JOHNSON, City Attorney

MODESTO CITY COUNCIL  
RESOLUTION NO. 72-948

A RESOLUTION APPROVING AGREEMENT BETWEEN THE CITY OF MODESTO AND ST. PAUL'S PARISH TO PROVIDE WATER SERVICE TO AN AREA OUTSIDE THE CITY - PARCELS 2 AND 3 OF PARCEL MAP RECORDED IN BOOK 14 OF PARCEL MAPS AT PAGE 20, STANISLAUS COUNTY RECORDS

BE IT HEREBY RESOLVED by the Council of the City of Modesto that the agreement between the City of Modesto and St. Paul's Parish

for water service to an area outside the City (St. Paul's Parish agrees to pay the City water main connection charges for areas outside the City) be, and it is hereby approved.

BE IT FURTHER RESOLVED that the execution of said agreement by the designated city officials be authorized.

The foregoing resolution was introduced at a regular meeting of the Council of the City of Modesto held on the 14th day of August, 1972, by Councilman Smith, who moved its adoption, which motion being duly seconded by Councilman Dunlap, was upon roll call carried and the resolution adopted by the following vote:

AYES: Councilmen: Dixon, Dunlap, Elliott, Simon, Smith, Mayor Davies  
NOES: Councilmen: None  
ABSENT: Councilmen: Newton

ATTEST: W. T. Chynoweth  
W. T. CHYNOWETH, City Clerk

MODESTO CITY COUNCIL  
RESOLUTION NO. 72-949

A RESOLUTION OF THE MODESTO CITY COUNCIL OFFERING  
NO OBJECTION TO PROPOSED OPEN SPACE CONTRACT  
APPLICATION NO. 73-1215 ( EDWIN COLT )

WHEREAS, an Open Space Contract Application has been referred to the  
City of Modesto by the County of Stanislaus, and

WHEREAS, the effect of said application on the City of Modesto has been  
fully considered, and

WHEREAS, the City staff has recommended that the Open Space Contract  
Application not be opposed,

NOW, THEREFORE, BE IT RESOLVED by the Council of the City of  
Modesto that it does not oppose Open Space Contract Application No. 73-1215 ,  
( Edwin Colt ).

The foregoing resolution was introduced at a regular meeting of the  
Council of the City of Modesto held on the 14th day of August , 19 72 ,  
by Councilman Smith , who moved its adoption, which motion being  
duly seconded by Councilman Dunlap , was upon roll call carried  
and the resolution adopted by the following vote:

AYES: Councilmen: Dixon, Dunlap, Elliott, Simon, Smith,  
Mayor Davies

NOES: Councilmen: None

ABSENT: Councilmen: Newton

ATTEST:

W. T. Chynoweth  
W. T. CHYNOWETH, City Clerk

(SEAL)

APPROVED AS TO FORM:

By

Elwyn L. Johnson  
ELWYN L. JOHNSON, City Attorney

MODESTO CITY COUNCIL  
RESOLUTION NO. 72-950

A RESOLUTION OF THE MODESTO CITY COUNCIL OFFERING  
NO OBJECTION TO PROPOSED OPEN SPACE CONTRACT  
APPLICATION NO. 73-1242 ( EDWIN COLT )

WHEREAS, an Open Space Contract Application has been referred to the  
City of Modesto by the County of Stanislaus, and

WHEREAS, the effect of said application on the City of Modesto has been  
fully considered, and

WHEREAS, the City staff has recommended that the Open Space Contract  
Application not be opposed,

NOW, THEREFORE, BE IT RESOLVED by the Council of the City of  
Modesto that it does not oppose Open Space Contract Application No. 73-1242 ,  
( Edwin Colt ).

The foregoing resolution was introduced at a regular meeting of the  
Council of the City of Modesto held on the 14th day of August , 19 72 ,  
by Councilman Smith , who moved its adoption, which motion being  
duly seconded by Councilman Dunlap , was upon roll call carried  
and the resolution adopted by the following vote:

AYES:	Councilmen:	Dixon, Dunlap, Elliott, Simon, Smith, Mayor Davies
NOES:	Councilmen:	None
ABSENT:	Councilmen:	Newton

ATTEST: W. T. Chynoweth  
W. T. CHYNOWETH, City Clerk

(SEAL)

APPROVED AS TO FORM:

By Elwyn L. Johnson  
ELWYN L. JOHNSON, City Attorney

MODESTO CITY COUNCIL  
RESOLUTION NO. 72-951

A RESOLUTION APPROVING PLANS AND SPECIFICATIONS AND AUTHORIZING CALL FOR BIDS FOR THE IMPROVEMENT OF SYLVAN AVENUE AT BEYER HIGH SCHOOL AND CITY PARK

BE IT HEREBY RESOLVED by the Council of the City of Modesto as follows:

SECTION 1. The plans and specifications for the improvement of Sylvan Avenue at Beyer High School and City Park

copies of which are on file, are hereby accepted and approved.

SECTION 2. The City Clerk is hereby authorized to call for public competitive sealed bids for the above named project, to be opened in the office of the City Clerk, 801 11th Street, in the City of Modesto, on September 5, 1972 at 10:10 A.M. and the City Clerk is hereby directed to give notice inviting such sealed bids in the time, form, and manner provided by law.

SECTION 3. After the bids are opened, they shall be tabulated and analyzed and a report submitted to the Council at its next regular meeting.

The foregoing resolution was introduced at a regular meeting of the Council of the City of Modesto held on the 21st day of August 1972, by Councilman Smith, who moved its adoption, which motion being duly seconded by Councilman Dunlap, was upon roll call carried and the resolution adopted by the following vote:

AYES: Councilmen: Dunlap, Elliott, Newton, Smith, Mayor Davies

NOES: Councilmen: None

ABSENT: Councilmen: Dixon, Simon

ATTEST:

  
\_\_\_\_\_  
W. T. CHYNOWETH, City Clerk

MODESTO CITY COUNCIL  
RESOLUTION NO. 72-952

A RESOLUTION APPROVING PLANS AND SPECIFICATIONS AND AUTHORIZING CALL FOR BIDS FOR CONSTRUCTION AND REPAIR OF CURBS, GUTTERS, AND SIDEWALKS AT VARIOUS LOCATIONS NO. 2

BE IT HEREBY RESOLVED by the Council of the City of Modesto as follows:

SECTION 1. The plans and specifications for construction and repair of Curbs, Gutters, and Sidewalks at Various Locations No. 2 copies of which are on file, are hereby accepted and approved.

SECTION 2. The City Clerk is hereby authorized to call for public competitive sealed bids for the above named project, to be opened in the office of the City Clerk, 801 11th Street, in the City of Modesto, on September 5, 1972 at 10:00 A.M. and the City Clerk is hereby directed to give notice inviting such sealed bids in the time, form, and manner provided by law.

SECTION 3. After the bids are opened, they shall be tabulated and analyzed and a report submitted to the Council at its next regular meeting.

The foregoing resolution was introduced at a regular meeting of the Council of the City of Modesto held on the 21st day of August, 1972, by Councilman Smith, who moved its adoption, which motion being duly seconded by Councilman Dunlap, was upon roll call carried and the resolution adopted by the following vote:

AYES: Councilmen: Dunlap, Elliott, Newton, Smith, Mayor Davies

NOES: Councilmen: None

ABSENT: Councilmen: Dixon, Simon

ATTEST:

  
W. T. CHYNOWETH, City Clerk

MODESTO CITY COUNCIL  
RESOLUTION NO. 72-953

A RESOLUTION ACCEPTING THE CONSTRUCTION OF ASPHALT CONCRETE RESURFACING VARIOUS CITY STREETS 1972-73 (George Reed, Inc.)

WHEREAS, a report has been filed by the Director of Public Works that the construction of Asphalt Concrete Resurfacing Various City Streets - 1972-73 has been completed by George Reed, Inc.

in accordance with the contract agreement dated July 17, 1972.

NOW, THEREFORE, BE IT RESOLVED that the construction of Asphalt Concrete Resurfacing Various City Streets - 1972-73 be accepted from said contractor, George Reed, Inc.

that notice of completion be filed with the Recorder of Stanislaus County and that payment of amounts due in the amount of \$68,257.45 as provided in the contract, be authorized.


The foregoing resolution was introduced at a regular meeting of the Council of the City of Modesto held on the 21st day of August, 1972, by Councilman Smith, who moved its adoption, which motion being duly seconded by Councilman Dunlap, was upon roll call carried and the resolution adopted by the following vote:

AYES: Councilmen: Dunlap, Elliott, Newton, Smith, Mayor Davies

NOES: Councilmen: None

ABSENT: Councilmen: Dixon, Simon

ATTEST:

  
W. T. CHYNOWETH, City Clerk

MODESTO CITY COUNCIL  
RESOLUTION NO. 72-954

A RESOLUTION GRANTING A REVOCABLE ENCROACHMENT PERMIT TO GENERAL SERVICES ADMINISTRATION TO CONSTRUCT A BRICK PLANTER IN THE PUBLIC RIGHT OF WAY ON 12TH STREET, SOUTHEAST OF M STREET

WHEREAS, General Services Administration has filed a request with the Council of the City of Modesto for permission to construct a brick planter in the public right of way on the 12th Street frontage of the Social Security District Office Building on the southeast corner of the intersection of 12th and M Streets, and

WHEREAS, the Director of Public Works in a memorandum to the City Manager dated August 10, 1972, has stated that the brick planter would extend 24 3/4 inches into the public sidewalk area and rise 18 1/2 inches above the top of the sidewalk and will join planters of similar construction on each side of the building so as to appear to be a planned portion of the building. A sidewalk over 12 feet wide will be constructed between the curb and the proposed planter, and

WHEREAS, the Director of Public Works has recommended that the request of General Services Administration for an encroachment permit to construct a brick planter in the public right of way on 12th Street, southeast of M Street be approved subject to certain conditions.

NOW, THEREFORE, BE IT RESOLVED by the Council of the City of Modesto as follows:

1. An encroachment permit, revocable upon demand of the City of Modesto, is hereby granted to General Services Administration to permit the construction of a brick planter in the public right of way on 12th Street, southeast of M Street, subject to the following conditions:

(a) Permittee, its successors and assigns, subject to the provisions of a resolution granting an encroachment permit, shall comply with all laws of the City, State of California, and United States of America.

(b) Permittee, its successors and assigns, during the term of this permit shall indemnify and save the City harmless of and from all damages, costs and charges of any kind or character arising out of or relating thereto or in any way connected with the exercise of the rights granted by this permit.

(c) Permittee, its successors and assigns, at its own cost and expense, shall defend any and all law suits, if any, arising out of or in any way connected with the exercise of the rights granted by this permit.

2. The City Clerk shall furnish Permittee with a copy of this resolution. Permittee shall have twenty (20) days from and after the adoption of this resolution within which to file written acceptance of this permit and no right shall be conferred hereby until said acceptance is filed.

The foregoing resolution was introduced at a regular meeting of the Council of the City of Modesto held on the 21st day of August, 1972, by Councilman Elliott who moved its adoption, which motion being duly seconded by Councilman Dunlap, was upon roll call carried and the resolution adopted by the following vote:

AYES: Councilmen: Dunlap, Elliott, Newton, Smith, Mayor Davies

NOES: Councilmen: None

ABSENT: Councilmen: Dixon, Simon

ATTEST:

  
W. T. CHYNOWETH, City Clerk

MODESTO CITY COUNCIL  
RESOLUTION NO. 72-955

A RESOLUTION AMENDING RESOLUTION NO. 71-448  
TO APPROVE AN AMENDMENT TO THE DEVELOPMENT  
PLAN FOR PLANNED-DEVELOPMENT ZONE, P-D (88).  
(DR. ZANE GARD)

WHEREAS, a verified application for an amendment to Planned Development Zone, P-D (88) was filed by Central Cal Enterprises on June 15, 1972, to amend P-D (88) to permit one swimming pool on the north side of Kruger Drive between the second and third 4-plex apartment building east from Granada Way as a permitted use in said P-D (88), and

WHEREAS, after a public hearing held on July 5, 1972, it was found and determined by the Planning Commission that the proposed amendment is required by public necessity, convenience, and general welfare because a swimming pool is a desirable amenity to be included in the P-D (88) apartment complex and would have no adverse effect on neighboring properties, and

WHEREAS, after a public hearing held on July 24, 1972, and further consideration on August 7, 1972, and August 21, 1972, the Council found and determined that the application of Central Cal Enterprises for the addition of a swimming pool as a permitted use should be granted as consonant with public necessity, convenience and general welfare for the reason set forth above, and

WHEREAS, the Council has introduced Ordinance No. 1221 -C. S. on August 21, 1972, amending Ordinance No. 1112-C. S. to permit the addition of a swimming pool as a permitted use in Planned-Development Zone, P-D (88), and

WHEREAS, the Council of the City of Modesto adopted Resolution No. 71-448 on May 17, 1971, entitled "A Resolution Approving a Development Plan for Planned-Development Zone, P-D (88) (Dr. Zane Gard)", which resolution in Section 1 thereof approved the development plan for Planned-Development Zone, P-D (88), subject to certain conditions, and

WHEREAS, it is necessary to amend Section 1 of said Resolution No. 71-448 to approve a new development plan for Planned-Development Zone, P-D (88) incorporating all of the changes made to P-D (88), including the addition of the swimming pool hereinabove referred to, and to add a condition thereto.

NOW, THEREFORE, BE IT RESOLVED by the Council of the City of Modesto that Section 1 of Resolution No. 71-448 is hereby amended to read as follows:

"SECTION 1. DEVELOPMENT PLAN. The development plan for Planned-Development Zone, P-D (88), is hereby approved in accordance with the plan titled "Central-Cal Enterprises" approved by the Planning Commission on July 5, 1972, as amended in red on its face and on file in the office of the Planning Director, subject to the following conditions:

1. That all development shall be in accordance with the plan titled "Central-Cal Enterprises", dated July 5, 1972, as amended in red on its face and on file in the office of the Planning Director.
2. That all parking and driveway areas be improved in accordance with the provisions of Section 10-2.1805 and Section 10-2.1807 of the Municipal Code. The drainage facilities for the parking area shall be approved by the Director of Public Works.
3. That prior to the issuance of a building permit, the developer shall dedicate and construct all necessary street improvements including but not limited to concrete curb, gutter and sidewalk, matching street pavement, street lights, and street trees, to City of Modesto Subdivision Standards.
4. That the development shall be connected to City of Modesto water and sewer service.
5. That prior to the issuance of a building permit, a landscaping and irrigation plan shall be submitted by the applicant for approval by both the Planning Director and the Director of Parks and Recreation. The landscaping and irrigation system shall be installed and maintained in accordance with the approved landscaping and irrigation plan. Irrigation shall be by underground sprinkler system.
6. That all landscaping, fences, and walls shall be maintained and the premises shall be kept free of trash and other debris.
7. That any signs on the premises shall conform to the sign requirements as specified in the R-2 Zone.
8. The developer shall submit street improvement plans, prepared by a registered Civil Engineer, to the Public Works Department for approval by the City Engineer.
9. That prior to the issuance of a building permit, the developer shall pay to the City of Modesto, the cost of planting 19 street trees at the prevailing rate.
10. That all required street dedication shall be made and public improvements shall be installed or security posted prior to the issuance of a building permit.
11. That prior to the issuance of a building permit a cash deposit, savings and loan certificate, surety bond or other instrument of credit in the amount to be determined by the City Engineer, may be filed with the City Clerk to guarantee installation of public improvements by July 1, 1974, or prior to occupancy, whichever occurs first.

12. That the air conditioning units for all dwelling units be located within the courtyard areas not closer than 15 feet to any property line.
13. That the seven (7') foot decorative masonry wall shown on the plan titled "Central-Cal Enterprises", approved by the Planning Commission on July 5, 1972, as amended in red on its face and on file in the office of the Planning Director, along the northerly and easterly boundaries of the P-D (88) premises, from Granada Way to Kruger Drive, be constructed prior to the issuance of a building permit for the swimming pool authorized by Ordinance No. 1221-C.S. and prior to the issuance of a building permit for any additional dwelling units for that portion of P-D (88) located north of Kruger Drive."

BE IT FURTHER RESOLVED that this resolution shall not become effective unless and until Ordinance No. 1221 - C. S. becomes effective.

The foregoing resolution was introduced at a regular meeting of the Council of the City of Modesto held on the 21st day of August, 1972, by Councilman Elliott, who moved its adoption, which motion being duly seconded by Councilman Dunlap, was upon roll call carried and the resolution adopted by the following vote:

AYES: Councilmen: Dunlap, Elliott, Newton, Simon, Mayor Davies

NOES: Councilmen: None

ABSENT: Councilmen: Dixon, Smith

ATTEST: W. T. Chynoweth  
W. T. CHYNOWETH, City Clerk

(SEAL)

APPROVED AS TO FORM:

By ELWYN L. JOHNSON, City Attorney

MODESTO CITY COUNCIL  
RESOLUTION NO. 72-956

A RESOLUTION DETERMINING THAT THE PUBLIC INTEREST AND CONVENIENCE REQUIRE THAT AN AREA BE ANNEXED TO THE MODESTO MUNICIPAL SEWER DISTRICT NO. 1; SETTING FORTH A GENERAL DESCRIPTION OF THE AREA PROPOSED TO BE ANNEXED TO THE DISTRICT; AND NAMING A TIME AND PLACE FOR HEARING ON THE ANNEXATION OF SAID TERRITORY TO SAID DISTRICT AND PROVIDING FOR NOTICE THEREOF. (CONANT NO. 1 ADDITION)

WHEREAS, there has been annexed to the City of Modesto on July 24, 1972, certain territory known as \_\_\_\_\_  
Conant No. 1 Addition, and

WHEREAS, the inclusion of the area contained in \_\_\_\_\_  
Conant No. 1 Addition to the Modesto Municipal Sewer District No. 1 of the City of Modesto is required by the public interest and convenience,

NOW, THEREFORE, BE IT RESOLVED by the Council of the City of Modesto as follows:

SECTION 1. The public interest and convenience require that that certain area annexed to the City of Modesto and known as \_\_\_\_\_  
Conant No. 1 Addition (herein called the area proposed to be annexed) be annexed to the Modesto Municipal Sewer District No. 1 (herein called the "district") under the Municipal Sewer and Water Facilities Law of 1911 (California Health and Safety Code Sections 4600, et seq., herein called the "Law") pursuant to Article 6 of the Law.

SECTION 2. A general description of the boundaries of the area proposed to be annexed to the district is attached hereto and made a part hereof as though set forth in full herein.

SECTION 3. The area proposed to be annexed to the Modesto Municipal Sewer District No. 1 is hereby designated as Modesto Municipal Sewer District No. 1 Annexation No. 97.

SECTION 4. The Council hereby declares that the area proposed to be annexed to the district will be benefited by such annexation.

SECTION 5. Tuesday, October 10, 1972, at the hour of 7:35 P.M., is hereby named as the time and the City

Council Chambers, City Hall, 801 11th Street, Modesto, California, is hereby named as the place for the hearing by the Council of the City of objections by any person interested in the annexation of the territory proposed to be annexed. On said day fixed for the hearing, or any day to which the hearing is continued, the Council shall hear and consider all written and oral objections presented to the annexation of the territory proposed to be annexed. At the hearing the Council may exclude from the territory proposed to be annexed any area that in its opinion would not be benefited by inclusion within the Modesto Municipal Sewer District No. 1. The Council will not modify the boundaries of the territory proposed to be annexed so as to exclude from it any land which would in the judgment of the Council be benefited by inclusion within the Modesto Municipal Sewer District No. 1, nor will the Council include in the territory proposed to be annexed any lands which will not in its judgment be so benefited. Upon the final hearing, and after making all necessary and proper changes (if any) in the boundaries of the territory proposed to be annexed, the Council may, by resolution passed by a vote of two-thirds (2/3) of all of its members, annex the territory designated as Modesto Municipal Sewer District No. 1 Annexation No. 97.

SECTION 6. The City Clerk is hereby directed, upon the adoption of this resolution, to cause this resolution, together with the names of the members of the Council voting for and against it, to be published once a week for at least two (2) weeks before the day fixed for the hearing in The Modesto Bee, a newspaper of general circulation printed and published in the City. The first of said publications shall be not more than sixty (60) nor less than thirty (30) days prior to the date fixed for the hearing. The City Clerk is hereby further directed to cause copies of this resolution to be posted in three (3) public places within the area proposed to be annexed, which said public places are hereby fixed and determined by the Council as follows:

- (1) On the North side of West Rumble Road at Conant Avenue.
- (2) On Standiford Avenue at the Northwestern corner of the Addition.
- (3) On Standiford Avenue at the Northeastern corner of the Addition.

Said posting shall be made not earlier than the sixtieth (60th) nor later than the thirtieth (30th) day prior to the date fixed for the hearing. Not earlier than sixty (60) nor later than thirty (30) days prior to the hearing a copy of this resolution, together with a map showing the boundary lines of the territory proposed to be annexed, shall be mailed postage prepaid:

(1) to each person to whom land in the area proposed to be annexed is assessed either (a) as such owner as shown on the last equalized county assessment roll of the County, at his address as shown upon said roll, or in the case of any real property assessed for purposes of general taxation by the State Board of Equalization then to the owner of such property as shown on the last roll of the State Board of Equalization transmitted to the County Auditor of the County at his address as shown upon such roll, or (b) as such owner is otherwise known to the City Clerk at his address as known to the City Clerk (and the City Clerk shall make diligent efforts to ascertain the names and addresses of all persons owning land in the area proposed to be annexed as of a date not more than thirty (30) days prior to the date of the hearing, including inspection by or for him of said last equalized county assessment roll, said roll of said State Board of Equalization, the County Assessor's records, the County Recorder's records, and inquiry at other sources); and

(2) to each person who has any interest in any land in the area proposed to be annexed whose name and address and a designation of the land in which he is interested is on file in the office of the City Clerk.

Any error, omission or mistake in any such mailing or any failure of any person to receive any such printed copy of this

resolution (and such map) shall not invalidate the proceedings hereby initiated. Said publication, posting and mailing shall constitute notice of the hearing and no other notice of the hearing need be given.

SECTION 7. This resolution is adopted, and all proceedings for the annexation of the territory proposed to be annexed and designated as Modesto Municipal Sewer District No. 1 Annexation No. 97, shall be taken pursuant to the Law.

The foregoing resolution was introduced at a regular meeting of the Council of the City of Modesto held on the 21st day of August, 1972, by Councilman Smith, who moved its adoption, which motion being duly seconded by Councilman Dunlap, was upon roll call carried and the resolution adopted by the following vote:

AYES: Councilmen: Dunlap, Elliott, Newton, Smith, Mayor Davies

NOES: Councilmen: None

ABSENT: Councilmen: Dixon, Simon

ATTEST: W. T. Chynoweth  
W. T. CHYNOWETH, City Clerk

(SEAL)

APPROVED AS TO FORM:

By Elwyn L. Johnson  
ELWYN L. JOHNSON, City Attorney

APPROVED AS TO DESCRIPTION:

By RC Mergal  
Public Wkrks Department

J.L.C.  
8-17-72

## CONANT NO. 1 ADDITION

All that real property in the State of California, County of Stanislaus, in the South half of Section 12, Township 3 South, Range 8 East, Mount Diablo Base and Meridian, being a portion of Lots 2, 3, and 11 of the McKINNEY COLONY Map, as per map filed November 21, 1903, in Volume 1 of Maps, Page 57, Stanislaus County Records, described as follows:

Beginning at a point on the existing City Limits as established by a Northwestern corner of the PRESCOTT NO. 2 ADDITION (231), as per description filed May 16, 1969, as Instrument 17227, Stanislaus County Records, said point also being the intersection of the center lines of two 40.00 foot public roads known as Conant Avenue and West Rumble Road; thence along the existing City Limits on the Northern boundary of ADDITION (231), which is also the center line of said West Rumble Road, North  $89^{\circ} 21' 30''$  East, 1247.86 feet, to a Northwestern corner of ADDITION (231), thence continuing along the existing City Limits on a Western boundary of ADDITION (231), North  $0^{\circ} 16' 20''$  West, 1486.38 feet, to the most Northwestern corner of ADDITION (231), said corner being on the Southern line of a 110.00 foot HETCH HETCHY AQUEDUCT right of way; thence leaving the existing City Limits, North  $0^{\circ} 16' 20''$  West, 664.54 feet, to the Southern line of a 100.00 foot Modesto Irrigation District Lateral No. 7 right of way; thence North  $50^{\circ} 10' 40''$  West, 100.00 feet, to the Northern line of said Modesto Irrigation District right of way; thence along said Northern line, South  $39^{\circ} 49' 20''$  West, 255.70 feet, to the Southwestern corner of Parcel C as per Map filed October 3, 1966, in Book 2 of Parcel Maps, Page 70, Stanislaus County Records; thence along the Western line of Parcel C and its Northerly extension, North  $0^{\circ} 37' 30''$  West, 619.25 feet, to the center line of an original 40.00 foot public road known as Standiford Avenue, said center line also being a quarter section line; thence along said quarter section line, South  $89^{\circ} 22' 30''$  West, 1022.07 feet to the interior quarter corner of Section 12; thence continuing along the quarter section line, South  $89^{\circ} 22' 30''$  West, 1326.88 feet, to the Northwestern corner of Lot 3 of the McKINNEY COLONY; thence along the Western line of said Lot 3 and its Southerly extension, South  $0^{\circ} 14' 15''$  East, 1375.08 feet, to the Southern line of 100.00 foot Modesto Irrigation District Lateral No. 7 right of way; thence along said Southern line, North  $85^{\circ} 54' 00''$  East, 1350.33 feet; thence South  $0^{\circ} 15' 17''$  East, 1347.6 feet, to the point of beginning, containing 114.075 Acres, more or less.

CLERK'S CERTIFICATE

I, W. T. CHYNOWETH, City Clerk of the City of Modesto, California, do hereby certify as follows:

The foregoing is a full, true and correct copy of a resolution duly adopted by at least a two-thirds (2/3) vote of all members of the Council at a regular meeting of said Council duly and regularly and legally called and held on due notice on August 21, 1972, of which meeting all of the members of said Council had due notice, and at which two-thirds (2/3) thereof were present and acting:

At said meeting said resolution was introduced upon motion of Councilman Smith, seconded by Councilman Dunlap, and adopted by the following vote:

AYES: Councilmen: Dunlap, Elliott, Newton, Smith, Mayor Davies

NOES: Councilmen: None

ABSENT: Councilmen: Dixon, Simon

I have carefully compared the same with the original minutes of said meeting on file and of record in my office and the foregoing is a full, true and correct copy of the original resolution adopted at said meeting and entered in said minutes; and

Said resolution has not been amended, modified or rescinded since the date of its adoption and the same is now in full force and effect.

DATED: August 22, 1972

---

City Clerk of the City of Modesto,  
California

(SEAL)

MODESTO CITY COUNCIL  
RESOLUTION NO. 72-957

A RESOLUTION DETERMINING THAT THE PUBLIC INTEREST AND CONVENIENCE REQUIRE THAT AN AREA BE ANNEXED TO THE MODESTO MUNICIPAL SEWER DISTRICT NO. 1; SETTING FORTH A GENERAL DESCRIPTION OF THE AREA PROPOSED TO BE ANNEXED TO THE DISTRICT; AND NAMING A TIME AND PLACE FOR HEARING ON THE ANNEXATION OF SAID TERRITORY TO SAID DISTRICT AND PROVIDING FOR NOTICE THEREOF. ( ROSE ACRES NO. 5 ADDITION)

WHEREAS, there has been annexed to the City of Modesto on August 8, 1972, certain territory known as Rose Acres No. 5 Addition, and

WHEREAS, the inclusion of the area contained in Rose Acres No. 5 Addition to the Modesto Municipal Sewer District No. 1 of the City of Modesto is required by the public interest and convenience,

NOW, THEREFORE, BE IT RESOLVED by the Council of the City of Modesto as follows:

SECTION 1. The public interest and convenience require that that certain area annexed to the City of Modesto and known as Rose Acres No. 5 Addition (herein called the area proposed to be annexed) be annexed to the Modesto Municipal Sewer District No. 1 (herein called the "district") under the Municipal Sewer and Water Facilities Law of 1911 (California Health and Safety Code Sections 4600, et seq., herein called the "Law") pursuant to Article 6 of the Law.

SECTION 2. A general description of the boundaries of the area proposed to be annexed to the district is attached hereto and made a part hereof as though set forth in full herein.

SECTION 3. The area proposed to be annexed to the Modesto Municipal Sewer District No. 1 is hereby designated as Modesto Municipal Sewer District No. 1 Annexation No. 98.

SECTION 4. The Council hereby declares that the area proposed to be annexed to the district will be benefited by such annexation.

SECTION 5. Tuesday, October 10, 1972, at the hour of 7:40 P.M., is hereby named as the time and the City

Council Chambers, City Hall, 801 11th Street, Modesto, California, is hereby named as the place for the hearing by the Council of the City of objections by any person interested in the annexation of the territory proposed to be annexed. On said day fixed for the hearing, or any day to which the hearing is continued, the Council shall hear and consider all written and oral objections presented to the annexation of the territory proposed to be annexed. At the hearing the Council may exclude from the territory proposed to be annexed any area that in its opinion would not be benefited by inclusion within the Modesto Municipal Sewer District No. 1. The Council will not modify the boundaries of the territory proposed to be annexed so as to exclude from it any land which would in the judgment of the Council be benefited by inclusion within the Modesto Municipal Sewer District No. 1, nor will the Council include in the territory proposed to be annexed any lands which will not in its judgment be so benefited. Upon the final hearing, and after making all necessary and proper changes (if any) in the boundaries of the territory proposed to be annexed, the Council may, by resolution passed by a vote of two-thirds (2/3) of all of its members, annex the territory designated as Modesto Municipal Sewer District No. 1 Annexation No. 98.

SECTION 6. The City Clerk is hereby directed, upon the adoption of this resolution, to cause this resolution, together with the names of the members of the Council voting for and against it, to be published once a week for at least two (2) weeks before the day fixed for the hearing in The Modesto Bee, a newspaper of general circulation printed and published in the City. The first of said publications shall be not more than sixty (60) nor less than thirty (30) days prior to the date fixed for the hearing. The City Clerk is hereby further directed to cause copies of this resolution to be posted in three (3) public places within the area proposed to be annexed, which said public places are hereby fixed and determined by the Council as follows:

- (1) On East Briggsmore Avenue 1310 feet West of Rose Avenue.
- (2) At the Northwestern corner of East Briggsmore Avenue and Rose Avenue.
- (3) On Rose Avenue 120 feet South of Celeste Drive.

Said posting shall be made not earlier than the sixtieth (60th) nor later than the thirtieth (30th) day prior to the date fixed for the hearing. Not earlier than sixty (60) nor later than thirty (30) days prior to the hearing a copy of this resolution, together with a map showing the boundary lines of the territory proposed to be annexed, shall be mailed postage prepaid:

(1) to each person to whom land in the area proposed to be annexed is assessed either (a) as such owner as shown on the last equalized county assessment roll of the County, at his address as shown upon said roll, or in the case of any real property assessed for purposes of general taxation by the State Board of Equalization then to the owner of such property as shown on the last roll of the State Board of Equalization transmitted to the County Auditor of the County at his address as shown upon such roll, or (b) as such owner is otherwise known to the City Clerk at his address as known to the City Clerk (and the City Clerk shall make diligent efforts to ascertain the names and addresses of all persons owning land in the area proposed to be annexed as of a date not more than thirty (30) days prior to the date of the hearing, including inspection by or for him of said last equalized county assessment roll, said roll of said State Board of Equalization, the County Assessor's records, the County Recorder's records, and inquiry at other sources); and

(2) to each person who has any interest in any land in the area proposed to be annexed whose name and address and a designation of the land in which he is interested is on file in the office of the City Clerk.

Any error, omission or mistake in any such mailing or any failure of any person to receive any such printed copy of this

resolution (and such map) shall not invalidate the proceedings hereby initiated. Said publication, posting and mailing shall constitute notice of the hearing and no other notice of the hearing need be given.

SECTION 7. This resolution is adopted, and all proceedings for the annexation of the territory proposed to be annexed and designated as Modesto Municipal Sewer District No. 1 Annexation No. 98, shall be taken pursuant to the Law.

The foregoing resolution was introduced at a regular meeting of the Council of the City of Modesto held on the 21st day of August, 1972, by Councilman Smith, who moved its adoption, which motion being duly seconded by Councilman Dunlap, was upon roll call carried and the resolution adopted by the following vote:

AYES: Councilmen: Dunlap, Elliott, Newton, Smith, Mayor Davies

NOES: Councilmen: None

ABSENT: Councilmen: Dixon, Simon

ATTEST: W. T. Chynoweth  
W. T. CHYNOWETH, City Clerk

(SEAL)

APPROVED AS TO FORM:

BY Elwyn L. Johnson  
ELWYN L. JOHNSON, City Attorney

APPROVED AS TO DESCRIPTION:

BY RC Mangnell  
Public Works Department

J.L.C.  
8-17-72

## ROSE ACRES NO. 5 ADDITION

All that real property in the State of California, County of Stanislaus, being a portion of the Southwest quarter of Section 15, Township 3 South, Range 9 East, Mount Diablo Base and Meridian, described as follows:

Beginning at a point on the existing City Limits as established by the Southwest corner of the ROSE ACRES ADDITION (181) as per description filed September 27, 1965, as Instrument 37370 and the Northwest corner of the ROSE ACRES NO. 4 ADDITION (230) as per description filed May 2, 1969, as Instrument 15074, Stanislaus County Records, said point being on the center line of a 40.00 foot public Road known as Rose Avenue; thence along the existing City Limits on the Western boundary of said ADDITION (230), South  $00^{\circ} 52' 00''$  East, 582.88 feet, to the Northern line of the Modesto Irrigation District Lateral Number 3 Right of Way; thence leaving the existing City Limits and along said Northern line, South  $89^{\circ} 56' 05''$  West, 1311.55 feet, to a point on the Eastern boundary of the MEMORIAL HOSPITAL NORTH ADDITION (261) as per description filed November 4, 1970, as Instrument 36348, Stanislaus County Records; thence along said Eastern Boundary, North  $00^{\circ} 52' 30''$  West, 1239.98 feet, to the Southeast corner of SHERWOOD MEDOWS NO. 2 ADDITION (178), as per description filed June 13, 1965, as Instrument 27284, Stanislaus County Records; thence along the Eastern boundary of said ADDITION (178), North  $00^{\circ} 52' 30''$  West, 491.98 feet, to a Southern boundary of ROSE ACRES ADDITION (181); thence along said Southern boundary, on a curve, the center of which bears South  $08^{\circ} 02' 59''$  East, and is concave to the South, having a Radius of 1870.00 feet, a Central Angle of  $21^{\circ} 19' 59''$  and an Arc Length of 696.26 feet; thence on a reverse curve concave to the North, having a Radius of 2130.00 feet, a Central Angle of  $14^{\circ} 09' 00''$ , and an Arc Length of 526.03 feet; thence North  $89^{\circ} 08' 00''$  East, 100.00 feet, to a Western line of ROSE ACRES ADDITION (181); thence along said Western line, South  $00^{\circ} 52' 00''$  East, 1060.74 feet, to the point of beginning, containing 51.169 Acres, more or less.

CLERK'S CERTIFICATE

I, W. T. CHYNOWETH, City Clerk of the City of Modesto, California, do hereby certify as follows:

The foregoing is a full, true and correct copy of a resolution duly adopted by at least a two-thirds (2/3) vote of all members of the Council at a regular meeting of said Council duly and regularly and legally called and held on due notice on August 21, 1972, of which meeting all of the members of said Council had due notice, and at which two-thirds (2/3) thereof were present and acting:

At said meeting said resolution was introduced upon motion of Councilman Smith, seconded by Councilman Dunlap, and adopted by the following vote:

AYES: Councilmen: Dunlap, Elliott, Newton, Smith, Mayor Davies


NOES: Councilmen: None

ABSENT: Councilmen: Dixon, Simon

I have carefully compared the same with the original minutes of said meeting on file and of record in my office and the foregoing is a full, true and correct copy of the original resolution adopted at said meeting and entered in said minutes; and

Said resolution has not been amended, modified or rescinded since the date of its adoption and the same is now in full force and effect.

DATED: August 22, 1972

  
\_\_\_\_\_  
City Clerk of the City of Modesto,  
California

(SEAL)

MODESTO CITY COUNCIL  
RESOLUTION NO. 72- 958

A RESOLUTION AMENDING SECTION 5 AND SECTION 7 OF RESOLUTION NO. 72-800 ENTITLED "A RESOLUTION ESTABLISHING A DEFERRED COMPENSATION PLAN FOR THE EMPLOYEES OF THE CITY OF MODESTO".

BE IT RESOLVED by the Council of the City of Modesto that Section 5 and Section 7 of Resolution No. 72-800 entitled "A Resolution Establishing A Deferred Compensation Plan For The Employees Of The City Of Modesto" be amended to read as follows:

SECTION 5. Charles V. Bird, Howard Neyens and John R. Doxey are hereby appointed as the Deferred Compensation Plan Committee (hereinafter called the "Committee"), to administer the Plan established hereby. Charles V. Bird shall be Chairman of said Committee and any two of its members are hereby authorized to act on behalf of said Committee. Said Committee shall have such powers and duties as may be given to it by this resolution or as may be necessary in order to carry out the provisions of agreements with depositaries entered into from time to time by the city, and such further powers and duties as may be delegated to it from time to time by this Council.

SECTION 7. The City Clerk is hereby authorized and directed to certify to depositaries, and such other persons, firms or organizations with whom the city may have entered into contracts regarding the plan established hereby, the names of Charles V. Bird, Howard Neyens and John R. Doxey as the members of the Deferred Compensation Plan Committee.

The foregoing resolution was introduced at a regular meeting of the Council of the City of Modesto held on the 21st day of August, 1972, by Councilman Smith, who moved its adoption, which motion being duly seconded by Councilman Dunlap, was upon roll call carried and the resolution adopted by the following vote:

AYES: Councilmen: Dunlap, Elliott, Newton, Smith, Mayor Davies

NOES: Councilmen: None

ABSENT: Councilmen: Dixon, Simon

ATTEST: W. T. Chynoweth  
W. T. CHYNOWETH, City Clerk

(SEAL)

APPROVED AS TO FORM:

By Elwyn L. Johnson  
ELWYN L. JOHNSON, City Attorney

MODESTO CITY COUNCIL  
RESOLUTION NO. 72-959

A RESOLUTION ESTABLISHING MUNICIPAL OFF-STREET PARKING LOTS IN THE CITY OF MODESTO, PROVIDING FOR CONTROL THEREON, AND RESCINDING RESOLUTION NO. 72-52.

BE IT RESOLVED by the Council of the City of Modesto as follows:

SECTION 1. PARKING METER LOTS. (a) The following municipal off-street parking lots shall be controlled by parking meters:

- |             |  |
|-------------|--|
| (1) PML-1   | 11th and G Street parking lot<br>(PM-5 Zone)                                 |
| (2) PML-3   | 12th and I Street parking lot (southeast corner)<br>(PM-9 Zone)              |
| (3) PML-4b  | 11th Street between H and I Streets (lower level)<br>parking lot (PM-7 Zone) |
| (4) PML-11  | 10th and H Street parking lot<br>(PM-8 Zone)                                 |
| (5) PML-12  | 9th Street between J and K Street parking lot<br>(PM-2 Zone)                 |
| (6) PML-21  | 11th and K Street parking lot<br>(PM-11 Zone)                                |
| (7) PML-24  | 9th and J Street parking lot<br>(PM-2 Zone)                                  |
| (8) PML-25  | 9th and I Street parking lot (Claremont Hotel<br>Property) (PM-2 Zone)       |
| (9) PML-26  | East side of 10th Street between K and L Streets<br>(PM-2 Zone)              |
| (10) PML-27 | Southern Pacific Depot between I and K Streets<br>(PM-4 Zone)                |
| (11) PML-28 | 11th Street between I and J Street parking lot<br>(PM-2 Zone)                |
| (12) PML-30 | 12th Street between J and K Streets<br>(PM-3 Zone)                           |
| (13) PML-32 | 10th Street between J and K Street parking lot<br>(PM-2 Zone)                |

(b) The municipal off-street parking lots which are controlled by meters are shown on the Parking Meter Zoning Map adopted by Section 3-2.1501 of the Modesto Municipal Code. The time limits and rates of fees for parking in said parking meter zones are as set forth in Section 3-2.1504 of said Code.

SECTION 2. ATTENDANT LOTS. (a) The following municipal off-street parking lots are hereby established as attendant lots:

- (1) PAL-2 9th Street between I and J Street parking lot
- (2) PAL-4a 11th Street between H and I Street (street level) parking lot
- (3) PAL-17 Bank of California parking lot at 12th and J Streets
- (4) PAL-18 Seely Tower parking lot at 12th and J Streets
- (5) PAL-22 Sears parking lot, 11th Street between K and L Streets

(b) Vehicular parking on said municipal off-street parking lots shall be controlled and regulated by parking attendants as follows:

- (1) PAL-2 and PAL-18

From 9:00 A. M. to 9:00 P. M. , Monday through Saturday

- (2) PAL-4a

From 8:00 A. M. to 9:00 P. M. , Monday through Saturday

- (3) PAL-17

From 9:00 A. M. to 9:00 P. M. on Saturdays and bank holidays only. Attendant parking may be used on any such additional special occasions as may be deemed appropriate by the City Manager

- (4) PAL-22

From 9:00 A. M. to 6:00 P. M. on Tuesdays, Wednesdays and Saturdays, and from 9:00 A. M. to 9:00 P. M. on Mondays, Thursdays and Fridays, and on such special days as may be mutually agreed upon by the Director of Parking and Traffic of the City of Modesto and Sears Roebuck and Company

(c) The rate of ten (10¢) cents per hour or fraction thereof, unless validated in accordance with the provisions of Section 3-2.1604 of the Modesto Municipal Code, is hereby established for said attendant parking lots PAL-2, PAL-4a, PAL-17, PAL-18 and PAL-22.

(d) The price for validation stamps to be used with the validation system on attendant parking lots as provided by Section 3-2.1604 of the Modesto Municipal Code shall be fifteen (15¢) cents per stamp.

(e) The rate of five (5¢) cents per hour, or fraction thereof, when validated by the Stanislaus County Clerk for parking by persons serving on trial juries, is hereby established for said attendant parking lot PAL-2.

(f) The Director of Parking and Traffic may designate spaces in attendant parking lots for the free parking of bicycles. When appropriate signs are erected, bicycles may be parked in such areas without charge.

SECTION 3. PARKING TICKET LOTS. (a) The following municipal off-street parking lots shall be controlled by ticket dispensing devices:

- (1) PTL-20                      10th Street between G and H Street parking lot (Old City Hall)
- (2) PTL-23                      10th Street between G and H Street parking lot (Brack-Griffin)

(b) Vehicular parking on said municipal off-street parking lots PTL-20 and PTL-23, shall be controlled by means of ticket dispensing devices from 9:00 A. M. to 4:30 P. M. , Monday through Saturday.

(c) The rate of twenty-five (25¢) cents per day or fraction thereof is hereby established for said parking ticket lots PTL-20 and PTL-23.

SECTION 4. FREE LOTS. The following municipal off-street parking lots shall be free lots:

- (a) PL-10                        8th Street between I and K Streets
- (b) PL-15                        Fire Station parking lot (north side)
- (c) PL-16                        Fire Station parking lot (south side)
- (d) PL-31                        Lincoln School site

SECTION 5. MONTHLY PARKING PASSES. Monthly parking passes may be authorized by the Director of Parking and Traffic on any attendant or metered lot when it does not encroach on the needs of shopper parking. The monthly charges for such passes shall be as follows:

PML-25	9th and I Streets Parking Lot (Claremont Hotel Property)	\$ 5.00
PML-27	Southern Pacific Depot Parking Lot between I and K Streets	\$ 4.00
All other attendant or metered lots		\$10.00

Monthly parking passes may be authorized by the Director of Parking and Traffic on any parking ticket lot. The charge for such passes shall be at the rate of Five and no/100ths (\$5.00) Dollars per month.

SECTION 6. REPEALS. Resolution No. 72-52 adopted by the Council on January 24, 1972, is hereby rescinded.

SECTION 7; EFFECTIVE DATE. This resolution shall apply retroactively on and after August 15, 1972.

The foregoing resolution was introduced at a regular meeting of the Council of the City of Modesto held on the 21st day of August, 1972, by Councilman Smith, who moved its adoption, which motion being

duly seconded by Councilman Dunlap, was upon roll call carried and the resolution adopted by the following vote:

AYES: Councilmen: Dunlap, Elliott, Newton, Smith, Mayor Davies

NOES: Councilmen: None

ABSENT: Councilmen: Dixon, Simon

ATTEST: *W. T. Chynoweth*  
W. T. CHYNOWETH, City Clerk

(SEAL)

APPROVED AS TO FORM:

By *Elwyn L. Johnson*  
ELWYN L. JOHNSON, City Attorney

MODESTO CITY COUNCIL  
RESOLUTION NO. 72-960

A RESOLUTION APPROVING THE FINAL MAP OF THE  
DRY CREEK ESTATES NO. 2 SUBDIVISION  
OF THE CITY OF MODESTO.

WHEREAS, Kirkpatrick Homes, Inc., a corporation,

---

is  
~~was~~ possessed of a tract of land situate in the City of Modesto, County  
of Stanislaus, consisting of 6.51 acres, known as the Dry  
Creek Estates No. 2 Subdivision, and

WHEREAS, a tentative map of said tract was approved by the  
City Planning Commission on the 5th day of October, 1971,  
and

WHEREAS, the final map of said tract has been approved by the  
Secretary of the City Planning Commission, and

WHEREAS, the City Engineer of the City of Modesto has  
certified that the final map of said Dry Creek Estates No. 2  
Subdivision meets all of the provisions of the  
California Subdivision Map Act and the provisions of the Modesto  
Municipal Code relating to subdivisions, and that the map is technically  
correct,

NOW, THEREFORE, BE IT RESOLVED by the Council of the City  
of Modesto that said final map of the Dry Creek Estates No. 2  
Subdivision be approved; that the streets, alleys and  
easements as shown thereon within the boundaries of said tract be  
accepted on behalf of the public for public use; and that the City  
Clerk be authorized to certify the map of said tract on behalf of the  
City of Modesto after the fees in the amount of One Thousand, Five  
Hundred Fifty-Seven and 70/100ths (\$1,557.70) Dollars, as required by  
the Modesto Municipal Code, for checking, copies of maps and recording  
have been paid, and subdividers have furnished improvement securities  
as defined in Section 11612 of the Business and Professions Code of  
the State of California. Said improvement securities shall be in  
forms acceptable to the City Attorney and in the amounts required by

the Agreement hereinafter referred to, and shall secure the obligations set forth in clause (a) and clause (b) of the second sentence of the third paragraph of said Section 11612.

BE IT FURTHER RESOLVED that the Council of the City of Modesto hereby finds that said proposed subdivision, together with the provisions for its design and improvement, is consistent with applicable general and specific plans of the City of Modesto.

BE IT FURTHER RESOLVED that the City Manager and the City Clerk be authorized to execute and attest, respectively, an agreement with subdividers as required by Section 4-4.604 (c) of the Modesto Municipal Code.

The foregoing resolution was introduced at a regular meeting of the Council of the City of Modesto held on the 21st day of August, 1972, by Councilman Smith, who moved its adoption, which motion being duly seconded by Councilman Dunlap, was upon roll call carried and the resolution adopted by the following vote:

AYES: Councilmen: Dunlap, Elliott, Newton, Smith, Mayor Davies  
NOES: Councilmen: None  
ABSENT: Councilmen: Dixon, Simon

ATTEST: W. T. Chynoweth  
W. T. CHYNOWETH, City Clerk

(SEAL)

APPROVED AS TO FORM:

By ELWYN L. JOHNSON, City Attorney

MODESTO CITY COUNCIL  
RESOLUTION NO. 72- 961

A RESOLUTION APPROVING A REPORT BY THE DIRECTOR OF PUBLIC WORKS ENTITLED "REVISED STREETS BUDGET-1972-73 CAPITAL IMPROVEMENT PROGRAM" AND AUTHORIZING ITS SUBMISSION TO SAAG.

WHEREAS, the Director of Public Works has submitted a report dated August 17, 1972, and entitled "Revised Streets Budget - 1972-73 Capital Improvement Program", and

NOW, THEREFORE, BE IT RESOLVED by the Council of the City of Modesto that it hereby approves the report by the Director of Public Works dated August 17, 1972, and entitled "Revised Streets Budget - 1972-73 Capital Improvement Program", a copy of which is on file in the office of the City Clerk.

BE IT FURTHER RESOLVED that the submission of the above approved report to the Stanislaus Area Association of Governments (SAAG) for their approval of the finding of the proposed Transportation Fund, as set forth in the report, is hereby authorized.

The foregoing resolution was introduced at a regular meeting of the Council of the City of Modesto held on the 21st day of August, 1972, by Councilman Smith, who moved its adoption, which motion being duly seconded by Councilman Dunlap, was upon roll call carried and the resolution adopted by the following vote:

AYES: Councilmen: Dunlap, Elliott, Newton, Smith,  
Mayor Davies

NOES: Councilmen: None

ABSENT: Councilmen: Dixon, Simon

ATTEST:

  
W. T. CHYNOWETH, City Clerk

(SEAL)

APPROVED AS TO FORM:

By   
ELWYN L. JOHNSON, City Attorney

MODESTO CITY COUNCIL  
RESOLUTION NO. 72-962

A RESOLUTION APPROVING AGREEMENT BETWEEN THE CITY OF MODESTO AND  
JOHN B. ROCHA, DBA JOHN'S BIKE CENTER, FOR THE SALE OF BICYCLE  
LICENSES

BE IT HEREBY RESOLVED by the Council of the City of Modesto  
that the agreement between the City of Modesto and John B. Rocha,  
dba John's Bike Center  
for the sale of bicycle licenses (Remuneration to the dealer at  
\$.10 for each license sold)  
be, and it is hereby approved.

BE IT FURTHER RESOLVED that the execution of said agreement  
by the designated city officials be authorized.

The foregoing resolution was introduced at a regular meeting  
of the Council of the City of Modesto held on the 21st day of  
August, 1972, by Councilman Smith, who moved its  
adoption, which motion being duly seconded by Councilman Dunlap,  
was upon roll call carried and the resolution adopted by the  
following vote:

AYES: Councilmen: Dunlap, Elliott, Newton, Smith, Mayor Davies  
NOES: Councilmen: None  
ABSENT: Councilmen: Dixon, Simon

ATTEST:

  
W. T. CHYNOWETH, City Clerk

MODESTO CITY COUNCIL  
RESOLUTION NO. 72-963

A RESOLUTION FINDING THAT THE TENTATIVE MAP OF  
BONNIE-LEE ESTATES SUBDIVISION  
IS CONSISTENT WITH APPLICABLE GENERAL AND  
SPECIFIC PLANS OF THE CITY OF MODESTO.

WHEREAS, the Planning Commission of the City of Modesto has by  
Resolution No. 72-109, adopted August 15, 19 72, approved the  
tentative map of Bonnie-Lee Estates Subdivision, and

WHEREAS, the approval by the Planning Commission of the tentative  
map of Bonnie-Lee Estates Subdivision was conditioned  
upon a finding by this Council that said proposed subdivision, together with the pro-  
visions for the subdivision's design and improvement, is consistent with applicable  
general and specific plans of the City of Modesto.

NOW, THEREFORE, BE IT RESOLVED by the Council of the City of  
Modesto that it hereby finds and determines that the proposed \_\_\_\_\_  
Bonnie-Lee Estates Subdivision, together with the provisions  
for its design and improvement, is consistent with applicable general and specific  
plans of the City of Modesto.

The foregoing resolution was introduced at a regular meeting of the  
Council of the City of Modesto held on the 21st day of August, 19 72,  
by Councilman Smith, who moved its adoption, which motion being duly  
seconded by Councilman Dunlap, was upon roll call carried and the  
resolution adopted by the following vote:

AYES: Councilmen: Dunlap, Elliott, Newton, Smith,  
Mayor Davies

NOES: Councilmen: None

ABSENT: Councilmen: Dixon, Simon

ATTEST:

  
W. T. CHYNOWETH, City Clerk

(SEAL)

APPROVED AS TO FORM:

By

  
ELWYN L. JOHNSON, City Attorney

MODESTO CITY COUNCIL  
RESOLUTION NO. 72-964

A RESOLUTION ACCEPTING THE BID OF COLLINS ELECTRICAL CO., INC. FOR CONSTRUCTION OF TRAFFIC SIGNALS AND STREET LIGHTS AT ORANGEBURG AND COFFEE, ORANGEBURG AND CARVER AND TULLY AND RUMBLE

WHEREAS, Resolution No. 72-879 , adopted by the Council of the City of Modesto on July 24, 1972 , approved the plans and specifications for the construction of traffic signals and street lights at Orangeburg and Coffee, Orangeburg and Carver and Tully and Rumble and authorized the calling for bids, and

WHEREAS, the bids received for the construction of traffic signals and street lights at Orangeburg and Coffee, Orangeburg and Carver and Tully & Rumble were opened at 2:00 P.M. on August 22, 1972 and later tabulated by the Director of Parking and / <sup>Traffic</sup> for the consideration of the Council, and

WHEREAS, the Director of Parking and Traffic has recommended that the bid of Collins Electrical Co., Inc. in the amount of \$27,444

be accepted as the lowest responsible bid.

NOW, THEREFORE, BE IT RESOLVED by the Council of the City of Modesto that the bid of Collins Electrical Co., Inc. in the amount of \$27,444

be accepted and the execution of a contract for the completion of the project by the City's designated officials be authorized.

The foregoing resolution was introduced at a regular meeting of the Council of the City of Modesto held on the 28th day of August, 1972 , by Councilman Dunlap , who moved its adoption, which motion being duly seconded by Councilman Elliott , was upon roll call carried and the resolution adopted by the following vote:

AYES: Councilmen: Dunlap, Elliott, Newton, Smith, Mayor Davies

NOES: Councilmen: None

ABSENT: Councilmen: Dixon, Simon

ATTEST:

  
W. T. CHYNOWETH, City Clerk

MODESTO CITY COUNCIL  
RESOLUTION NO. 72-965

A RESOLUTION APPROVING PLANS AND SPECIFICATIONS AND AUTHORIZING CALL  
FOR BIDS FOR RAISING GATE VALVE STANDS IN VARIOUS LOCATIONS

BE IT HEREBY RESOLVED by the Council of the City of Modesto as follows:

SECTION 1. The plans and specifications for raising gate valve stands in various locations

copies of which are on file, are hereby accepted and approved.

SECTION 2. The City Clerk is hereby authorized to call for public competitive sealed bids for the above named project, to be opened in the office of the City Clerk, 801 11th Street, in the City of Modesto, on September 12, 1972 at 10:00 A.M. and the City Clerk is hereby directed to give notice inviting such sealed bids in the time, form, and manner provided by law.

SECTION 3. After the bids are opened, they shall be tabulated and analyzed and a report submitted to the Council at its next regular meeting.

The foregoing resolution was introduced at a regular meeting of the Council of the City of Modesto held on the 28th day of August, 1972, by Councilman Dunlap, who moved its adoption, which motion being duly seconded by Councilman Elliott, was upon roll call carried and the resolution adopted by the following vote:

AYES: Councilmen: Dunlap, Elliott, Newton, Smith, Mayor Davies

NOES: Councilmen: None

ABSENT: Councilmen: Dixon, Simon

ATTEST:

  
W. T. CHYNOWETH, City Clerk

MODESTO CITY COUNCIL  
RESOLUTION NO. 72-966

A RESOLUTION ACCEPTING THE CONSTRUCTION OF WATER LINES IN NORTH HAMPTON NO. 1 AND COFFEE PLAZA NO. 6 (Valley Construction)

WHEREAS, a report has been filed by the Director of Public Works that the construction of Water Lines in North Hampton No. 1 and Coffee Plaza No. 6 has been completed by Valley Construction

in accordance with the contract agreement dated May 22, 1972.

NOW, THEREFORE, BE IT RESOLVED that the construction of Water Lines in North Hampton No. 1 and Coffee Plaza No. 6 be accepted from said contractor, Valley Construction

that notice of completion be filed with the Recorder of Stanislaus County and that payment of amounts due in the amount of \$9,183.20 as provided in the contract, be authorized.

The foregoing resolution was introduced at a regular meeting of the Council of the City of Modesto held on the 28th day of August, 1972, by Councilman Dunlap, who moved its adoption, which motion being duly seconded by Councilman Elliott, was upon roll call carried and the resolution adopted by the following vote:

AYES: Councilmen: Dunlap, Elliott, Newton, Smith, Mayor Davies

NOES: Councilmen: None

ABSENT: Councilmen: Dixon, Simon

ATTEST:

  
W. T. CHYNOWETH, City Clerk

MODESTO CITY COUNCIL  
RESOLUTION NO. 72-967

A RESOLUTION ACCEPTING THE BID OF GEORGE REED, INC. FOR IMPROVEMENT OF MAUD KUMP TERRACE AND CELESTE DRIVE

WHEREAS, Resolution No. 72-904 , adopted by the Council of the City of Modesto on August 7, 1972 , approved the plans and specifications for the improvement of Maud Kump Terrace and Celeste Drive and authorized the calling for bids, and

WHEREAS, the bids received for the improvement of Maud Kump Terrace and Celeste Drive were opened at 10:00 A.M. on August 22, 1972 and later tabulated by the Director of Public Works for the consideration of the Council, and

WHEREAS, the Director of Public Works has recommended that the bid of George Reed, Inc. in the amount of \$16,835.55

be accepted as the lowest responsible bid.

NOW, THEREFORE, BE IT RESOLVED by the Council of the City of Modesto that the bid of George Reed, Inc. in the amount of \$16,835.55

be accepted and the execution of a contract for the completion of the project by the City's designated officials be authorized.

The foregoing resolution was introduced at a regular meeting of the Council of the City of Modesto held on the 28th day of August, 1972, by Councilman Dunlap , who moved its adoption, which motion being duly seconded by Councilman Elliott , was upon roll call carried and the resolution adopted by the following vote:

AYES: Councilmen: Dunlap, Elliott, Newton, Smith, Mayor Davies

NOES: Councilmen: None

ABSENT: Councilmen: Dixon, Simon

ATTEST:

  
W. T. CHYNOWETH, City Clerk

MODESTO CITY COUNCIL  
RESOLUTION NO. 72-968

A RESOLUTION AFFIRMING THE DECISION OF THE BOARD OF ZONING ADJUSTMENT AND THE CHIEF BUILDING OFFICIAL REQUIRING THE DENNY'S RESTAURANT FREE-STANDING IDENTIFICATION SIGN AT 110 MCHENRY AVENUE TO STOP ROTATING MOVEMENT NO LATER THAN JANUARY 1, 1973.

WHEREAS, the sign regulations of the City of Modesto state that the rotating portion of all existing rotating signs in the City of Modesto must be stopped by January 1, 1973, unless stopping the rotating portion "would substantially destroy the utility of the sign", and

WHEREAS, the Chief Building Official as administrator of the sign regulations has determined that stopping the rotation of the Denny's Restaurant sign at 110 McHenry Avenue would not substantially destroy the utility of the sign, and has ordered that the sign stop rotating by January 1, 1973, and

WHEREAS, the owners of Denny's Restaurant at 110 McHenry Avenue have filed an appeal to the Board of Zoning Adjustment, and

WHEREAS, after a field trip and a public hearing on July 27, 1972, the Board of Zoning Adjustment found and determined that stopping the rotation of the Denny's Restaurant sign at 110 McHenry Avenue would not substantially destroy the utility of the sign, and

WHEREAS, the Board of Zoning Adjustment by its Resolution No. 447 adopted on July 27, 1972, found that the decision of the Chief Building Official requiring said sign to stop rotational movement no later than January 1, 1973, should be affirmed, and

WHEREAS, the owners of Denny's Restaurant at 110 McHenry Avenue filed an appeal to this decision with the City Clerk on August 3, 1972, and

WHEREAS, the Council set August 28, 1972, at 7:40 P. M., in the Council Chambers, as the time and place for the public hearing on the appeal, and

WHEREAS, on the basis of the evidence, both oral and documentary taken and introduced at said public hearing, the Council finds and determines that stopping the rotation of the Denny's Restaurant sign at 110 McHenry Avenue would not substantially destroy the utility of the sign and that the decision of the Board of Zoning Adjustment affirming the decision of the Chief Building Official requiring the Denny's Restaurant free-standing identification sign at 110 McHenry Avenue to stop rotating movement no later than January 1, 1973, should be affirmed,

NOW, THEREFORE, BE IT RESOLVED by the Council of the City of Modesto that the decision of the Board of Zoning Adjustment affirming the decision of the Chief Building Official requiring the Denny's Restaurant free-standing identification sign at 110 McHenry Avenue to stop rotating movement no later than January 1, 1973, be, and it is hereby affirmed, and the appeal of the owners of Denny's Restaurant to said decision of the Board of Zoning Adjustment is hereby denied on the basis of the findings set forth above and in the Board of Zoning Adjustment Resolution No. 447, adopted on July 27, 1972.

The foregoing resolution was introduced at a regular meeting of the Council of the City of Modesto held on the 28th day of August, 1972, by Councilman Smith, who moved its adoption, which motion being duly seconded by Councilman Dunlap, was upon roll call carried and the resolution adopted by the following vote:

AYES: Councilmen: Dunlap, Elliott, Newton, Smith, Davies  
NOES: Councilmen: None  
ABSENT: Councilmen: Dixon, Simon

ATTEST: W. T. Chynoweth  
W. T. CHYNOWETH, City Clerk

(SEAL)

APPROVED AS TO FORM:

By Elwyn L. Johnson  
ELWYN L. JOHNSON, City Attorney

MODESTO CITY COUNCIL  
RESOLUTION NO. 72-969

A RESOLUTION APPROVING AGREEMENT BETWEEN THE CITY OF MODESTO AND RIBERA & SUE, LANDSCAPE ARCHITECTS, FOR PREPARATION OF A MASTER PLAN FOR WOODROW NEIGHBORHOOD PARK

BE IT HEREBY RESOLVED by the Council of the City of Modesto that the agreement between the City of Modesto and Ribera & Sue, Landscape Architects for preparation of a master plan for Woodrow Neighborhood Park for a lump sum figure of \$6,300, to be ready by January 22, 1973 be, and it is hereby approved.

BE IT FURTHER RESOLVED that the execution of said agreement by the designated city officials be authorized.

The foregoing resolution was introduced at a regular meeting of the Council of the City of Modesto held on the 28th day of August, 1972, by Councilman Dunlap, who moved its adoption, which motion being duly seconded by Councilman Elliott, was upon roll call carried and the resolution adopted by the following vote:

AYES: Councilmen: Dunlap, Elliott, Newton, Smith, Mayor Davies  
NOES: Councilmen: None  
ABSENT: Councilmen: Dixon, Simon

ATTEST:

  
W. T. CHYNOWETH, City Clerk

MODESTO CITY COUNCIL  
RESOLUTION NO. 72-970

A RESOLUTION APPROVING AGREEMENT BETWEEN THE CITY OF MODESTO AND RIBERA & SUE, LANDSCAPE ARCHITECTS, FOR PREPARATION OF A MASTER PLAN FOR CHRYSLER NEIGHBORHOOD PARK

BE IT HEREBY RESOLVED by the Council of the City of Modesto that the agreement between the City of Modesto and Ribera & Sue, Landscape Architects

for preparation of a master plan for Chrysler Neighborhood Park for a lump sum figure of \$6,930, to be ready by January 22, 1973 be, and it is hereby approved.

BE IT FURTHER RESOLVED that the execution of said agreement by the designated city officials be authorized.

The foregoing resolution was introduced at a regular meeting of the Council of the City of Modesto held on the 28th day of August, 1972, by Councilman Dunlap, who moved its adoption, which motion being duly seconded by Councilman Elliott, was upon roll call carried and the resolution adopted by the following vote:

AYES: Councilmen: Dunlap, Elliott, Newton, Smith, Mayor Davies  
NOES: Councilmen: None  
ABSENT: Councilmen: Dixon, Simon

ATTEST: W. T. Chynoweth  
W. T. CHYNOWETH, City Clerk

MODESTO CITY COUNCIL  
RESOLUTION NO. 72-971

A RESOLUTION APPROVING AGREEMENT BETWEEN THE CITY OF MODESTO AND RIBERA & SUE, LANDSCAPE ARCHITECTS, FOR PREPARATION OF A MASTER PLAN FOR E. LA LOMA NEIGHBORHOOD PARK

BE IT HEREBY RESOLVED by the Council of the City of Modesto that the agreement between the City of Modesto and Ribera & Sue, Landscape Architects for preparation of a master plan for E. La Loma Neighborhood Park for a lump sum figure of \$9,550, to be ready by January 22, 1973 be, and it is hereby approved.

BE IT FURTHER RESOLVED that the execution of said agreement by the designated city officials be authorized.

The foregoing resolution was introduced at a regular meeting of the Council of the City of Modesto held on the 28th day of August, 1972, by Councilman Dunlap, who moved its adoption, which motion being duly seconded by Councilman Elliott, was upon roll call carried and the resolution adopted by the following vote:

AYES: Councilmen: Dunlap, Elliott, Newton, Smith, Mayor Davies  
NOES: Councilmen: None  
ABSENT: Councilmen: Dixon, Simon

ATTEST: W. T. Chynoweth  
W. T. CHYNOWETH, City Clerk

MODESTO CITY COUNCIL  
RESOLUTION NO. 72-972

A RESOLUTION AUTHORIZING TERMINATION OF AGREEMENT WITH MODESTO TOWER, INC. FOR OPERATION OF PARKING LOT ADJACENT TO SEELY TOWER

WHEREAS, the City of Modesto has operated the parking area adjacent to the Seely Tower pursuant to an agreement with Modesto Tower, Inc., dated May 1, 1972, and

WHEREAS, Modesto Tower, Inc. has requested the termination of this agreement.

NOW, THEREFORE, BE IT RESOLVED by the Modesto City Council that the City Manager be authorized to terminate the aforesaid agreement at a time and date mutually satisfactory to both the City of Modesto and Modesto Tower, Inc., but in no event later than October 1, 1972.


The foregoing resolution was introduced at a regular meeting of the Council of the City of Modesto held on the 28th day of August, 1972, by Councilman Dunlap, who moved its adoption, which motion being duly seconded by Councilman Elliott, was upon roll call carried and the resolution adopted by the following vote:

AYES: Councilmen: Dunlap, Elliott, Newton, Smith,  
Mayor Davies

NOES: Councilmen: None

ABSENT: Councilmen: Dixon, Simon

ATTEST:

  
\_\_\_\_\_  
W. T. CHYNOWETH, City Clerk

MODESTO CITY COUNCIL  
RESOLUTION NO. 72-973

A RESOLUTION INSTRUCTING THE SUPERINTENDENT OF STREETS TO GIVE NOTICE RE-QUIRING CONSTRUCTION OF IMPROVEMENTS ALONG CERTAIN STREETS IN THE CITY OF MODESTO

WHEREAS, Chapter 27 of Part 3 of Division 7 of the Streets and High-ways Code of the State of California establishes a procedure pursuant to which the construction of certain improvements may be required.

NOW, THEREFORE, BE IT RESOLVED by the Council of the City of Modesto as follows:

SECTION 1. The Council of the City of Modesto upon its own motion hereby orders the installation of the improvements described in the notices which are attached hereto and incorporated by reference herein.

SECTION 2. The Superintendent of Streets is hereby directed to de-liver, mail and post said notices in the manner specified in Sections 5876 through 5879 of the Streets and Highways Code.

SECTION 3. The 11th day of September, 1972, at 7:35 o'clock P.M. in the Council Chambers, located in the City Hall, 801 Eleventh Street, Modesto, California is set as the time and place where the Council will hear and pass upon objections or protests, if any, which may be raised by any property owner or other interested per-son relating to the proposed work.

SECTION 4. The Superintendent of Streets is hereby authorized to implement the provisions of this resolution in accordance with the pro-cedure contained in Chapter 27, Part 3, Division 7 of the Streets and High-ways Code of the State of California.

The foregoing resolution was introduced at a regular meeting of the Council of the City of Modesto held on the 28th day of August, 1972, by Councilman Dunlap, who moved its adoption, which motion being duly seconded by Councilman Elliott, was upon roll call carried and the resolution adopted by the following vote:

AYES: Councilmen: Dunlap, Elliott, Newton, Smith, Mayor Davies

NOES: Councilmen: None

ABSENT: Councilmen: Dixon, Simon

ATTEST: W. T. Chynoweth  
W. T. CHYNOWETH, City Clerk

- (a) Sidewalk on Princeton Avenue at 901 Princeton Avenue, a portion of Block 814. (Francois C. d'Artenay)
- (b) Sidewalk at 907 Princeton Avenue, a portion of Block 814. (Mavis D. Seeman)
- (c) Sidewalk at 909 Princeton Avenue, a portion of Block 814. (Clay W. Harmon)
- (d) Sidewalk at 917 Princeton Avenue, a portion of Block 814. (Jerry H. Howe)
- (e) Sidewalk at 925 Princeton Avenue, a portion of Block 814. (Luthern Evangelical Church)
- (f) Sidewalk on Princeton Avenue and Mills at 902 Mills Avenue, a portion of Block 814. (Willis H. Roddy)
- (g) Sidewalk on Princeton Avenue at 1001 Princeton Avenue, Lot 1 of Block 820. (Jack Robinson)
- (h) Sidewalk at 1009 Princeton Avenue, Lot 2 of Block 820. (John W. Salter)
- (i) Sidewalk at 1015 Princeton Avenue, Lot 3 of Block 820. (Mary A. Murray)
- (j) Sidewalk at 1023 Princeton Avenue, a portion of Block 820. (Lester R. Johnson)
- (k) Sidewalk at 1031 Princeton Avenue, a portion of Block 820. (Dorothy E. Swan)
- (l) Sidewalk at 1039 Princeton Avenue, a portion of Block 820. (John I. Ward)
- (m) Sidewalk at 1040 Princeton Avenue, Lot 11 of Block 813. (Hsiu-Hwang Ho)
- (n) Sidewalk at 1034 Princeton Avenue, Lot 12 of Block 813. (Fred M. Johnson)
- (o) Sidewalk at 1030 Princeton Avenue, Lot 13 of Block 813. (Ruth Blumenstein)
- (p) Sidewalk at 1024 Princeton Avenue, a portion of Block 813. (Elton J. Simmonds)
- (q) Sidewalk at 1010 Princeton Avenue, a portion of Block 813. (Robert A. Crabb)
- (r) Sidewalk on Princeton Avenue at 1002 Princeton Avenue, a portion of Block 813. (Dorothea M. McVay)
- (s) Sidewalk on Princeton Avenue at 814 Mills, a portion of Block 801-A. (Elinor C. Conway)
- (t) Sidewalk at 916 Princeton Avenue, a portion of Block 801-A. (Robert R. Radcliff)
- (u) Sidewalk at 906 Princeton Avenue, a portion of Block 801-A. (Charles H. McBrain)
- (v) Sidewalk on Princeton Avenue at 823 Columbia Way, Lot 6 of Block 801-A. (Gene E. Johnson)
- (w) Sidewalk on Princeton Avenue at 805 Princeton Avenue, South 65' of Lot 1 of Block 814. (Ellen Thomas)

NOTICE IS HEREBY GIVEN  
TO: NAME Francois C. D'Artenay

ADDRESS 901 Princeton Avenue, Modesto, CA 95350

OWNER OF RECORD OF PROPERTY DESCRIBED AS FOLLOWS:

All that real property in the City of Modesto, County of Stanislaus, State of California, described as follows:

The East 61 feet of Lot 12 and the West 11 feet of Lot 13 of Block 814 of Liberty Park Tract as per map filed July 14, 1941 in Volume 14 of Maps, Page 17, Stanislaus County Records.

(Stanislaus County Assessor's Parcel No. 002-03 114-0921-001)


The Superintendent of Streets of the City of Modesto has been instructed by the City Council of the City of Modesto to notify you to construct or cause to be constructed certain improvements, a description of said improvements, the manner of their construction, and the materials to be used, to be as specified below:

Sidewalk along the street frontage abutting Princeton Avenue on the South side of Block 814 in the City of Modesto, all of said construction to be in accordance with City of Modesto standards.

The City Council will hear and pass upon objections or protests, if any, which may be raised by any property owner or other interested persons at 7:35 p.m. on the 11 day of September, 1972, in the City Council Chambers, located in the City Hall at 801 Eleventh Street, Modesto, California.

If construction is not commenced within sixty (60) days, or if construction is not diligently and without interruption prosecuted to completion, the Superintendent of Streets shall cause the construction to be done and the cost of the same shall be a lien on the property.

Dated this 29 day of August, 1972.

  
\_\_\_\_\_  
ROSS CAMPBELL  
Superintendent of Streets  
City of Modesto

NOTICE IS HEREBY GIVEN:

TO: NAME Mavis D. Seeman

ADDRESS 907 Princeton Avenue, Modesto, CA 95350

OWNER OF RECORD OF PROPERTY DESCRIBED AS FOLLOWS:

All that real property in the City of Modesto, County of Stanislaus, State of California, described as follows:

The East 55 feet of Lot 11 and West 5 feet of Lot 12 of Block 814 of Liberty Park Tract as per map filed July, 1941 in Volume 14 of Maps, Page 17, Stanislaus County Records.

(Stanislaus County Assessor's Parcel No. 002-03 114-0922-001)


The Superintendent of Streets of the City of Modesto has been instructed by the City Council of the City of Modesto to notify you to construct or cause to be constructed certain improvements, a description of said improvements, the manner of their construction, and the materials to be used, to be as specified below:

Sidewalk along the street frontage abutting Princeton Avenue on the South side of Block 814 in the City of Modesto, all of said construction to be in accordance with City of Modesto standards.

The City Council will hear and pass upon objections or protests, if any, which may be raised by any property owner or other interested persons at 7:35 p.m. on the 11 day of September, 1972, in the City Council Chambers, located in the City Hall at 801 Eleventh Street, Modesto, California.

If construction is not commenced within sixty (60) days, or if construction is not diligently and without interruption prosecuted to completion, the Superintendent of Streets shall cause the construction to be done and the cost of the same shall be a lien on the property.

Dated this 29 day of August, 1972.

  
\_\_\_\_\_  
ROSS CAMPBELL  
Superintendent of Streets  
City of Modesto

NOTICE IS HEREBY GIVEN:

TO: NAME Clay W. Harmon

ADDRESS P.O. Box 3966, Modesto, CA 95352

OWNER OF RECORD OF PROPERTY DESCRIBED AS FOLLOWS:

All that real property in the City of Modesto, County of Stanislaus, State of California, described as follows:

The East 62 feet of Lot 10 and the West 11 feet of Lot 11 of Block 814 of Liberty Park Tract as per map filed July 14, 1941 in Volume 14 of Maps, Page 17, Stanislaus County Records.

(Stanislaus County Assessor's Parcel No. 002-03 114-0923-001)


The Superintendent of Streets of the City of Modesto has been instructed by the City Council of the City of Modesto to notify you to construct or cause to be constructed certain improvements, a description of said improvements, the manner of their construction, and the materials to be used, to be as specified below:

Sidewalk along the street frontage abutting Princeton Avenue on the South side of Block 814 in the City of Modesto, all of said construction to be in accordance with City of Modesto standards.

The City Council will hear and pass upon objections or protests, if any, which may be raised by any property owner or other interested persons at 7:35 p.m. on the 11 day of September, 1972, in the City Council Chambers, located in the City Hall at 801 Eleventh Street, Modesto, California.

If construction is not commenced within sixty (60) days, or if construction is not diligently and without interruption prosecuted to completion, the Superintendent of Streets shall cause the construction to be done and the cost of the same shall be a lien on the property.

Dated this 29 day of August, 1972.



ROSS CAMPBELL  
Superintendent of Streets  
City of Modesto

NOTICE IS HEREBY GIVEN:

TO: NAME Jerry H. Howe

ADDRESS 917 Princeton Avenue, Modesto, CA 95350

OWNER OF RECORD OF PROPERTY DESCRIBED AS FOLLOWS:

All that real property in the City of Modesto, County of Stanislaus, State of California, described as follows:

The East 56 feet of Lot 9 and the West 4 feet of Lot 10 of Block 814 of Liberty Park Tract as per map filed July 14, 1941 in Volume 14 of Maps, Page 17, Stanislaus County Records.

(Stanislaus County Assessor's Parcel No. 002-03 114-0924-001)


The Superintendent of Streets of the City of Modesto has been instructed by the City Council of the City of Modesto to notify you to construct or cause to be constructed certain improvements, a description of said improvements, the manner of their construction, and the materials to be used, to be as specified below:

Sidewalk along the street frontage abutting Princeton Avenue on the South side of Block 814 in the City of Modesto, all of said construction to be in accordance with City of Modesto standards.

The City Council will hear and pass upon objections or protests, if any, which may be raised by any property owner or other interested persons at 7:35 p.m. on the 11 day of September, 1972, in the City Council Chambers, located in the City Hall at 801 Eleventh Street, Modesto, California.

If construction is not commenced within sixty (60) days, or if construction is not diligently and without interruption prosecuted to completion, the Superintendent of Streets shall cause the construction to be done and the cost of the same shall be a lien on the property.

Dated this 29 day of August, 1972.

  
\_\_\_\_\_  
ROSS CAMPBELL  
Superintendent of Streets  
City of Modesto

NOTICE IS HEREBY GIVEN  
TO: NAME Luthren Evangelical Church

ADDRESS 324 College Avenue, Modesto, CA 95350

OWNER OF RECORD OF PROPERTY DESCRIBED AS FOLLOWS:

All that real property in the City of Modesto, County of Stanislaus, State of California, described as follows:

The West 56 feet of Lot 8 and East 10 feet of Lot 9 of Block 814 of Liberty Park Tract as per map filed July 14, 1941 in Volume 14 of Maps, Page 17, Stanislaus County Records.

(Stanislaus County Assessor's Parcel No. 002-01 114-0925-001)


The Superintendent of Streets of the City of Modesto has been instructed by the City Council of the City of Modesto to notify you to construct or cause to be constructed certain improvements, a description of said improvements, the manner of their construction, and the materials to be used, to be as specified below:

Sidewalk along the street frontage abutting Princeton Avenue on the North side of Block 814 in the City of Modesto, all of said construction to be in accordance with City of Modesto standards.

The City Council will hear and pass upon objections or protests, if any, which may be raised by any property owner or other interested persons at 7:35 p.m. on the 11 day of September, 1972, in the City Council Chambers, located in the City Hall at 801 Eleventh Street, Modesto, California.

If construction is not commenced within sixty (60) days, or if construction is not diligently and without interruption prosecuted to completion, the Superintendent of Streets shall cause the construction to be done and the cost of the same shall be a lien on the property.

Dated this 29 day of August, 1972.

  
\_\_\_\_\_  
ROSS CAMPBELL  
Superintendent of Streets  
City of Modesto

TO: NAME Willis H. Roddy

ADDRESS 902 Mills Avenue, Modesto, CA 95350

OWNER OF RECORD OF PROPERTY DESCRIBED AS FOLLOWS:

All that real property in the City of Modesto, County of Stanislaus, State of California, described as follows:

Lot 7 and the West 10 feet of Lot 8 of Block 814 of Liberty Park Tract as per map filed July 14, 1941 in Volume 14 of Maps, Page 17, Stanislaus County Records.

(Stanislaus County Assessor's Parcel No. 002-03 114-0926-001)


The Superintendent of Streets of the City of Modesto has been instructed by the City Council of the City of Modesto to notify you to construct or cause to be constructed certain improvements, a description of said improvements, the manner of their construction, and the materials to be used, to be as specified below:

Sidewalk along the street frontage abutting Princeton Avenue on the South side of Block 814 in the City of Modesto, all of said construction to be in accordance with City of Modesto standards.

The City Council will hear and pass upon objections or protests, if any, which may be raised by any property owner or other interested persons at 7:35 p.m. on the 11 day of September, 1972, in the City Council Chambers, located in the City Hall at 801 Eleventh Street, Modesto, California.

If construction is not commenced within sixty (60) days, or if construction is not diligently and without interruption prosecuted to completion, the Superintendent of Streets shall cause the construction to be done and the cost of the same shall be a lien on the property.

Dated this 29 day of August, 1972.

  
\_\_\_\_\_  
ROSS CAMPBELL  
Superintendent of Streets  
City of Modesto

NOTICE IS HEREBY GIVEN:

TO: NAME Jack Robinson

ADDRESS 1001 Princeton Avenue, Modesto, CA 95350

OWNER OF RECORD OF PROPERTY DESCRIBED AS FOLLOWS:

All that real property in the City of Modesto, County of Stanislaus, State of California, described as follows:

Lot 1 of Block 820 of Campus Tract as per map filed October 11, 1937 in Volume 11 of Maps, Page 37, Stanislaus County Records.

(Stanislaus County Assessor's Parcel No. 002-01 114-0927-001)

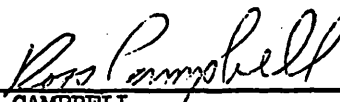
The Superintendent of Streets of the City of Modesto has been instructed by the City Council of the City of Modesto to notify you to construct or cause to be constructed certain improvements, a description of said improvements, the manner of their construction, and the materials to be used, to be as specified below:

Sidewalk along the street frontage abutting Princeton Avenue on the South side of Block 820 in the City of Modesto, all of said construction to be in accordance with City of Modesto standards.

The City Council will hear and pass upon objections or protests, if any, which may be raised by any property owner or other interested persons at 7:35 p.m. on the 11 day of September, 1972, in the City Council Chambers, located in the City Hall at 801 Eleventh Street, Modesto, California.

If construction is not commenced within sixty (60) days, or if construction is not diligently and without interruption prosecuted to completion, the Superintendent of Streets shall cause the construction to be done and the cost of the same shall be a lien on the property.

Dated this 29 day of August, 19 72.

  
\_\_\_\_\_  
ROSS CAMPBELL  
Superintendent of Streets  
City of Modesto

NOTICE IS HEREBY GIVEN:

TO: NAME John W. Salter

ADDRESS 1009 Princeton Avenue, Modesto, CA 95350

OWNER OF RECORD OF PROPERTY DESCRIBED AS FOLLOWS:

All that real property in the City of Modesto, County of Stanislaus, State of California, described as follows:

Lot 2 of Block 820 of Campus Tract as per map filed October 11, 1937 in Volume 11 of Maps, Page 37, Stanislaus County Records.

( Stanislaus County Assessor's Parcel No. 002-01 114-0928-001)


The Superintendent of Streets of the City of Modesto has been instructed by the City Council of the City of Modesto to notify you to construct or cause to be constructed certain improvements, a description of said improvements, the manner of their construction, and the materials to be used, to be as specified below:

Sidewalk along the street frontage abutting Princeton Avenue on the South side of Block 820 in the City of Modesto, all of said construction to be in accordance with City of Modesto standards.

The City Council will hear and pass upon objections or protests, if any, which may be raised by any property owner or other interested persons at 7:35 p.m. on the 11 day of September, 1972, in the City Council Chambers, located in the City Hall at 801 Eleventh Street, Modesto, California.

If construction is not commenced within sixty (60) days, or if construction is not diligently and without interruption prosecuted to completion, the Superintendent of Streets shall cause the construction to be done and the cost of the same shall be a lien on the property.

Dated this 29 day of August, 1972.

  
ROSS CAMPBELL  
Superintendent of Streets  
City of Modesto

NOTICE IS HEREBY GIVEN:

TO: NAME Mary A. Murray

ADDRESS 1015 Princeton Avenue, Modesto, CA 95350

OWNER OF RECORD OF PROPERTY DESCRIBED AS FOLLOWS:

All that real property in the City of Modesto, County of Stanislaus, State of California, described as follows:

Lot 3 of Block 820 of Campus Tract as per map filed October 11, 1937 in Volume 11 of Maps, Page 37, Stanislaus County Records.

( Stanislaus County Assessor's Parcel No. 002-01 114-0929-001)

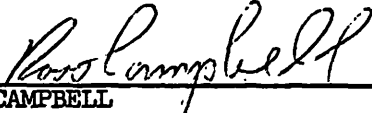
The Superintendent of Streets of the City of Modesto has been instructed by the City Council of the City of Modesto to notify you to construct or cause to be constructed certain improvements, a description of said improvements, the manner of their construction, and the materials to be used, to be as specified below:

Sidewalk along the street frontage abutting Princeton Avenue on the South side of Block 820 in the City of Modesto, all of said construction to be in accordance with City of Modesto standards.

The City Council will hear and pass upon objections or protests, if any, which may be raised by any property owner or other interested persons at 7:35 p.m. on the 11 day of September, 1972, in the City Council Chambers, located in the City Hall at 801 Eleventh Street, Modesto, California.

If construction is not commenced within sixty (60) days, or if construction is not diligently and without interruption prosecuted to completion, the Superintendent of Streets shall cause the construction to be done and the cost of the same shall be a lien on the property.

Dated this 29 day of August, 1972.

  
\_\_\_\_\_  
ROSS CAMPBELL  
Superintendent of Streets  
City of Modesto

TO: NAME Lester R. JohnsonADDRESS 1023 Princeton Avenue, Modesto, CA 95350

## OWNER OF RECORD OF PROPERTY DESCRIBED AS FOLLOWS:

All that real property in the City of Modesto, County of Stanislaus, State of California, described as follows:

Lot 4 and the East 4 feet of Lot 5 of Block 820 of Campus Tract as per map filed October 11, 1937 in Volume 11 of Maps, Page 37, Stanislaus County Records.

(Stanislaus County Assessor's Parcel No. 002-01 114-0930-001)


The Superintendent of Streets of the City of Modesto has been instructed by the City Council of the City of Modesto to notify you to construct or cause to be constructed certain improvements, a description of said improvements, the manner of their construction, and the materials to be used, to be as specified below:

Sidewalk along the street Frontage abutting Princeton Avenue on the South side of Block 820 in the City of Modesto, all of said construction to be in accordance with City of Modesto standards.

The City Council will hear and pass upon objections or protests, if any, which may be raised by any property owner or other interested persons at 7:35 p.m. on the 11 day of September, 1972, in the City Council Chambers, located in the City Hall at 801 Eleventh Street, Modesto, California.

If construction is not commenced within sixty (60) days, or if construction is not diligently and without interruption prosecuted to completion, the Superintendent of Streets shall cause the construction to be done and the cost of the same shall be a lien on the property.

Dated this 29 day of August, 19 72.

  
ROSS CAMPBELL  
Superintendent of Streets  
City of Modesto

TO:

NAME Dorothy E. Swan

ADDRESS 1031 Princeton Avenue, Modesto, CA 95350

OWNER OF RECORD OF PROPERTY DESCRIBED AS FOLLOWS:

All that real property in the City of Modesto, County of Stanislaus, State of California, described as follows:

The East 33.32 feet of Lot 6 and the West 65.33 feet of Lot 5 on Block 820 of Campus Tract as per map filed October 11, 1937 in Volume 11 of Maps, Page 37, Stanislaus County Records.

(Stanislaus County Assessor's Parcel No. 002-01 114-0931-001)

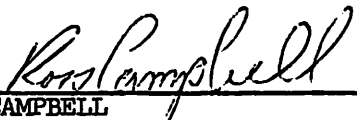
The Superintendent of Streets of the City of Modesto has been instructed by the City Council of the City of Modesto to notify you to construct or cause to be constructed certain improvements, a description of said improvements, the manner of their construction, and the materials to be used, to be as specified below:

Sidewalk along the street frontage abutting Princeton Avenue on the South side of Block 820 in the City of Modesto, all of said construction to be in accordance with City of Modesto standards.

The City Council will hear and pass upon objections or protests, if any, which may be raised by any property owner or other interested persons at 7:35 p.m. on the 11 day of September, 1972, in the City Council Chambers, located in the City Hall at 801 Eleventh Street, Modesto, California.

If construction is not commenced within sixty (60) days, or if construction is not diligently and without interruption prosecuted to completion, the Superintendent of Streets shall cause the construction to be done and the cost of the same shall be a lien on the property.

Dated this 29 day of August, 19 72.

  
\_\_\_\_\_  
ROSS CAMPBELL  
Superintendent of Streets  
City of Modesto

TO: NAME John I. Ward

ADDRESS 1700 McHenry Avenue, Modesto, CA 95350

OWNER OF RECORD OF PROPERTY DESCRIBED AS FOLLOWS:

All that real property in the City of Modesto, County of Stanislaus, State of California, described as follows:

Lot 7 and the West 33.32 feet of Lot 6 of Block 820 of Campus Tract as per map filed October 11, 1937 in Volume 11 of Maps, Page 37, Stanislaus County Records.

(Stanislaus County Assessor's Parcel No. 002-01 114-0932-001)

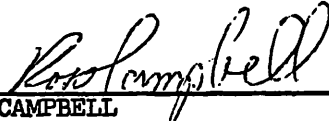
The Superintendent of Streets of the City of Modesto has been instructed by the City Council of the City of Modesto to notify you to construct or cause to be constructed certain improvements, a description of said improvements, the manner of their construction, and the materials to be used, to be as specified below:

Sidewalk along the street frontage abutting Princeton Avenue on the South side of Block 820 in the City of Modesto, all of said construction to be in accordance with City of Modesto standards.

The City Council will hear and pass upon objections or protests, if any, which may be raised by any property owner or other interested persons at 7:35 p.m. on the 11 day of September, 1972, in the City Council Chambers, located in the City Hall at 801 Eleventh Street, Modesto, California.

If construction is not commenced within sixty (60) days, or if construction is not diligently and without interruption prosecuted to completion, the Superintendent of Streets shall cause the construction to be done and the cost of the same shall be a lien on the property.

Dated this 29 day of August, 1972.

  
\_\_\_\_\_  
ROSS CAMPBELL  
Superintendent of Streets  
City of Modesto

TO:

NAME Hsiu-Hwang Ho

ADDRESS 1040 Princeton Avenue, Modesto, CA 95350

OWNER OF RECORD OF PROPERTY DESCRIBED AS FOLLOWS:

All that real property in the City of Modesto, County of Stanislaus, State of California, described as follows:

Lot 11 of Block 813 of Campus Tract as per map filed October 11, 1937 in Volume 11 of Maps, Page 37, Stanislaus County Records.

(Stanislaus County Assessor's Parcel No. 002-01 114-1003-001)

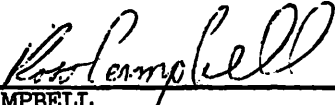
The Superintendent of Streets of the City of Modesto has been instructed by the City Council of the City of Modesto to notify you to construct or cause to be constructed certain improvements, a description of said improvements, the manner of their construction, and the materials to be used, to be as specified below:

Sidewalk along the street frontage abutting Princeton Avenue on the North side of Block 813 in the City of Modesto, all of said Construction to be in accordance with City of Modesto standards.

The City Council will hear and pass upon objections or protests, if any, which may be raised by any property owner or other interested persons at 7:35 p.m. on the 11 day of September, 1972, in the City Council Chambers, located in the City Hall at 801 Eleventh Street, Modesto, California.

If construction is not commenced within sixty (60) days, or if construction is not diligently and without interruption prosecuted to completion, the Superintendent of Streets shall cause the construction to be done and the cost of the same shall be a lien on the property.

Dated this 29 day of August, 1972.

  
\_\_\_\_\_  
ROSS CAMPBELL  
Superintendent of Streets  
City of Modesto

TO: NAME Fred M. Johnson

ADDRESS 1034 Princeton Avenue, Modesto, CA 95350

OWNER OF RECORD OF PROPERTY DESCRIBED AS FOLLOWS:

All that real property in the City of Modesto, County of Stanislaus, State of California, described as follows:

Lot 12 of Block 813 of Campus Tract as per map filed October 11, 1937 in Volume 11 of Maps, Page 37, Stanislaus County Records.

(Stanislaus County Assessor's Parcel No. 002-01 114-1004-001):

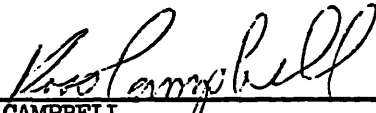
The Superintendent of Streets of the City of Modesto has been instructed by the City Council of the City of Modesto to notify you to construct or cause to be constructed certain improvements, a description of said improvements, the manner of their construction, and the materials to be used, to be as specified below:

Sidewalk along the street frontage abutting Princeton Avenue on the North side of Block 813 in the City of Modesto, all of said construction to be in accordance with City of Modesto standards.

The City Council will hear and pass upon objections or protests, if any, which may be raised by any property owner or other interested persons at 7:35 p.m. on the 11 day of September, 1972, in the City Council Chambers, located in the City Hall at 801 Eleventh Street, Modesto, California.

If construction is not commenced within sixty (60) days, or if construction is not diligently and without interruption prosecuted to completion, the Superintendent of Streets shall cause the construction to be done and the cost of the same shall be a lien on the property.

Dated this 29 day of August, 1972.

  
\_\_\_\_\_  
ROSS CAMPBELL  
Superintendent of Streets  
City of Modesto

TO: NAME Ruth Blumenstein

ADDRESS 1030 Princeton Avenue, Modesto, CA 95350

OWNER OF RECORD OF PROPERTY DESCRIBED AS FOLLOWS:

All that real property in the City of Modesto, County of Stanislaus, State of California, described as follows:

Lot 13 of Block 813 of Campus Tract as per map filed October 11, 1937 in Volume 11 of Maps, Page 37, Stanislaus County Records.

(Stanislaus County Assessor's Parcel No. 002-01 114-1005-001)

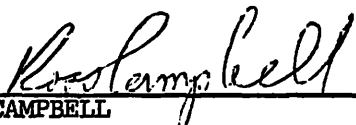
The Superintendent of Streets of the City of Modesto has been instructed by the City Council of the City of Modesto to notify you to construct or cause to be constructed certain improvements, a description of said improvements, the manner of their construction, and the materials to be used, to be as specified below:

Sidewalk along the street frontage abutting Princeton Avenue on the North side of Block 813 in the City of Modesto, all of said construction to be in accordance with City of Modesto standards.

The City Council will hear and pass upon objections or protests, if any, which may be raised by any property owner or other interested persons at 7:35 p.m. on the 11 day of September, 1972, in the City Council Chambers, located in the City Hall at 801 Eleventh Street, Modesto, California.

If construction is not commenced within sixty (60) days, or if construction is not diligently and without interruption prosecuted to completion, the Superintendent of Streets shall cause the construction to be done and the cost of the same shall be a lien on the property.

Dated this 29 day of August, 1972.

  
\_\_\_\_\_  
ROSS CAMPBELL  
Superintendent of Streets  
City of Modesto

TO: NAME Elton J. Simmonds

ADDRESS 1024 Princeton Avenue, Modesto, CA 95350

OWNER OF RECORD OF PROPERTY DESCRIBED AS FOLLOWS:

All that real property in the City of Modesto, County of Stanislaus, State of California, described as follows:

Lot 14 and the West 20.53 feet of Lot 15 of Block 813 of Campus Tract as per map filed October 11, 1937 in Volume 11 of Maps, Page 37, Stanislaus County Records.

(Stanislaus County Assessor's Parcel No. 002-01 114-1006-001)

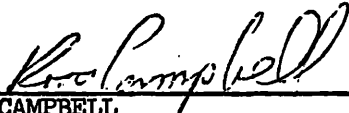
The Superintendent of Streets of the City of Modesto has been instructed by the City Council of the City of Modesto to notify you to construct or cause to be constructed certain improvements, a description of said improvements, the manner of their construction, and the materials to be used, to be as specified below:

Sidewalk along the street frontage abutting Princeton Avenue on the North side of Block 813 in the City of Modesto, all of said construction to be in accordance with City of Modesto standards.

The City Council will hear and pass upon objections or protests, if any, which may be raised by any property owner or other interested persons at 7:35p.m. on the 11 day of September, 1972, in the City Council Chambers, located in the City Hall at 801 Eleventh Street, Modesto, California.

If construction is not commenced within sixty (60) days, or if construction is not diligently and without interruption prosecuted to completion, the Superintendent of Streets shall cause the construction to be done and the cost of the same shall be a lien on the property.

Dated this 29 day of August, 1972 .

  
\_\_\_\_\_  
ROSS CAMPBELL  
Superintendent of Streets  
City of Modesto

TO:

NAME Robert A Crabb

ADDRESS 1010 Princeton Avenue, Modesto, CA 95350

OWNER OF RECORD OF PROPERTY DESCRIBED AS FOLLOWS:

All that real property in the City of Modesto, County of Stanislaus, State of California, described as follows:

The East 43 feet of Lot 15 and the West 32 feet of Lot 16 of Block 813 of Campus Tract as per map filed October 11, 1937 in Volume 11 of Maps, Page 37, Stanislaus County Records.

(Stanislaus County Assessor's Parcel No. 002-01 114-1007-001)


The Superintendent of Streets of the City of Modesto has been instructed by the City Council of the City of Modesto to notify you to construct or cause to be constructed certain improvements, a description of said improvements, the manner of their construction, and the materials to be used, to be as specified below:

Sidewalk along the street frontage abutting Princeton Avenue on the North side of Block 813 in the City of Modesto, all of said construction to be in accordance with City of Modesto standards.

The City Council will hear and pass upon objections or protests, if any, which may be raised by any property owner or other interested persons at 7:35 p.m. on the 11 day of September, 1972, in the City Council Chambers, located in the City Hall at 801 Eleventh Street, Modesto, California.

If construction is not commenced within sixty (60) days, or if construction is not diligently and without interruption prosecuted to completion, the Superintendent of Streets shall cause the construction to be done and the cost of the same shall be a lien on the property.

Dated this 29 day of August, 1972.

  
\_\_\_\_\_  
ROSS CAMPBELL  
Superintendent of Streets  
City of Modesto

TO: NAME Dorothea M. McVay

ADDRESS 1002 Princeton Avenue, Modesto, CA 95350

OWNER OF RECORD OF PROPERTY DESCRIBED AS FOLLOWS:

All that real property in the City of Modesto, County of Stanislaus, State of California, described as follows:

Lot 17 and all except the West 32 feet of Lot 16 of Block 813 of Campus Tract as per map filed October 11, 1937 in Volume 11 of Maps, Page 37, Stanislaus County Records.

(Stanislaus County Assessor's Parcel No. 002-01 114-1008-001)


The Superintendent of Streets of the City of Modesto has been instructed by the City Council of the City of Modesto to notify you to construct or cause to be constructed certain improvements, a description of said improvements, the manner of their construction, and the materials to be used, to be as specified below:

Sidewalk along the street frontage abutting Princeton Avenue on the North side of Block 813 in the City of Modesto, all of said construction to be in accordance with City of Modesto standards.

The City Council will hear and pass upon objections or protests, if any, which may be raised by any property owner or other interested persons at 7:35 p.m. on the 11 day of September, 1972, in the City Council Chambers, located in the City Hall at 801 Eleventh Street, Modesto, California.

If construction is not commenced within sixty (60) days, or if construction is not diligently and without interruption prosecuted to completion, the Superintendent of Streets shall cause the construction to be done and the cost of the same shall be a lien on the property.

Dated this 29 day of August, 1972.

  
\_\_\_\_\_  
ROSS CAMPBELL  
Superintendent of Streets  
City of Modesto

NOTICE IS HEREBY GIVEN:

TO: NAME Elinor C. Conway

ADDRESS 814 Mills Avenue, Modesto, CA 95350

OWNER OF RECORD OF PROPERTY DESCRIBED AS FOLLOWS:

All that real property in the City of Modesto, County of Stanislaus, State of California, described as follows:

Lot 1 and the West 31.72 feet of Lot 1 of Block 801-A of Liberty Park Tract as per map filed July 14, 1941 in Volume 14 of Maps, Page 17, Stanislaus County Records.

(Stanislaus County Assessor's Parcel No. 002-01 114-1009-001)


The Superintendent of Streets of the City of Modesto has been instructed by the City Council of the City of Modesto to notify you to construct or cause to be constructed certain improvements, a description of said improvements, the manner of their construction, and the materials to be used, to be as specified below:

Sidewalk along the street frontage abutting Princeton Avenue on the North side of Block 801-A in the City of Modesto, all of said construction to be in accordance with City of Modesto standards.

The City Council will hear and pass upon objections or protests, if any, which may be raised by any property owner or other interested persons at 7:35 p.m. on the 11 day of September, 1972, in the City Council Chambers, located in the City Hall at 801 Eleventh Street, Modesto, California.

If construction is not commenced within sixty (60) days, or if construction is not diligently and without interruption prosecuted to completion, the Superintendent of Streets shall cause the construction to be done and the cost of the same shall be a lien on the property.

Dated this 29 day of August, 1972.

  
\_\_\_\_\_  
ROSS CAMPBELL  
Superintendent of Streets  
City of Modesto

NOTICE IS HEREBY GIVEN:

TO: NAME Robert R. Radcliff

ADDRESS 916 Princeton Avenue, Modesto, CA 95350

OWNER OF RECORD OF PROPERTY DESCRIBED AS FOLLOWS:

All that real property in the City of Modesto, County of Stanislaus, State of California, described as follows:

The East 34.82 feet of Lot 2, Lot 3, and the West 44 feet of Lot 4 of Block 801-A of Liberty Park Tract as per map filed July 14, 1941 in Volume 14 of Maps, Page 17, Stanislaus County Records.

(Stanislaus County Assessor's Parcel No. 002-01 114-1010-001)


The Superintendent of Streets of the City of Modesto has been instructed by the City Council of the City of Modesto to notify you to construct or cause to be constructed certain improvements, a description of said improvements, the manner of their construction, and the materials to be used, to be as specified below:

Sidewalk along the street frontage abutting Princeton Avenue on the North side of Block 801-A in the City of Modesto, all of said construction to be in accordance with City of Modesto standards.

The City Council will hear and pass upon objections or protests, if any, which may be raised by any property owner or other interested persons at 7:35 p.m. on the 11 day of September, 1972, in the City Council Chambers, located in the City Hall at 801 Eleventh Street, Modesto, California.

If construction is not commenced within sixty (60) days, or if construction is not diligently and without interruption prosecuted to completion, the Superintendent of Streets shall cause the construction to be done and the cost of the same shall be a lien on the property.

Dated this 29 day of August, 1972.

  
\_\_\_\_\_  
ROSS CAMPBELL  
Superintendent of Streets  
City of Modesto

NOTICE IS HEREBY GIVEN:

TO: NAME Charles H. McBrian

ADDRESS 906 Princeton Avenue, Modesto, CA 95350

OWNER OF RECORD OF PROPERTY DESCRIBED AS FOLLOWS:

All that real property in the City of Modesto, County of Stanislaus, State of California, described as follows:

Lot 5 and the East 22 feet of Lot 4 of Block 801-A of Liberty Park Tract as per map filed July 14, 1941 in Volume 14 of Maps, Page 17, Stanislaus County Records.

(Stanislaus County Assessor's Parcel No. 002-01 114-1011-001)


The Superintendent of Streets of the City of Modesto has been instructed by the City Council of the City of Modesto to notify you to construct or cause to be constructed certain improvements, a description of said improvements, the manner of their construction, and the materials to be used, to be as specified below:

Sidewalk along the street frontage abutting Princeton Avenue on the North side of Block 801-A in the City of Modesto, all of said construction to be in accordance with City of Modesto standards.

The City Council will hear and pass upon objections or protests, if any, which may be raised by any property owner or other interested persons at 7:35 p.m. on the 11 day of September, 1972, in the City Council Chambers, located in the City Hall at 801 Eleventh Street, Modesto, California.

If construction is not commenced within sixty (60) days, or if construction is not diligently and without interruption prosecuted to completion, the Superintendent of Streets shall cause the construction to be done and the cost of the same shall be a lien on the property.

Dated this 29 day of August, 1972.

  
\_\_\_\_\_  
ROSS CAMPBELL  
Superintendent of Streets  
City of Modesto

NOTICE IS HEREBY GIVEN:

TO: NAME Gene E. Johnson

ADDRESS 823 Columbia Avenue, Modesto, CA 95350

OWNER OF RECORD OF PROPERTY DESCRIBED AS FOLLOWS:

All that real property in the City of Modesto, County of Stanislaus, State of California, described as follows:

Lot 6 of Block 801-A of Liberty Park Tract as per map filed July 14, 1941 in Volume 14 of Maps, Page 17, Stanislaus County Records.

(Stanislaus County Assessor's Parcel No. 002-01 114-1012-001)


The Superintendent of Streets of the City of Modesto has been instructed by the City Council of the City of Modesto to notify you to construct or cause to be constructed certain improvements, a description of said improvements, the manner of their construction, and the materials to be used, to be as specified below:

Sidewalk along the street frontage abutting Princeton Avenue on the North side of Block 801-A in the City of Modesto, all of said construction to be in accordance with City of Modesto standards.

The City Council will hear and pass upon objections or protests, if any, which may be raised by any property owner or other interested persons at 7:35 p.m. on the 11 day of September, 1972, in the City Council Chambers, located in the City Hall at 801 Eleventh Street, Modesto, California.

If construction is not commenced within sixty (60) days, or if construction is not diligently and without interruption prosecuted to completion, the Superintendent of Streets shall cause the construction to be done and the cost of the same shall be a lien on the property.

Dated this 29 day of August, 1972.

  
\_\_\_\_\_  
ROSS CAMPBELL  
Superintendent of Streets  
City of Modesto

NOTICE IS HEREBY GIVEN:

TO: NAME Ellen Thomas

ADDRESS 1228 Magnolia Avenue, Modesto, CA 95350

OWNER OF RECORD OF PROPERTY DESCRIBED AS FOLLOWS:

All that real property in the City of Modesto, County of Stanislaus, State of California, described as follows:

The South 65 feet of Lot 1 of Block 814 of Ustick Tract No. 1 as per map filed January 4, 1920 in Volume 9 of Maps, Page 22, Stanislaus County Records.

(Stanislaus County Assessor s Parcel No. 002-03 114-0920-001)


The Superintendent of Streets of the City of Modesto has been instructed by the City Council of the City of Modesto to notify you to construct or cause to be constructed certain improvements, a description of said improvements, the manner of their construction, and the materials to be used, to be as specified below:

Sidewalk along the street frontage abutting Princeton Avenue on the South side of Block 814 in the City of Modesto, all of said construction to be in accordance with City of Modesto standards.

The City Council will hear and pass upon objections or protests, if any, which may be raised by any property owner or other interested persons at 7:35 p.m. on the 11 day of September, 1972, in the City Council Chambers, located in the City Hall at 801 Eleventh Street, Modesto, California.

If construction is not commenced within sixty (60) days, or if construction is not diligently and without interruption prosecuted to completion, the Superintendent of Streets shall cause the construction to be done and the cost of the same shall be a lien on the property.

Dated this 29 day of August, 1972.

  
\_\_\_\_\_  
ROSS CAMPBELL  
Superintendent of Streets  
City of Modesto

MODESTO CITY COUNCIL  
RESOLUTION NO. 72-974

A RESOLUTION APPROVING AGREEMENT BETWEEN THE CITY OF MODESTO AND SEARS ROEBUCK AND COMPANY FOR OPERATION OF SEARS ATTENDANT LOT

BE IT HEREBY RESOLVED by the Council of the City of Modesto that the agreement between the City of Modesto and Sears & Roebuck and Company

for operation of Sears attendant lot (Sears will pay City \$2.31 per hour for each attendant plus \$2.04 per day for each day of operation)

be, and it is hereby approved.

BE IT FURTHER RESOLVED that the execution of said agreement by the designated city officials be authorized.

The foregoing resolution was introduced at a regular meeting of the Council of the City of Modesto held on the 28th day of August, 1972, by Councilman Dunlap, who moved its adoption, which motion being duly seconded by Councilman Elliott, was upon roll call carried and the resolution adopted by the following vote:

AYES: Councilmen: Dunlap, Elliott, Newton, Smith,  
Mayor Davies

NOES: Councilmen: None

ABSENT: Councilmen: Dixon, Simon

ATTEST:

  
W. T. CHYNOWETH, City Clerk

MODESTO CITY COUNCIL  
RESOLUTION NO. 72-975

A RESOLUTION ACCEPTING IMPROVEMENTS IN WYLDEWOOD ESTATES NO. 2 SUB-DIVISION AND AUTHORIZING RELEASE OF SUBDIVISION BONDS

WHEREAS, Arthur Joe Wylie, Jr. and Sharon L. Wylie, husband and wife, have filed subdivision improvement bonds for faithful performance and labor and materials in the amount of \$34,600 and \$17,300 respectively to guarantee improvements in Wyldewood Estates No. 2 Subdivision; and

WHEREAS, the Director of Public Works in a memorandum dated August 24, 1972 indicates that all work required by the subdivision agreement has been completed to the satisfaction of the Public Works Department; and

WHEREAS, the Director of Public Works has indicated that it would be in order for the City Council to accept the improvements in said subdivision as complete and authorize the City Clerk to file a notice of completion and release the bonds upon expiration of the statutory periods.

NOW, THEREFORE, BE IT RESOLVED by the Council of the City of Modesto:

1. The improvements of Wyldewood Estates No. 2 Subdivision are hereby accepted.
2. The City Clerk is hereby authorized to release the bond for faithful performance in the amount of \$34,600 upon recordation of notice of completion.
3. The City Clerk is hereby authorized to release the bond for labor and materials in amount of \$17,300 upon expiration of the statutory period.

The foregoing resolution was introduced at a regular meeting of the Council of the City of Modesto held on the 28th day of August, 1972, by Councilman Dunlap, who moved its adoption, which motion being duly seconded by Councilman Elliott, was upon roll call carried and the resolution adopted by the following vote:

AYES: Councilmen: Dunlap, Elliott, Newton, Smith, Mayor Davies

NOES: Councilmen: None

ABSENT: Councilmen: Dixon, Simon

ATTEST:

  
W. T. CHYNOWETH, City Clerk

MODESTO CITY COUNCIL  
RESOLUTION NO. 72-976

A RESOLUTION ACCEPTING IMPROVEMENTS IN ERIN ESTATES NO. 1 SUBDIVISION  
AND AUTHORIZING RELEASE OF SUBDIVISION BONDS

WHEREAS, Arthur J. Wylie and Florence W. Wylie, husband and wife, and Vince Lancey, a single man, individuals, have filed subdivision improvement bonds for faithful performance and labor and materials in the amount of \$74,600 and \$37,300 respectively to guarantee improvements in Erin Estates No. 1 Subdivision; and

WHEREAS, The Director of Public Works in a memorandum dated August 24, 1972 indicates that all work required by the subdivision agreement has been completed to the satisfaction of the Public Works Department; and

WHEREAS, the Director of Public Works has indicated that it would be in order for the City Council to accept the improvements in said subdivision as complete and authorize the City Clerk to file a notice of completion and release the bonds upon expiration of the statutory periods.

NOW, THEREFORE, BE IT RESOLVED by the Council of the City of Modesto:

1. The improvements of Erin Estates No. 1 Subdivision are hereby accepted.
2. The City Clerk is hereby authorized to release the bond for faithful performance in the amount of \$74,600 upon recordation of notice of completion.
3. The City Clerk is hereby authorized to release the bond for labor and materials in amount of \$37,300 upon expiration of the statutory period.

The foregoing resolution was introduced at a regular meeting of the Council of the City of Modesto held on the 28th day of August, 1972, by Councilman Dunlap , who moved its adoption, which motion being duly seconded by Councilman Elliott , was upon roll call carried and the resolution adopted by the following vote:

AYES: Councilmen: Dunlap, Elliott, Newton, Smith, Mayor Davies  
NOES: Councilmen: None  
ABSENT: Councilmen: Dixon, Simon

ATTEST:

  
W. T. CHYNOWETH, City Clerk

MODESTO CITY COUNCIL  
RESOLUTION NO. 72-977

A RESOLUTION APPROVING GRANT OF EASEMENT TO UNITED STATES OF AMERICA FOR CONSTRUCTION, ERECTION, MAINTENANCE AND OPERATION OF ALL OR A PORTION OF AN INSTRUMENT LANDING SYSTEM

WHEREAS, the City of Modesto, a municipal corporation, and the County of Stanislaus, a political subdivision of the State of California, are the owners of an easement on the real property situated in the County of Stanislaus, State of California, which tract of land is identified as Parcel No. 1 on Exhibit A attached to said deed of easement; and

WHEREAS, the County of Stanislaus by resolution dated August 22, 1972 has approved transfer of the easement to the United States of America.

NOW, THEREFORE, BE IT RESOLVED by the Council of the City of Modesto that it hereby approved and authorizes grant of easement to the United States of America, over property described in said easement, for construction, erection, maintenance and operation of all or a portion of an instrument landing system, together with the right of ingress and egress over said property.

BE IT FURTHER RESOLVED that the Mayor and City Clerk of the City of Modesto are hereby authorized and directed to execute said deed of easement on behalf of the City of Modesto.


The foregoing resolution was introduced at a regular meeting of the Council of the City of Modesto held on the 28th day of August, 1972 by Councilman Dunlap, who moved its adoption, which motion being duly seconded by Councilman Elliott, was upon roll call carried and the resolution adopted by the following vote:

AYES: Councilmen: Dunlap, Elliott, Newton, Smith, Mayor  
Davies

NOES: Councilmen: None

ABSENT: Councilmen: Dixon, Simon

ATTEST:

  
W. T. CHYNOWETH  
City Clerk

MODESTO CITY COUNCIL  
RESOLUTION NO. 72-978

A RESOLUTION APPROVING GRANT OF EASEMENT TO UNITED STATES OF AMERICA OVER AND THROUGH REAL PROPERTY TO CONSTRUCT, OPERATE AND MAINTAIN AIRPORT NAVIGATIONAL AIDS AND APPURTENANCES THERETO


BE IT HEREBY RESOLVED by the Council of the City of Modesto that it hereby approves and authorizes grant of easement to the United States of America, over and through the real property described on said easement, to construct, operate, and maintain airport navigational aids and appurtenances thereto (Outer Marker Site, Project No. LA 72-5, Parcel No. 22-4-9).

BE IT FURTHER RESOLVED that the Mayor of the City of Modesto and the City Clerk are hereby authorized and directed to execute said grant of easement on behalf of the City of Modesto.

The foregoing resolution was introduced at a regular meeting of the Council of the City of Modesto held on the 28th day of August, 1972 by Councilman Dunlap, who moved its adoption, which motion being duly seconded by Councilman Elliott, was upon roll call carried and the resolution adopted by the following vote:

AYES: Councilmen: Dunlap, Elliott, Newton, Smith,  
Mayor Davies  
NOES: Councilmen: None  
ABSENT: Councilmen: Dixon, Simon

ATTEST:

  
\_\_\_\_\_  
W. T. CHYNOWETH  
City Clerk

MODESTO CITY COUNCIL  
RESOLUTION NO. 72-979

LEASE

A RESOLUTION APPROVING/AGREEMENT BETWEEN THE CITY OF MODESTO, ~~AND~~  
THE COUNTY OF STANISLAUS AND THE UNITED STATES OF AMERICA FOR LEASE  
OF PROPERTY AT MODESTO CITY-COUNTY AIRPORT (DOT-FA72WE-1919, ILS  
GLIDE SLOPE, RNY 28R, Modesto, California)

BE IT HEREBY RESOLVED by the Council of the City of Modesto  
that the agreement between the City of Modesto, ~~and~~ County of  
Stanislaus and United States of America  
for lease of property at Modesto City-County Airport (DOT-FA72WE-1919,  
ILS Glide Slope, RNY 28R)  
be, and it is hereby approved.

BE IT FURTHER RESOLVED that the execution of said agreement  
by the designated city officials be authorized.

The foregoing resolution was introduced at a regular meeting  
of the Council of the City of Modesto held on the 28th day of  
August 19 72, by Councilman Dunlap, who moved its  
adoption, which motion being duly seconded by Councilman Elliott,,  
was upon roll call carried and the resolution adopted by the  
following vote:

AYES: Councilmen: Dunlap, Elliott, Newton, Smith,  
Mayor Davies

NOES: Councilmen: None

ABSENT: Councilmen: Dixon, Simon

ATTEST:

  
W. T. CHYNOWETH, City Clerk

MODESTO CITY COUNCIL  
RESOLUTION NO. 72-980

A RESOLUTION APPROVING AGREEMENT BETWEEN THE CITY OF MODESTO AND UNITED STATES OF AMERICA FOR LEASE OF LAND AT MODESTO CITY-COUNTY AIRPORT (Lease No. DOT-FA72WE-1920, ILS Localizer, RNY 28, Modesto, California)

BE IT HEREBY RESOLVED by the Council of the City of Modesto that the agreement between the City of Modesto and United States of America for lease of land at Modesto City-County Airport ~~for~~ (Lease No. DOT-FA72WE-1920, ILS Localizer, RNY 28)

be, and it is hereby approved.

BE IT FURTHER RESOLVED that the execution of said agreement by the designated city officials be authorized.

The foregoing resolution was introduced at a regular meeting of the Council of the City of Modesto held on the 28th day of August 1972, by Councilman Dunlap, who moved its adoption, which motion being duly seconded by Councilman Elliott, was upon roll call carried and the resolution adopted by the following vote:

AYES: Councilmen: Dunlap, Elliott, Newton, Smith,  
Mayor Davies  
NOES: Councilmen: None  
ABSENT: Councilmen: Dixon, Simon

ATTEST: W. T. Chynoweth  
W. T. CHYNOWETH, City Clerk

MODESTO CITY COUNCIL  
RESOLUTION NO. 72-981

A RESOLUTION SETTING THE TIME AND PLACE FOR A PUBLIC HEARING BEFORE THE COUNCIL OF THE CITY OF MODESTO ON A PROPOSED AMENDMENT TO SECTION 18-3-9 OF THE ZONING MAP. (Jadal Properties, Inc.)

WHEREAS, the Modesto City Planning Commission held a public hearing on August 15, 1972, in the Council Chambers, City Hall, for the purpose of considering an amendment to Section 18-3-9 of the Zoning Map to rezone from One-family Residential Zone, R-1, Neighborhood Commercial Zone, C-1, and Planned Development Zone, P-D(5) to Planned Development Zone, P-D, to allow construction for a community shopping center, property located on ~~the following described property:~~ the east side of Prescott Road between Mt. Vernon Drive and Briggsmore Avenue the following described property:

SEE EXHIBIT "A" ATTACHED

and

WHEREAS, the said Planning Commission after hearing evidence both oral and documentary on the proposed amendment, adopted Resolution No. 72-115 recommending to the Council that rezoning of the property described above is required by public necessity, convenience and general welfare;

NOW, THEREFORE, BE IT RESOLVED by the Council of the City of Modesto that a public hearing on the proposed amendment to Section 18-3-9 of the Zoning Map be set for September 18, 1972 at 4:05 P.M. in the Council Chambers, City Hall, 801 11th Street, Modesto, California, to consider the proposed rezoning as recommended by the Modesto City Planning Commission.

The foregoing resolution was introduced at a regular meeting of the Council of the City of Modesto held on the 28th day of August, 1972, by Councilmen Dunlap, who moved its adoption, which motion being duly seconded by Councilman Elliott, was upon roll call carried and the resolution adopted by the following vote:

AYES: Councilmen: Dunlap, Elliott, Newton, Smith, Mayor Davies

NOES: Councilmen: None

ABSENT: Councilmen: Dixon, Simon

ATTEST:

  
W. T. CHYNOWETH, City Clerk

Parcel #1 P-D(5) to New P-D

All that portion of Lot 10 of the Knapp Tract according to the map thereof as recorded in Volume 2 of Maps at Page 2, Stanislaus County Records, in the southwest Quarter of Section 18, Township 3 South, Range 9 East, Mount Diablo Base and Meridian described as follows:

Beginning at the southwest corner of Lot 10 of said Knapp Tract; thence north along the west line of said Lot 10, a distance of 747.00 feet; thence east a distance of 355.00 feet; thence along a curve concave to the northwest having a radius of 275.00 feet, through a central angle of  $25^{\circ} 00'$  a curve distance of 120.00 feet; thence north  $65^{\circ} 00'$  East a distance of 139.00 feet; thence south  $25^{\circ} 00'$  east a distance of 470.00 feet; thence south  $11^{\circ} 30'$  East, 231.00 feet more or less to the northerly right-of-way line of the existing Modesto Irrigation District Lateral No. 3; thence along said northerly right-of-way line along a curve concave to the southeast having a radius of 300.00 feet, a curve distance of 335.00 feet more or less, thence continuing along said northerly right-of-way line in a southwesterly direction a distance of 61.00 feet more or less to the south line of said Lot 10; thence along said south line to the point of beginning, such property being located on the east side of Prescott Road north of M.I.D. Lateral No. 3.

Parcel #2 R-1 to P-D  
(Road strip only)

The easterly 45 feet of Prescott Road and the southerly 30 feet of Mount Vernon Drive, all being immediately adjacent to the above described Parcel #1.

Parcel #3 R-1 to P-D

Commencing at the Southeastern corner of Park Manor No. 4 Subdivision as per map filed October 10, 1961, in Volume 19 of Maps, Page 85 Stanislaus County Records, said point being on the former Northern line of the Modesto Irrigation District Lateral No. 3; thence along the Southern line of said Park Manor No. 4 Subdivision, North  $84^{\circ} 15' 00''$  West, 373.69 feet, to its intersection with the Northern line of a 60.00 foot public road known as West Briggsmore Avenue, said point also being on a Southern line of Lot 12 of Block 6531 of the Park Manor No. 4 Subdivision and the true point of beginning of this description; thence continuing along the Southern line of Park Manor No. 4 Subdivision and said Lot 12, North  $84^{\circ} 15' 00''$  West, 69.35 feet; thence continuing along the Southern boundary of Park Manor No. 4 on a tangent curve concave to the Southeast, having a Radius of 365.00 feet, a Central Angle of  $64^{\circ} 09' 30''$  and an Arc Length of 408.72 feet; thence along a tangent line, South  $31^{\circ} 35' 30''$  West, 69.35 feet; thence along a non-tangent curve concave to the Southeast, having a Radius of 1110.00 feet, a Central Angle of  $26^{\circ} 18' 32''$  and an Arc Length of 509.69 feet, to the point of beginning, from which point a radial line bears South  $13^{\circ} 10' 29''$  East.

Section 18-3-9  
Jadal Properties, Inc.

EXHIBIT "A"

Parcel 4 C-1 to P-D

All that portion of Section 18, Township 3 South, Range 9 East, Mount Diablo Base and Meridian described as follows:

Commencing at the intersection of the Northern line of the Modesto Irrigation District Lateral No. 3, and the Eastern line of a 40-foot public road known as Prescott Road; thence along the Eastern line of Prescott Road, North  $00^{\circ} 37'$  West, 810.00 feet, to a point on the Southern line of Lot 10 of the Knapp Tract, as per map filed November 16, 1904, in Volume 2 of Maps, Page 2, Stanislaus County Records; thence along the Southern line of said Lot 10, South  $89^{\circ} 17' 57''$  East, 25.00 feet to the point of beginning; thence along a line parallel with and 25.00 feet at right angles easterly from the eastern line of Prescott Road, South  $00^{\circ} 37'$  East, 374.35 feet, thence along a tangent curve concave to the Northeast having a radius of 95.00 feet, a central angle of  $57^{\circ} 47' 30''$ , an arc length of 95.82 feet; thence along a compound curve concave to the North, having a radius of 70.31 feet, a central angle of  $90^{\circ} 00'$ , an arc length of 110.44 feet, to its point of tangency on a line parallel with and 60.00 feet, measured at right angles, northerly from the Southeastern line of the property as conveyed to the City of Modesto, a municipal corporation, by Deed recorded January 18, 1963, in Volume 1825, Page 341, Official Records, as Instrument No. 2442; thence along said parallel line North  $31^{\circ} 35' 30''$  East 123.40 feet; thence on a tangent curve concave to the southeast, having a radius of 1110.00 feet; a central angle of  $18^{\circ} 55' 29''$ , an arc length of 366.63 feet to a point on the Northern line of the Modesto Irrigation District Lateral No. 3; thence along the Northern line of Lateral No. 3, North  $31^{\circ} 35' 30''$  East to the Southern line of said Lot 10 of the Knapp Tract, also being the Southern line of Park Manor No. 4 Subdivision, as per Map filed October 10, 1961, in Volume 19 of Maps, at page 85, Stanislaus County Records; thence along said Southerly line North  $89^{\circ} 17' 57''$  West 478.09 feet, more or less, to the point of beginning.

Including also the easterly one-half of Prescott immediately adjacent to the above described property.

MODESTO CITY COUNCIL  
RESOLUTION NO. 72-982

A RESOLUTION SETTING THE TIME AND PLACE FOR A PUBLIC HEARING BEFORE THE COUNCIL OF THE CITY OF MODESTO ON A PROPOSED AMENDMENT TO SECTION 21-3-9 OF THE ZONING MAP (Setliff Brothers)

WHEREAS, the Modesto City Planning Commission held a public hearing on August 15, 1972, in the Council Chambers, City Hall, for the purpose of considering an amendment to Section 21-3-9 of the Zoning Map to re-zone from Neighborhood Commercial Zone, C-1, to Planned Development Zone, P-D, to permit construction of a hardware store and a coin-operated car wash, property located on the west side of Coffee Road between Orangeburg ~~XXXXXXXXXXXXXXXXXXXXXXXXXXXX~~ and Briggsmore Avenues the following described property:

Parcel A per Parcel Map recorded in Book 10 of Page 40, Stanislaus County Records and the Southerly 57.00 feet of Parcel B per Parcel Map recorded in Book 13 at Page 40, Stanislaus County Records.

Including also the westerly 55 feet of Coffee Road immediately adjacent to the above described property.

and

WHEREAS, the said Planning Commission after hearing evidence both oral and documentary on the proposed amendment, adopted Resolution No. 72-117 recommending to the Council that rezoning of the property described above is required by public necessity, convenience and general welfare;

NOW, THEREFORE, BE IT RESOLVED by the Council of the City of Modesto that a public hearing on the proposed amendment to Section 21-3-9 of the Zoning Map be set for September 18, 1972 at 4:10 P.M. in the Council Chambers, City Hall, 801 11th Street, Modesto, California, to consider the proposed rezoning as recommended by the Modesto City Planning Commission.

The foregoing resolution was introduced at a regular meeting of the Council of the City of Modesto held on the 28th day of August, 1972, by Councilmen Dunlap, who moved its adoption, which motion being duly seconded by Councilman Elliott, was upon roll call carried and the resolution adopted by the following vote:

AYES: Councilmen: Dunlap, Elliott, Newton, Smith, Mayor Davies

NOES: Councilmen: None

ABSENT: Councilmen: Dixon, Simon

ATTEST:

  
W. T. CHYNOWETH, City Clerk

MODESTO CITY COUNCIL  
RESOLUTION NO. 72-983

A RESOLUTION SETTING TIME AND PLACE FOR HEARING PLANNING COMMISSION RECOMMENDATION TO AMEND P-D(88) TO ALLOW THE CONSTRUCTION OF A SECOND SWIMMING POOL (Zane Gard)

BE IT HEREBY RESOLVED by the Council of the City of Modesto that September 18, 1972 , at 4:15 P.M. in the Council Chambers, City Hall, 801 Eleventh Street, Modesto, California is hereby set as the time and place for consideration of Planning Commission recommendation to amend P-D(88) to allow the construction of a second swimming pool as an addition to the P-D(88) apartment complex located north of Kruger Drive East of Granada Way and South of Kruger Drive northeast of Crestview Drive.

The foregoing resolution was introduced at a regular meeting of the Council of the City of Modesto held on the 28th day of August , 1972, by Councilman Dunlap , who moved its adoption, which motion being duly seconded by Councilman Elliott , was upon roll call carried and the resolution adopted by the following vote:

AYES: Councilmen: Dunlap, Elliott, Newton, Smith, Mayor Davies

NOES: Councilmen: None

ABSENT: Councilmen: Dixon, Simon

ATTEST:

  
W. T. CHYNOWETH, City Clerk

MODESTO CITY COUNCIL  
RESOLUTION NO. 72-984

A RESOLUTION DENYING APPLICATION OF GERRITT VAN NES AND TRUUS VAN NES FOR PERMISSION TO PRESENT A CLAIM NOT TIMELY PRESENTED

WHEREAS, on August 24, 1972, Gerritt Van Nes and Truus Van Nes filed an application for permission to present a claim not timely presented, and

WHEREAS, the Modesto City Council hereby finds that the failure to present the claim was not due to mistake, inadvertance, surprise or excusable neglect, and that the City of Modesto would be prejudiced by the failure to present the claim within the time specified in Section 911.2 of the Government Code of the State of California.

NOW, THEREFORE, BE IT RESOLVED by the Modesto City Council that the application of Gerritt Van Nes and Truus Van Nes for permission to present a claim not timely presented be, and hereby is, denied.

The foregoing resolution was introduced at a regular meeting of the Council of the City of Modesto held on the 5th day of September, 1972, by Councilman Smith, who moved its adoption, which motion being duly seconded by Councilman Elliott, was upon roll call carried and the resolution adopted by the following vote:

AYES: Councilmen: Dixon, Dunlap, Elliott, Smith,  
Mayor Davies

NOES: Councilmen: None

ABSENT: Councilmen: Newton, Simon

ATTEST:

  
\_\_\_\_\_  
W. T. CHYNOWETH, City Clerk

MODESTO CITY COUNCIL  
RESOLUTION NO. 72-985

AMENDMENT TO

A RESOLUTION APPROVING/AGREEMENT BETWEEN THE CITY OF MODESTO AND RIBERA & SUE, ARCHITECTS, FOR BEAUTIFICATION OF DOWNTOWN SIDEWALKS

BE IT HEREBY RESOLVED by the Council of the City of Modesto amendment to that the/agreement between the City of Modesto and Ribera & Sue, Architects

for beautification of downtown sidewalks (time extended for two weeks to make completion date September 22)

be, and it is hereby approved.

BE IT FURTHER RESOLVED that the execution of said/agreement amendment to by the designated city officials be authorized.

The foregoing resolution was introduced at a regular meeting of the Council of the City of Modesto held on the 5th day of September 1972, by Councilman Smith, who moved its adoption, which motion being duly seconded by Councilman Elliott, was upon roll call carried and the resolution adopted by the following vote:

AYES: Councilmen: Dixon, Dunlap, Elliott, Smith,  
Mayor Davies

NOES: Councilmen: None

ABSENT: Councilmen: Newton, Simon

ATTEST:

  
W. T. CHYNOWETH, City Clerk

MODESTO CITY COUNCIL  
RESOLUTION NO. 72-986

A RESOLUTION ACCEPTING WITH REGRET THE RESIGNATION OF RAYMOND F. WHITGROVE AS INTERIM CHAIRMAN OF PROJECT GREATER MODESTO

WHEREAS, Raymond F. Whitgrove was appointed as Interim Chairman of Project Greater Modesto on May 22, 1972; and

WHEREAS, Raymond F. Whitgrove has tendered his resignation as Interim Chairman of Project Greater Modesto effective September 5, 1972; and

WHEREAS, Raymond F. Whitgrove has been a devoted and sincere public servant and has contributed greatly to our civic progress.

NOW, THEREFORE, BE IT RESOLVED by the Council of the City of Modesto that the resignation of Raymond F. Whitgrove as Interim Chairman of Project Greater Modesto is hereby accepted with regret, and

BE IT FURTHER RESOLVED that the Council, on its own behalf, and on behalf of the Citizens of Modesto, hereby expresses its sincere appreciation to Raymond F. Whitgrove for his outstanding service to the community.

The foregoing resolution was introduced at a regular meeting of the Council of the City of Modesto held on the 5th day of September, 1972, by Councilman Smith, who moved its adoption, which motion being duly seconded by Councilman Elliott, was upon roll call carried and the resolution adopted by the following vote:

AYES: Councilmen: Dixon, Dunlap, Elliott, Smith,  
Mayor Davies

NOES: Councilmen: None

ABSENT: Councilmen: Newton, Simon

ATTEST:

  
W. T. CHYNOWETH, City Clerk

MODESTO CITY COUNCIL  
RESOLUTION NO. 72-987

A RESOLUTION ACCEPTING THE BID OF STANISLAUS IMPLEMENT AND HARDWARE CO.  
TO FURNISH ONE NEW GENERAL PURPOSE 4-WHEEL TRACTOR

WHEREAS, Resolution No. 72-906 , adopted by the Council of the  
City of Modesto on August 7, 1972 , approved the plans and speci-  
fications for the furnishing of one new general purpose 4-wheel tractor  
and authorized the calling for bids, and

WHEREAS, the bids received for the furnishing of one new general  
purpose 4-wheel tractor  
were opened at 2:00 P.M. on August 23, 1972 and later tabulated  
by the Director of Finance for the consideration of the Council,  
and

WHEREAS, the Director of Finance has recommended that  
the bid of Stanislaus Implement & Hardware Co. in the amount of  
\$6,142.50 less trade in of \$1,050.00  
be accepted as the lowest responsible bid.

NOW, THEREFORE, BE IT RESOLVED by the Council of the City of Modesto  
that the bid of Stanislaus Implement and Hardware Co. in the amount of  
\$6,142.50 less trade in of \$1,050.00  
be accepted and the execution of a contract for the completion of the  
project by the City's designated officials be authorized.

The foregoing resolution was introduced at a regular meeting of  
the Council of the City of Modesto held on the 5th day of September,  
1972, by Councilman Smith , who moved its adoption, which motion  
being duly seconded by Councilman Elliott , was upon roll call  
carried and the resolution adopted by the following vote:

AYES: Councilmen: Dixon, Dunlap, Elliott, Smith, Mayor Davies

NOES: Councilmen: None

ABSENT: Councilmen: Newton, Simon

ATTEST:

  
W. T. CHYNOWETH, City Clerk

MODESTO CITY COUNCIL  
RESOLUTION NO. 72-988

A RESOLUTION ACCEPTING THE BID OF JOE MARTIN FOR INSTALLATION OF WATER LINES IN DAISY PARK NO. 1, PLEASANT VIEW ESTATES NO. 3 AND McHENRY ESTATES NO. 2

WHEREAS, Resolution No. 72-935 , adopted by the Council of the City of Modesto on August 14, 1972 , approved the plans and specifications for the installation of Water Lines in Daisy Park No. 1, Pleasant View Estates No. 3 and McHenry Estates No. 2 and authorized the calling for bids, and

WHEREAS, the bids received for the installation of Water Lines in Daisy Park No. 1, Pleasant View Estates No. 3 and McHenry Estates No. 2 were opened at 10:00 A.M. on August 29, 1972 and later tabulated by the Director of Public Works for the consideration of the Council, and

WHEREAS, the Director of Public Works has recommended that the bid of Joe Martin in the amount of \$10,642.00

be accepted as the lowest responsible bid.

NOW, THEREFORE, BE IT RESOLVED by the Council of the City of Modesto that the bid of Joe Martin in the amount of \$10,642.00

be accepted and the execution of a contract for the completion of the project by the City's designated officials be authorized.

The foregoing resolution was introduced at a regular meeting of the Council of the City of Modesto held on the 5th day of September, 1972, by Councilman Smith , who moved its adoption, which motion being duly seconded by Councilman Elliott , was upon roll call carried and the resolution adopted by the following vote:

AYES: Councilmen: Dixon, Dunlap, Elliott, Smith, Mayor Davies

NOES: Councilmen: None

ABSENT: Councilmen: Newton, Simon

ATTEST:

  
W. T. CHYNOWETH, City Clerk

MODESTO CITY COUNCIL  
RESOLUTION NO. 72-989

A RESOLUTION APPROVING PLANS AND SPECIFICATIONS AND AUTHORIZING CALL FOR BIDS FOR CONSTRUCTION OF PUMP STATION NO. 39 AT BEYER HIGH PARK SITE

BE IT HEREBY RESOLVED by the Council of the City of Modesto as follows:

SECTION 1. The plans and specifications for construction of Pump Station No. 39 at Beyer High Park Site

copies of which are on file, are hereby accepted and approved.

SECTION 2. The City Clerk is hereby authorized to call for public competitive sealed bids for the above named project, to be opened in the office of the City Clerk, 801 11th Street, in the City of Modesto, on September 19, 1972 at 10:00 A.M. and the City Clerk is hereby directed to give notice inviting such sealed bids in the time, form, and manner provided by law.

SECTION 3. After the bids are opened, they shall be tabulated and analyzed and a report submitted to the Council at its next regular meeting.


The foregoing resolution was introduced at a regular meeting of the Council of the City of Modesto held on the 5th day of September, 1972, by Councilman Smith, who moved its adoption, which motion being duly seconded by Councilman Elliott, was upon roll call carried and the resolution adopted by the following vote:

AYES: Councilmen: Dixon, Dunlap, Elliott, Smith, Mayor Davies

NOES: Councilmen: None

ABSENT: Councilmen: Newton, Simon

ATTEST:

  
\_\_\_\_\_  
W. T. CHYNOWETH, City Clerk

MODESTO CITY COUNCIL  
RESOLUTION NO. 72-990

A RESOLUTION ACCEPTING THE CONSTRUCTION OF WATER LINES IN EASTRIDGE  
NO. 1 AND RIEDEL ESTATES NO. 1 SUBDIVISIONS (Valley Construction)

WHEREAS, a report has been filed by the Director of Public  
Works that the construction of Water Lines in Eastridge  
No. 1 and Riedel Estates No. 1 Subdivisions  
has been completed by Valley Construction Co.

in accordance with the contract agreement dated June 5, 1972.

NOW, THEREFORE, BE IT RESOLVED that the construction of Water  
Lines in Eastridge No. 1 and Riedel Estates No. 1 Subdivisions  
be accepted from said contractor, Valley Construction Co.

that notice of completion be filed with the Recorder of Stan-  
islaus County and that payment of amounts due in the amount  
of \$9,013.70 as provided in the contract, be authorized.

The foregoing resolution was introduced at a regular meet-  
ing of the Council of the City of Modesto held on the 5th day  
of September , 1972, by Councilman Smith , who moved  
its adoption, which motion being duly seconded by Councilman  
Elliott , was upon roll call carried and the resolution  
adopted by the following vote:

AYES: Councilmen: Dixon, Dunlap, Elliott, Smith,  
Mayor Davies

NOES: Councilmen: None

ABSENT: Councilmen: Newton, Simon

ATTEST:

  
W. T. CHYNOWETH, City Clerk

MODESTO CITY COUNCIL  
RESOLUTION NO. 72-991

A RESOLUTION ACCEPTING THE BID OF HAWKINS-HAWKINS CO., INC. TO FURNISH TRAFFIC SIGNS AND ACCESSORIES

WHEREAS, Resolution No. 72-905 , adopted by the Council of the City of Modesto on August 7, 1972 , approved the plans and specifications for the furnishing of traffic signs and accessories

and authorized the calling for bids, and

WHEREAS, the bids received for the furnishing of traffic signs and accessories were opened at 2:15 P.M. on August 22, 1972 and later tabulated by the Director of Finance for the consideration of the Council, and

WHEREAS, the Director of Finance has recommended that the bid of Hawkins-Hawkins Co., Inc. in the amount of \$5,985.00

be accepted as the lowest responsible bid.

NOW, THEREFORE, BE IT RESOLVED by the Council of the City of Modesto that the bid of Hawkins-Hawkins Co., Inc. in the amount of \$5,985.00

be accepted and the execution of a contract for the completion of the project by the City's designated officials be authorized.

The foregoing resolution was introduced at a regular meeting of the Council of the City of Modesto held on the 5th day of September, 1972, by Councilman Smith , who moved its adoption, which motion being duly seconded by Councilman Elliott , was upon roll call carried and the resolution adopted by the following vote:

AYES: Councilmen: Dixon, Dunlap, Elliott, Smith, Mayor Davies

NOES: Councilmen: None

ABSENT: Councilmen: Newton, Simon

ATTEST:

  
W. T. CHYNOWETH, City Clerk

MODESTO CITY COUNCIL  
RESOLUTION NO. 72-992

A RESOLUTION APPROVING PLANS AND SPECIFICATIONS AND AUTHORIZING CALL  
FOR BIDS FOR FURNISHING I.M.S.A. CABLE AND ALLIED HARDWARE

BE IT HEREBY RESOLVED by the Council of the City of Modesto as follows:

SECTION 1. The plans and specifications for furnishing I.M.S.A. cable and allied hardware

copies of which are on file, are hereby accepted and approved.

SECTION 2. The City Clerk is hereby authorized to call for public competitive sealed bids for the above named project, to be opened in the office of the City Clerk, 801 11th Street, in the City of Modesto, on September 20, 1972 at 2:00 P.M. and the City Clerk is hereby directed to give notice inviting such sealed bids in the time, form, and manner provided by law.

SECTION 3. After the bids are opened, they shall be tabulated and analyzed and a report submitted to the Council at its next regular meeting.

The foregoing resolution was introduced at a regular meeting of the Council of the City of Modesto held on the 5th day of September, 1972, by Councilman Smith, who moved its adoption, which motion being duly seconded by Councilman Elliott, was upon roll call carried and the resolution adopted by the following vote:

AYES: Councilmen: Dixon, Dunlap, Elliott, Smith, Mayor Davies

NOES: Councilmen: None

ABSENT: Councilmen: Newton, Simon

ATTEST:

  
W. T. CHYNOWETH, City Clerk

MODESTO CITY COUNCIL  
RESOLUTION NO. 72-993

A RESOLUTION OF THE COUNCIL OF THE CITY OF MODESTO ANNEXING TERRITORY TO THE MODESTO MUNICIPAL SEWER DISTRICT NO. 1 AND FIXING AND DETERMINING ITS BOUNDARIES. ( DRY CREEK PARK NO. 2 SUBDIVISION)

WHEREAS, the Council (herein called the "Council") of the City of Modesto (herein called the "City") heretofore on August 15, 1966, duly adopted Resolution No. 66-543, which was recorded in the office of the County Recorder of Stanislaus County on August 16, 1966, and which established the Modesto Municipal Sewer District No. 1, and

WHEREAS, the Council heretofore on July 17, 1972, duly adopted Resolution No. 72-873 (herein called the "resolution") determining that the public interest and convenience require that certain territory designated as Modesto Municipal Sewer District No. 1 Annexation No. 96 be annexed to the Modesto Municipal Sewer District No. 1, setting forth a general description of the area proposed to be annexed, and naming a time and place for hearing on annexation of the territory proposed to be annexed and providing for notice thereof, and

WHEREAS, the resolution, together with the names of the members of the Council voting for and against it, was posted, mailed to property owners in the area proposed to be annexed and published in the time, form and manner required by the resolution and by the Municipal Sewer and Water Facilities Law of 1911 (California Health and Safety Code Section 4600, et seq., herein called the "Law") as evidenced by the affidavit of posting and mailing and the affidavit of publication of the resolution on file in the office of the City Clerk, and

WHEREAS, on Tuesday, September 5, 1972, at the hour of 5:05 P.M., at the Council Chambers, City Hall, 801 11th Street, Modesto, California, said hearing was duly held and no objections were presented to the Council to the annexation of the area proposed to be annexed or to the inclusion of any lands in the District except:

No objections.

of Modesto, as follows:

SECTION 1. Any and all objections to the annexation of the territory designated as Modesto Municipal Sewer District No. 1 Annexation No. 96 to the Modesto Municipal Sewer District No. 1 or to the inclusion of any lands in said annexation are hereby overruled.

SECTION 2. The Council hereby determines that no territory or land is included within the boundaries of the territory proposed to be annexed to said Modesto Municipal Sewer District No. 1 which will not be benefited by said district.

SECTION 3. The Council hereby annexes that certain territory designated as Modesto Municipal Sewer District No. 1 Annexation No. 96 to the Modesto Municipal Sewer District No. 1.

SECTION 4. The boundaries of the territory designated as Modesto Municipal Sewer District No. 1 Annexation No. 96, which is hereby annexed to the Modesto Municipal Sewer District No. 1, are hereby established, fixed and finally determined to be as attached hereto and made a part hereof as though set forth in full herein.

SECTION 5. This resolution is adopted and all proceedings for the annexation of territory to the District shall be taken, pursuant to the Law.

SECTION 6. A certified copy of this resolution shall be recorded in the office of the County Recorder of Stanislaus County. Upon such recordation, the territory designated as Modesto Municipal Sewer District No. 1 Annexation No. 96, shall be deemed annexed to the Modesto Municipal Sewer District No. 1. Certified copies of this resolution, certified by the City Clerk, together with a map or plat showing the boundaries of the territory annexed, shall be filed by the City Clerk with the County Assessor of Stanislaus County, the County Clerk of Stanislaus County and the State Board of Equalization, Sacramento, California.

The foregoing resolution was introduced at a regular meeting of the Council of the City of Modesto held on the 5th day of September, 1972, by Councilman Elliott, who moved its adoption, which motion being duly seconded by Councilman Dunlap, was upon roll call carried and the resolution adopted by the following vote:

AYES: Councilmen: Dixon, Dunlap, Elliott, Newton, Smith, Mayor Davies  
NOES: Councilmen: None  
ABSENT: Councilmen: Simon

ATTEST: W. T. Chynoweth  
W. T. CHYNOWETH, City Clerk

(SEAL)

APPROVED AS TO FORM:

By Elwyn L. Johnson  
ELWYN L. JOHNSON, City Attorney

APPROVED AS TO DESCRIPTION:

By R. C. Mangnell  
Public Works Department

DRY CREEK PARK NO. 2 ADDITION

All that real property in the State of California, County of Stanislaus, being portions of the Southeast quarter of the Southeast quarter of Section 23, and the Southwest quarter of the Southwest quarter of Section 24, and the Northwest quarter of Section 25, and the Northeast quarter of Section 26, Township 3 South, Range 9 East, Mount Diablo Base and Meridian, described as follows:

Beginning at a point on the existing City Limits as established by the Northeast corner of the LINCOLN NO. 1 ADDITION (282), as per description filed March 24, 1972, as Instrument 11421, Stanislaus County Records, said point also being on the center line of a 40.00 foot public road known as Lincoln Avenue; thence along the existing City Limits on the Northern boundary of ADDITION (282), North 89° 57' 33" West, 20.00 feet, to a point on the Western line of said Lincoln Avenue, said point being a quarter section corner common to Sections 25 and 26; thence leaving the existing City Limits and along the section line common to said Sections 25 and 26, North 0° 32' 27" West, 1379.55 feet; thence leaving said section line and continuing along the Western line of Lincoln Avenue, North 9° 12' 23" West, 88.78 feet, to the Northern line of 75.00 foot Modesto Irrigation District Lateral Number 2 right of way; thence along said Northern line, North 65° 10' 34" East, 14.68 feet, to the section line common to Sections 25 and 26, and the Western line of Lot 2 of the Lands of H. T. CROW as per map filed May 15, 1906, in Volume 2 of Maps, Page 28, Stanislaus County Records; thence along said section line and the Western line of said Lot 2, North 0° 32' 27" West, 1171.76 feet, to the Northwestern corner of Lot 2, which is also the section corner common to Sections 23, 24, 25, and 26; thence along the section line common to Section 23 and 26, which is also the Southern line of the property conveyed to D. Gordon Anderson, et ux, by deed recorded November 12, 1969, Instrument 37539, Stanislaus County Records; South 89° 46' 30" West, 835.89 feet, to the Southwestern corner of said Anderson property; thence North 15° 14' 00" East, 174.08 feet; thence continuing along the Western line of the Anderson property North 61° 32' 30" West, 58.98 feet, to the approximate center line of Dry Creek; thence along the approximate center line of Dry Creek on the Northern line of the Anderson property, the following bearings and distances; North 29° 39' 15" East, 30.01 feet; North 34° 20' 00" East, 125.00 feet; North 57° 30' 00" East, 155.00 feet; North 65° 10' 00" East, 262.00 feet; North 69° 47' 39" East, 188.72 feet; South 87° 32' 00" East, 167.24 feet; South 87° 09' 30" East, 216.88 feet; South 67° 34' 30" East, 154.51 feet; North 86° 54' 00" East 73.13 feet; South 77° 38' 00" East, 206.05 feet; North 87° 47' 30" East, 49.70 feet; South 67° 03' 00" East, 111.21 feet; South 73° 48' 00" East, 83.48 feet; South 82° 22' 00" East, 226.12 feet; North 86° 28' 00" East, 101.84 feet, to the Northeastern corner of the Anderson property; thence leaving the approximate center line of Dry Creek and along the Eastern line of the Anderson property, South 0° 58' 28" East, 361.46 feet, to the Southeastern corner of the Anderson property and the section line common to Sections 24 and 25; thence along said section line, which is also the Northern line of Lot 1 of the Lands of H. T. Crow, North 89° 19' 27" East, 710.06 feet, to the approximate center line of Dry Creek; thence along the approximate center line of Dry Creek the following bearings and distances; South 58° 38' 55" East, 291.72 feet; South 67° 28' 49" East, 73.30 feet; South 59° 43' 19" East, 101.10 feet; North 80° 09' 47" East, 212.95 feet; North 66° 17' 08" East, 152.36 feet, to the Eastern line of Lot 1 of the Lands of H. T. Crow; thence leaving the approximate center line of Dry Creek and along the Eastern line of said Lot 1, which is also a quarter section line, South 0° 48' 20" East, 530.00 feet to the Northern line of 75.00 foot Modesto Irrigation District Lateral Number 2 right of way; thence along said Northern line, South 85° 20' 10" West, 1444.08 feet; thence continuing along said North line, South

77° 59' 10" West, 532.62 feet; thence continuing along said Northern line, South 65° 10' 34" West, 713.97 feet, to the center line of 40.00 foot Lincoln Avenue; thence along said center line, South 9° 12' 23" East, 95.89 feet; thence continuing along the center line of Lincoln Avenue, South 0° 32' 27" East, 1381.27 feet, to the point of beginning, containing 68.268 Acres, more or less.

MODESTO CITY COUNCIL  
RESOLUTION NO. 72- 994

A RESOLUTION DESIGNATING TRUCK ROUTES  
IN THE CITY OF MODESTO.

WHEREAS, Section 3-2.1301(d) of the Modesto Municipal Code of the City of Modesto authorizes the Council to determine and designate truck routes by resolution, which designation shall become effective when appropriate signs are placed giving notice of said designations to the public,

NOW, THEREFORE, BE IT RESOLVED by the Council of the City of Modesto as follows:

SECTION 1. Truck routes are hereby designated as shown on the attached maps entitled "Modesto Truck Routes", marked Exhibit "A" and Exhibit "B".

SECTION 2. The Director of Parking and Traffic is hereby directed to cause the truck routes to be marked and designated in accordance with the provisions of this resolution. Appropriate signs marking and designating K Street as a truck route, as designated on the attached Exhibit "A" and Exhibit "B" shall not be placed until K Street, as designated on the attached Exhibit "A" and Exhibit "B" is made a one-way street.

SECTION 3. The provisions of this resolution shall be subject to the provisions of Section 3-2.815 of the Modesto Municipal Code requiring the approval of the State Department of Public Works insofar as they pertain to the regulations of traffic upon State highways within the City.

SECTION 4. Resolution No. 69-872 adopted by the Council on September 15, 1969, is hereby rescinded.

The foregoing resolution was introduced at a regular meeting of the Council of the City of Modesto held on the 5th day of September, 1972, by Councilman Smith, who moved its adoption, which motion being duly seconded by Councilman Elliott, was upon roll call carried and the resolution adopted by the following vote:

AYES: Councilmen: Dixon, Dunlap, Elliott, Smith,  
Mayor Davies  
NOES: Councilmen: None  
ABSENT: Councilmen: Newton, Simon

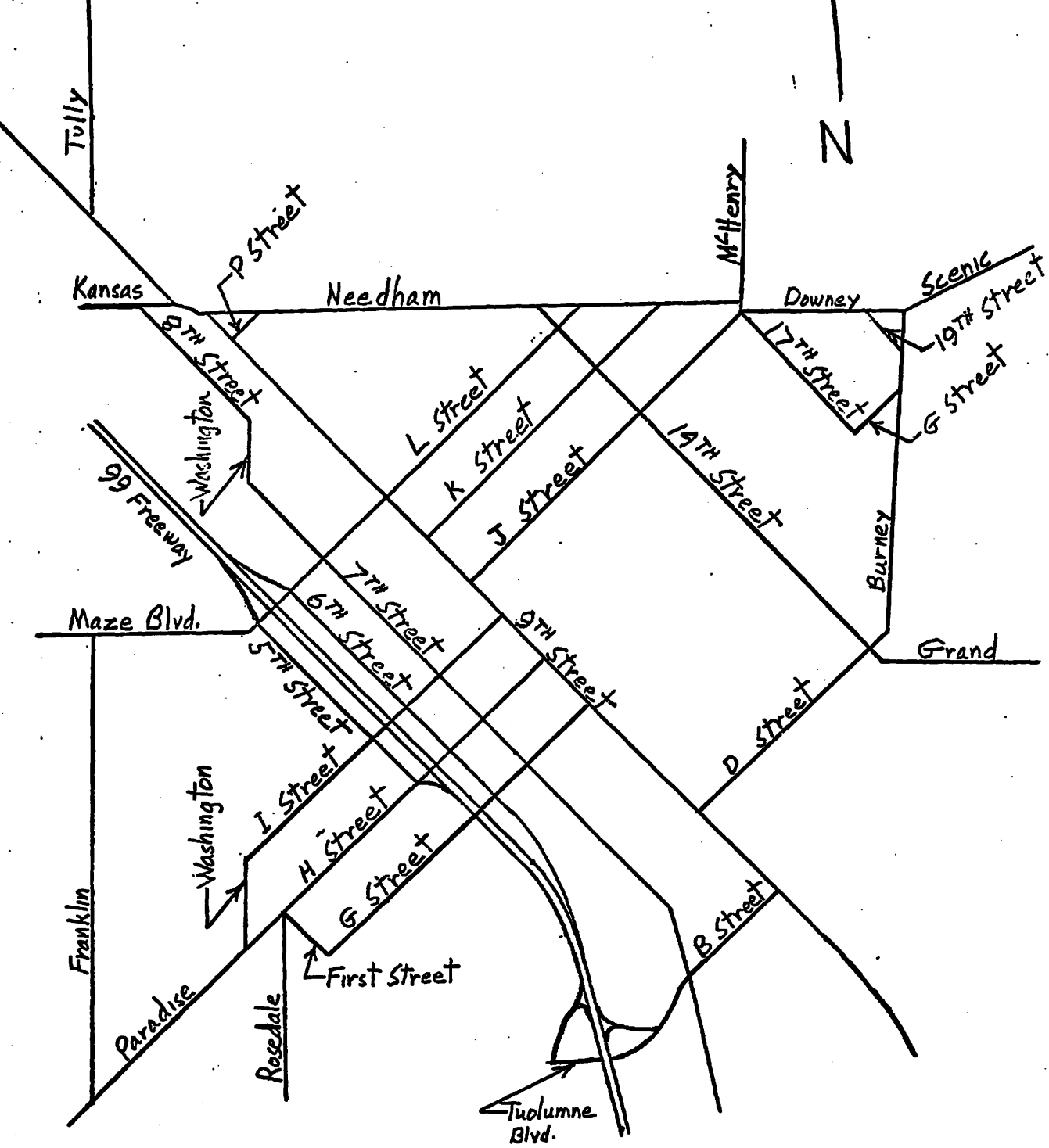
ATTEST:

(SEAL)

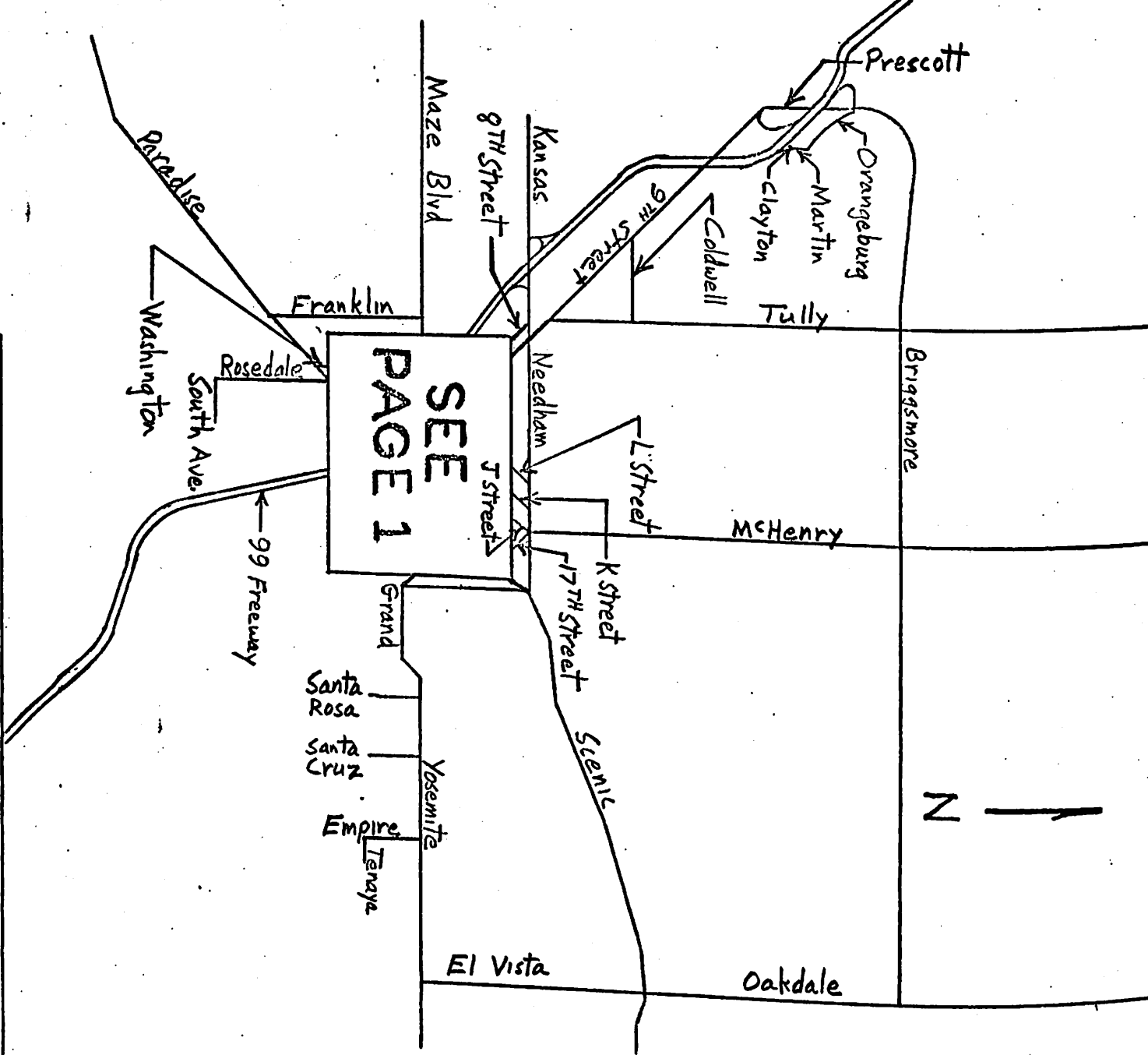
  
W. T. CHYNOWETH, City Clerk

APPROVED AS TO FORM:

By   
ELWYN L. JOHNSON, City Attorney



MODESTO TRUCK ROUTES



MODESTO-TRUCK ROUTES

MODESTO CITY COUNCIL  
RESOLUTION NO. 72-995

A RESOLUTION APPROVING CHANGE IN COMPANY PROVIDING COVERAGE FOR LIABILITY INSURANCE AT MODESTO CITY-COUNTY AIRPORT AND IN EXPIRATION DATE OF POLICY

WHEREAS, on August 2, 1971, the Modesto City Council approved the purchase of comprehensive liability insurance coverage at Modesto City-County Airport for a three-year period ending August 2, 1974 from American Aviation Underwriters, and

WHEREAS, American Aviation Underwriters then placed said coverage with Eagle Star Insurance Company Limited, and

WHEREAS, American Aviation Underwriters has now proposed to substitute Republic Insurance Company for Eagle Star Insurance Company Limited and to extend the expiration date to August 2, 1975 at the current annual rate of \$4,750.00.

NOW, THEREFORE, BE IT RESOLVED by the Council of the City of Modesto that the purchase of the City of Modesto's comprehensive liability insurance coverage at Modesto City-County Airport from American Aviation Underwriters for a period ending August 2, 1975, at a flat charge of \$4,750.00 per year is hereby approved with the understanding that the coverage is to be placed with Republic Insurance Company.

BE IT FURTHER RESOLVED that Resolution No. 71-746 is hereby rescinded.

The foregoing resolution was introduced at a regular meeting of the Council of the City of Modesto held on the 5th day of September, 1972, by Councilman Smith, who moved its adoption, which motion being duly seconded by Councilman Elliott, was upon roll call carried and the resolution adopted by the following vote:

AYES: Councilmen: Dixon, Dunlap, Elliott, Smith,  
Mayor Davies

NOES: Councilmen: None

ABSENT: Councilmen: Newton, Simon

ATTEST:

  
W. T. CHYNOWETH, City Clerk

MODESTO CITY COUNCIL  
RESOLUTION NO. 72-996

A RESOLUTION APPROVING APPROPRIATION TRANSFER OF \$2,000 TO PROVIDE FUNDS NEEDED FOR REPAIRS RESULTING FROM VANDALISM AT THE COMMUNITY SERVICE CENTER

BE IT RESOLVED by the Council of the City of Modesto that the following appropriation transfer(s) are approved:

GENERAL FUND (101)

FROM: General Reserve (60-101)	\$2,000
TO: M & R, Buildings and Grounds (224-34-101)	\$2,000

(To provide for repairs resulting from vandalism. The repairs are covered by insurance, and the cost is partially recoverable)

The foregoing resolution was introduced at a regular meeting of the Council of the City of Modesto held on the 5th day of September, 1972, by Councilman Smith, who moved its adoption, which motion being duly seconded by Councilman Elliott, was upon roll call carried and the resolution adopted by the following vote:

AYES: Councilmen: Dixon, Dunlap, Elliott, Smith,  
Mayor Davies

NOES: Councilmen: None

ABSENT: Councilmen: Newton, Simon

ATTEST:

  
W. T. CHYNOWETH, City Clerk

MODESTO CITY COUNCIL  
RESOLUTION NO. 72-997

A RESOLUTION APPOINTING MEMBER OF THE PROJECT GREATER MODESTO COMMITTEE  
TO ACT AS CHAIRMAN (Les Brooks)

WHEREAS, Section 1102 of the Charter of the City of Modesto  
authorizes the City Council to appoint members to various Boards and  
Commissions;

NOW, THEREFORE, BE IT RESOLVED by the Council of the City of  
Modesto as follows:

SECTION 1. The following person is hereby appointed to the  
Project Greater Modesto Committee as Chairman for the respective  
term as indicated:

Les Brooks  
1000 Brighton Avenue  
Modesto, California 95350

SECTION 2. The City Clerk is hereby directed to transmit a copy  
of this resolution to the newly appointed member of the Project  
Greater Modesto Committee and the Secretary thereof.

The foregoing resolution was introduced at a regular meeting  
of the Council of the City of Modesto held on the 5th day of  
September 19 72, by Councilman Dixon, who moved its  
adoption, which motion being duly seconded by Councilman Smith,  
was upon roll call carried and the resolution adopted by the following  
vote:

AYES: Councilmen: Dixon, Dunlap, Elliott, Newton, Simon,  
Smith, Mayor Davies

NOES: Councilmen: None

ABSENT: Councilmen: None

ATTEST:

  
W. T. CHYNOWETH, City Clerk

MODESTO CITY COUNCIL  
RESOLUTION NO. 72-998

A RESOLUTION ACCEPTING WITH REGRET THE RESIGNATION OF SILAS W. GREEN FROM THE LIBRARY AND CULTURE COMMISSION

WHEREAS, Silas W. Green was appointed as a member of the Library and Culture Commission on August 17, 1964 and reappointed on January 20, 1969; and

WHEREAS, Silas W. Green has tendered his resignation as a member of the Library and Culture Commission effective August 22, 1972; and

WHEREAS, Silas W. Green has been a devoted and sincere public servant and has contributed greatly to our civic progress.

NOW, THEREFORE, BE IT RESOLVED by the Council of the City of Modesto that the resignation of Silas W. Green as a member of the Library and Culture Commission is hereby accepted with regret, and

BE IT FURTHER RESOLVED that the Council, on its own behalf, and on behalf of the Citizens of Modesto, hereby expresses its sincere appreciation to Silas W. Green for his outstanding service to the community.

The foregoing resolution was introduced at a regular meeting of the Council of the City of Modesto held on the 11th day of September, 1972, by Councilman Newton , who moved its adoption, which motion being duly seconded by Councilman Smith , was upon roll call carried and the resolution adopted by the following vote:

AYES: Councilmen: Dixon, Elliott, Newton, Simon, Smith,  
Mayor Davies

NOES: Councilmen: None

ABSENT: Councilmen: Dunlap

ATTEST:

  
W. T. CHYNOWETH, City Clerk

MODESTO CITY COUNCIL  
RESOLUTION NO. 72-999

A RESOLUTION ACCEPTING THE BID OF GEORGE REED, INC. FOR THE IMPROVEMENT OF SYLVAN AVENUE AT BEYER HIGH SCHOOL AND CITY PARK SITE

WHEREAS, Resolution No. 72-951 , adopted by the Council of the City of Modesto on August 21, 1972 , approved the plans and specifications for the Improvement of Sylvan Avenue at Beyer High School and City Park Site and authorized the calling for bids, and

WHEREAS, the bids received for the Improvement of Sylvan Avenue at Beyer High School and City Park Site were opened at 10:10 A.M. on September 5, 1972 and later tabulated by the Director of Public Works for the consideration of the Council, and

WHEREAS, the Director of Public Works has recommended that the bid of George Reed, Inc. in the amount of \$36,346.25

be accepted as the lowest responsible bid.

NOW, THEREFORE, BE IT RESOLVED by the Council of the City of Modesto that the bid of George Reed, Inc. in the amount of \$36,346.25

be accepted and the execution of a contract for the completion of the project by the City's designated officials be authorized.

The foregoing resolution was introduced at a regular meeting of the Council of the City of Modesto held on the 11th day of September, 1972, by Councilman Newton , who moved its adoption, which motion being duly seconded by Councilman Smith , was upon roll call carried and the resolution adopted by the following vote:

AYES: Councilmen: Dixon, Elliott, Newton, Simon, Smith,  
Mayor Davies

NOES: Councilmen: None

ABSENT: Councilmen: Dunlap

ATTEST:

  
W. T. CHYNOWETH, City Clerk

MODESTO CITY COUNCIL  
RESOLUTION NO. 72-1000

A RESOLUTION ACCEPTING THE ~~RECONSTRUCTION OF~~ REPAIR AND RECONSTRUCTION OF CURBS, GUTTERS, DRIVEWAYS AND SIDEWALKS AT VARIOUS LOCATIONS  
(Lee A. Cain)

WHEREAS, a report has been filed by the Director of Public Works that the ~~reconstruction of~~ Repair and Reconstruction of Curbs, Gutters, Driveways and Sidewalks at Various Locations has been completed by Lee A. Cain

in accordance with the contract agreement dated June 26, 1972.

NOW, THEREFORE, BE IT RESOLVED that the ~~reconstruction of~~ Repair and Reconstruction of Curbs, Gutters, Driveways and Sidewalks at Various Locations be accepted from said contractor, Lee A. Cain

that notice of completion be filed with the Recorder of Stanislaus County and that payment of amounts due in the amount of \$10,280.00 as provided in the contract, be authorized.


The foregoing resolution was introduced at a regular meeting of the Council of the City of Modesto held on the 11th day of September, 1972, by Councilman Newton, who moved its adoption, which motion being duly seconded by Councilman Smith, was upon roll call carried and the resolution adopted by the following vote:

AYES: Councilmen: Dixon, Elliott, Newton, Simon, Smith,  
Mayor Davies

NOES: Councilmen: None

ABSENT: Councilmen: Dunlap

ATTEST:

  
W. T. CHYNOWETH, City Clerk

MODESTO CITY COUNCIL  
RESOLUTION NO. 72-1001

A RESOLUTION ORDERING THE WORK OF CONSTRUCTION OF  
IMPROVEMENTS ALONG CERTAIN STREETS IN THE CITY OF  
MODESTO

WHEREAS, Chapter 27 of Part 3 of Division 7 of the Streets and Highways Code of the State of California establishes a procedure pursuant to which the construction of certain improvements may be required, and

WHEREAS, the Council, did, on August 28, 1972, adopt its Resolution No. 72-973, ordering the installation of certain improvements along certain streets in the City of Modesto, as provided therein, and directing the Superintendent of Streets to give notice requiring the construction of such improvements, and

WHEREAS, the Council did by said resolution, set the 11th day of September, 1972, at 7:35 o'clock P.M., in the Council Chambers, as the time and place for a hearing for the purpose of passing upon objections or protests, if any, which may be raised by the property owners or other interested persons relating to the proposed work, and

WHEREAS, the Superintendent of Streets has caused notices to be given as directed by said Resolution No. 72-973, and

WHEREAS, at the time set for hearing the protests and objections, if any, to the proposed work, the said Council proceeded to hear the same,

NOW, THEREFORE, BE IT RESOLVED by the Council of the City of Modesto as follows:

SECTION 1. All protests and objections of any kind or nature whatsoever to the proposed work as set forth in the notices which are attached hereto, and incorporated by reference herein, are hereby overruled or denied.

SECTION 2. The Superintendent of Streets is hereby directed to proceed with the project <sup>(width of sidewalks to be 4 foot)</sup> /as to the properties described in the attached notices in accordance with the provisions of Resolution No. 72-973 and Chapter 27, Part 3, of Division 7 of the Streets and Highways Code of the State of California.

The foregoing resolution was introduced at a regular meeting of the Council of the City of Modesto held on the 11th day of September, 1972, by Councilman Dixon, who moved its adoption, which motion being duly seconded by Councilman Smith, was upon roll call carried and the resolution adopted by the following vote:

AYES: Councilmen: Dixon, Elliott, Newton, Simon, Smith,  
Mayor Davies

NOES: Councilmen: None

ABSENT: Councilmen: Dunlap

ATTEST:

W. T. Chynoweth  
W. T. CHYNOWETH, City Clerk

- (a) Sidewalk on Princeton Avenue at 901 Princeton Avenue, a portion of Block 814. (Francois C. d'Artenay)
- (b) Sidewalk at 907 Princeton Avenue, a portion of Block 814. (Mavis D. Seeman)
- (c) Sidewalk at 909 Princeton Avenue, a portion of Block 814. (Clay W. Harmon)
- (d) Sidewalk at 917 Princeton Avenue, a portion of Block 814. (Jerry H. Howe)
- (e) Sidewalk at 925 Princeton Avenue, a portion of Block 814. (Luthern Evangelical Church)
- (f) Sidewalk on Princeton Avenue and Mills at 902 Mills Avenue, a portion of Block 814. (Willis H. Roddy)
- (g) Sidewalk on Princeton Avenue at 1001 Princeton Avenue, Lot 1 of Block 820. (Jack Robinson)
- (h) Sidewalk at 1009 Princeton Avenue, Lot 2 of Block 820. (John W. Salter)
- (i) Sidewalk at 1015 Princeton Avenue, Lot 3 of Block 820. (Mary A. Murray)
- (j) Sidewalk at 1023 Princeton Avenue, a portion of Block 820. (Lester R. Johnson)
- (k) Sidewalk at 1031 Princeton Avenue, a portion of Block 820. (Dorothy E. Swan)
- (l) Sidewalk at 1039 Princeton Avenue, a portion of Block 820. (John I. Ward)
- (m) Sidewalk at 1040 Princeton Avenue, Lot 11 of Block 813. (Hsiu-Hwang Ho)
- (n) Sidewalk at 1034 Princeton Avenue, Lot 12 of Block 813. (Fred M. Johnson)
- (o) Sidewalk at 1030 Princeton Avenue, Lot 13 of Block 813. (Ruth Blumenstein)
- (p) Sidewalk at 1024 Princeton Avenue, a portion of Block 813. (Elton J. Simmonds)
- (q) Sidewalk at 1010 Princeton Avenue, a portion of Block 813. (Robert A. Crabb)
- (r) Sidewalk on Princeton Avenue at 1002 Princeton Avenue, a portion of Block 813. (Dorothea M. McVay)
- (s) Sidewalk on Princeton Avenue at 814 Mills, a portion of Block 801-A. (Elinor C. Conway)
- (t) Sidewalk at 916 Princeton Avenue, a portion of Block 801-A. (Robert R. Radcliff)
- (u) Sidewalk at 906 Princeton Avenue, a portion of Block 801-A. (Charles H. McBrain)
- (v) Sidewalk on Princeton Avenue at 823 Columbia Way, Lot 6 of Block 801-A. (Gene E. Johnson)
- (w) Sidewalk on Princeton Avenue at 805 Princeton Avenue, South 65' of Lot 1 of Block 814. (Ellen Thomas)

MODESTO CITY COUNCIL  
RESOLUTION NO. 72- 1002

A RESOLUTION AMENDING SECTION 1(b) OF RESOLUTION NO. 62-29 ENTITLED "A RESOLUTION ESTABLISHING ONE-WAY STREETS AND ALLEYS AND ANGLE PARKING IN THE CITY OF MODESTO AND RESCINDING RESOLUTION NO. 59-191, ENTITLED 'A RESOLUTION ESTABLISHING PARKING METER ZONES, ONE-WAY STREETS AND ALLEYS AND ANGLE PARKING IN THE CITY OF MODESTO AND RESCINDING ALL PRIOR RESOLUTIONS AND REGULATIONS RELATING THERETO', AND RESCINDING ALL SUBSEQUENT RESOLUTIONS AND REGULATIONS RELATING THERETO," AND RESCINDING RESOLUTION NO. 72-895.

BE IT RESOLVED by the Council of the City of Modesto that Section 1(b) of Resolution No. 62-29 entitled, "A Resolution Establishing One-Way Streets and Alleys and Angle Parking in the City of Modesto and Rescinding Resolution No. 59-191, Entitled 'A Resolution Establishing Parking Meter Zones, One-Way Streets and Alleys and Angle Parking in the City of Modesto and Rescinding All Prior Resolutions and Regulations Relating Thereto', and Rescinding All subsequent Resolutions and Regulations Relating Thereto", be amended to read as follows:

1(b) One-way Alleys:

- Between 2nd and 3rd Streets, from Washington Street to I Street, southeasterly direction
- Between 9th and 10th Streets, from H Street to K Street, southeasterly direction
- Between 10th and 11th Streets, from I Street to J Street, northwesterly direction
- Between 10th and 11th Streets, from 100 feet north of J Street to K Street, northwesterly direction
- Between 10th and 11th Streets, from K Street to L Street, southeasterly direction
- Between 11th and 12th Streets, from I Street to J Street, southeasterly direction
- Between 11th and 12th Streets, from J Street to K Street, northwesterly direction
- Between 12th and 13th Streets, from I Street to K Street, northwesterly direction
- Between College and the TSRR Tracks, from Rumble to Leveland, southerly direction
- Between McHenry and Sherwood from 130 feet south of Leveland Lane to Leveland Lane, northerly direction

Between McHenry and Timothy beginning 136 feet  
north of Granger and continuing northerly  
285 feet, northerly direction

Between Sheridan Street and Chicago Avenue, from  
Hudson Lane to Paradise Road, southeasterly  
direction

BE IT FURTHER RESOLVED that Resolution No. 72-895 adopted by  
the Council on July 24, 1972, is hereby rescinded.

The foregoing resolution was introduced at a regular meeting  
of the Council of the City of Modesto held on the 11th day of  
September, 1972, by Councilman Newton, who moved its  
adoption, which motion being duly seconded by Councilman Smith,  
was upon roll call carried and the resolution adopted by the following  
vote:

AYES: Councilmen: Dixon, Elliott, Newton, Simon, Smith,  
Mayor Davies

NOES: Councilmen: None

ABSENT: Councilmen: Dunlap

ATTEST: W. T. Chynoweth  
W. T. CHYNOWETH, City Clerk

(SEAL)

APPROVED AS TO FORM:

By \_\_\_\_\_  
ELWYN L. JOHNSON, City Attorney

MODESTO CITY COUNCIL  
RESOLUTION NO. 72-1003

A RESOLUTION APPROVING AGREEMENT BETWEEN THE CITY OF MODESTO AND MODESTO CITY SCHOOL DISTRICT OF STANISLAUS COUNTY WHEREBY CITY AGREES TO OPERATE TWENTY (20) MODESTO ELEMENTARY SCHOOL DISTRICT PLAYGROUNDS ON AN AFTERSCHOOL BASIS TO COMMENCE ON OR ABOUT SEPTEMBER 25, 1972, AND TO EXTEND TO ON OR ABOUT JUNE 1, 1973

BE IT HEREBY RESOLVED by the Council of the City of Modesto

that the agreement between the City of Modesto and Modesto School District of Stanislaus County


for operation of twenty (20) Modesto Elementary School District playgrounds on an afterschool basis to commence on or about September 25, 1972, and to extend to on or about June 1, 1973 (District to pay City \$7,206.00 for these services) be, and it is hereby approved.

BE IT FURTHER RESOLVED that the execution of said agreement by the designated city officials be authorized.

The foregoing resolution was introduced at a regular meeting of the Council of the City of Modesto held on the 11th day of September, 1972, by Councilman Simon, who moved its adoption, which motion being duly seconded by Councilman Elliott, was upon roll call carried and the resolution adopted by the following vote:

AYES:	Councilmen:	Elliott, Newton, Simon, Smith, Mayor Davies
NOES:	Councilmen:	None
ABSENT:	Councilmen:	Dixon, Dunlap

ATTEST:

  
W. T. CHYNOWETH, City Clerk

MODESTO CITY COUNCIL  
RESOLUTION NO. 72-1004

AMENDMENT TO

A RESOLUTION APPROVING/AGREEMENT BETWEEN THE CITY OF MODESTO AND CROCKER-CITIZENS NATIONAL BANK WHICH PROVIDES THAT THE CITY SHALL PAY THE BANK THE EXCESS CHARGES MADE BY THE CO-PAYING AGENTS RE MODESTO MUNICIPAL SEWER DISTRICT NO. 1 1967 SEWER BONDS

BE IT HEREBY RESOLVED by the Council of the City of Modesto amendment to that the/agreement between the City of Modesto and Crocker-Citizens National Bank

~~for~~ which provides that the City shall pay the bank the excess charges made by the co-paying agents re Modesto Municipal Sewer District No. 1 1967 Sewer Bonds be, and it is hereby approved.

BE IT FURTHER RESOLVED that the execution of said/agreement amendment to by the designated city officials be authorized.

The foregoing resolution was introduced at a regular meeting of the Council of the City of Modesto held on the 11th day of September, 1972, by Councilman Newton, who moved its adoption, which motion being duly seconded by Councilman Smith, was upon roll call carried and the resolution adopted by the following vote:

AYES:	Councilmen:	Dixon, Elliott, Newton, Simon, Smith, Mayor Davies
NOES:	Councilmen:	None
ABSENT:	Councilmen:	Dunlap

ATTEST:

  
W. T. CHYNOWETH, City Clerk

MODESTO CITY COUNCIL  
RESOLUTION NO. 72-1005

A RESOLUTION SETTING TIME AND PLACE FOR HEARING REQUEST OF PINE CONE INN MOTOR LODGE FOR WAIVER OF \$247.87 PENALTY FOR LATE PAYMENT OF TRANSIENT OCCUPANCY TAX

BE IT HEREBY RESOLVED by the Council of the City of Modesto that September 25, 1972 , at 7:35 P.M. in the Council Chambers, City Hall, 801 Eleventh Street, Modesto, California is hereby set as the time and place for consideration of request of Pine Cone Inn Motor Lodge for waiver of \$247.87 penalty for late payment of Transient Occupancy Tax.


The foregoing resolution was introduced at a regular meeting of the Council of the City of Modesto held on the 18th day of September , 1972 , by Councilman Dunlap , who moved its adoption, which motion being duly seconded by Councilman Elliott , was upon roll call carried and the resolution adopted by the following vote:

AYES: Councilmen: Dunlap, Elliott, Simon, Vice Mayor Smith

NOES: Councilmen: None

ABSENT: Councilmen: Dixon, Newton, Mayor Davies

ATTEST:

  
\_\_\_\_\_  
W. T. CHYNOWETH, City Clerk

MODESTO CITY COUNCIL  
RESOLUTION NO. 72-1006

A RESOLUTION APPROVING PLANS AND SPECIFICATIONS AND AUTHORIZING CALL FOR BIDS FOR FURNISHING ONE NEW FOUR-WHEEL TWIN ENGINE STREET SWEEPER

BE IT HEREBY RESOLVED by the Council of the City of Modesto as follows:

SECTION 1. The plans and specifications for furnishing one new four-wheel twin engine street sweeper

copies of which are on file, are hereby accepted and approved.

SECTION 2. The City Clerk is hereby authorized to call for public competitive sealed bids for the above named project, to be opened in the office of the City Clerk, 801 11th Street, in the City of Modesto, on October 4, 1972 at 2:00 P.M. and the City Clerk is hereby directed to give notice inviting such sealed bids in the time, form, and manner provided by law.

SECTION 3. After the bids are opened, they shall be tabulated and analyzed and a report submitted to the Council at its next regular meeting.

The foregoing resolution was introduced at a regular meeting of the Council of the City of Modesto held on the 18th day of September 1972, by Councilman Dunlap, who moved its adoption, which motion being duly seconded by Councilman Elliott, was upon roll call carried and the resolution adopted by the following vote:

AYES: Councilmen: Dunlap, Elliott, Simon, Vice Mayor Smith

NOES: Councilmen: None

ABSENT: Councilmen: Dixon, Newton, Mayor Davies

ATTEST:

  
W. T. CHYNOWETH, City Clerk

MODESTO CITY COUNCIL  
RESOLUTION NO. 72-1007

A RESOLUTION ACCEPTING THE BID OF W. M. LYLES COMPANY FOR THE ADJUSTMENT  
OF GATE VALVE STANDS

WHEREAS, Resolution No. 72-965 , adopted by the Council of the  
City of Modesto on August 28, 1972 , approved the plans and speci-  
fications for the Adjustment of Gate Valve Stands

and authorized the calling for bids, and

WHEREAS, the bids received for the Adjustment of Gate Valve Stands  
were opened at 10:00 A.M. on September 12, 1972 and later tabulated  
by the Director of Public Works for the consideration of the Council,  
and

WHEREAS, the Director of Public Works has recommended that  
the bid of W. M. Lyles Co. in the amount of \$9,033.50

be accepted as the lowest responsible bid.

NOW, THEREFORE, BE IT RESOLVED by the Council of the City of Modesto  
that the bid of W. M. Lyles Co. in the amount of \$9,033.50

be accepted and the execution of a contract for the completion of the  
project by the City's designated officials be authorized.

The foregoing resolution was introduced at a regular meeting of  
the Council of the City of Modesto held on the 18th day of September,  
1972, by Councilman Dunlap , who moved its adoption, which motion  
being duly seconded by Councilman Elliott , was upon roll call  
carried and the resolution adopted by the following vote:

AYES: Councilmen: Dunlap, Elliott, Simon, Vice Mayor Smith

NOES: Councilmen: None

ABSENT: Councilmen: Dixon, Newton, Mayor Davies

ATTEST:

  
\_\_\_\_\_  
W. T. CHYNOWETH, City Clerk

MODESTO CITY COUNCIL  
RESOLUTION NO. 72-1008

A RESOLUTION ACCEPTING THE CONSTRUCTION OF AUTOMATIC SPRINKLER SYSTEM  
IN ELK PARK AND M.I.D. LATERAL NO. 2 PARK STRIP (Joseph Sallaberry)

WHEREAS, a report has been filed by the Director of Public  
Works that the construction of automatic sprinkler system  
in Elk Park and M.I.D. Lateral No. 2 Park Strip  
has been completed by Joseph Sallaberry

in accordance with the contract agreement dated March 6, 1972.

NOW, THEREFORE, BE IT RESOLVED that the construction of auto-  
matic sprinkler system in Elk Park and M.I.D. Lateral No. 2 Park Strip  
be accepted from said contractor, Joseph Sallaberry

that notice of completion be filed with the Recorder of Stan-  
islaus County and that payment of amounts due in the amount  
of \$12,623.40 as provided in the contract, be authorized.

The foregoing resolution was introduced at a regular meet-  
ing of the Council of the City of Modesto held on the 18th day  
of September, 1972, by Councilman Dunlap, who moved  
its adoption, which motion being duly seconded by Councilman  
Elliott, was upon roll call carried and the resolution  
adopted by the following vote:

AYES: Councilmen: Dunlap, Elliott, Simon, Vice Mayor Smith

NOES: Councilmen: None

ABSENT: Councilmen: Dixon, Newton, Mayor Davies

ATTEST:

  
W. T. CHYNOWETH, City Clerk

MODESTO CITY COUNCIL  
RESOLUTION NO. 72-1009

A RESOLUTION APPROVING PLANS AND SPECIFICATIONS AND AUTHORIZING CALL FOR BIDS FOR INSTALLATION OF WATER LINES IN WYLDWOOD ESTATES NO. 3

BE IT HEREBY RESOLVED by the Council of the City of Modesto as follows:

SECTION 1. The plans and specifications for installation of Water Lines in Wyldewood Estates No. 3

copies of which are on file, are hereby accepted and approved.

SECTION 2. The City Clerk is hereby authorized to call for public competitive sealed bids for the above named project, to be opened in the office of the City Clerk, 801 11th Street, in the City of Modesto, on October 3, 1972 at 10:00 A.M. and the City Clerk is hereby directed to give notice inviting such sealed bids in the time, form, and manner provided by law.

SECTION 3. After the bids are opened, they shall be tabulated and analyzed and a report submitted to the Council at its next regular meeting.


The foregoing resolution was introduced at a regular meeting of the Council of the City of Modesto held on the 18th day of September, 1972, by Councilman Dunlap, who moved its adoption, which motion being duly seconded by Councilman Elliott, was upon roll call carried and the resolution adopted by the following vote:

AYES: Councilmen: Dunlap, Elliott, Simon, Vice Mayor Smith

NOES: Councilmen: None

ABSENT: Councilmen: Dixon, Newton, Mayor Davies

ATTEST:

  
W. T. CHYNOWETH, City Clerk

MODESTO CITY COUNCIL  
RESOLUTION NO. 72-1010

A RESOLUTION ACCEPTING THE BID OF HAROLD W. TULLER FOR CONSTRUCTION AND REPAIR OF CURBS, GUTTERS AND SIDEWALKS AT VARIOUS LOCATIONS - NO. 2

WHEREAS, Resolution No. 72-952 , adopted by the Council of the City of Modesto on August 21, 1972 , approved the plans and specifications for the construction and repair of Curbs, Gutters and Sidewalks at Various Locations - No. 2 and authorized the calling for bids, and

WHEREAS, the bids received for the construction and repair of Curbs, Gutters and Sidewalks at Various Locations - No. 2 were opened at 10:00 A.M. on September 5, 1972 and later tabulated by the Director of Public Works for the consideration of the Council, and

WHEREAS, the Director of Public Works has recommended that the bid of Harold W. Tuller in the amount of \$28,269.74

be accepted as the lowest responsible bid.

NOW, THEREFORE, BE IT RESOLVED by the Council of the City of Modesto that the bid of Harold W. Tuller in the amount of \$28,269.74

be accepted and the execution of a contract for the completion of the project by the City's designated officials be authorized.

The foregoing resolution was introduced at a regular meeting of the Council of the City of Modesto held on the 18th day of September, 1972, by Councilman Dunlap , who moved its adoption, which motion being duly seconded by Councilman Elliott , was upon roll call carried and the resolution adopted by the following vote:

AYES: Councilmen: Dunlap, Elliott, Simon, Vice Mayor Smith

NOES: Councilmen: None

ABSENT: Councilmen: Dixon, Newton, Mayor Davies

ATTEST:

  
W. T. CHYNOWETH, City Clerk

MODESTO CITY COUNCIL  
RESOLUTION NO. 72-1011

A RESOLUTION APPROVING A DEVELOPMENT PLAN FOR  
PLANNED-DEVELOPMENT ZONE, P-D(102).

WHEREAS, a verified application for an amendment to Section 18-3-9 of the Zoning Map was filed by Jadal Properties, Inc. on July 14, 1972, to reclassify from One-family Residential Zone, R-1, Neighborhood Commercial Zone, C-1, and Planned-Development Zone, P-D(5) to Planned-Development Zone, P-D, the following described property:

Parcel No. 1  
P-D(5) to New P-D

All that portion of Lot 10 of the Knapp Tract according to the map thereof as recorded in Volume 2 of Maps at Page 2, Stanislaus County Records, in the southwest Quarter of Section 18, Township 3 South, Range 9 East, Mount Diablo Base and Meridian described as follows:

Beginning at the southwest corner of Lot 10 of said Knapp Tract; thence north along the west line of said Lot 10, a distance of 747.00 feet; thence east a distance of 355.00 feet; thence along a curve concave to the northwest having a radius of 275.00 feet, through a central angle of 25° 00' a curve distance of 120.00 feet; thence north 65° 00' East a distance of 139.00 feet; thence south 25° 00' east a distance of 470.00 feet; thence south 11° 30' East, 231.00 feet more or less to the northerly right-of-way line of the existing Modesto Irrigation District Lateral No. 3; thence along said northerly right-of-way line along a curve concave to the southeast having a radius of 300.00 feet, a curve distance of 335.00 feet more or less, thence continuing along said northerly right-of-way line in a southwesterly direction a distance of 61.00 feet more or less to the south line of said Lot 10; thence along said south line to the point of beginning, such property being located on the east side of Prescott Road north of M.I.D. Lateral No. 3.

Parcel No. 2  
R-1 to P-D (Road strip only)

The easterly 45 feet of Prescott Road and the southerly 30 feet of Mount Vernon Drive, all being immediately adjacent to the above described Parcel No. 1.

Parcel No. 3  
R-1 to P-D

Commencing at the Southeastern corner of Park Manor No. 4 Subdivision as per map filed October 10, 1961, in Volume 19 of Maps, Page 85 Stanislaus County Records, said point being on the former Northern line of the Modesto Irrigation District Lateral No. 3; thence along the Southern line of said Park Manor No. 4 Subdivision, North  $84^{\circ} 15' 00''$  West, 373.69 feet, to its intersection with the Northern line of a 60.00 foot public road known as West Briggsmore Avenue, said point also being on a Southern line of Lot 12 of Block 6531 of the Park Manor No. 4 Subdivision and the true point of beginning of this description; thence continuing along the Southern line of Park Manor No. 4 Subdivision and said Lot 12, North  $84^{\circ} 15' 00''$  West, 69.35 feet; thence continuing along the Southern boundary of Park Manor No. 4 on a tangent curve concave to the Southeast, having a Radius of 365.00 feet, a Central Angle of  $64^{\circ} 09' 30''$  and an Arc Length of 408.72 feet; thence along a tangent line, South  $31^{\circ} 35' 30''$  West, 69.35 feet; thence along a non-tangent curve concave to the Southeast, having a Radius of 1110.00 feet, a Central Angle of  $26^{\circ} 18' 32''$  and an Arc Length of 509.69 feet, to the point of beginning, from which point a radial line bears South  $13^{\circ} 10' 29''$  East.

Parcel 4  
C-1 to P-D

All that portion of Section 18, Township 3 South, Range 9 East, Mount Diablo Base and Meridian described as follows:

Commencing at the intersection of the Northern line of the Modesto Irrigation District Lateral No. 3, and the Eastern line of a 40-foot public road known as Prescott Road; thence along the Eastern line of Prescott Road. North  $00^{\circ} 37'$  West, 810.00 feet, to a point on the Southern line of Lot 10 of the Knapp Tract, as per map filed November 16, 1904, in Volume 2 of Maps, Page 2, Stanislaus County Records; thence along the Southern line of said Lot 10, South  $89^{\circ} 17' 57''$  East, 25.00 feet to the point of beginning; thence along a line parallel with and 25.00 feet at right angles easterly from the eastern line of Prescott Road, South  $00^{\circ} 37'$  East, 374.35 feet, thence along a tangent curve concave to the Northeast having a radius of 95.00 feet, a central angle of  $57^{\circ} 47' 30''$ , an arc length of 95.82 feet; thence along a compound curve concave to the North, having a radius of 70.31 feet, a central angle of  $90^{\circ} 00'$ , an arc length of 110.44 feet, to its point of tangency on a line parallel with and 60.00 feet, measured at right angles, northerly from the Southeastern line of the property as conveyed to the City of Modesto, a municipal corporation, by Deed recorded January 18, 1963, in Volume 1825, Page 341, Official Records, as Instrument No. 2442; thence along said parallel line North  $31^{\circ} 35' 30''$  East 123.40 feet; thence on a tangent curve concave to the southeast, having a radius of 1110.00 feet; a central angle of  $18^{\circ} 55' 29''$ , an arc length of 366.63 feet to a point on the Northern line of the Modesto Irrigation District Lateral No. 3; thence along the Northern line of Lateral No. 3, North  $31^{\circ} 35' 30''$  East to the Southern line of said Lot 10 of the Knapp Tract, also being the Southern line of Park Manor No. 4 Subdivision, as per Map filed October 10, 1961, in Volume 19 of Maps, at page 85, Stanislaus County Records; thence along said Southerly line North  $89^{\circ} 17' 57''$  West 478.09 feet, more or less, to the point of beginning.

Including also the easterly one-half of Prescott immediately adjacent to the above described property.

WHEREAS, after public hearing held on August 15, 1972, it was found and determined by the Planning Commission that rezoning of the property as requested is required by public necessity, convenience and general welfare for the following reasons:

1. The Modesto Urban Area General Plan map shows a community shopping center located at the intersection of Briggsmore Avenue and Prescott Road.
2. The vast majority of the acreage requested for P-D zoning is already commercially zoned C-1 or P-D(5).
3. The current P-D plot plans reflect present day city standards whereas the plans for P-D(5) approved in 1961, do not meet current city standards.

WHEREAS, after a public hearing held on September 18, 1972, the Council found and determined that the application of Jadal Properties, Inc. for a Planned-Development Zone should be granted as consonant with public necessity, convenience and general welfare for the reasons set forth above, and

WHEREAS, the Council has introduced Ordinance No. 1228 -C.S. on the 18th day of September, 1972, reclassifying the above-described property from One-family Residential Zone, R-1, Neighborhood Commercial Zone, C-1, and Planned-Development Zone, P-D(5) to Planned-Development Zone, P-D(102),

NOW, THEREFORE, BE IT RESOLVED by the Council of the City of Modesto as follows:

SECTION 1. DEVELOPMENT PLAN. The development plan for Planned-Development Zone, P-D(102), is hereby approved in accordance with the plan titled "Modesto Shopping Center - developed by Albert B. Glickman Associates", dated August 15, 1972, as amended in red on its face and on file in the office of the Planning Director, subject to the following conditions:

1. That all development be in accordance with the plan referred to above.
2. That prior to the issuance of a building permit, a landscaping and irrigation plan shall be submitted by the applicant for approval by both the Planning Director and the Director of Parks and Recreation. Landscaping and the irrigation system shall be installed and maintained in accordance with the approved landscaping and irrigation plan. Irrigation shall be by underground sprinkler system.

3. That all landscaping, fences, and walls shall be maintained and the premises shall be kept free of weeds, trash and other debris.
4. That the development shall be connected to the City of Modesto water and sewer facilities in accordance with the requirements of the Director of Public Works.
5. That all parking and driveway areas shall be improved in accordance with the provisions of Sections 10-2.1801, 10-2.1804, and 10-2.1808 of the Municipal Code. All drainage facilities shall be provided in accordance with the requirements of the Director of Public Works.
6. That the applicant shall install three fire hydrants and the pipeline system therefor in accordance with the requirements and to the specifications of the Fire Chief. Said hydrants shall be installed prior to the occupancy of the premises.
7. That all trash shall be maintained within buildings or in fully enclosed trash areas in locations approved by the Planning Director. If trash enclosures are used, they shall be constructed of the same building materials used in the major buildings.
8. That one free-standing shopping center identification sign shall be permitted on the Prescott Road frontage and one shall be permitted on the Briggsmore Avenue frontage. Said free-standing signs shall not exceed 150 square feet in area, 35 feet in height, and 30 feet in length. All additional signs shall comply with the sign requirements of the H-1 Zone.
9. The developer shall construct the following street improvements:
  - (a) Complete the installation of curb and gutter on Prescott Road and construct matching pavement.
  - (b) Install full sidewalk along the Mt. Vernon Drive and Prescott Road frontages.
  - (c) Install street lights on Mt. Vernon Drive and Prescott Road to City of Modesto Subdivision Standards.
  - (d) Install deceleration lane on Briggsmore Avenue.
10. That prior to the issuance of a building permit for any development, the developer shall submit street improvement plans prepared by a registered Civil Engineer to the Public Works Department for approval by the City Engineer.
11. That prior to the issuance of a building permit, the developer shall pay to the City of Modesto, the cost of planting 40 street trees at the prevailing rate.
12. That all public improvements shall be installed prior to occupancy of the premises or by August 15, 1975, whichever occurs first.
13. That prior to the issuance of a building permit, if all required public improvements have not been installed, a cash deposit, savings and loan certificate, surety bond, or other instrument of credit, in the amount to be determined by the City Engineer, shall be filed with the City Clerk to guarantee installation of public improvements by August 15, 1975, or prior to occupancy, whichever occurs first.

SECTION 2. DEVELOPMENT SCHEDULE. The following development schedule is hereby approved for said Planned-Development Zone, P-D (102):

That the construction program be accomplished in one phase with construction to start on or before August 15, 1975, and be completed not later than August 15, 1977.

SECTION 3. CHANGES IN DEVELOPMENT PLAN. Any changes in the above-mentioned development plan shall be made in accordance with the provisions of Section 10-2.2708 of the Modesto Municipal Code.

SECTION 4. COMPLIANCE WITH CODE PROVISIONS, ETC. In all other respects said planned development shall be accomplished in accordance and in strict adherence to the provisions of Article 27 of Title X of the Modesto Municipal Code relating to Planned-Development Zones and other applicable City laws, rules, regulations and procedures.

SECTION 5. EFFECTIVE DATE. This resolution shall not become effective unless and until the ordinance reclassifying the above-described property to Planned-Development Zone, P-D (102) becomes effective.

The foregoing resolution was introduced at a regular meeting of the Council of the City of Modesto held on the 18th day of September, 1972, by Councilman Elliott, who moved its adoption, which motion being duly seconded by Councilman Simon, was upon roll call carried and the resolution adopted by the following vote:

AYES: Councilmen: Dixon, Dunlap, Elliott, Simon, Smith

NOES: Councilmen: None

ABSENT: Councilmen: Newton, Mayor Davies

ATTEST: W. T. Chynoweth  
W. T. CHYNOWETH, City Clerk

(SEAL)

APPROVED AS TO FORM:

By Elwyn L. Johnson  
ELWYN L. JOHNSON, City Attorney

APPROVED AS TO DESCRIPTION:

By Urban Nichols  
Planning Department

MODESTO CITY COUNCIL  
RESOLUTION NO. 72-1012

A RESOLUTION APPROVING A DEVELOPMENT PLAN FOR  
PLANNED-DEVELOPMENT ZONE, P-D (103)

WHEREAS, a verified application for an amendment to Section 21-3-9 of the Zoning Map was filed by Setliff Brothers  

---

on July 14, 1972, to reclassify from Neighborhood Commercial Zone, C-1, to Planned-Development Zone, P-D, the following described property:

Parcel A per Parcel Map recorded in Book 10 of Page 40, Stanislaus County Records and the Southerly 57.00 feet of Parcel B per Parcel Map recorded in Book 13 at Page 40, Stanislaus County Records.

Including also the westerly 55 feet of Coffee Road immediately adjacent to the above described property.

WHEREAS, after public hearing held on August 15, 1972, it was found and determined by the Planning Commission that rezoning of the property as requested is required by public necessity, convenience and general welfare for the following reasons:

1. The subject property is already zoned to permit commercial uses.
2. The commercial uses proposed in the subject P-D Zone, although not permitted in the C-1 Zone, are compatible with the C-1 zoning to the north and south.
3. The proposed uses in the P-D Zone would be well screened from residentially zoned land to the west by M. I. D. Lateral No. 4 and from residentially zoned land to the east by landscaping, parking areas, and by Coffee Road, a major street.

WHEREAS, after a public hearing held on September 18,  
1972, the Council found and determined that the application of  
Setliff Brothers

for a Planned-Development Zone should be granted as consonant with  
public necessity, convenience and general welfare for the reasons  
set forth above, and

WHEREAS, the Council has introduced Ordinance No. 1229-C.S.  
on the 18th day of September, 1972, reclassifying the  
above-described property from Neighborhood Commercial Zone, C-1,  
to Planned-Development Zone, P-D(103)

NOW, THEREFORE, BE IT RESOLVED by the Council of the City  
of Modesto as follows:

SECTION 1. DEVELOPMENT PLAN. The development plan for  
Planned-Development Zone, P-D(103) is hereby approved in accordance  
with the plan titled "Proposed Development Coffee Road North of  
Orangeburg Avenue"

amended in red on its face and  
dated August 15, 1972, which said plan is/on file in the  
office of the Planning Director, subject to the following condi-  
tions:

1. That all development be in accordance with the plan referred to above.
2. That prior to the issuance of a building permit a landscaping and irrigation plan shall be submitted by the applicant for approval by both the Planning Director and the Director of Parks and Recreation. Landscaping and the irrigation system shall be installed and maintained in accordance with the approved landscaping and irrigation plan. Irrigation shall be by underground sprinkler system.
3. That all landscaping, fences and walls shall be maintained and the premises shall be kept free of weeds, trash and other debris.
4. That the development shall be connected to the City of Modesto water and sewer facilities in accordance with the requirements of the Director of Public Works.
5. That all parking and driveway areas shall be improved in accordance with the provisions of Sections 10-2.1801, 10-2.1804 and 10-2.1808 of the Municipal Code. All drainage facilities shall be provided in accordance with the requirements of the Director of Public Works.
6. That all trash shall be maintained within a building or in a fully enclosed trash area in a location approved by the Planning Director. If the trash enclosure is used, it shall be constructed of the same building materials used in the main building.

7. That prior to the issuance of a building permit for construction of any portion of the development, a parcel map shall be recorded in accordance with Chapter 4 of Title IV of the Modesto Municipal Code.
8. That all signs shall comply with the sign requirements of the H-1 Zone, except that one free-standing identification sign to be located along the parcel's Coffee Road frontage shall be permitted. Said free-standing sign shall not exceed 100 square feet in area and 25 feet in height.
9. That the applicant shall provide vehicular accessways for on-site traffic circulation substantially as shown in red on the approved plot plan and in a manner approved by the City Attorney.
10. That the applicant shall install one fire hydrant and the pipeline system therefor in accordance with the requirements and to the specifications of the Fire Chief. Said hydrant shall be installed prior to the occupancy of the premises.

SECTION 2. DEVELOPMENT SCHEDULE. The following development schedule is hereby approved for said Planned-Development Zone, P-D (103):

That the entire construction program be accomplished in one phase, construction to begin on or before August 15, 1973, and be completed not later than August 15, 1974.

SECTION 3. CHANGES IN DEVELOPMENT PLAN. Any changes in the above-mentioned development plan shall be made in accordance with the provisions of Section 10-2.2708 of the Modesto Municipal Code.

SECTION 4. COMPLIANCE WITH CODE PROVISIONS, ETC. In all other respects said planned development shall be accomplished in accordance and in strict adherence to the provisions of Article 27 of Title X of the Modesto Municipal Code relating to Planned-Development Zones and other applicable City laws, rules, regulations and procedures.

SECTION 5. EFFECTIVE DATE. This resolution shall not become effective unless and until the ordinance reclassifying the above-described property to Planned-Development Zone, P-D (103) becomes effective.

The foregoing resolution was introduced at a regular meeting of the Council of the City of Modesto held on the 18th day of September, 1972, by Councilman Simon, who moved its adoption, which motion being duly seconded by Councilman Elliott, was upon roll call carried and the resolution adopted by the following vote:

AYES: Councilmen: Dixon, Dunlap, Elliott, Simon,  
Vice Mayor Smith

NOES: Councilmen: None

ABSENT: Councilmen: Newton, Mayor Davies

ATTEST: W. T. Chynoweth  
W. T. CHYNOWETH, City Clerk

(SEAL)

APPROVED AS TO FORM:

By Elwyn L. Johnson  
ELWYN L. JOHNSON, City Attorney

APPROVED AS TO DESCRIPTION:

By William Nichols  
Planning Department

MODESTO CITY COUNCIL  
RESOLUTION NO. 72-1013

A RESOLUTION AMENDING RESOLUTION NO. 71-448 TO  
APPROVE AN AMENDMENT TO THE DEVELOPMENT PLAN  
FOR PLANNED-DEVELOPMENT ZONE, P-D (88).  
(DR. ZANE GARD)

WHEREAS, a verified application for an amendment to Planned-  
Development Zone, P-D (88) was filed by Central Cal Enterprises on July 14,  
1972, to amend P-D (88) to permit a swimming pool in the portion of the apartment  
complex located south of Kruger Drive as a permitted use in said P-D (88), and

WHEREAS, after a public hearing held on August 15, 1972, it was  
found and determined by the Planning Commission that the proposed amendment  
is required by public necessity, convenience, and general welfare because a  
swimming pool is a desirable amenity to be included in the P-D (88) apartment  
complex and would have no adverse effect on neighboring properties, and

WHEREAS, after a public hearing held on September 18, 1972, the  
Council found and determined that the application of Central Cal Enterprises  
for the addition of a swimming pool in the portion of the apartment complex  
located south of Kruger Drive as a permitted use should be granted as consonant  
with public necessity, convenience and general welfare for the reason set forth  
above, and

WHEREAS, the Council of the City of Modesto has introduced  
Ordinance No. 1230 -C. S. on September 18, 1972, to amend Ordinance  
No. 1112-C. S. to permit the addition of a swimming pool in the portion of the  
apartment complex located south of Kruger Drive as a permitted use in Planned-  
Development Zone, P-D (88), and

WHEREAS, the Council of the City of Modesto adopted Resolution  
No. 71-448 on May 17, 1971, entitled "A Resolution Approving a Development  
Plan for Planned-Development Zone, P-D (88) (Dr. Zane Gard)", which resolution  
in Section 1 thereof approved the development plan for Planned-Development Zone,  
P-D (88), subject to certain conditions, and

WHEREAS, it was necessary to amend Section 1 of said Resolution  
No. 71-448 by Resolution No. 72-955 on August 21, 1972, to approve a new  
development plan for Planned Development Zone P-D (88) incorporating all of  
the changes made to P-D (88), including the addition of a swimming pool, on the  
north side of Kruger Drive authorized by Ordinance No. 1221-C. S., and adding  
a condition thereto, and

WHEREAS, it is necessary to further amend Section 1 of said Resolution No. 71-448 referred to herein to approve a development plan for Planned-Development Zone, P-D (88) incorporating all of the changes made to P-D (88), including addition of a swimming pool in the portion of the apartment complex located south of Kruger Drive, and to add a condition thereto.

NOW, THEREFORE, BE IT RESOLVED by the Council of the City of Modesto that Section 1 of Resolution No. 71-448 adopted on May 17, 1971, is hereby amended to read as follows:

"SECTION 1. DEVELOPMENT PLAN. The development plan for Planned-Development Zone, P-D (88), is hereby approved in accordance with the plan titled "Central-Cal Enterprises-Plan Development" approved by the Planning Commission on August 15, 1972, as amended in red on its face and on file in the office of the Planning Director, subject to the following conditions:

1. That all development shall be in accordance with the plan titled "Central-Cal Enterprises-Plan Development", dated August 15, 1972, as amended in red on its face and on file in the office of the Planning Director.
2. That all parking and driveway areas be improved in accordance with the provisions of Section 10-2.1805 and Section 10-2.1807 of the Municipal Code. The drainage facilities for the parking area shall be approved by the Director of Public Works.
3. That prior to the issuance of a building permit, the developer shall dedicate and construct all necessary street improvements including but not limited to concrete curb, gutter and sidewalk, matching street pavement, street lights, and street trees, to City of Modesto Subdivision Standards.
4. That the development shall be connected to City of Modesto water and sewer service.
5. That prior to the issuance of a building permit, a landscaping and irrigation plan shall be submitted by the applicant for approval by both the Planning Director and the Director of Parks and Recreation. The landscaping and irrigation system shall be installed and maintained in accordance with the approved landscaping and irrigation plan. Irrigation shall be by underground sprinkler system.
6. That all landscaping, fences, and walls shall be maintained and the premises shall be kept free of trash and other debris.
7. That any signs on the premises shall conform to the sign requirements as specified in the R-2 Zone.
8. The developer shall submit street improvement plans, prepared by a registered Civil Engineer, to the Public Works Department for approval by the City Engineer.
9. That prior to the issuance of a building permit, the developer shall pay to the City of Modesto, the cost of planting 19 street trees at the prevailing rate.
10. That all required street dedication shall be made and public improvements shall be installed or security posted prior to the issuance of a building permit.
11. That prior to the issuance of a building permit a cash deposit, savings and loan certificate, surety bond or other instrument of credit in the amount to be determined by the City Engineer, may be filed with the

City Clerk to guarantee installation of public improvements by July 1, 1974, or prior to occupancy, whichever occurs first.

12. That the air conditioning units for all dwelling units be located within the courtyard areas not closer than 15 feet to any property line.
13. That the seven (7') foot decorative masonry wall shown on the plan titled "Central-Cal Enterprises", approved by the Planning Commission on July 5, 1972, as amended in red on its face and on file in the office of the Planning Director, along the northerly and easterly boundaries of the P-D (88) premises, from Granada Way to Kruger Drive, be constructed prior to the issuance of a building permit for the swimming pool authorized by Ordinance No. 1221- C. S. and prior to the issuance of a building permit for any additional dwelling units for that portion of P-D (88) located north of Kruger Drive.
14. That prior to the issuance of a building permit for the swimming pool authorized by Ordinance No. 1230 -C. S. and prior to the issuance of a building permit for any dwelling units for that portion of P-D (88) located south of Kruger Drive, the developer shall construct the six-foot high decorative masonry wall on the east edge of the property between Kruger Drive and Crestview Drive as shown on the approved plot plan. "

BE IT FURTHER RESOLVED that Resolution No. 72-955 adopted on August 21, 1972, is hereby rescinded, to become effective when Ordinance No. 1230 - C. S. becomes effective.

BE IT FURTHER RESOLVED that this resolution shall not become effective unless and until Ordinance No. 1230 -C. S. becomes effective.

The foregoing resolution was introduced at a regular meeting of the Council of the City of Modesto held on the 18th day of September, 1972, by Councilman Dixon, who moved its adoption, which motion being duly seconded by Councilman Elliott, was upon roll call carried and the resolution adopted by the following vote:

AYES:	<del>Councilmen:</del>	Dixon, Dunlap, Elliott, Newton, Simon, Vice Mayor Smith
NOES:	Councilmen:	None
ABSENT:	Councilmen:	Mayor Davies

ATTEST:   
W. T. CHYNOWETH, City Clerk

(SEAL)

APPROVED AS TO FORM:

By ELWYN L. JOHNSON, City Attorney

MODESTO CITY COUNCIL  
RESOLUTION NO. 72-1014

A RESOLUTION APPROVING REVISED MODESTO CITY-COUNTY AIRPORT SECURITY PLAN

WHEREAS, on May 1, 1972, the Council of the City of Modesto approved an Interim Security Program for Modesto City-County Airport, and

WHEREAS, on June 26, 1972, a Proposed Modesto City-County Airport Security Plan was presented to the Modesto City Council, and

WHEREAS, in June, 1972, copies of said Security Plan were submitted to the Federal Aviation Administration for review and comment, and

WHEREAS, the Federal Aviation Administration has requested certain changes and has recommended specific revisions to said plan, and

WHEREAS, the plan has been revised to incorporate the revisions recommended by the Federal Aviation Administration.

NOW, THEREFORE, BE IT RESOLVED by the Council of the City of Modesto that the Revised Modesto City-County Airport Security Plan, a copy of which is on file in the office of the Modesto City Clerk and by reference made a part hereof, is hereby approved.

BE IT FURTHER RESOLVED that the Interim Security Program approved by the Modesto City Council on May 1, 1972 be, and hereby is, superseded by said Revised City-County Airport Security Plan.

BE IT FURTHER RESOLVED that staff is authorized to submit said Revised Modesto City-County Airport Security Plan to the Federal Aviation Administration.


The foregoing resolution was introduced at a regular meeting of the Council of the City of Modesto held on the 18th day of September, 1972, by Councilman Dunlap, who moved its adoption, which motion being duly seconded by Councilman Elliott, was upon roll call carried and the resolution adopted by the following vote:

AYES: Councilmen: Dunlap, Elliott, Simon, Vice Mayor Smith

NOES: Councilmen: None

ABSENT: Councilmen: Dixon, Newton, Mayor Davies

ATTEST:

  
W. T. CHYNOWETH, City Clerk

MODESTO CITY COUNCIL  
RESOLUTION NO. 72-1015

A RESOLUTION APPROVING THE FINAL MAP OF THE  
A & M INDUSTRIAL PARK NO. 3 SUBDIVISION  
OF THE CITY OF MODESTO.

WHEREAS, A & M INDUSTRIES, INC., a corporation,

---

---

are possessed of a tract of land situate in the City of Modesto, County of Stanislaus, consisting of 3.66 acres, known as the \_\_\_\_\_  
A & M Industrial Park No. 3 Subdivision, and

WHEREAS, a tentative map of said tract was approved by the City Planning Commission on the 1st day of August, 1972, and

WHEREAS, the final map of said tract has been approved by the Secretary of the City Planning Commission, and

WHEREAS, the City Engineer of the City of Modesto has certified that the final map of said A & M Industrial Park No. 3  
\_\_\_\_\_ Subdivision meets all of the provisions of the California Subdivision Map Act and the provisions of the Modesto Municipal Code relating to subdivisions, and that the map is technically correct,

NOW, THEREFORE, BE IT RESOLVED by the Council of the City of Modesto that said final map of the A & M Industrial Park No. 3  
\_\_\_\_\_ Subdivision be approved; that the streets, alleys and easements as shown thereon within the boundaries of said tract be accepted on behalf of the public for public use; and that the City Clerk be authorized to certify the map of said tract on behalf of the City of Modesto after the fees in the amount of Seven Hundred Thirty-Three and 70/100ths (\$733.70) Dollars, as required by the Modesto Municipal Code, for checking, copies of maps and recording have been paid, and subdividers have furnished improvement securities as defined in Section 11612 of the Business and Professions Code of the State of California. Said improvement securities shall be in forms acceptable to the City Attorney and in the amounts required by

the Agreement hereinafter referred to, and shall secure the obligations set forth in clause (a) and clause (b) of the second sentence of the third paragraph of said Section 11612.

BE IT FURTHER RESOLVED that the Council of the City of Modesto hereby finds that said proposed subdivision, together with the provisions for its design and improvement, is consistent with applicable general and specific plans of the City of Modesto.

BE IT FURTHER RESOLVED that the City Manager and the City Clerk be authorized to execute and attest, respectively, an agreement with subdividers as required by Section 4-4.604 (c) of the Modesto Municipal Code.

The foregoing resolution was introduced at a regular meeting of the Council of the City of Modesto held on the 18th day of September, 1972, by Councilman Dunlap, who moved its adoption, which motion being duly seconded by Councilman Elliott, was upon roll call carried and the resolution adopted by the following vote:

AYES: Councilmen: Dunlap, Elliott, Simon, Vice Mayor Smith

NOES: Councilmen: None

ABSENT: Councilmen: Dixon, Newton, Mayor Davies

ATTEST: W. T. Chynoweth  
W. T. CHYNOWETH, City Clerk

(SEAL)

APPROVED AS TO FORM:

By \_\_\_\_\_  
ELWYN L. JOHNSON, City Attorney

MODESTO CITY COUNCIL  
RESOLUTION NO. 72-1016

A RESOLUTION APPROVING AGREEMENT BETWEEN THE CITY OF MODESTO AND  
THOMAS ROBERT STONE FOR SEWER SERVICE TO PROPERTY LOCATED OUTSIDE  
THE CITY AT 3417 WYCLIFFE DRIVE

BE IT HEREBY RESOLVED by the Council of the City of Modesto  
that the agreement between the City of Modesto and Thomas Robert  
Stone  
for sewer service to property located outside the City at 3417  
Wycliffe Drive  
be, and it is hereby approved.

BE IT FURTHER RESOLVED that the execution of said agreement  
by the designated city officials be authorized.

The foregoing resolution was introduced at a regular meeting  
of the Council of the City of Modesto held on the 18th day of  
September, 1972, by Councilman Dunlap , who moved its  
adoption, which motion being duly seconded by Councilman Elliott ,  
was upon roll call carried and the resolution adopted by the  
following vote:

AYES: Councilmen: Dunlap, Elliott, Simon, Vice Mayor Smith  
NOES: Councilmen: None  
ABSENT: Councilmen: Dixon, Newton, Mayor Davies

ATTEST:

  
W. T. CHYNOWETH, City Clerk

MODESTO CITY COUNCIL  
RESOLUTION NO. 72-1017

A RESOLUTION APPROVING AGREEMENT BETWEEN THE CITY OF MODESTO AND MR. AND MRS. LEONARD SWARD FOR THE PURCHASE OF CITY'S INTEREST IN PARK SITE PROPOSED TO BE ABANDONED AT INTERSECTION OF 16TH AND NEEDHAM

BE IT HEREBY RESOLVED by the Council of the City of Modesto that the agreement between the City of Modesto and Mrs. and Mrs. Leonard Sward for the purchase of City's interest in park site proposed to be abandoned at intersection of 16th and Needham be, and it is hereby approved.

BE IT FURTHER RESOLVED that the execution of said agreement by the designated city officials be authorized.

The foregoing resolution was introduced at a regular meeting of the Council of the City of Modesto held on the 18th day of September, 1972, by Councilman Dunlap, who moved its adoption, which motion being duly seconded by Councilman Elliott, was upon roll call carried and the resolution adopted by the following vote:

AYES: Councilmen: Dunlap, Elliott, Simon, Vice Mayor Smith

NOES: Councilmen: None

ABSENT: Councilmen: Dixon, Newton, Mayor Davies

ATTEST:

  
W. T. CHYNOWETH, City Clerk

MODESTO CITY COUNCIL  
RESOLUTION NO. 72-1018

A RESOLUTION SETTING TIME AND PLACE FOR HEARING PLANNING COMMISSION RECOMMENDATION TO AMEND THE MODESTO URBAN AREA GENERAL PLAN BY ADDING A DOCUMENT ENTITLED "INTERIM OPEN SPACE PLAN"

BE IT HEREBY RESOLVED by the Council of the City of Modesto that October 2, 1972 , at 4:10 P.M. in the Council Chambers, City Hall, 801 Eleventh Street, Modesto, California is hereby set as the time and place for consideration of Planning Commission recommendation to amend the Modesto Urban Area General by adding a document entitled "Interim Open Space Plan"


The foregoing resolution was introduced at a regular meeting of the Council of the City of Modesto held on the 18th day of September, 1972, by Councilman Dunlap , who moved its adoption, which motion being duly seconded by Councilman Elliott , was upon roll call carried and the resolution adopted by the following vote:

AYES: Councilmen: Dunlap, Elliott, Simon, Vice Mayor Smith

NOES: Councilmen: None

ABSENT: Councilmen: Dixon, Newton, Mayor Davies

ATTEST:

  
\_\_\_\_\_  
W. T. CHYNOWETH, City Clerk

MODESTO CITY COUNCIL  
RESOLUTION NO. 72-1019

A RESOLUTION SETTING THE TIME AND PLACE FOR A PUBLIC HEARING BEFORE THE COUNCIL OF THE CITY OF MODESTO ON A PROPOSED AMENDMENT TO SECTION 15-3-9 OF THE ZONING MAP (Harley D. Brannan)

WHEREAS, the Modesto City Planning Commission held a public hearing on September 12, 1972, in the Council Chambers, City Hall, for the purpose of considering an amendment to Section 15-3-9 of the Zoning Map to rezone from One-family Residential Zone, R-1, Two-family Residential Zone, R-2, and Multiple-family Residential Zone, R-3, to Planned Development Zone, P-D, to allow construction of a neighborhood shopping center, property located ~~the following described property~~ at the southwest corner of Oakdale Rd. and Lancey Dr. extended the following described property:

SEE EXHIBIT "A" ATTACHED

and

WHEREAS, the said Planning Commission after hearing evidence both oral and documentary on the proposed amendment, adopted Resolution No. 72-123 recommending to the Council that rezoning of the property described above is required by public necessity, convenience and general welfare;

NOW, THEREFORE, BE IT RESOLVED by the Council of the City of Modesto that a public hearing on the proposed amendment to Section 15-3-9 of the Zoning Map be set for October 10, 1972 at 7:45 P.M. in the Council Chambers, City Hall, 801 11th Street, Modesto, California, to consider the proposed rezoning as recommended by the Modesto City Planning Commission.

The foregoing resolution was introduced at a regular meeting of the Council of the City of Modesto held on the 18th day of September, 1972, by Councilmen Dunlap, who moved its adoption, which motion being duly seconded by Councilman Elliott, was upon roll call carried and the resolution adopted by the following vote:

AYES: Councilmen: Dunlap, Elliott, Simon, Vice Mayor Smith

NOES: Councilmen: None

ABSENT: Councilmen: Dixon, Newton, Mayor Davies

ATTEST:

  
W. T. CHYNOWETH, City Clerk

R-3 to P-D

Commencing at the Southeast corner of Parcel A of Book 10 of Parcel Maps, at Page 82, Stanislaus County Records, said corner being a point on the West line of Oakdale Road; thence South  $0^{\circ} 01' 26''$  West along the West line of said Oakdale Road a distance of 180.00 feet; thence South  $89^{\circ} 58' 34''$  East a distance of 50.00 feet to a point on the East section line of Section 15, said point being the point of beginning of this description; thence South  $0^{\circ} 01' 26''$  West along said East section line a distance of 383.17 feet; thence South  $62^{\circ} 48' 11''$  West a distance of 393.57 feet; thence North  $0^{\circ} 01' 26''$  East a distance of 550.60 feet to a point on a non-tangent curve to which a radial line bears South  $12^{\circ} 51' 50''$  East; thence Easterly 112.47 feet along said non-tangent curve concave to the Southeast, having a radius of 500.00 feet and a central angle of  $12^{\circ} 53' 16''$ ; thence South  $89^{\circ} 58' 34''$  East along a tangent line a distance of 238.46 feet to the point of beginning.

R-2 to P-D

Commencing at the Southeast corner of Parcel A of Book 10 of Parcel Maps, at Page 82, Stanislaus County Records, said corner being a point on the West line of Oakdale Road; thence South  $0^{\circ} 01' 26''$  West along the West line of said Oakdale Road a distance of 588.89 feet; thence South  $62^{\circ} 48' 11''$  West a distance of 337.34 feet to the point of beginning of this description; thence continuing South  $62^{\circ} 48' 11''$  West a distance of 202.66 feet; thence North  $27^{\circ} 11' 49''$  West a distance of 511.60 feet to a point on a non-tangent curve concave to the Northwest and having a radius of 1400.00 feet and a central angle of  $2^{\circ} 01' 03''$ ; thence Northeasterly 49.30 feet along said curve to the point of intersection of a curve concave to the South having a radial line which bears South  $9^{\circ} 34' 34''$  East, a radius of 2000.00 feet and a central angle of  $2^{\circ} 51' 33''$ ; thence Easterly along said curve a distance of 99.80 feet to a point on a non-tangent line; thence North  $0^{\circ} 01' 26''$  East a distance of 56.23 feet; thence North  $62^{\circ} 48' 11''$  East a distance of 187.26 feet; thence Easterly a distance of 125.08 feet along a curve concave to the South having a radius of 500.00 feet and a central angle of  $14^{\circ} 19' 59''$ ; thence South  $0^{\circ} 01' 26''$  West along a non-tangent line 550.60 feet to the point of beginning.

R-1 to P-D

Commencing at the Southeast corner of Parcel A of Book 10 of Parcel Maps, at Page 82, Stanislaus County Records, said corner being a point on the West line of Oakdale Road; thence South  $0^{\circ} 01' 26''$  West along the West line of said Oakdale Road a distance of 180.00 feet; thence North  $89^{\circ} 58' 34''$  West a distance of 188.46 feet; thence Westerly 237.55 feet along a curve concave to the Southeast having a radius of 500.00 feet and a central angle of  $27^{\circ} 13' 15''$ ; thence South

62° 48' 11" West along a tangent line a distance of 187.26 feet to a point, said point being the point of beginning of this description; thence continuing South 62° 48' 11" West a distance of 9.60 feet to the tangent point of a curve concave to the Northwest having a radius of 1400.00 feet and a central angle of 3° 28' 11"; thence Southwesterly along said curve a distance of 84.78 feet to a point of cusp having a radial line bearing North 23° 43' 38" West; thence Easterly 99.80 feet along a non-tangent curve concave to the South having a radial line bearing South 9° 34' 34" East, a radius of 2000.00 feet and a central angle of 2° 51' 33"; thence North 0° 01' 26" East a distance of 56.23 feet to the point of beginning; and

MODESTO CITY COUNCIL  
RESOLUTION NO. 72-1020

A RESOLUTION FINDING THAT THE TENTATIVE MAP OF  
NEWPORTER SUBDIVISION  
IS CONSISTENT WITH APPLICABLE GENERAL AND  
SPECIFIC PLANS OF THE CITY OF MODESTO.

WHEREAS, the Planning Commission of the City of Modesto has by  
Resolution No. 72-122, adopted September 12, 1972, approved the  
tentative map of Newporter Subdivision, and

WHEREAS, the approval by the Planning Commission of the tentative  
map of Newporter Subdivision was conditioned  
upon a finding by this Council that said proposed subdivision, together with the pro-  
visions for the subdivision's design and improvement, is consistent with applicable  
general and specific plans of the City of Modesto.

NOW, THEREFORE, BE IT RESOLVED by the Council of the City of  
Modesto that it hereby finds and determines that the proposed \_\_\_\_\_  
Newporter Subdivision, together with the provisions  
for its design and improvement, is consistent with applicable general and specific  
plans of the City of Modesto.

The foregoing resolution was introduced at a regular meeting of the  
Council of the City of Modesto held on the 18th day of September, 1972,  
by Councilman Dunlap, who moved its adoption, which motion being duly  
seconded by Councilman Elliott, was upon roll call carried and the  
resolution adopted by the following vote:

AYES: Councilmen: Dunlap, Elliott, Simon, Vice Mayor Smith

NOES: Councilmen: None

ABSENT: Councilmen: Dixon, Newton, Mayor Davies

ATTEST: \_\_\_\_\_

W. T. Chynoweth  
W. T. CHYNOWETH, City Clerk

(SEAL)

APPROVED AS TO FORM:

By Elwyn L. Johnson  
ELWYN L. JOHNSON, City Attorney

MODESTO CITY COUNCIL  
RESOLUTION NO. 72-1021

A RESOLUTION FINDING THAT THE TENTATIVE MAP OF  
CAPISTRANO PARK NO. 1, 2, 3, 4 and 5 SUBDIVISION  
IS CONSISTENT WITH APPLICABLE GENERAL AND  
SPECIFIC PLANS OF THE CITY OF MODESTO.

WHEREAS, the Planning Commission of the City of Modesto has by  
Resolution No. 72-125, adopted September 12, 1972, approved the  
tentative map of Capistrano Park No. 1, 2, 3, 4 and 5 Subdivision, and

WHEREAS, the approval by the Planning Commission of the tentative  
map of Capistrano Park No. 1, 2, 3, 4 and 5 Subdivision was conditioned  
upon a finding by this Council that said proposed subdivision, together with the pro-  
visions for the subdivision's design and improvement, is consistent with applicable  
general and specific plans of the City of Modesto.

NOW, THEREFORE, BE IT RESOLVED by the Council of the City of  
Modesto that it hereby finds and determines that the proposed \_\_\_\_\_  
Capistrano Park No. 1, 2, 3, 4 and 5 Subdivision, together with the provisions  
for its design and improvement, is consistent with applicable general and specific  
plans of the City of Modesto.

The foregoing resolution was introduced at a regular meeting of the  
Council of the City of Modesto held on the 18th day of September, 1972,  
by Councilman Dunlap, who moved its adoption, which motion being duly  
seconded by Councilman Elliott, was upon roll call carried and the  
resolution adopted by the following vote:

AYES: Councilmen: Dunlap, Elliott, Simon, Vice Mayor Smith

NOES: Councilmen: None

ABSENT: Councilmen: Dixon, Newton, Mayor Davies

ATTEST: W. T. Chynoweth  
W. T. CHYNOWETH, City Clerk

(SEAL)

APPROVED AS TO FORM:

By Elwyn L. Johnson  
ELWYN L. JOHNSON, City Attorney

MODESTO CITY COUNCIL  
RESOLUTION NO. 72-1022

A RESOLUTION DETERMINING THE RESULT OF AN ELECTION  
HELD IN THE SUNRISE-GRANGER  
ADDITION FOR ANNEXATION OF SAID ADDITION TO THE CITY  
OF MODESTO

WHEREAS, a special election was held on the 19th day of September,  
1972, in the Sunrise-Granger Addition, near the City of Modesto,  
County of Stanislaus, State of California, and contiguous to the City limits of said City,  
and which territory is particularly described as attached hereto, and

WHEREAS, the said City Council of the City of Modesto finds after due  
examination that due notice of said election was published in The Ceres Courier  
, a newspaper of general circulation printed and published outside the  
City of Modesto, but in Stanislaus County, California, which said notice appeared in  
said newspaper on August 23 & 30, and September 6 & 13 in the year 1972,  
and that prior to said publication in said newspaper a date was set giving due notice that  
owners of property in said Sunrise-Granger Addition could  
appear before said City Council on the 26th day of June, 1972,  
to protest holding of said election; and it further appearing to the said Council and  
the said Council so finds that all other requirements of the Annexation Act of 1913,  
as amended, and all other requirements of the Election Laws of the State of  
California have been duly and regularly followed and that all of the procedures  
adopted and employed in the annexation proceedings and in the holding of said election  
are proper and legal, and

WHEREAS, after the holding of said election, the election officers  
thereof delivered to and deposited with the Clerk of this Council the ballots, tally sheets,  
and the returns of said election, and it appearing and the Council so finding that the  
proposition submitted at said election was whether or not such territory shall be  
annexed to, incorporated in, and made a part of said City of Modesto, and whether  
or not the property in said territory shall, after such annexation, be subjected to  
taxation equally with the property within the City of Modesto to pay the bonded indebted-  
ness of the City of Modesto for the acquisition, construction or completion of municipal  
improvements outstanding or authorized at the date of the first publication of the  
notice of the election,

NOW, THEREFORE, BE IT RESOLVED, CERTIFIED AND DECLARED  
BY THE COUNCIL OF THE CITY OF MODESTO that the said Special Election held  
in said territory to determine whether or not said territory shall be annexed to,

incorporated in, and made a part of said City of Modesto, and whether or not the property in said territory shall, after such annexation, be subjected to taxation equally with the property within the City of Modesto to pay the bonded indebtedness of the City of Modesto for the acquisition, construction or completion of municipal improvements outstanding or authorized at the date of the first publication of the notice of the election, was regularly called, held, and conducted as required by law; that the proper and complete returns thereof have been made and received; that the same have been properly canvassed; that from the returns so canvassed as aforesaid, it appears and the Council so finds that at said special election the total number of votes cast was and is 106; that the number of votes cast for annexation was and is 68; that the number of votes cast against annexation was and is 38; that the number of votes cast which were voided was None; that the total number of votes cast at each special precinct and by absent voters and the total number of votes cast at each special precinct and by absent voters for annexation and the total number of votes cast at each special precinct and by absent voters against annexation and the total number of votes cast at each special precinct and by absent voters which were voided were and are as follows:

<u>Special Precinct No. and Absent Voter Ballots</u>	<u>Total Votes Cast</u>	<u>In Favor of Annexation</u>	<u>Opposed to Annexation</u>	<u>Voided</u>
Special Precinct No. 1	104	66	38	None
Absent Voter Ballots	2	2	0	None
	<u>106</u>	<u>68</u>	<u>38</u>	<u>None</u>

That said City Council further finds that the measure, to wit: "Shall the Sunrise-Granger Addition be annexed to, incorporated in, and made a part of the City of Modesto, and the property therein be subjected to taxation after annexation equally with the property within the City to pay the bonded indebtedness of the City of Modesto for the acquisition, construction or completion of municipal improvements outstanding or authorized at the date of the first publication of the notice of election?" held to determine whether or not said property shall be annexed to the City, received a majority of the votes cast for annexation and that, therefore, said measure carried.

The foregoing resolution was introduced at a regular meeting of the Council of the City of Modesto held on the 25th day of September, 1972, by Councilman Dixon, who moved its adoption, which motion being duly seconded by Councilman Elliott, was upon roll call carried and the resolution adopted by the following vote:

AYES: Councilmen: Dixon, Dunlap, Elliott, Newton, Smith, Mayor Davies

NOES: Councilmen: None

ABSENT: Councilmen: Simon

ATTEST: W. T. Chynoweth  
W. T. CHYNOWETH, City Clerk

(SEAL)

APPROVED AS TO FORM:

By Bruce W. Liedstrand  
ELWYN L. JOHNSON, City Attorney  
BRUCE W. LIEDSTRAND, Assistant City Attorney

APPROVED AS TO DESCRIPTION:

By RC Mangrell  
Public Works Department

*R.M.*  
9-22-72

## SUNRISE-GRANGER ADDITION

All that real property in the State of California, County of Stanislaus, being a portion of the Southeast quarter of the Southwest quarter and the Southwest quarter of the Southeast quarter of Section 16, Township 3 South, Range 9 East, Mount Diablo Base and Meridian, described as follows:

Beginning at a point on the existing City Limits as established by the Southeastern corner of the FELLOWSHIP HOMES ADDITION (167), as per description filed October 5, 1964, as Instrument 39594, Stanislaus County Records; thence along the existing City Limits as established by the Western boundary of said Addition (167), North 0° 45' West, 64.34 feet; thence leaving the existing City Limits, South 69° 35' East, 636.69 feet to the center line of a 40.00 foot public road known as Sunrise Avenue; thence along said center line, which is also a quarter section line, North 00° 07' East, 871.22 feet, to the existing City Limits as established by the Southern boundary of the NORWEGIAN NO. 1 ADDITION (273), as per description filed July 29, 1971, as Instrument 28289, Stanislaus County Records; thence continuing along the existing City Limits on the Southern boundary of said Addition (273), which is also the centerline of a 60.00 foot public road known as Norwegian Avenue, South 89° 57' East, 643.84 feet, to the Northwestern corner of the MEMORIAL HOSPITAL NORTH ADDITION (261), as per description filed November 4, 1970, as Instrument 36348, Stanislaus County Records; thence along the existing City Limits on the Western boundary of said Addition (261), South 0° 25' East, 1261.69 feet, to a Northern boundary of the EAST COOLIDGE ADDITION (244), as per description filed December 1, 1969, as Instrument 39360, Stanislaus County Records, which is also the Southern line of the Modesto Irrigation District right of way for Lateral No 3; thence along the existing City Limits on the Northern boundary of said Addition (244), North 69° 35' West, 686.62 feet, to the most Northwestern corner of said Addition (244), which is also the center line of a 60.00 foot public road known as Sunrise Avenue and the quarter section line; thence along the existing City Limits on a Western boundary of said Addition (244), and said centerline of Sunrise Avenue, South 0° 07' West, 371.02 feet, to the section line common to Section 16 and 21 which is also a Northern boundary of said Addition (244); thence along the Northern boundary of said Addition (244), North 89° 37' West, 1172.72 feet, to the Northwestern corner of said Addition (244); thence along an Eastern boundary of the GLENN ADDITION (125), as per description filed January 9, 1962, as Instrument 995, Stanislaus County Records, North 0° 47' West, 150.00 feet, to a Southeastern corner of the McHENRY VILLAGE ADDITION (60), as per description filed May 11, 1954, as Instrument 11745, Stanislaus County Records; thence continuing along the existing City Limits on the Eastern boundary of said Addition (60), North 0° 47' West, 631.65 feet, to the Southern line of the right of way for Lateral No. 3 and the Northeastern corner of said Addition (60), thence along said Southern line, North 69° 35' West 27.39 feet, to the Southeastern corner of the RACQUET CLUB ADDITION (76), as per description filed July 30, 1957, as Instrument 19002, Stanislaus County Records; thence along the existing City Limits on the Eastern boundary of said Addition (76), North 0° 47' West, 106.17 feet, to the Southwestern corner of Addition (167), and the Northern line of the right of way for Lateral No. 3; thence along the existing City Limits on the Southern boundary of said Addition (167), South 69° 35' East, 644.60 feet, to the point of beginning, containing 34.465 Acres, more or less.

MODESTO CITY COUNCIL  
RESOLUTION NO. 72-1023

A RESOLUTION APPROVING USE OF DOWNTOWN SIDEWALKS OCTOBER 12, 13, AND 14, 1972 FOR SIDEWALK SALES

BE IT HEREBY RESOLVED by the Council of the City of Modesto that the request of the Modesto Downtown Improvement District for use of downtown sidewalks on October 12, 13 and 14, 1972 for Downtown's Fall Sidewalk Sale is hereby approved subject to the following conditions:

- (1) No more than 50% of the sidewalk width be obstructed in any manner. This would include the merchandise, display tables and racks, and sales personnel.
- (2) That the use of the sidewalks for the display and sale of merchandise be limited on the days requested to the hours of 8:00 A.M. to 9:00 P.M.
- (3) That the only signs be price signs placed on the merchandise itself indicating the sale price and that no general advertising matter, pennants, banners, streamers, etc. will be allowed.

The foregoing resolution was introduced at a regular meeting of the Council of the City of Modesto held on the 25th day of September, 1972, by Councilman Dixon, who moved its adoption, which motion being duly seconded by Councilman Elliott, was upon roll call carried and the resolution adopted by the following vote:

AYES: Councilmen: Dixon, Dunlap, Elliott, Newton, Smith,  
Mayor Davies

NOES: Councilmen: None

ABSENT: Councilmen: Simon

ATTEST:

  
W. T. CHYNOWETH, City Clerk

MODESTO CITY COUNCIL  
RESOLUTION NO. 72-1024

A RESOLUTION ACCEPTING THE CONSTRUCTION OF PERIMETER SIDEWALKS AT  
DAVIS AND DOWNEY PARKS (Klemm Trucking Company, Inc.)

WHEREAS, a report has been filed by the Director of Public  
Works that the construction of Perimeter Sidewalks at  
Davis and Downey Parks  
has been completed by Klemm Trucking Company, Inc.

in accordance with the contract agreement dated June 26, 1972.

NOW, THEREFORE, BE IT RESOLVED that the construction of  
Perimeter Sidewalks at Davis and Downey Parks  
be accepted from said contractor, Klemm Trucking Company, Inc.

that notice of completion be filed with the Recorder of Stan-  
islaus County and that payment of amounts due in the amount  
of \$13,277.75 as provided in the contract, be authorized.

The foregoing resolution was introduced at a regular meet-  
ing of the Council of the City of Modesto held on the 25th day  
of September , 1972, by Councilman Dixon , who moved  
its adoption, which motion being duly seconded by Councilman  
Elliott , was upon roll call carried and the resolution  
adopted by the following vote:

AYES: Councilmen: Dixon, Dunlap, Elliott, Newton, Smith,  
Mayor Davies

NOES: Councilmen: None

ABSENT: Councilmen: Simon

ATTEST:

  
W. T. CHYNOWETH, City Clerk

MODESTO CITY COUNCIL  
RESOLUTION NO. 72-1025

A RESOLUTION ACCEPTING IMPROVEMENTS IN McHENRY ESTATES NO. 1 SUB-DIVISION AND AUTHORIZING RELEASE OF CERTIFICATE OF DEPOSIT

WHEREAS, State Savings and Loan Association, a corporation, has filed a Certificate of Deposit for faithful performance and labor and materials in the amount of \$120,000 to guarantee improvements in McHenry Estates No. 1 Subdivision; and

WHEREAS, the Director of Public Works in a memorandum dated September 20, 1972 indicates that all work required by the subdivision agreement has been completed to the satisfaction of the Public Works Department; and

WHEREAS, the Director of Public Works has indicated that it would be in order for the City Council to accept the improvements in said subdivision as complete and authorize the City Clerk to file a notice of completion and release the Certificate of Deposit upon expiration of the statutory periods.

NOW, THEREFORE, BE IT RESOLVED by the Council of the City of Modesto:

1. The improvements of McHenry Estates No. 1 Subdivision are hereby accepted.
2. The City Clerk is hereby authorized to release the Certificate of Deposit in the amount of \$120,000 upon expiration of the statutory periods.

The foregoing resolution was introduced at a regular meeting of the Council of the City of Modesto held on the 25th day of September, 1972, by Councilman Dixon, who moved its adoption, which motion being duly seconded by Councilman Elliott, was upon roll call carried and the resolution adopted by the following vote:

AYES:	Councilmen:	Dixon, Dunlap, Elliott, Newton, Smith, Mayor Davies
NOES:	Councilmen:	None
ABSENT:	Councilmen:	Simon

ATTEST:

  
W. T. CHYNOWETH, City Clerk

PROJECT NO. Various

MODESTO CITY COUNCIL  
RESOLUTION NO. 72-1026

A RESOLUTION SETTING TIME AND PLACE FOR HEARING ON REPORT OF WORK AND COST OF CONSTRUCTION OF IMPROVEMENTS ALONG CERTAIN STREETS IN THE CITY OF MODESTO

BE IT HEREBY RESOLVED by the Council of the City of Modesto that October 10, 1972, at 7:55 P.M. in the Council Chambers, City Hall, 801 Eleventh Street, Modesto, California, is hereby set as the time and place for consideration of the attached reports by the Superintendent of Streets on the cost of construction of improvements as described in such reports.

The foregoing resolution was introduced at a regular meeting of the Council of the City of Modesto held on the 25th day of September, 1972, by Councilman Dixon, who moved its adoption, which motion being duly seconded by Councilman Elliott, was upon roll call carried and the resolution adopted by the following vote:

AYES: Councilmen: Dixon, Dunlap, Elliott, Newton, Smith,  
Mayor Davies

NOES: Councilmen: None

ABSENT: Councilmen: Simon

ATTEST:

  
W. T. CHYNOWETH, City Clerk

- (a) Sidewalk at 1419 Roseburg Ave., Lot 11 of Block 6017.  
(Howard R. Brundage - \$148.00)
- (b) Sidewalk at 1512 Bronson Ave., Lot 12 of Block 6123.  
(Clifford G. Fox - \$120.00)
- (c) Sidewalk at 1522 Bronson Ave., Lot 14 of Block 6123.  
(Walter E. Crismon - \$148.00)
- (d) Sidewalk at 1104 College Ave., Lot 8 of Block 832.  
(Portia M. Davis - \$181.00)
- (e) Sidewalk on Roseburg Ave. at 1500 Roseburg Ave., Lot 1 of Block 931. (Howard W. DeJone - \$197.25)
- (f) Sidewalk on College Ave. and on West Granger Ave. at 1047 West Granger Ave., south 175 feet of Lot 2 of Block 6138.  
(Dunbar G. Garey - \$514.00)
- (g) Sidewalk at 1320 Roseburg Avenue, Lot 6 of Block 935.  
(Sharon L. Garrett - \$171.00)
- (h) Sidewalk at 1516 Bronson Ave., Lot 13 of Block 6123.  
(Gerald Gehegan - \$155.00)
- (i) Sidewalk at 1526 Bronson Ave., Lot 15 of Block 6123.  
(Cecil Jaspar - \$165.00)
- (j) Curb, gutter and sidewalk at 1344 East Orangeburg Ave., a portion of Block 1159. (Jessie L. McMillin - \$942.80)
- (k) Sidewalk on College Avenue at 1713 College Ave., a portion of Block 6139. (Jack Matheny - \$444.75)
- (l) Sidewalk on West Orangeburg Ave. and on Kearney Ave. at 1501 West Orangeburg Ave., Lot 14 of Block 6079. (Richard D. Pedrioli - \$489.20)
- (m) Sidewalk at 1521 Bronson Ave., Lot 7 of Block 6122.  
(Clarence Schipper - \$120.00)
- (n) Sidewalk at 1528 Roseburg Ave., Lot 8 of Block 931.  
(Gilbert H. Walter - \$166.00)
- (o) Sidewalk at 1616 College Ave., north 70 feet of Lots 1 and 2 of Block 6138. (Annie Wright - \$167.00)

NOTICE IS HEREBY GIVEN:

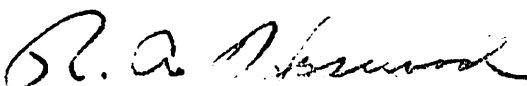
TO: NAME Mr. Howard R. Brundage  
ADDRESS 1419 Roseburg Avenue, Modesto, Calif. 95350

The Superintendent of Streets of the City of Modesto has caused to be constructed certain improvements, as described in the attached report.

This is to notify you that the work has been completed and the cost of construction was as set forth in the attached report.

The City Council will hear and pass upon the attached report by the Superintendent of Streets on the cost of the construction, together with objections or protests, if any, which may be raised by any property owner or other interested persons, at 7:55 P.M. on the 10th day of October, 19 72, at the City Council Chambers, located at the Modesto City Hall, 801 Eleventh Street, Modesto, California.

Dated this 25th day of September, 19 72.

  
for ROSS CAMPBELL, Superintendent of Streets  
City of Modesto

cc: City Manager  
City Clerk  
Director of Finance  
Engineering

CITY OF MODESTO  
DEPARTMENT OF PUBLIC WORKS

September 7, 1972

REPORT TO THE CITY COUNCIL:

THIS IS TO CERTIFY that all work has been completed in connection with construction of sidewalk at the location described as follows:

All that real property in the City of Modesto, County of Stanislaus, State of California, described as follows:


Lot 11 of Block 6017 of College Center, as per map filed May 29, 1952 in Volume 17 of Maps, Page 36, Stanislaus County Records.  
(Stanislaus County Assessor's Parcel No. 002-03 117-2138-001)

The work of installation of sidewalk was performed in accordance with the contract signed by Mr. Howard R. Brundage, dated May 23, 1972, approving the construction of sidewalk at the above location.

The cost of work performed is as follows:

1. Lump sum bid	\$138.00
2. Secretarial, posting & inspection costs	<u>10.00</u>
	\$148.00

This is the amount of the assessment against the property described above. The work was completed on May 16, 1972.

  
For Ross Campbell  
Superintendent of Streets

RC:FE:sh

cc: City Manager  
City Attorney  
City Clerk

Mailing address of property owner:

Mr. Howard R. Brundage  
1419 W. Roseburg Avenue  
Modesto, California 95350

NOTICE IS HEREBY GIVEN:


TO: NAME Mr. Clifford G. Fox  
ADDRESS 1512 Bronson Avenue, Modesto, Calif. 95350

The Superintendent of Streets of the City of Modesto has caused to be constructed certain improvements, as described in the attached report.

This is to notify you that the work has been completed and the cost of construction was as set forth in the attached report.

The City Council will hear and pass upon the attached report by the Superintendent of Streets on the cost of the construction, together with objections or protests, if any, which may be raised by any property owner or other interested persons, at 7:55 P.M. on the 10th day of October, 19 72, at the City Council Chambers, located at the Modesto City Hall, 801 Eleventh Street, Modesto, California.

Dated this 25th day of September, 19 72.

  
for ROSS CAMPBELL, Superintendent of Streets  
City of Modesto

cc: City Manager  
City Clerk  
Director of Finance  
Engineering

CITY OF MODESTO  
DEPARTMENT OF PUBLIC WORKS

September 19, 1972

REPORT TO THE CITY COUNCIL:

THIS IS TO CERTIFY that all work has been completed in connection with construction of sidewalks at the location described as follows:

All that real property in the City of Modesto, County of Stanislaus, State of California, described as follows:

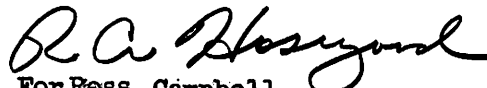
Lot 12 of Block 6123 of Roosevelt Center, as per map filed September 8, 1950 in Volume 17 of Maps, Page 12, Stanislaus County Records.  
(Stanislaus County Assessor's Parcel No. 002-03 118-0646-001)

The work of installation of sidewalk was performed in accordance with the contract signed by Mr. Clifford G. Fox, dated May 25, 1972, approving the construction of sidewalk at the above location.

The cost of work performed is as follows:

1. Lump sum bid	\$110.00
2. Secretarial, posting & inspection costs	<u>10.00</u>
	\$120.00

This is the amount of the assessment against the property described above. The work was completed on June 19, 1972.

  
For Ross Campbell  
Superintendent of Streets

RC:FE:sh

cc: City Manager  
City Attorney  
City Clerk

Mailing address of property owner:

Mr. Clifford G. Fox  
1512 Bronson Avenue  
Modesto, California 95350

NOTICE IS HEREBY GIVEN:

TO: NAME Mr. Walter E. Crismon  
ADDRESS 1522 Bronson Avenue, Modesto, Calif. 95350

The Superintendent of Streets of the City of Modesto has caused to be constructed certain improvements, as described in the attached report.

This is to notify you that the work has been completed and the cost of construction was as set forth in the attached report.

The City Council will hear and pass upon the attached report by the Superintendent of Streets on the cost of the construction, together with objections or protests, if any, which may be raised by any property owner or other interested persons, at 7:55 P.M. on the 10th day of October, 19 72, at the City Council Chambers, located at the Modesto City Hall, 801 Eleventh Street, Modesto, California.

Dated this 25th day of September, 19 72.

R. A. Howard  
for ROSS CAMPBELL, Superintendent of Streets  
City of Modesto

cc: City Manager  
City Clerk  
Director of Finance  
Engineering

CITY OF MODESTO  
DEPARTMENT OF PUBLIC WORKS

September 7, 1972

REPORT TO THE CITY COUNCIL:

THIS IS TO CERTIFY that all work has been completed in connection with construction of sidewalk at the location described as follows:

All that real property in the City of Modesto, County of Stanislaus, State of California, described as follows:


Lot 14 of Block 6123 of Roosevelt Center, as per map filed September 8, 1950 in Volume 17 of Maps, Page 12, Stanislaus County Records.  
(Stanislaus County Assessor's Parcel No. 002-03 118-0644-001)

The work of installation of sidewalk was performed in accordance with the contract signed by Mr. Walter E. Crismon, dated May 24, 1972, approving the construction of sidewalk at the above location.

The cost of work performed is as follows:

1. Lump sum bid	\$110.00
2. Secretarial, posting & inspection costs	<u>10.00</u>
	\$120.00

This is the amount of the assessment against the property described above. The work was completed on June 2, 1972.

  
For Ross Campbell  
Superintendent of Streets

RC:FE:sh

cc: City Manager  
City Attorney  
City Clerk

Mailing address of property owner:

Mr. Walter E. Crismon  
1522 Bronson Avenue  
Modesto, California 95350

NOTICE IS HEREBY GIVEN:


TO: NAME Ms Portia M. Davis  
ADDRESS 1104 College Avenue  
1921 Aithoff Court, Modesto, Calif. 95350

The Superintendent of Streets of the City of Modesto has caused to be constructed certain improvements, as described in the attached report.

This is to notify you that the work has been completed and the cost of construction was as set forth in the attached report.

The City Council will hear and pass upon the attached report by the Superintendent of Streets on the cost of the construction, together with objections or protests, if any, which may be raised by any property owner or other interested persons, at 7:55 P.M. on the 10th day of October, 1972, at the City Council Chambers, located at the Modesto City Hall, 801 Eleventh Street, Modesto, California.

Dated this 25th day of September, 1972.

  
for ROSS CAMPBELL, Superintendent of Streets  
City of Modesto

cc: City Manager  
City Clerk  
Director of Finance  
Engineering

CITY OF MODESTO  
DEPARTMENT OF PUBLIC WORKS

September 19, 1972

REPORT TO THE CITY COUNCIL:

THIS IS TO CERTIFY that all work has been completed in connection with construction of sidewalk at the location described as follows:

All that real property in the City of Modesto, County of Stanislaus, State of California, described as follows:

Lot 8 of Block 832 of College Manor Tract, as per map filed July 13, 1938 in Volume 11 of Maps, Page 45, Stanislaus County Records.  
(Stanislaus County Assessor's Parcel No. 002-03 114-0208-001)

The work of installation of sidewalk was performed in accordance with the contract signed by Portia M. Davis, dated May 15, 1972, approving the construction of sidewalk at the above location.

The cost of work performed is as follows:

1. Lump sum bid	\$171.00
2. Secretarial, posting & inspection costs	<u>10.00</u>
	\$181.00

This is the amount of the assessment against the property described above. The work was completed on May 23, 1972.



For Ross Campbell  
Superintendent of Streets

RC:FE:sh

cc: City Manager  
City Attorney  
City Clerk

Mailing address of property owner:

Portia M. Davis  
1104 College Avenue  
Modesto, California 95350

NOTICE OF COST OF CONSTRUCTION

NOTICE IS HEREBY GIVEN:


TO: NAME Mr. Howard W. DeJong  
ADDRESS 1500 Roseburg Avenue, Modesto, Calif. 95350

The Superintendent of Streets of the City of Modesto has caused to be constructed certain improvements, as described in the attached report.

This is to notify you that the work has been completed and the cost of construction was as set forth in the attached report.

The City Council will hear and pass upon the attached report by the Superintendent of Streets on the cost of the construction, together with objections or protests, if any, which may be raised by any property owner or other interested persons, at 7:55 P.M. on the 10th day of October, 19 72, at the City Council Chambers, located at the Modesto City Hall, 801 Eleventh Street, Modesto, California.

Dated this 25th day of September, 19 72.

  
for ROSS CAMPBELL, Superintendent of Streets  
City of Modesto

cc: City Manager  
City Clerk  
Director of Finance  
Engineering

CITY OF MODESTO  
DEPARTMENT OF PUBLIC WORKS

September 19, 1972

REPORT TO THE CITY COUNCIL:

THIS IS TO CERTIFY that all work has been completed in connection with construction of sidewalks at the location described as follows:

All that real property in the City of Modesto, County of Stanislaus, State of California, described as follows:


Lot 1 of Block 931 of College Gardens No. 2, as per map filed December 9, 1946 in Volume 16, Page 10, Stanislaus County Records.  
(Stanislaus County Assessor's Parcel No. 002 -03 115-0410-001)

The work of installation of sidewalk was performed in accordance with the contract signed by Howard W. DeJong, dated May 23, 1972, approving the construction of sidewalk at the above location.

The cost of work performed is as follows:

1. Lump sum bid	\$187.25
2. Secretarial, posting & inspection costs	<u>10.00</u>
	\$197.25

This is the amount of the assessment against the property described above. The work was completed on May 11, 1972.

  
For Ross Campbell  
Superintendent of Streets

RC:FE:sh

cc: City Manager  
City Attorney  
City Clerk

Mailing address of property owner:

Howard W. De Jong  
1500 W. Roseburg Avenue  
Modesto, California 95350

NOTICE IS HEREBY GIVEN:


TO: NAME Mr. Dunbar G. Garey  
ADDRESS 1047 West Granger Avenue, Modesto, Calif. 95350

The Superintendent of Streets of the City of Modesto has caused to be constructed certain improvements, as described in the attached report.

This is to notify you that the work has been completed and the cost of construction was as set forth in the attached report.

The City Council will hear and pass upon the attached report by the Superintendent of Streets on the cost of the construction, together with objections or protests, if any, which may be raised by any property owner or other interested persons, at 7:55 P.M. on the 10th day of October, 1972, at the City Council Chambers, located at the Modesto City Hall, 801 Eleventh Street, Modesto, California.

Dated this 25th day of September, 1972.

  
for ROSS CAMPBELL, Superintendent of Streets  
City of Modesto

cc: City Manager  
City Clerk  
Director of Finance  
Engineering

CITY OF MODESTO  
DEPARTMENT OF PUBLIC WORKS

September 19, 1972

REPORT TO THE CITY COUNCIL:

THIS IS TO CERTIFY that all work has been completed in connection with construction of sidewalk at the location described as follows:

All that real property in the City of Modesto, County of Stanislaus, State of California, described as follows:

The South 175 feet of Lot 2 of Block 6138 of College Avenue Tract, as per map filed November 9, 1936 in Volume 11 of Maps, Page 34, Stanislaus County Records. (Stanislaus County Assessor's Parcel No. 002-01 118-0343-001)

The work of installation of sidewalk was performed in accordance with the contract signed by Mr. Dunbar G. Garey, dated May 30, 1972, approving the construction of sidewalk at the above location.

The cost of work performed is as follows:

1. Lump sum bid	\$504.00
2. Secretarial, posting & inspection costs	<u>10.00</u>
	\$514.00

This is the amount of the assessment against the property described above. The work was completed on May 11, 1972.

  
For Ross Campbell  
Superintendent of Streets

RC:FE:sh

cc: City Manager  
City Attorney  
City Clerk

Mailing address of property owner:

Mr. Dunbar G. Garey  
1047 W. Granger Avenue  
Modesto, California 95350

NOTICE OF COST OF CONSTRUCTION

NOTICE IS HEREBY GIVEN:


TO: NAME Mrs. Sharon L. Garrett  
ADDRESS 1320 Roseburg Avenue, Modesto, Calif. 95350

The Superintendent of Streets of the City of Modesto has caused to be constructed certain improvements, as described in the attached report.

This is to notify you that the work has been completed and the cost of construction was as set forth in the attached report.

The City Council will hear and pass upon the attached report by the Superintendent of Streets on the cost of the construction, together with objections or protests, if any, which may be raised by any property owner or other interested persons, at 7:55 P.M. on the 10th day of October, 19 72, at the City Council Chambers, located at the Modesto City Hall, 801 Eleventh Street, Modesto, California.

Dated this 25th day of September, 19 72.

  
for ROSS CAMPBELL, Superintendent of Streets  
City of Modesto

cc: City Manager  
City Clerk  
Director of Finance  
Engineering

CITY OF MODESTO  
DEPARTMENT OF PUBLIC WORKS

September 19, 1972

REPORT TO THE CITY COUNCIL:

THIS IS TO CERTIFY that all work has been completed in connection with construction of sidewalk at the location described as follows:

All that real property in the City of Modesto, County of Stanislaus, State of California, described as follows:


Lot 6 of Block 935 of College Gardens, as per map filed May 27, 1946 in Volume 14 of Maps, Page 58, Stanislaus County Records.  
(Stanislaus County Assessor's Parcel No. 002-03 115-0611-001)

The work of installation of sidewalk was performed in accordance with the contract signed by Sharon L. Garrett, dated June 3, 1972, approving the construction of sidewalk at the above location.

The cost of work performed is as follows:

1. Lump sum bid	\$161.00
2. Secretarial, posting & inspection costs	<u>10.00</u>
	\$171.00

This is the amount of the assessment against the property described above. The work was completed on June 9, 1972.

  
For Rose Campbell  
Superintendent of Streets

RC:FE:sh

cc: City Manager  
City Attorney  
City Clerk

Mailing address of property owner:

Sharon L. Garrett  
1320 W. Roseburg Avenue  
Modesto, California 95350

NOTICE IS HEREBY GIVEN:

TO: NAME Mr. Gerald Gehegan  
ADDRESS 1516 Bronson Avenue, Modesto, Calif. 95350

The Superintendent of Streets of the City of Modesto has caused to be constructed certain improvements, as described in the attached report.

This is to notify you that the work has been completed and the cost of construction was as set forth in the attached report.

The City Council will hear and pass upon the attached report by the Superintendent of Streets on the cost of the construction, together with objections or protests, if any, which may be raised by any property owner or other interested persons, at 7:55 P.M. on the 10th day of October, 19 72, at the City Council Chambers, located at the Modesto City Hall, 801 Eleventh Street, Modesto, California.

Dated this 25th day of September, 19 72.

  
for ROSS CAMPBELL, Superintendent of Streets  
City of Modesto

cc: City Manager  
City Clerk  
Director of Finance  
Engineering

CITY OF MODESTO  
DEPARTMENT OF PUBLIC WORKS

September 19, 1972

REPORT TO THE CITY COUNCIL:

THIS IS TO CERTIFY that all work has been completed in connection with construction of sidewalk at the location described as follows:

All that real property in the City of Modesto, County of Stanislaus, State of California, described as follows:


Lot 13 of Block 6123 of Roosevelt Center, as per map filed September 8, 1950 in Volume 17 of Maps, Page 12, Stanislaus County Records.  
(Stanislaus County Assessor's Parcel No. 002-03 118-0645-001)

The work of installation of sidewalk was performed in accordance with the contract signed by Mr. Gerald Gehegan, dated May 23, 1972, approving the construction of sidewalk at the above location.

The cost of work performed is as follows:

1. Lump sum bid	\$145.00
2. Secretarial, posting & inspection costs	<u>10.00</u>
	\$155.00

This is the amount of the assessment against the property described above. The work was completed on June 2, 1972.

  
For Ross Campbell  
Superintendent of Streets

RC:FE:sh

cc: City Manager  
City Attorney  
City Clerk

Mailing address of property owner:

Mr. Gerald Gehegan  
1516 Bronson Avenue  
Modesto, California 95350

NOTICE IS HEREBY GIVEN:


TO: NAME Mr. Cecil Jaspar  
ADDRESS 1526 Bronson Avenue, Modesto, Calif. 95350

The Superintendent of Streets of the City of Modesto has caused to be constructed certain improvements, as described in the attached report.

This is to notify you that the work has been completed and the cost of construction was as set forth in the attached report.

The City Council will hear and pass upon the attached report by the Superintendent of Streets on the cost of the construction, together with objections or protests, if any, which may be raised by any property owner or other interested persons, at 7:55 P.M. on the 10th day of October, 19 72, at the City Council Chambers, located at the Modesto City Hall, 801 Eleventh Street, Modesto, California.

Dated this 25th day of September, 19 72.

  
for ROSS CAMPBELL, Superintendent of Streets  
City of Modesto

cc: City Manager  
City Clerk  
Director of Finance  
Engineering

CITY OF MODESTO  
DEPARTMENT OF PUBLIC WORKS

September 19, 1972

REPORT TO THE CITY COUNCIL:

THIS IS TO CERTIFY that all work has been completed in connection with construction of sidewalk at the location described as follows:

All that real property in the City of Modesto, County of Stanislaus, State of California, described as follows:


Lot 15 of Block 6123 of Roosevelt Center, as per map filed September 8, 1950 in Volume 17 of Maps, Page 12, Stanislaus County Records.  
(Stanislaus County Assessor's Parcel No. 002-03 118-0643-001)

The work of installation of sidewalk was performed in accordance with the contract signed by Mr. Cecil Jaspar, dated May 23, 1972, approving the construction of sidewalk at the above location.

The cost of work performed is as follows:

1. Lump sum bid	\$155.00
2. Secretarial, posting & inspection costs	<u>10.00</u>
	\$165.00

This is the amount of the assessment against the property described above. The work was completed on June 19, 1972.

  
For Ross Campbell  
Superintendent of Streets

RC:FE:sh

cc: City Manager  
City Attorney  
City Clerk

Mailing address of property owner:

Mr. Cecil Jaspar  
1526 Bronson Avenue  
Modesto, California 95350

NOTICE OF COST OF CONSTRUCTION

NOTICE IS HEREBY GIVEN:


TO: NAME Mr. Jessie L. McMillin  
ADDRESS 1344 East Orangeburg Avenue, Modesto, Calif. 95350

The Superintendent of Streets of the City of Modesto has caused to be constructed certain improvements, as described in the attached report.

This is to notify you that the work has been completed and the cost of construction was as set forth in the attached report.

The City Council will hear and pass upon the attached report by the Superintendent of Streets on the cost of the construction, together with objections or protests, if any, which may be raised by any property owner or other interested persons, at 7:55 P.M. on the 10th day of October, 19 72, at the City Council Chambers, located at the Modesto City Hall, 801 Eleventh Street, Modesto, California.

Dated this 25th day of September, 19 72.

  
for ROSS CAMPBELL, Superintendent of Streets  
City of Modesto

cc: City Manager  
City Clerk  
Director of Finance  
Engineering

September 15, 1972

REPORT TO THE CITY COUNCIL:

THIS IS TO CERTIFY that all work has been completed in connection with construction of curb, gutter and sidewalk at the location described as follows:

All that real property in the City of Modesto, County of Stanislaus, State of California, described as follows:

The East 132 feet of the West 538 feet and the East 103 feet of the South 100 feet of the West 436 feet of Lot 12 of Broughton Colony, as per map filed March 17, 1904 in Volume 1 of Maps, Page 78, Stanislaus County Records. (Stanislaus County Assessor's Parcel No. 002-01 032-0924-003)

The work of installation of curb, gutter and sidewalk was performed in accordance with the request signed by Jessie L. McMillin, dated September 17, 1971, approving the construction of curb, gutter and sidewalk at the above location.

The cost of work performed is as follows:

1. 132 l.f. curb & gutter @ \$3.00	\$396.00
2. 517 s.f. sidewalk @ \$.65	336.05
3. 217 s.f. approach @ \$.75	162.75
4. 19 l.f. saw cut @ \$2.00	38.00
5. Secretarial, posting & inspection costs	<u>10.00</u>

\$942.80

This is the amount of the assessment against the property described above. The work was completed on March 9, 1972.



For Ross Campbell  
Superintendent of Streets

RC:FE:sh

cc: City Manager  
City Attorney  
City Clerk

Mailing address of property owner:

Jessie L. McMillan  
1334 E. Orangeburg Avenue  
Modesto, California

NOTICE OF COST OF CONSTRUCTION

NOTICE IS HEREBY GIVEN:


TO: NAME Mr. Jack Matheny  
ADDRESS 1713 College Avenue, Modesto, Calif. 95350

The Superintendent of Streets of the City of Modesto has caused to be constructed certain improvements, as described in the attached report.

This is to notify you that the work has been completed and the cost of construction was as set forth in the attached report.

The City Council will hear and pass upon the attached report by the Superintendent of Streets on the cost of the construction, together with objections or protests, if any, which may be raised by any property owner or other interested persons, at 7:55 P.M. on the 10th day of October, 19 72, at the City Council Chambers, located at the Modesto City Hall, 801 Eleventh Street, Modesto, California.

Dated this 25th day of September, 19 72.

  
for ROSS CAMPBELL, Superintendent of Streets  
City of Modesto

cc: City Manager  
City Clerk  
Director of Finance  
Engineering

CITY OF MODESTO  
DEPARTMENT OF PUBLIC WORKS

September 19, 1972

REPORT TO THE CITY COUNCIL:

THIS IS TO CERTIFY that all work has been completed in connection with construction of sidewalk at the location described as follows:

All that real property in the City of Modesto, County of Stanislaus, State of California, described as follows:


Lot 9, except the South 10 feet, of Block 6139 of College Avenue Tract, as per map filed November 9, 1936 in Volume 11 of Maps, Page 34, Stanislaus County Record (Stanislaus County Assessor's Parcel No. 002-01 118-0210-001)

The work of installation of sidewalk was performed in accordance with the contract signed by Mr. Jack Matheny, dated May 1, 1972, approving the construction of sidewalk at the above location.

The cost of work performed is as follows:

1. Lump sum bid	\$434.75
2. Secretarial, posting & Inspection costs	<u>10.00</u>
	\$444.75

This is the amount of the assessment against the property described above. The work was completed on June 19, 1972.

  
For Rosa Campbell  
Superintendent of Streets

RC:FE:sh

cc: City Manager  
City Attorney  
City Clerk

Mailing address of property owner:

Mr. Jack Matheny  
1713 College Avenue  
Modesto, California 95350

NOTICE OF COST OF CONSTRUCTION

NOTICE IS HEREBY GIVEN:


TO: NAME Mr. Richard D. Pedrioli  
ADDRESS 605 Derby Lane, Modesto, Calif. 95350

The Superintendent of Streets of the City of Modesto has caused to be constructed certain improvements, as described in the attached report.

This is to notify you that the work has been completed and the cost of construction was as set forth in the attached report.

The City Council will hear and pass upon the attached report by the Superintendent of Streets on the cost of the construction, together with objections or protests, if any, which may be raised by any property owner or other interested persons, at 7:55 P.M. on the 10th day of October, 19 72, at the City Council Chambers, located at the Modesto City Hall, 801 Eleventh Street, Modesto, California.

Dated this 25th day of September, 19 72.

  
for ROSS CAMPBELL, Superintendent of Streets  
City of Modesto

cc: City Manager  
City Clerk  
Director of Finance  
Engineering

CITY OF MODESTO  
DEPARTMENT OF PUBLIC WORKS

September 19, 1972

REPORT TO THE CITY COUNCIL:

THIS IS TO CERTIFY that all work has been completed in connection with construction of sidewalk at the location described as follows:

All that real property in the City of Modesto, County of Stanislaus, State of California, described as follows:


Lot 14 of Block 6079 of Wilen Tract, as per map filed, April 27, 1945 in Volume 14 of Maps, Page 32, Stanislaus County Records.  
(Stanislaus County Assessor's Parcel No. 002-01 117-0815-001)

The work of installation of sidewalk was performed in accordance with the contract signed by Mr. Richard D. Pedrioli, dated April 14, 1972, approving the construction of sidewalk at the above location.

The cost of work performed is as follows:

1. Lump sum bid	\$479.20
2. Secretarial, posting and inspection costs	<u>10.00</u>
	\$489.20

This is the amount of the assessment against the property described above. The work was completed on April 25, 1972.

  
For Ross Campbell  
Superintendent of Streets

RC:FE:sh

Mailing address of property owner:

cc: City Manager  
City Attorney  
City Clerk

Mr. Richard D. Pedrioli  
605 Derby Lane  
Modesto, California 95350

NOTICE IS HEREBY GIVEN:


TO: NAME Mr. Clarence Schipper  
ADDRESS 1521 Bronson Avenue, Modesto, Calif. 95350

The Superintendent of Streets of the City of Modesto has caused to be constructed certain improvements, as described in the attached report.

This is to notify you that the work has been completed and the cost of construction was as set forth in the attached report.

The City Council will hear and pass upon the attached report by the Superintendent of Streets on the cost of the construction, together with objections or protests, if any, which may be raised by any property owner or other interested persons, at 7:55 P.M. on the 10th day of October, 19 72, at the City Council Chambers, located at the Modesto City Hall, 801 Eleventh Street, Modesto, California.

Dated this 25th day of September, 19 72.

  
for ROSS CAMPBELL, Superintendent of Streets  
City of Modesto

- cc: City Manager
- City Clerk
- Director of Finance
- Engineering

CITY OF MODESTO  
DEPARTMENT OF PUBLIC WORKS

September 19, 1972

REPORT TO THE CITY COUNCIL:

THIS IS TO CERTIFY that all work has been completed in connection with construction of sidewalk at the location described as follows:

All that real property in the City of Modesto, County of Stanislaus, State of California, described as follows:


Lot 7 of Block 6122 of Roosevelt Center, as per map filed September 8, 1950 in Volume 17 of Maps, Page 12, Stanislaus County Records.  
(Stanislaus County Assessor's Parcel No. 002-03 118-0631-001)

The work of installation of sidewalk was performed in accordance with the contract signed by Mr. Clarence Schipper, dated May 25, 1972, approving the construction of sidewalk at the above location.

The cost of work performed is as follows:

1. Lump sum bid	\$110.00
2. Secretarial, posting & inspection costs	<u>10.00</u>
	\$120.00

This is the amount of the assessment against the property described above. The work was completed on May 31, 1972.

  
For Ross Campbell  
Superintendent of Streets

RC:FE:sh

Mailing address of property owner:

cc: City Manager  
City Attorney  
City Clerk

Mr. Clarence Schipper  
1521 Bronson Avenue  
Modesto, California 95350

NOTICE IS HEREBY GIVEN:


TO: NAME Mr. Gilbert H. Walter  
ADDRESS 1528 Roseburg Avenue, Modesto, Calif. 95350

The Superintendent of Streets of the City of Modesto has caused to be constructed certain improvements, as described in the attached report.

This is to notify you that the work has been completed and the cost of construction was as set forth in the attached report.

The City Council will hear and pass upon the attached report by the Superintendent of Streets on the cost of the construction, together with objections or protests, if any, which may be raised by any property owner or other interested persons, at 7:55 P.M. on the 10th day of October, 19 72, at the City Council Chambers, located at the Modesto City Hall, 801 Eleventh Street, Modesto, California.

Dated this 25th day of September, 19 72.

  
for ROSS CAMPBELL, Superintendent of Streets  
City of Modesto

cc: City Manager  
City Clerk  
Director of Finance  
Engineering

CITY OF MODESTO  
DEPARTMENT OF PUBLIC WORKS

September 19, 1972

REPORT TO THE CITY COUNCIL:

THIS IS TO CERTIFY that all work has been completed in connection with construction of sidewalk at the location described as follows:

All that real property in the City of Modesto, County of Stanislaus, State of California, described as follows:


Lot 8 of Block 931 of College Gardens No. 2, as per map filed December 9, 1946 in Volume 16 of Maps, Page 10, Stanislaus County Records.  
( Stanislaus County Assessor's Parcel No. 022-03 115-0403-001 )

The work of installation of sidewalk was performed in accordance with the contract signed by Mr. Gilbert H. Walter, dated May 25, 1972, approving the construction of sidewalk at the above location.

The cost of work performed is as follows:

1. Lump sum bid	\$156.00
2. Secretarial, posting & inspection costs	<u>10.00</u>
	\$166.00

This is the amount of the assessment against the property described above. The work was completed on May 23, 1972.

  
For Ross Campbell  
Superintendent of Streets

RC:FE:sh

Mailing address of property owner:

cc: City Manager  
City Attorney  
City Clerk

Mr. Gilbert H. Walter  
1528 W. Roseburg Avenue  
Modesto, California 95350

NOTICE OF COST OF CONSTRUCTION

NOTICE IS HEREBY GIVEN:


TO: NAME Mrs. Annie Wright  
ADDRESS 1616 College Avenue, Modesto, Calif. 95350

The Superintendent of Streets of the City of Modesto has caused to be constructed certain improvements, as described in the attached report.

This is to notify you that the work has been completed and the cost of construction was as set forth in the attached report.

The City Council will hear and pass upon the attached report by the Superintendent of Streets on the cost of the construction, together with objections or protests, if any, which may be raised by any property owner or other interested persons, at 7:55 P.M. on the 10th day of October, 19 72, at the City Council Chambers, located at the Modesto City Hall, 801 Eleventh Street, Modesto, California.

Dated this 25th day of September, 19 72.

  
for ROSS CAMPBELL, Superintendent of Streets  
City of Modesto

cc: City Manager  
City Clerk  
Director of Finance  
Engineering

CITY OF MODESTO  
DEPARTMENT OF PUBLIC WORKS

September 19, 1972

REPORT TO THE CITY COUNCIL:

THIS IS TO CERTIFY that all work has been completed in connection with construction of sidewalk at the location described as follows:

All that real property in the City of Modesto, County of Stanislaus, State of California, described as follows:

The North 70 feet of Lots 1 and 2 of Block 6138 of College Avenue Tract, as per map filed November 9, 1936 in Volume 11 of Maps, Page 34, Stanislaus County Records (Stanislaus County Assessor's Parcel No. 002-01 118-0344-001)

The work of installation of sidewalk was performed in accordance with the contract signed by Mrs. Annie Wright, dated April 14, 1972, approving the construction of sidewalk at the above location.

The cost of work performed is as follows:

1. Lump sum bid	\$157.50
2. Secretarial, posting & inspection costs	<u>10.00</u>
	\$167.50

This is the amount of the assessment against the property described above. The work was completed on April 26, 1972.

  
For Ros Campbell  
Superintendent of Streets

RC:FE:sh

Mailing address of property owner:

cc: City Manager  
City Attorney  
City Clerk

Mrs. Annie Wright  
1616 College Avenue  
Modesto, California 95350

MODESTO CITY COUNCIL  
RESOLUTION NO. 72-1027

A RESOLUTION INSTRUCTING THE SUPERINTENDENT OF STREETS TO GIVE NOTICE RE-  
QUIRING CONSTRUCTION OF IMPROVEMENTS ALONG CERTAIN STREETS IN THE CITY OF  
MODESTO

WHEREAS, Chapter 27 of Part 3 of Division 7 of the Streets and High-  
ways Code of the State of California establishes a procedure pursuant to  
which the construction of certain improvements may be required.

NOW, THEREFORE, BE IT RESOLVED by the Council of the City of Modesto  
as follows:

SECTION 1. The Council of the City of Modesto upon its own motion  
hereby orders the installation of the improvements described in the notices  
which are attached hereto and incorporated by reference herein.

SECTION 2. The Superintendent of Streets is hereby directed to de-  
liver, mail and post said notices in the manner specified in Sections  
5876 through 5879 of the Streets and Highways Code.

SECTION 3. The 10th day of October, 1972,  
at 7:50 o'clock P.M. in the Council Chambers, located in the  
City Hall, 801 Eleventh Street, Modesto, California is set as the time  
and place where the Council will hear and pass upon objections or protests,  
if any, which may be raised by any property owner or other interested per-  
son relating to the proposed work.

SECTION 4. The Superintendent of Streets is hereby authorized to  
implement the provisions of this resolution in accordance with the pro-  
cedure contained in Chapter 27, Part 3, Division 7 of the Streets and High-  
ways Code of the State of California.

The foregoing resolution was introduced at a regular meeting of the  
Council of the City of Modesto held on the 25th day of September,  
1972, by Councilman Dixon, who moved its adoption, which  
motion being duly seconded by Councilman Elliott, was upon roll  
call carried and the resolution adopted by the following vote:

AYES: Councilmen: Dixon, Dunlap, Elliott, Newton, Smith,  
Mayor Davies  
NOES: Councilmen: None  
ABSENT: Councilmen: Simon

ATTEST: W. T. Chynoweth  
W. T. CHYNOWETH, City Clerk

- (a) Sidewalk on Princeton Ave. at Lot 8 of Block 824. (George R. Sanders)
- (b) Sidewalk at 1119 Princeton Ave., Lot 1, Block 824. (Harold D. Carver)
- (c) Sidewalk on Princeton Ave. at 1137 Princeton Ave., a portion of Block 811. (Merrill J. Alexander)
- (d) Sidewalk on Princeton Ave. at 1219 Princeton Ave., Lot 8, Block 810. (Francis Gnesa)
- (e) Sidewalk at 1223 Princeton Ave., Lot 7 of Block 810. (Francis Gnesa)
- (f) Sidewalk at 1227 Princeton Ave., a portion of Block 810. (Helen E. Marmon)
- (g) Sidewalk at 1235 Princeton Ave., a portion of Block 810. (Don D. Hammond)
- (h) Sidewalk at 1241 Princeton Ave., Lot 2 and a portion of 3, Block 810. (Hubert M. Brockett)
- (i) Sidewalk at 1238 Princeton Ave., a portion of Block 809. (Edward L. McClarty)
- (j) Sidewalk at 1228 Princeton Ave., a portion of Block 809. (Gordon B. Reuhl)
- (k) Sidewalk at 1226 Princeton Ave., a portion of Block 809. (George R. Sanders)
- (l) Sidewalk at 1218 Princeton Ave., Lot 7, Block 809. (Merle L. Lancey)
- (m) Sidewalk at 1212 Princeton Ave., a portion of Block 809. (Peter W. Johansen)
- (n) Sidewalk at 1206 Princeton Ave., a portion of Block 809. (Ben F. Hollinger)
- (o) Sidewalk on Princeton Ave. at 1130 Princeton Ave., Lot 1 of Block 808. (Carl H. Benson)
- (p) Sidewalk at 1126 Princeton Ave., a portion of Block 808. (Robert H. Odell)
- (q) Sidewalk at 1122 Princeton Ave., Lot 3 of Block 808. (George W. Ditman)
- (r) Sidewalk at 1110 Princeton Ave., a portion of Block 808. (Elmer D. Baim)
- (s) Sidewalk on Briggsmore Ave. at 1802 Sherwood Ave., a portion of Block 6808. (Frances Pansini Jacobson)
- (t) Sidewalk at 321 Briggsmore Ave., a portion of Block 6808. (Ludwig Erickson)
- (u) Sidewalk on Briggsmore Ave. at 1801 Aloha Way, Lot 8, Block 6813. (Herman Mayberry)

NOTICE IS HEREBY GIVEN:  
TO: NAME George R. Sanders

ADDRESS 1226 Princeton Avenue, Modesto, CA 95350

OWNER OF RECORD OF PROPERTY DESCRIBED AS FOLLOWS:

All that real property in the City of Modesto, County of Stanislaus, State of California, described as follows:

Lot 8 of Block 824 of Campus Tract No. 2 as per map filed December 7, 1950 in Volume 17 of Maps, Page 17, Stanislaus County Records.

(Stanislaus County Assessor's Parcel No. 002-03 114-0512-001)


The Superintendent of Streets of the City of Modesto has been instructed by the City Council of the City of Modesto to notify you to construct or cause to be constructed certain improvements, a description of said improvements, the manner of their construction, and the materials to be used, to be as specified below:

Sidewalk along the street frontage abutting Princeton Avenue on the South side of Block 824 in the City of Modesto, all of said construction to be in accordance with City of Modesto standards.

The City Council will hear and pass upon objections or protests, if any, which may be raised by any property owner or other interested persons at 7:50 p.m. on the 10th day of October, 1972, in the City Council Chambers, located in the City Hall at 801 Eleventh Street, Modesto, California.

If construction is not commenced within sixty (60) days, or if construction is not diligently and without interruption prosecuted to completion, the Superintendent of Streets shall cause the construction to be done and the cost of the same shall be a lien on the property.

Dated this 25th day of September, 1972.

  
for ROSS CAMPBELL  
Superintendent of Streets  
City of Modesto

NOTICE IS HEREBY GIVEN:

TO: NAME Harold D. Carver

ADDRESS 1119 Princeton Avenue, Modesto, CA 95350

OWNER OF RECORD OF PROPERTY DESCRIBED AS FOLLOWS:

All that real property in the City of Modesto, County of Stanislaus, State of California, described as follows:

Lot 1 of Block 824 of Campus Tract No. 2 as per map filed December 7, 1950 in Volume 17 of Maps, Page 17, Stanislaus County Records.

(Stanislaus County Assessor's Parcel No. 002-03 114-0513-001)


The Superintendent of Streets of the City of Modesto has been instructed by the City Council of the City of Modesto to notify you to construct or cause to be constructed certain improvements, a description of said improvements, the manner of their construction, and the materials to be used, to be as specified below:

Sidewalk along the street frontage abutting Princeton Avenue on the South side of Block 824 in the City of Modesto, all of said construction to be in accordance with City of Modesto standards.

The City Council will hear and pass upon objections or protests, if any, which may be raised by any property owner or other interested persons at 7:50 p.m. on the 10th day of October, 1972, in the City Council Chambers, located in the City Hall at 801 Eleventh Street, Modesto, California.

If construction is not commenced within sixty (60) days, or if construction is not diligently and without interruption prosecuted to completion, the Superintendent of Streets shall cause the construction to be done and the cost of the same shall be a lien on the property.

Dated this 25th day of September, 1972.

  
for ROSS CAMPBELL  
Superintendent of Streets  
City of Modesto

NOTICE IS HEREBY GIVEN:

TO: NAME Merrill J. Alexander

ADDRESS 1137 Princeton Avenue, Modesto, CA 95350

OWNER OF RECORD OF PROPERTY DESCRIBED AS FOLLOWS:

All that real property in the City of Modesto, County of Stanislaus, State of California, described as follows:

Lot 4 and the East 69 feet of Lot 3 of Block 811 of Campus Tract No. 2 as per map filed December 7, 1950 in Volume 17 of Maps, Page 17, Stanislaus County Records.

(Stanislaus County Assessor's Parcel No. 002-03 114-0538-001)

The Superintendent of Streets of the City of Modesto has been instructed by the City Council of the City of Modesto to notify you to construct or cause to be constructed certain improvements, a description of said improvements, the manner of their construction, and the materials to be used, to be as specified below:

Sidewalk along the street frontage abutting Princeton Avenue on the South side of Block 811 in the City of Modesto, all of said construction to be in accordance with City of Modesto standards.

The City Council will hear and pass upon objections or protests, if any, which may be raised by any property owner or other interested persons at 7:50p.m. on the 10th day of October, 1972, in the City Council Chambers, located in the City Hall at 801 Eleventh Street, Modesto, California.

If construction is not commenced within sixty (60) days, or if construction is not diligently and without interruption prosecuted to completion, the Superintendent of Streets shall cause the construction to be done and the cost of the same shall be a lien on the property.

Dated this 25th day of September, 1972.

for R. A. Howard  
ROSS CAMPBELL  
Superintendent of Streets  
City of Modesto

NOTICE IS HEREBY GIVEN:

TO: NAME Francis Gnesa

ADDRESS 1223 Princeton Avenue, Modesto, CA 95350

OWNER OF RECORD OF PROPERTY DESCRIBED AS FOLLOWS:

All that real property in the City of Modesto, County of Stanislaus, State of California, described as follows:

Lot 8 and the East 23.87 feet of Lot 7 of Block 810 of Campus Tract No. 2 as per map filed December 7, 1950 in Volume 17 of Maps, Page 17, Stanislaus County Recouds.

(Stanislaus County Assessor's Parcel No. 002-03 114-0746-001)


The Superintendent of Streets of the City of Modesto has been instructed by the City Council of the City of Modesto to notify you to construct or cause to be constructed certain improvements, a description of said improvements, the manner of their construction, and the materials to be used, to be as specified below:

Sidewalk along the street frontage abutting Princeton Avenue on the South side of Block 810 in the City of Modesto, all of said construction to be in accordance with City of Modesto standards.

The City Council will hear and pass upon objections or protests, if any, which may be raised by any property owner or other interested persons at 7:50 p.m. on the 10th day of October, 1972, in the City Council Chambers, located in the City Hall at 801 Eleventh Street, Modesto, California.

If construction is not commenced within sixty (60) days, or if construction is not diligently and without interruption prosecuted to completion, the Superintendent of Streets shall cause the construction to be done and the cost of the same shall be a lien on the property.

Dated this 25th day of September, 1972.

  
for ROSS CAMPBELL  
Superintendent of Streets  
City of Modesto

NOTICE IS HEREBY GIVEN:

TO: NAME Francis Gnesa

ADDRESS 1223 Princeton Avenue, Modesto, CA 95350

OWNER OF RECORD OF PROPERTY DESCRIBED AS FOLLOWS:

All that real property in the City of Modesto, County of Stanislaus, State of California, described as follows:

Lot 7 of Block 810 of Campus Tract No. 2 as per map filed December 7, 1950 in Volume 17 of Maps, Page 17, Stanislaus County Records.

(Stanislaus County Assessor's Parcel No. 002-03 114-0745-001)


The Superintendent of Streets of the City of Modesto has been instructed by the City Council of the City of Modesto to notify you to construct or cause to be constructed certain improvements, a description of said improvements, the manner of their construction, and the materials to be used, to be as specified below:

Sidewalk along the street frontage abutting Princeton Avenue on the South side of Block 810 in the City of Modesto, all of said construction to be in accordance with City of Modesto standards.

The City Council will hear and pass upon objections or protests, if any, which may be raised by any property owner or other interested persons at 7:50p.m. on the 10th day of October, 1972, in the City Council Chambers, located in the City Hall at 801 Eleventh Street, Modesto, California.

If construction is not commenced within sixty (60) days, or if construction is not diligently and without interruption prosecuted to completion, the Superintendent of Streets shall cause the construction to be done and the cost of the same shall be a lien on the property.

Dated this 25th day of September, 1972.

  
for ROSS CAMPBELL  
Superintendent of Streets  
City of Modesto

NOTICE IS HEREBY GIVEN:  
TO:

NAME Helen E. Harmon

ADDRESS 1227 Princeton Avenue, Modesto, CA 95350

OWNER OF RECORD OF PROPERTY DESCRIBED AS FOLLOWS:

All that real property in the City of Modesto, County of Stanislaus, State of California, described as follows:

The East 7.86 feet of Lot 4 and all of Lot 5 and the West 5.92 feet of Lot 6 of Block 810 of Campus Tract No. 2 as per map filed December 7, 1950 in Volume 17 of Maps, Page 17, Stanislaus County Records.

(Stanislaus County Assessor's Parcel No. 002-03 114 0744-001)


The Superintendent of Streets of the City of Modesto has been instructed by the City Council of the City of Modesto to notify you to construct or cause to be constructed certain improvements, a description of said improvements, the manner of their construction, and the materials to be used, to be as specified below:

Sidewalk along the street frontage abutting Princeton Avenue on the South side of Block 810 in the City of Modesto, all of said construction to be in accordance with City of Modesto standards.

The City Council will hear and pass upon objections or protests, if any, which may be raised by any property owner or other interested persons at 7:50p.m. on the 10th day of October, 1972, in the City Council Chambers, located in the City Hall at 801 Eleventh Street, Modesto, California.

If construction is not commenced within sixty (60) days, or if construction is not diligently and without interruption prosecuted to completion, the Superintendent of Streets shall cause the construction to be done and the cost of the same shall be a lien on the property.

Dated this 25th day of September, 19 72.

  
for ROSS CAMPBELL  
Superintendent of Streets  
City of Modesto

NOTICE IS HEREBY GIVEN:  
TO: NAME Don D. Hammond

ADDRESS 1235 Princeton Avenue, Modesto, CA 95350

OWNER OF RECORD OF PROPERTY DESCRIBED AS FOLLOWS:

All that real property in the City of Modesto, County of Stanislaus, State of California, described as follows:

The East 41.09 feet of Lot 3 and the West 64.68 feet of Lot 4 of Block 810 of Campus Tract No. 2 as per map filed December 7, 1950 in Volume 17 of Maps, Page 17, Stanislaus County Records.

(Stanislaus County Assessor's Parcel No. 002-03 114-0743-001)


The Superintendent of Streets of the City of Modesto has been instructed by the City Council of the City of Modesto to notify you to construct or cause to be constructed certain improvements, a description of said improvements, the manner of their construction, and the materials to be used, to be as specified below:

Sidewalk along the street frontage abutting Princeton Avenue on the South side of Block 810 in the City of Modesto, all of said construction to be in accordance with City of Modesto standards.

The City Council will hear and pass upon objections or protests, if any, which may be raised by any property owner or other interested persons at 7:50p.m. on the 10th day of October, 1972, in the City Council Chambers, located in the City Hall at 801 Eleventh Street, Modesto, California.

If construction is not commenced within sixty (60) days, or if construction is not diligently and without interruption prosecuted to completion, the Superintendent of Streets shall cause the construction to be done and the cost of the same shall be a lien on the property.

Dated this 25th day of September, 1972.

  
for ROSS CAMPBELL  
Superintendent of Streets  
City of Modesto

NOTICE IS HEREBY GIVEN:  
TO: NAME Hubert M. Brockett

ADDRESS 1241 Princeton Avenue, Modesto, CA 95350

OWNER OF RECORD OF PROPERTY DESCRIBED AS FOLLOWS:

All that real property in the City of Modesto, County of Stanislaus, State of California, described as follows:

Lot 2 and the West 26.91 feet of Lot 3 of Block 810 of Campus Tract No. 2 as per map filed December 7, 1950 in Volume 17 of Maps, Page 17, Stanislaus County Records.

(Stanislaus County Assessor's Parcel No. 002-03 114-0742-001)


The Superintendent of Streets of the City of Modesto has been instructed by the City Council of the City of Modesto to notify you to construct or cause to be constructed certain improvements, a description of said improvements, the manner of their construction, and the materials to be used, to be as specified below:

Sidewalk along the street frontage abutting Princeton Avenue on the South side of Block 810 in the City of Modesto, all of said construction to be in accordance with City of Modesto standards.

The City Council will hear and pass upon objections or protests, if any, which may be raised by any property owner or other interested persons at 7:50 p.m. on the 10th day of October, 1972, in the City Council Chambers, located in the City Hall at 801 Eleventh Street, Modesto, California.

If construction is not commenced within sixty (60) days, or if construction is not diligently and without interruption prosecuted to completion, the Superintendent of Streets shall cause the construction to be done and the cost of the same shall be a lien on the property.

Dated this 25th day of September, 1972.

  
for ROSS CAMPBELL  
Superintendent of Streets  
City of Modesto

NOTICE IS HEREBY GIVEN:  
TO: NAME Edward L. McClarty

ADDRESS 1238 Princeton Avenue, Modesto, CA 95350

OWNER OF RECORD OF PROPERTY DESCRIBED AS FOLLOWS:

All that real property in the City of Modesto, County of Stanislaus, State of California, described as follows:

Lot 2 and the West 6.57 feet of Lot 3 of Block 809 of Campus Tract No. 2 as per map filed December 7, 1950 in Volume 17 of Maps, Page 17, Stanislaus County Records.

(Stanislaus County Assessor's Parcel No. 002-03 114-0802-001)


The Superintendent of Streets of the City of Modesto has been instructed by the City Council of the City of Modesto to notify you to construct or cause to be constructed certain improvements, a description of said improvements, the manner of their construction, and the materials to be used, to be as specified below:

Sidewalk along the street frontage abutting Princeton Avenue on the North side of Block 809 in the City of Modesto, all of said construction to be in accordance with City of Modesto standards.

The City Council will hear and pass upon objections or protests, if any, which may be raised by any property owner or other interested persons at 7:50p.m. on the 10th day of October, 1972, in the City Council Chambers, located in the City Hall at 801 Eleventh Street, Modesto, California.

If construction is not commenced within sixty (60) days, or if construction is not diligently and without interruption prosecuted to completion, the Superintendent of Streets shall cause the construction to be done and the cost of the same shall be a lien on the property.

Dated this 25th day of September, 19 72.

  
for ROSS CAMPBELL  
Superintendent of Streets  
City of Modesto

NOTICE IS HEREBY GIVEN:  
TO: NAME Gordon B. Reuhl

ADDRESS 1228 Princeton Avenue, Modesto, CA 95350

OWNER OF RECORD OF PROPERTY DESCRIBED AS FOLLOWS:

All that real property in the City of Modesto, County of Stanislaus, State of California, described as follows:

The East 50.43 feet of Lot 4 and the West 29.57 feet of Lot 5 of Block 809 of Campus Tract No. 2 as per map filed December 7, 1950 in Volume 17 of Maps, Page 17, Stanislaus County Records.

(Stanislaus County Assessor's Parcel No. 002-03 114-0804-001)


The Superintendent of Streets of the City of Modesto has been instructed by the City Council of the City of Modesto to notify you to construct or cause to be constructed certain improvements, a description of said improvements, the manner of their construction, and the materials to be used, to be as specified below:

Sidewalk along the street frontage abutting Princeton Avenue on the North side of Block 809 in the City of Modesto, all of said construction to be in accordance with City of Modesto standards.

The City Council will hear and pass upon objections or protests, if any, which may be raised by any property owner or other interested persons at 7:50p.m. on the 10th day of October, 1972, in the City Council Chambers, located in the City Hall at 801 Eleventh Street, Modesto, California.

If construction is not commenced within sixty (60) days, or if construction is not diligently and without interruption prosecuted to completion, the Superintendent of Streets shall cause the construction to be done and the cost of the same shall be a lien on the property.

Dated this 25th day of September, 1972.

  
for ROSS CAMPBELL  
Superintendent of Streets  
City of Modesto

NOTICE IS HEREBY GIVEN:  
TO: NAME George R. Sanders

ADDRESS 1226 Princeton Avenue, Modesto, CA 95350

OWNER OF RECORD OF PROPERTY DESCRIBED AS FOLLOWS:

All that real property in the City of Modesto, County of Stanislaus, State of California, described as follows:

The East 40.43 feet of Lot 5 and the West 31.57 feet of Lot 6 of Block 809 of Campus Tract No. 2 as per map filed December 7, 1950 in Volume 17 of Maps, Page 17, Stanislaus County Records.

(Stanislaus County Assessor's Parcel No. 002-03 114-0805-001)


The Superintendent of Streets of the City of Modesto has been instructed by the City Council of the City of Modesto to notify you to construct or cause to be constructed certain improvements, a description of said improvements, the manner of their construction, and the materials to be used, to be as specified below:

Sidewalk along the street frontage abutting Princeton Avenue on the North side of Block 809 in the City of Modesto, all of said construction to be in accordance with City of Modesto standards.

The City Council will hear and pass upon objections or protests, if any, which may be raised by any property owner or other interested persons at 7:50p.m. on the 10th day of October, 1972, in the City Council Chambers, located in the City Hall at 801 Eleventh Street, Modesto, California.

If construction is not commenced within sixty (60) days, or if construction is not diligently and without interruption prosecuted to completion, the Superintendent of Streets shall cause the construction to be done and the cost of the same shall be a lien on the property.

Dated this 25th day of September, 1972.

  
for ROSS CAMPBELL  
Superintendent of Streets  
City of Modesto

NOTICE IS HEREBY GIVEN:  
TO: NAME Merle L. Lancey

ADDRESS 1218 Princeton Avenue, Modesto, CA 95350

OWNER OF RECORD OF PROPERTY DESCRIBED AS FOLLOWS:

All that real property in the City of Modesto, County of Stanislaus, State of California, described as follows:

Lot 7 of Block 809 of Campus Tract No. 2 as per map filed December 7, 1950 in Volume 17 of Maps, Page 17, Stanislaus County Records.

(Stanislaus County Assessor's Parcel No. 002-03 114-0806-001)


The Superintendent of Streets of the City of Modesto has been instructed by the City Council of the City of Modesto to notify you to construct or cause to be constructed certain improvements, a description of said improvements, the manner of their construction, and the materials to be used, to be as specified below:

Sidewalk along the street frontage abutting Princeton Avenue on the North side of Block 809 in the City of Modesto, all of said construction to be in accordance with City of Modesto standards.

The City Council will hear and pass upon objections or protests, if any, which may be raised by any property owner or other interested persons at 7:50 p.m. on the 10th day of October, 1972, in the City Council Chambers, located in the City Hall at 801 Eleventh Street, Modesto, California.

If construction is not commenced within sixty (60) days, or if construction is not diligently and without interruption prosecuted to completion, the Superintendent of Streets shall cause the construction to be done and the cost of the same shall be a lien on the property.

Dated this 25th day of September, 19 72.

  
for ROSS CAMPBELL  
Superintendent of Streets  
City of Modesto

NOTICE IS HEREBY GIVEN:

TO: NAME Peter W. Johansen

ADDRESS 1212 Princeton Avenue, Modesto, CA 95350

OWNER OF RECORD OF PROPERTY DESCRIBED AS FOLLOWS:

All that real property in the City of Modesto, County of Stanislaus, State of California, described as follows:

The East 25.43 feet of Lot 7 and the West 75.18 feet of Lot 8 of Block 809 of Campus Tract No. 2 as per map filed December 7, 1950 in Volume 17 of Maps, Page 17, Stanislaus County Records.

(Stanislaus County Assessor's Parcel No. 002-03 114-0807-001)


The Superintendent of Streets of the City of Modesto has been instructed by the City Council of the City of Modesto to notify you to construct or cause to be constructed certain improvements, a description of said improvements, the manner of their construction, and the materials to be used, to be as specified below:

Sidewalk along the street frontage abutting Princeton Avenue on the North side of Block 809 in the City of Modesto, all of said construction to be in accordance with City of Modesto standards.

The City Council will hear and pass upon objections or protests, if any, which may be raised by any property owner or other interested persons at 7:50p.m. on the 10th day of October, 1972, in the City Council Chambers, located in the City Hall at 801 Eleventh Street, Modesto, California.

If construction is not commenced within sixty (60) days, or if construction is not diligently and without interruption prosecuted to completion, the Superintendent of Streets shall cause the construction to be done and the cost of the same shall be a lien on the property.

Dated this 25th day of September, 1972.

  
for ROSS CAMPBELL  
Superintendent of Streets  
City of Modesto

NOTICE IS HEREBY GIVEN:

TO: NAME Ben F. Hollinger

ADDRESS 1206 Princeton Avenue, Modesto, CA 95350

OWNER OF RECORD OF PROPERTY DESCRIBED AS FOLLOWS:

All that real property in the City of Modesto, County of Stanislaus, State of California, described as follows:

The East 3 feet of Lot 8 and Lot 9 of Block 809 of Campus Tract No. 2 as per map filed December 7, 1950 in Volume 17 of Maps, Page 17, Stanislaus County Records.

(Stanislaus County Assessor's Parcel No. 002-03 114-0808-001)


The Superintendent of Streets of the City of Modesto has been instructed by the City Council of the City of Modesto to notify you to construct or cause to be constructed certain improvements, a description of said improvements, the manner of their construction, and the materials to be used, to be as specified below:

Sidewalk along the street frontage abutting Princeton Avenue on the North side of Block 809 in the City of Modesto, all of said construction to be in accordance with City of Modesto standards.

The City Council will hear and pass upon objections or protests, if any, which may be raised by any property owner or other interested persons at 7:50p.m. on the 10th day of October, 1972, in the City Council Chambers, located in the City Hall at 801 Eleventh Street, Modesto, California.

If construction is not commenced within sixty (60) days, or if construction is not diligently and without interruption prosecuted to completion, the Superintendent of Streets shall cause the construction to be done and the cost of the same shall be a lien on the property.

Dated this 25th day of September, 1972.

  
for ROSS CAMPBELL  
Superintendent of Streets  
City of Modesto

NOTICE IS HEREBY GIVEN:  
TO:

NAME Carl H. Benson

ADDRESS 1130 Princeton Avenue, Modesto, CA 95350

OWNER OF RECORD OF PROPERTY DESCRIBED AS FOLLOWS:

All that real property in the City of Modesto, County of Stanislaus, State of California, described as follows:

Lot 1 of Block 808 of Campus Tract No. 2 as per map filed December 7, 1950 in Volume 17 of Maps, Page 17, Stanislaus County Records.

(Stanislaus County Assessor's Parcel No. 002-003 114-0810-001)

The Superintendent of Streets of the City of Modesto has been instructed by the City Council of the City of Modesto to notify you to construct or cause to be constructed certain improvements, a description of said improvements, the manner of their construction, and the materials to be used, to be as specified below:

Sidewalk along the street frontage abutting Princeton Avenue on the North side of Block 808 in the City of Modesto, all of said construction to be in accordance with City of Modesto standards.

The City Council will hear and pass upon objections or protests, if any, which may be raised by any property owner or other interested persons at 7:50p.m. on the 10th day of October, 1972, in the City Council Chambers, located in the City Hall at 801 Eleventh Street, Modesto, California.

If construction is not commenced within sixty (60) days, or if construction is not diligently and without interruption prosecuted to completion, the Superintendent of Streets shall cause the construction to be done and the cost of the same shall be a lien on the property.

Dated this 25th day of September, 19 72.

for   
ROSS CAMPBELL

Superintendent of Streets  
City of Modesto

NOTICE IS HEREBY GIVEN:

TO: NAME Robert H. Odell

ADDRESS 1126 Princeton Avenue, Modesto, CA 95350

OWNER OF RECORD OF PROPERTY DESCRIBED AS FOLLOWS:

All that real property in the City of Modesto, County of Stanislaus, State of California, described as follows:

Lot 2 less the East 10 feet of Block 808 of Campus Tract No. 2 as per map filed December 7, 1950 in Volume 17 of Maps, Page 17, Stanislaus County Records.

(Stanislaus County Assessor's Parcel No. 002-03 114-0811-001)


The Superintendent of Streets of the City of Modesto has been instructed by the City Council of the City of Modesto to notify you to construct or cause to be constructed certain improvements, a description of said improvements, the manner of their construction, and the materials to be used, to be as specified below:

Sidewalk along the street frontage abutting Princeton Avenue on the North side of Block 808 in the City of Modesto, all of said construction to be in accordance with City of Modesto standards.

The City Council will hear and pass upon objections or protests, if any, which may be raised by any property owner or other interested persons at 7:50p.m. on the 10th day of October, 1972 in the City Council Chambers, located in the City Hall at 801 Eleventh Street, Modesto, California.

If construction is not commenced within sixty (60) days, or if construction is not diligently and without interruption prosecuted to completion, the Superintendent of Streets shall cause the construction to be done and the cost of the same shall be a lien on the property.

Dated this 25th day of September, 1972.

  
for ROSS CAMPBELL  
Superintendent of Streets  
City of Modesto

NOTICE IS HEREBY GIVEN:

TO: NAME George W. Ditman

ADDRESS 1122 Princeton Avenue, Modesto, CA 95350

OWNER OF RECORD OF PROPERTY DESCRIBED AS FOLLOWS:

All that real property in the City of Modesto, County of Stanislaus, State of California, described as follows:

Lot 3 of Block 808 of Campus Tract No. 2 as per map filed December 7, 1950 in Volume 17 of Maps, Page 17, Stanislaus County Records.

(Stanislaus County Assessor's Parcel No. 002-03 114-0812-001)


The Superintendent of Streets of the City of Modesto has been instructed by the City Council of the City of Modesto to notify you to construct or cause to be constructed certain improvements, a description of said improvements, the manner of their construction, and the materials to be used, to be as specified below:

Sidewalk along the street frontage abutting Princeton Avenue on the North side of Block 808 in the City of Modesto, all of said construction to be in accordance with City of Modesto standards.

The City Council will hear and pass upon objections or protests, if any, which may be raised by any property owner or other interested persons at 7:50p.m. on the 10th day of October, 1972, in the City Council Chambers, located in the City Hall at 801 Eleventh Street, Modesto, California.

If construction is not commenced within sixty (60) days, or if construction is not diligently and without interruption prosecuted to completion, the Superintendent of Streets shall cause the construction to be done and the cost of the same shall be a lien on the property.

Dated this 25th day of September, 1972.

  
for ROSS CAMPBELL  
Superintendent of Streets  
City of Modesto

NOTICE IS HEREBY GIVEN:

TO: NAME Elmer D. Bain

ADDRESS 1110 Princeton Avenue, Modesto, CA 95350

OWNER OF RECORD OF PROPERTY DESCRIBED AS FOLLOWS:

All that real property in the City of Modesto, County of Stanislaus, State of California, described as follows:

The East 17 feet of Lot 5 and all of Lot 6 of Block 808 of Campus Tract No. 2 as per map filed December 7, 1950 in Volume 17 of Maps, Page 17, Stanislaus County Records.

(Stanislaus County Assessor's Parcel No. 002-03 114-0814-001)


The Superintendent of Streets of the City of Modesto has been instructed by the City Council of the City of Modesto to notify you to construct or cause to be constructed certain improvements, a description of said improvements, the manner of their construction, and the materials to be used, to be as specified below:

Sidewalk along the street frontage abutting Princeton Avenue on the North side of Block 808 in the City of Modesto, all of said construction to be in accordance with City of Modesto standards.

The City Council will hear and pass upon objections or protests, if any, which may be raised by any property owner or other interested persons at 7:50p.m. on the 10th day of October, 1972, in the City Council Chambers, located in the City Hall at 801 Eleventh Street, Modesto, California.

If construction is not commenced within sixty (60) days, or if construction is not diligently and without interruption prosecuted to completion, the Superintendent of Streets shall cause the construction to be done and the cost of the same shall be a lien on the property.

Dated this 25th day of September, 1972.

for   
ROSS CAMPBELL  
Superintendent of Streets  
City of Modesto

NOTICE IS HEREBY GIVEN:  
TO: NAME Frances Pansini Jacobson

ADDRESS 1802 Sherwood Avenue, Modesto, CA 95350

OWNER OF RECORD OF PROPERTY DESCRIBED AS FOLLOWS:

All that real property in the City of Modesto, County of Stanislaus, State of California, described as follows:

The North 145.01 feet of the South 235 feet, more or less, of the East 180.30 feet of the West 210.30 feet of Lot 5 of Fresno Tract as per map filed March 14, 1903 in Volume 1 of Maps, Page 76, Stanislaus County Records.

(Stanislaus County Assessor's Parcel No. 002-07 59-1512-001)


The Superintendent of Streets of the City of Modesto has been instructed by the City Council of the City of Modesto to notify you to construct or cause to be constructed certain improvements, a description of said improvements, the manner of their construction, and the materials to be used, to be as specified below:

Sidewalk along the street frontage abutting Briggsmore Avenue on the South side of Block 6808 in the City of Modesto, all of said construction to be in accordance with City of Modesto standards.

The City Council will hear and pass upon objections or protests, if any, which may be raised by any property owner or other interested persons at 7:50p.m. on the 10th day of October, 1972, in the City Council Chambers, located in the City Hall at 801 Eleventh Street, Modesto, California.

If construction is not commenced within sixty (60) days, or if construction is not diligently and without interruption prosecuted to completion, the Superintendent of Streets shall cause the construction to be done and the cost of the same shall be a lien on the property.

Dated this 25th day of September, 1972.

for   
ROSS CAMPBELL  
Superintendent of Streets  
City of Modesto

NOTICE IS HEREBY GIVEN:

TO: NAME Ludwig Erickson

ADDRESS 321 West Briggsmore Avenue, Modesto, CA 95350

OWNER OF RECORD OF PROPERTY DESCRIBED AS FOLLOWS:

All that real property in the City of Modesto, County of Stanislaus, State of California, described as follows:

The North 145 feet, more or less, of the South 235 feet, more or less, of the East 65 feet of the West 410.30 feet of Lot 5 of Fresno Tract as per map filed March 14, 1903 in Volume 1 of Maps, Page 76, Stanislaus County Records.

(Stanislaus County Assessor's Parcel No. 002-07 59-1514-001)


The Superintendent of Streets of the City of Modesto has been instructed by the City Council of the City of Modesto to notify you to construct or cause to be constructed certain improvements, a description of said improvements, the manner of their construction, and the materials to be used, to be as specified below:

Sidewalk along the street frontage abutting Briggsmore Avenue on the South side of Block 6808 in the City of Modesto, all of said construction to be in accordance with City of Modesto standards.

The City Council will hear and pass upon objections or protests, if any, which may be raised by any property owner or other interested persons at 7:50p.m. on the 10th day of October, 1972, in the City Council Chambers, located in the City Hall at 801 Eleventh Street, Modesto, California.

If construction is not commenced within sixty (60) days, or if construction is not diligently and without interruption prosecuted to completion, the Superintendent of Streets shall cause the construction to be done and the cost of the same shall be a lien on the property.

Dated this 25th day of September, 1972.

  
for ROSS CAMPBELL  
Superintendent of Streets  
City of Modesto

NOTICE IS HEREBY GIVEN:

TO: NAME Herman Mayberry

ADDRESS 1801 Aloha Way, Modesto, CA 95350

OWNER OF RECORD OF PROPERTY DESCRIBED AS FOLLOWS:

All that real property in the City of Modesto, County of Stanislaus, State of California, described as follows:

Lot 8 of Block 6813 of Briggsmore Tract as per map filed September 15, 1952 in Volume 17 of Maps, Page 43, Stanislaus County Records.

(Stanislaus County Assessor's Parces No. 002-07 59-1515-001)

The Superintendent of Streets of the City of Modesto has been instructed by the City Council of the City of Modesto to notify you to construct or cause to be constructed certain improvements, a description of said improvements, the manner of their construction, and the materials to be used, to be as specified below:

Sidewalk along the street frontage abutting Briggsmore Avenue on the South Side of Block 6813 in the City of Modesto, all of said construction to be in accordance with City of Modesto standards.

The City Council will hear and pass upon objections or protests, if any, which may be raised by any property owner or other interested persons at 7:50p.m. on the 10th day of October, 1972, in the City Council Chambers, located in the City Hall at 801 Eleventh Street, Modesto, California.

If construction is not commenced within sixty (60) days, or if construction is not diligently and without interruption prosecuted to completion, the Superintendent of Streets shall cause the construction to be done and the cost of the same shall be a lien on the property.

Dated this 25th day of September, 1972.

for R. A. Howard  
ROSS CAMPBELL  
Superintendent of Streets  
City of Modesto

MODESTO CITY COUNCIL  
RESOLUTION NO. 72- 1028

A RESOLUTION ADOPTING AN AFFIRMATIVE ACTION PROGRAM  
FOR THE CITY OF MODESTO AND DIRECTING THE CITY MANAGER  
TO IMPLEMENT SAID PROGRAM.

WHEREAS, the City of Modesto has been, is, and will continue to be committed to the principle that equal employment opportunities in the public service of the city under the Merit System must be afforded to all persons regardless of race, color, religion, sex, or national origin, and

WHEREAS, equal employment opportunity may be insured only by a carefully administered program designed to eliminate any practices, standards, or conditions which would artificially deprive or tend to deprive any individual of employment opportunities, and

WHEREAS, the City Manager has submitted a proposed Affirmative Action Program for the City of Modesto, a copy of which is marked Exhibit "A" and attached hereto, and

WHEREAS, said Affirmative Action Program is designed to increase the number of ethnic minority and other disadvantaged people in the public service of the city and to insure that such increases be representative of the city's ethnic composition, and

WHEREAS, this Council desires to adopt and implement said Affirmative Action Program,

NOW, THEREFORE, BE IT RESOLVED by the Council of the City of Modesto that it hereby declares that the City of Modesto is committed to the principle that equal employment opportunities in the public service of the city under the Merit System must be afforded to all persons regardless of race, color, religion, sex, or national origin and that said principle be achieved through an Affirmative Action Program.

BE IT FURTHER RESOLVED that the Affirmative Action Program of the City of Modesto submitted by the City Manager, a copy of which is marked Exhibit "A" and attached hereto, is hereby adopted as the Affirmative Action Program for the City of Modesto, and the City Manager is hereby directed to take the necessary steps to implement said program.

The foregoing resolution was introduced at a regular meeting of the Council of the City of Modesto held on the 25th day of September, 1972, by

Councilman Dixon, who moved its adoption, which motion being duly seconded by Councilman Elliott, was upon roll call carried and the resolution adopted by the following vote:

AYES: Councilmen: Dixon, Dunlap, Elliott, Newton, Smith, Mayor Davies

NOES: Councilmen: None

ABSENT: Councilmen: Simon

ATTEST: W. T. Chynoweth  
W. T. CHYNOWETH, City Clerk

(SEAL)

APPROVED AS TO FORM:

By Elwyn L. Johnson  
ELWYN L. JOHNSON, City Attorney

# CITY OF MODESTO

## AFFIRMATIVE ACTION PROGRAM

### Policy

1. The City of Modesto has been, is , and will continue to be committed to the principle that equal employment opportunities in the public service of the City under the Merit System must be afforded to all persons regardless of race, color, religion, sex, or national origin. Further, that such equal opportunities shall apply in hiring, compensation, benefits, terms, conditions, and privileges of employment.
2. The City recognizes that equal employment opportunity may be insured only by a carefully administered program designed to eliminate any practices, standards, or conditions which would artificially deprive or tend to deprive any individual of employment opportunities.

### Objectives

1. To remove artificial, arbitrary, or unnecessary barriers to employment and thereby increase opportunities for employment. To achieve equality of employment opportunities for all qualified persons.
2. To achieve a ratio of minority and disadvantaged and other persons in City employment at all levels and in all categories that approximates the corresponding percentages of minority and disadvantaged persons within the total City population.
3. To carry Affirmative Action beyond hiring, especially into the areas of training and education, so that personal development and promotions may occur.
4. To involve seven persons in an Affirmative Action Committee. The City Manager is to appoint three department heads and two minority employees for three year terms and shall also appoint two City residents who are qualified to present the minority and disadvantaged person's view, for terms of three years. This Committee shall be a resource and advisory group. The Committee members shall select a chairman and all members shall have equal voting rights.

### Responsibilities

1. The City Manager is responsible for the overall coordination, implementation, and interpretation of the Affirmative Action Program and to receive, review,, and determine appropriate action on recommendations received from Affirmative Action Committee.
2. The Director of Personnel (City Manager) is responsible for reviewing and implementing any segments of the Program that deal with the merit system rules and regulations.

## Responsibilities (Continued)

3. All department heads are responsible for reviewing the job classification structure of their respective departments in regards to education, experience, and skills required. The purpose of this review is to eliminate requirements that are non-essential. In addition, all departments shall continue to improve training, performance reviews, and exit interviews to meet current needs. All department heads will report on the Program's development in their areas of responsibility to the City Manager.
4. All management and supervisory personnel are to give this policy full support through leadership and personal example. Further, such personnel will be responsible for implementing and publicizing the the policies of the Affirmative Action Program and to make every effort to insure that goals are achieved. Also, they must involve all employees in providing solutions to any problems that arise in the program.
5. The Affirmative Action Committee shall present ideas, recommendations, and plans for Affirmative Action to obtain and maintain the established goals to the City Manager. Also, the Committee shall define and identify minority and disadvantaged groups.
6. The Personnel Officer shall review present personnel policies and procedures. Any corrective action that is deemed necessary shall be submitted to the City Manager. Also, a continuing employment ethnic census will be made and the results are to be used in setting goals and to evaluate the program. The census is not a quota system but will merely indicate guidelines.

## Evaluation

1. The City Manager shall continuously monitor the Program and review the Program with all department heads and the Affirmative Action Committee.
2. The City Manager will submit at least an annual report of the Program to the City Council.

MODESTO CITY COUNCIL  
RESOLUTION NO. 72- 1029

A RESOLUTION APPROVING AND PROVIDING FOR THE  
EXECUTION OF A PROPOSED GRANT CONTRACT FOR  
CODE ENFORCEMENT PROGRAM NO. CALIF. E-26(G)

WHEREAS, under Section 117 of the Housing Act of 1949, as amended, the United States of America (herein called the "Government") has tendered to the City of Modesto (herein called the "Grantee"), a proposed Grant Contract for Code Enforcement Program under which the Government agrees to make a Grant to the Grantee to aid in financing a project, designated Program No. CALIF. E-26, and

WHEREAS, the Grantee has given due consideration to said proposed Contract, and

WHEREAS, the Grantee is duly authorized, under and pursuant to the Constitution and laws of the State of California, to undertake and carry out said Program and to execute such proposed Contract,

NOW, THEREFORE, BE IT RESOLVED by the Council of the City of Modesto as follows:

SECTION 1. The proposed Contract, designated Grant Contract for Code Enforcement Program No. CALIF. E-26(G), consisting of Parts I and II, under and subject to the provisions, terms, and conditions of which the Government will make a Code Enforcement Grant under Section 117 of the Housing Act of 1949, as amended, to the Grantee to aid in financing the cost of a project, designated Program No. CALIF. E-26, situated in the City of Modesto, County of Stanislaus, State of California, is hereby in all respects approved.

SECTION 2. The City Manager is hereby authorized and directed to execute said proposed Contract in two counterparts on behalf of the Grantee, and the City Clerk is hereby authorized and directed to impress and attest the official seal of the Grantee on each such counterpart and to forward such counterparts to the Department of Housing and Urban Development, together with such other documents relative to the approval and execution thereof as may be required by the Government.

SECTION 3. The City Manager of this Grantee is hereby authorized to file requisitions, together with necessary supporting documents, with the Government, from time to time as Grant funds are required, requesting payments to be made to it on account of the Grant provided for in the Contract, and to do and perform all other things and acts required to be done or performed in order to obtain such payments.

SECTION 4. The Grantee agrees to abide by all of the provisions, terms, and conditions of said Contract.

The foregoing resolution was introduced at a regular meeting of the Council of the City of Modesto held on the 25th day of September, 1972, by Councilman Dixon, who moved its adoption, which motion being duly seconded by Councilman Smith, was upon roll call carried and the resolution adopted by the following vote:

AYES:	Councilmen:	Dixon, Dunlap, Elliott, Smith,
		Mayor Davies
NOES:	Councilmen:	None
ABSENT:	Councilmen:	Simon, Newton

ATTEST: W. T. Chynoweth  
W. T. CHYNOWETH, City Clerk

(SEAL)

APPROVED AS TO FORM:

By Elwyn L. Johnson  
ELWYN L. JOHNSON, City Attorney

CERTIFICATE OF RECORDING  
OFFICER

The undersigned hereby certifies that:

1. He is the duly qualified and acting City Clerk of the City of Modesto (herein called the "Grantee"), and the keeper of its records.

2. The attached resolution is a true and correct copy of the resolution entitled "A Resolution Approving and Providing for the Execution of a Proposed Grant Contract for Code Enforcement Program No. Calif. E-26(G)" as finally adopted at a meeting of the Grantee held on the 25th day of September, 1972, and duly recorded in his office.

3. The meeting was duly convened and held in all respects in accordance with law and, to the extent required by law, due and proper notice of the meeting, and a legally sufficient number of members of the Grantee voted in the proper manner for the adoption of the resolution. All other requirements and proceedings under law incident to the proper adoption or passage of the resolution have been duly fulfilled, carried out, and otherwise observed.

4. If any impression of the seal has been affixed below, it constitutes the official seal of the Grantee, and this certificate is hereby executed under the official seal. If no seal has been affixed below, the Grantee does not have and is not legally required to have an official seal.

5. The undersigned is duly authorized to execute this certificate.

IN WITNESS WHEREOF, the undersigned has hereunto set his hand this 26th day of September, 1972.

W. T. CHYNOWETH

City Clerk

(SEAL)

STATE OF CALIFORNIA,

County of Stanislaus

} ss.

On this ..... day of ..... in the year one thousand nine hundred and seventy-two, before me, ..... Pauline P. Stanley, a Notary Public in and for the ..... County of Stanislaus, State of California, duly commissioned and sworn, personally appeared W. T. Chynoweth

The foregoing is a correct copy of the original on file in this office which has not been recorded in full force and effect. PAULINE P. STANLEY, NOTARY PUBLIC - CALIFORNIA, PRINCIPAL OFFICE IN CITY OF STANISLAUS, County of Stanislaus, State of California, known to me to be the City Clerk of the municipal corporation described in and that executed the within instrument, and also known to me to be the person who executed the within instrument on behalf of the municipal corporation therein named, and acknowledged to me that such municipal corporation executed the same



IN WITNESS WHEREOF I have hereunto set my hand and affixed my official seal in the County of Stanislaus the day and year in this certificate first above written.

Notary Public in and for the County of Stanislaus

(Acknowledgment-Corporation). My Commission Expires August 28, 1976 State of California.

MODESTO CITY COUNCIL  
RESOLUTION NO. 72- 1030

A RESOLUTION ACCEPTING OFFER TO PURCHASE CITY-OWNED PROPERTY IN BLOCK 6532 ON BRIGGSMORE AVENUE IN THE CITY OF MODESTO, AND AUTHORIZING THE SALE THEREOF TO SAVE MART OF MODESTO, INC.

WHEREAS. Save Mart of Modesto, Inc., by letter dated September 18, 1972, has submitted an offer to the City of Modesto to purchase city-owned property designated as Parcel 6532-4 in Block 6532, on Briggsmore Avenue in the City of Modesto, shown on Exhibit "A" attached hereto, and made a part hereof, for the sum of \$7,500.00, and

WHEREAS, the City of Modesto is desirous of selling said property to Save Mart of Modesto, Inc., at the above-mentioned price as it has no future need for said parcel for municipal purposes,

NOW, THEREFORE, BE IT RESOLVED by the Council of the City of Modesto as follows:

SECTION 1. The offer of Save Mart of Modesto, Inc. to purchase Parcel No. 6532-4 in Block 6532, on Briggsmore Avenue in the City of Modesto, as shown on Exhibit "A" attached hereto, and made a part hereof, for the price of \$7,500.00 is hereby accepted.

SECTION 2. The Mayor is hereby authorized to execute a Grant Deed on behalf of the City of Modesto conveying the property referred to herein to Save Mart of Modesto, Inc.

SECTION 3. The City Attorney is hereby authorized and directed to open an escrow at Security Title Insurance Company in order to complete the sale of the above-mentioned property to Save Mart of Modesto, Inc.

SECTION 4. The escrow costs resulting from the sale of the property referred to herein shall be paid as follows:

(a) City will pay for the cost of the Policy of Title Insurance, one-half (1/2) of the cost of escrow fees, the cost of revenue stamps and preparation of the Grant Deed.

(b) Save Mart of Modesto, Inc. will pay the cost of recording the Grant Deed and one-half (1/2) of the escrow fees.

SECTION 5. Save Mart of Modesto, Inc. shall have ten (10) days from and after the adoption of this resolution within which to file a written acceptance of the terms and provisions set forth herein.

The foregoing resolution was introduced at a regular meeting of the Council of the City of Modesto held on the 25th day of September, 1972, by Councilman Dixon, who moved its adoption, which motion being duly seconded by Councilman Elliott, was upon roll call carried and the resolution adopted by the following vote:

AYES: Councilmen: Dixon, Dunlap, Elliott, Newton, Smith,  
Mayor Davies

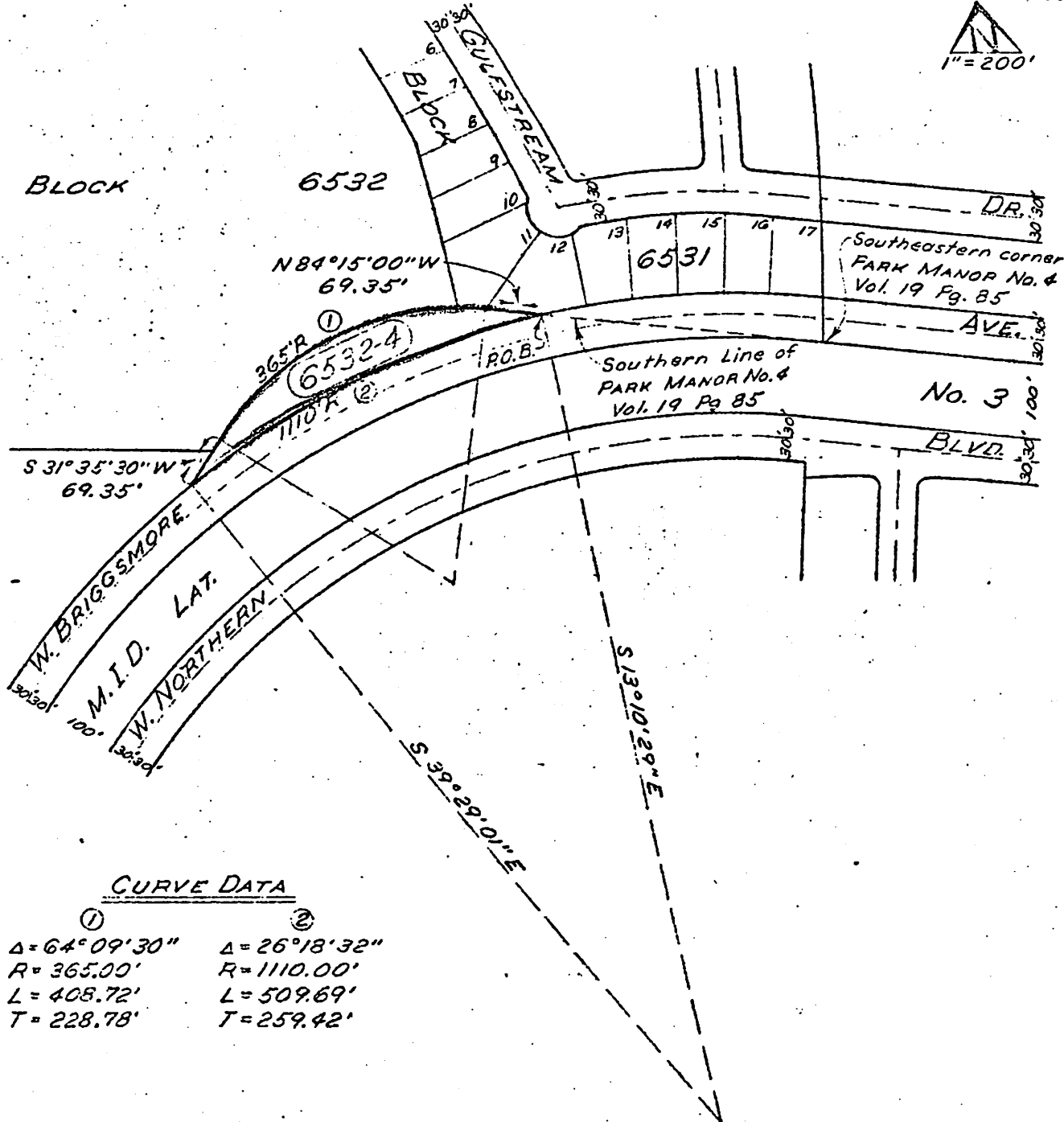
NOES: Councilmen: None

ABSENT: Councilmen: Simon

ATTEST: W. T. Chynoweth  
W. T. CHYNOWETH, City Clerk

(SEAL)

APPROVED AS TO FORM:  
Bruce W. Liedstrand  
By Bruce W. Liedstrand  
BRUCE W. LIEDSTRAND, Assistant City Attorney



CURVE DATA

①	②
$\Delta = 64^{\circ} 09' 30''$	$\Delta = 26^{\circ} 18' 32''$
$R = 365.00'$	$R = 1110.00'$
$L = 408.72'$	$L = 509.69'$
$T = 228.78'$	$T = 259.42'$

(6532-4) PARCEL No.

Recommended by		DATE	BY
R. C. MANGNALL R.E. 19541			
CITY OF MODESTO DEPARTMENT OF PUBLIC WORKS		FLD. BK. & PG.	
DIRECTOR ANDREW R. CAMPBELL		W. O. NO.	
APPROVED CIVIL ENGINEER NO. 10506 <i>Andrew R. Campbell</i>		FILE NUMBER	
DATE May. 1972	DRAWN J.L.C.	CHECKED CARL-	LAND DISPOSITION 72-D 4-A-479

Exhibit "A"

MODESTO CITY COUNCIL  
RESOLUTION NO. 72-1031

A RESOLUTION APPROVING THE FINAL MAP OF THE  
SUNSET COUNTRY ESTATES SUBDIVISION  
OF THE CITY OF MODESTO.

WHEREAS, Tully Manor Enterprises

---

---

are possessed of a tract of land situate in the City of Modesto, County of Stanislaus, consisting of 11.210 acres, known as the Sunset Country Estates Subdivision, and

WHEREAS, a tentative map of said tract was approved by the City Planning Commission on the 6th day of June, 1972, and

WHEREAS, the final map of said tract has been approved by the Secretary of the City Planning Commission, and

WHEREAS, the City Engineer of the City of Modesto has certified that the final map of said Sunset Country Estates Subdivision meets all of the provisions of the California Subdivision Map Act and the provisions of the Modesto Municipal Code relating to subdivisions, and that the map is technically correct,

NOW, THEREFORE, BE IT RESOLVED by the Council of the City of Modesto that said final map of the Sunset Country Estates Subdivision be approved; that the streets, alleys and easements as shown thereon within the boundaries of said tract be accepted on behalf of the public for public use; and that the City Clerk be authorized to certify the map of said tract on behalf of the City of Modesto after the fees in the amount of Two Thousand, Five Hundred Fifty-Four and no/100ths (\$2,554.00) Dollars, as required by the Modesto Municipal Code, for checking, copies of maps and recording have been paid, and subdividers have furnished improvement securities as defined in Section 11612 of the Business and Professions Code of the State of California. Said improvement securities shall be in forms acceptable to the City Attorney and in the amounts required by

the Agreement hereinafter referred to, and shall secure the obligations set forth in clause (a) and clause (b) of the second sentence of the third paragraph of said Section 11612.

BE IT FURTHER RESOLVED that the Council of the City of Modesto hereby finds that said proposed subdivision, together with the provisions for its design and improvement, is consistent with applicable general and specific plans of the City of Modesto.

BE IT FURTHER RESOLVED that the City Manager and the City Clerk be authorized to execute and attest, respectively, an agreement with subdividers as required by Section 4-4.604 (c) of the Modesto Municipal Code.

The foregoing resolution was introduced at a regular meeting of the Council of the City of Modesto held on the 25th day of September, 1972, by Councilman Dixon, who moved its adoption, which motion being duly seconded by Councilman Elliott, was upon roll call carried and the resolution adopted by the following vote:

AYES: Councilmen: Dixon, Dunlap, Elliott, Newton, Smith,  
Mayor Davies  
NOES: Councilmen: None  
ABSENT: Councilmen: Simon

ATTEST:

W. T. Chynoweth  
W. T. CHYNOWETH, City Clerk

(SEAL)

APPROVED AS TO FORM:

BY Elwyn L. Johnson  
ELWYN L. JOHNSON, City Attorney

MODESTO CITY COUNCIL  
RESOLUTION NO. 72-1032

A RESOLUTION APPROVING AGREEMENT BETWEEN THE CITY OF MODESTO AND OMEGA NU FOR USE OF CITY-OWNED HOUSE AT 1121 - 15TH STREET AS "HAUNTED HOUSE".

BE IT HEREBY RESOLVED by the Council of the City of Modesto that the agreement between the City of Modesto and Omega Nu for use of City-owned house at 1121 - 15th Street as "Haunted House" (Through November 10, 1972) be, and it is hereby approved.

BE IT FURTHER RESOLVED that the execution of said agreement by the designated city officials be authorized.

The foregoing resolution was introduced at a regular meeting of the Council of the City of Modesto held on the 25th day of September, 1972, by Councilman Dixon, who moved its adoption, which motion being duly seconded by Councilman Elliott, was upon roll call carried and the resolution adopted by the following vote:

AYES: Councilmen: Dixon, Dunlap, Elliott, Newton, Smith,  
Mayor Davies

NOES: Councilmen: None

ABSENT: Councilmen: Simon

ATTEST:

  
W. T. CHYNOWETH, City Clerk

MODESTO CITY COUNCIL  
RESOLUTION NO. 72-1033

A RESOLUTION SETTING THE TIME AND PLACE FOR A PUBLIC HEARING BEFORE THE COUNCIL OF THE CITY OF MODESTO ON A PROPOSED AMENDMENT TO SECTION 13-3-8 OF THE ZONING MAP (Robert A. Morrison - Conant Ave.)

WHEREAS, the Modesto City Planning Commission held a public hearing on September 19, 1972 , in the Council Chambers, City Hall, for the purpose of considering an amendment to Section 13-3-8 of the Zoning Map to rezone from One-family Residential Zone, R-1, to Two-family Residential Zone, R-2, property located on the east side of Conant Ave. north of Eicher Ave.

the following described property:

SEE EXHIBIT "A" ATTACHED

and

WHEREAS, the said Planning Commission after hearing evidence both oral and documentary on the proposed amendment, adopted Resolution No. 72-138 recommending to the Council that rezoning of the property described above is required by public necessity, convenience and general welfare;

NOW, THEREFORE, BE IT RESOLVED by the Council of the City of Modesto that a public hearing on the proposed amendment to Section 13-3-8 of the Zoning Map be set for October 16, 1972 at 4:05 P.M. in the Council Chambers, City Hall, 801 11th Street, Modesto, California, to consider the proposed rezoning as recommended by the Modesto City Planning Commission.

The foregoing resolution was introduced at a regular meeting of the Council of the City of Modesto held on the 25th day of September , 1972, by Councilmen Dixon , who moved its adoption, which motion being duly seconded by Councilman Elliott , was upon roll call carried and the resolution adopted by the following vote:

AYES: Councilmen: Dixon, Dunlap, Elliott, Newton, Smith,  
Mayor Davies

NOES: Councilmen: None

ABSENT: Councilmen: Simon

ATTEST:

  
W. T. CHYNOWETH, City Clerk

All that portion of the Northeast Quarter of Section 13, Township 3 South, Range 8 East, Mount Diablo Base and Meridian described as follows:

Commencing at the intersection of the westerly projection of the south line of Walter Heights Subdivision with the north-south quarter section line of said Section 13 as shown on the map filed in Volume 20 of maps at Page 50, Stanislaus County Records; thence North 89° 22' 15" East along said westerly projection a distance of 20.00 feet to the centerline of Conant Avenue; thence North 0° 18' West along said centerline of Conant Avenue parallel to and 20.00 feet distant easterly from said north-south quarter section line a distance of 123.00 feet to the true point of beginning of this description; thence continuing North 0° 18' West along said centerline of Conant Avenue a distance of 154.06 feet to the south line of the parcel conveyed to George Klemm, et al, by deed recorded in Volume 1789 Official Records at Page 521, Stanislaus County Records; thence North 89° 21' 30" East a distance of 155.00 feet; thence South 0° 18' East parallel to the aforementioned centerline of Conant Avenue a distance of 154.10 feet; thence South 89° 22' 15" West parallel to the aforementioned south line of Walter Heights Subdivision a distance of 155.00 feet to the centerline of Conant Avenue and the point of beginning.

Containing 0.55 of an acre; and

MODESTO CITY COUNCIL  
RESOLUTION NO. 72-1034

A RESOLUTION SETTING THE TIME AND PLACE FOR A PUBLIC HEARING BEFORE THE COUNCIL OF THE CITY OF MODESTO ON A PROPOSED AMENDMENT TO SECTION 24-3-8 OF THE ZONING MAP. (Commission initiated - Blue Gum & Carpenter)

WHEREAS, the Modesto City Planning Commission held a public hearing on September 19, 1972, in the Council Chambers, City Hall, for the purpose of considering an amendment to Section 24-3-8 of the Zoning Map to rezone P-D(42) and P-D(43) to One-family Residential Zone, R-1, property located on the southwest corner of Blue Gum Avenue and Carpenter Road

the following described property:

SEE EXHIBIT "A" ATTACHED

and

WHEREAS, the said Planning Commission after hearing evidence both oral and documentary on the proposed amendment, adopted Resolution No. 72-135 recommending to the Council that rezoning of the property described above is required by public necessity, convenience and general welfare;

NOW, THEREFORE, BE IT RESOLVED by the Council of the City of Modesto that a public hearing on the proposed amendment to Section 24-3-8 of the Zoning Map be set for October 16, 1972 at 4:10 P.M. in the Council Chambers, City Hall, 801 11th Street, Modesto, California, to consider the proposed rezoning as recommended by the Modesto City Planning Commission.

The foregoing resolution was introduced at a regular meeting of the Council of the City of Modesto held on the 25th day of September, 1972, by Councilmen Dixon, who moved its adoption, which motion being duly seconded by Councilman Elliott, was upon roll call carried and the resolution adopted by the following vote:

AYES: Councilmen: Dixon, Dunlap, Elliott, Newton, Smith,  
Mayor Davies

NOES: Councilmen: None

ABSENT: Councilmen: Simon

ATTEST:

  
\_\_\_\_\_  
W. T. CHYNOWETH, City Clerk

P-PD(42)

-----  
All that portion of Lots 4, 5, 8 and 9 of the Carmichael Colony, as shown on the map filed in Volume 7 of Maps at Page 20, Stanislaus County Records, located in the southeast quarter of Section 24, Township 3 South, Range 8 East, Mount Diablo Base and Meridian described as follows:

Commencing at the centerline intersection of Blue Gum Avenue and Carpenter Road; thence South 89° 00' 50" West along the centerline of said Blue Gum Avenue a distance of 995.00 feet to the true point of beginning of this description; thence at right angles South 0° 59' 10" East a distance of 195.00 feet; thence North 89° 00' 50" East parallel to the aforementioned centerline of Blue Gum Avenue a distance of 225.00 feet; thence South 0° 59' 10" East a distance of 630.00 feet; thence South 89° 27' 30" West a distance of 1090.00 feet; thence North 0° 59' 10" West a distance of 580.00 feet; thence North 89° 00' 50" East parallel to the aforementioned centerline of Blue Gum Avenue a distance of 800.00 feet; thence North 0° 59' 10" West a distance of 245.00 feet to said centerline of Blue Gum Avenue; thence North 89° 00' 50" East along said centerline of Blue Gum Avenue a distance of 60.00 feet to the point of beginning.

Containing: Approximately 15.1 acres gross.

P-PD(43)

-----  
All that portion of Lots 3, 4, 9 and 10 of the Carmichael Colony, as shown on the map filed in Volume 7 of Maps at Page 20, Stanislaus County Records, located in the southeast quarter of Section 24, Township 3 South, Range 8 East, Mount Diablo Base and Meridian described as follows:

Beginning at the centerline intersection of Blue Gum Avenue and Carpenter Road; thence South 89° 00' 50" West along the centerline of said Blue Gum Avenue a distance of 995.00 feet; thence at right angles South 0° 59' 10" East a distance of 195.00 feet; thence North 89° 00' 50" East parallel to the aforementioned center line of Blue Gum Avenue a distance of 225.00 feet; thence South 0° 59' 10" East a distance of 630.00 feet; thence North 89° 27' 30" East a distance of 770.00 feet to the centerline of the aforementioned Carpenter Road; thence North 0° 32' 30" West along said center line of Carpenter Road a distance of 830.00 feet to the point of beginning.

Containing: Approximately 15.7 acres gross.

"EXHIBIT A"

Section 24-3-8  
(Commission initiated)  
Blue Gum & Carpenter

MODESTO CITY COUNCIL  
RESOLUTION NO. 72-1035

A RESOLUTION SETTING THE TIME AND PLACE FOR A PUBLIC HEARING BEFORE THE COUNCIL OF THE CITY OF MODESTO ON A PROPOSED AMENDMENT TO SECTION 26-3-9 OF THE ZONING MAP. (Allen Grant - North Riverside Drive)

WHEREAS, the Modesto City Planning Commission held a public hearing on September 19, 1972, in the Council Chambers, City Hall, for the purpose of considering an amendment to Section 26-3-9 of the Zoning Map to rezone from One-family Residential Zone, R-1, and P-D(82) granted for medium density apartments to a new Planned Development Zone for development of 92 single-family attached housing units, property located on the east side of No. ~~the following described property~~ Riverside Dr. between Miller and Haddon Avenues extended the following described property:

SEE EXHIBIT "A" ATTACHED

and

WHEREAS, the said Planning Commission after hearing evidence both oral and documentary on the proposed amendment, adopted Resolution No. 72-140 recommending to the Council that rezoning of the property described above is required by public necessity, convenience and general welfare;

NOW, THEREFORE, BE IT RESOLVED by the Council of the City of Modesto that a public hearing on the proposed amendment to Section 26-3-9 of the Zoning Map be set for October 16, 1972 at 4:15 P.M. in the Council Chambers, City Hall, 801 11th Street, Modesto, California, to consider the proposed rezoning as recommended by the Modesto City Planning Commission.

The foregoing resolution was introduced at a regular meeting of the Council of the City of Modesto held on the 25th day of September, 1972, by Councilmen Dixon, who moved its adoption, which motion being duly seconded by Councilman Elliott, was upon roll call carried and the resolution adopted by the following vote:

AYES: Councilmen: Dixon, Dunlap, Elliott, Newton, Smith,  
Mayor Davies

NOES: Councilmen: None

ABSENT: Councilmen: Simon

ATTEST:

  
\_\_\_\_\_  
W. T. CHYNOWETH, City Clerk

P-D(82) to P-D

A portion of the Southwest Quarter of Section 26, Township 3 South, Range 9 East, Mount Diablo Base and Meridian in Stanislaus County, California, described as follows:

The West 900.00 feet of the following described parcel: Beginning at a point located North 0° 33' 30" West 700.00 feet and South 89° 53' 24" East 40.00 feet from the South Quarter corner of said Section 26, and proceeding thence from said point of beginning, North 0° 33' 30" West 590.33 feet; thence South 89° 53' 24" East 1601.95 feet; thence 195.46 feet along the arc of a 400-foot radius curve concave to the West, and subtended by a central angle of 27° 59' 50" and having a chord bearing of South 13° 27' 05" West, with a chord length of 182.21 feet; thence South 27° 27' West 452.54 feet; thence North 89° 53' 24" West 1342.57 feet more or less, to the point of beginning, containing 20.23 acres.

R-1 to P-D

All of the East 20 feet of North Riverside Drive, being immediately adjacent to the above described property.

MODESTO CITY COUNCIL  
RESOLUTION NO. 72-1036

A RESOLUTION SETTING THE TIME AND PLACE FOR A PUBLIC HEARING BEFORE THE COUNCIL OF THE CITY OF MODESTO ON A PROPOSED AMENDMENT TO SECTION 8-3-9 OF THE ZONING MAP. (Marvin E. Tackett)

WHEREAS, the Modesto City Planning Commission held a public hearing on September 19, 1972, in the Council Chambers, City Hall, for the purpose of considering an amendment to Section 8-3-9 of the Zoning Map to rezone from One-family Residential Zone, R-1, to Planned Development Zone, P-D, to allow duplex development on property located on the north side of Rumble Road, opposite Davis High School the following described property:

SEE EXHIBIT "A" ATTACHED

and

WHEREAS, the said Planning Commission after hearing evidence both oral and documentary on the proposed amendment, adopted Resolution No. 72-134 recommending to the Council that rezoning of the property described above is required by public necessity, convenience and general welfare;

NOW, THEREFORE, BE IT RESOLVED by the Council of the City of Modesto that a public hearing on the proposed amendment to Section 8-3-9 of the Zoning Map be set for October 24, 1972 at 7:35 P.M. in the Council Chambers, City Hall, 801 11th Street, Modesto, California, to consider the proposed rezoning as recommended by the Modesto City Planning Commission.

The foregoing resolution was introduced at a regular meeting of the Council of the City of Modesto held on the 25th day of September, 1972, by Councilmen Dixon, who moved its adoption, which motion being duly seconded by Councilman Elliott, was upon roll call carried and the resolution adopted by the following vote:

AYES: Councilmen: Dixon, Dunlap, Elliott, Newton, Smith,  
Mayor Davies

NOES: Councilmen: None

ABSENT: Councilmen: SimOn

ATTEST:

  
W. T. CHYNOWETH, City Clerk

All of Lots 1, 2, 3, 4, and 5 in Block 13100, and Lots 1, 2, 3, and 4, in Block 13101 as shown on the map of Bel Air Subdivision No. 3 recorded in Volume 20, Page 44, in the Stanislaus County Records.

Including also, the northerly 30 feet of Rumble Road immediately adjacent to the above described lots and all of York Way between the centerline of Rumble Road and the easterly and westerly extensions of the north line of the above described lots; and

MODESTO CITY COUNCIL  
RESOLUTION NO. 72-1037

A RESOLUTION SETTING THE TIME AND PLACE FOR A PUBLIC HEARING BEFORE THE COUNCIL OF THE CITY OF MODESTO ON A PROPOSED AMENDMENT TO SECTION 22-3-9 OF THE ZONING MAP. (Edward G. Wylie - SW Corner Orangeburg & Old Oakdale)

WHEREAS, the Modesto City Planning Commission held a public hearing on September 19, 1972, in the Council Chambers, City Hall, for the purpose of considering an amendment to Section 22-3-9 of the Zoning Map to prezone from Residential-Agricultural Zone, R-A, to Two-family Residential Zone, R-2, property located at the southwest corner of Orangeburg Ave. extended and Old Oakdale Road the following described property:

SEE EXHIBIT "A" ATTACHED

and

WHEREAS, the said Planning Commission after hearing evidence both oral and documentary on the proposed amendment, adopted Resolution No. 71-137 recommending to the Council that rezoning of the property described above is required by public necessity, convenience and general welfare;

NOW, THEREFORE, BE IT RESOLVED by the Council of the City of Modesto that a public hearing on the proposed amendment to Section 22-3-9 of the Zoning Map be set for October 24, 1972 at 7:40 P.M. in the Council Chambers, City Hall, 801 11th Street, Modesto, California, to consider the proposed rezoning as recommended by the Modesto City Planning Commission.

The foregoing resolution was introduced at a regular meeting of the Council of the City of Modesto held on the 25th day of September, 1972, by Councilmen Dixon, who moved its adoption, which motion being duly seconded by Councilman Elliott, was upon roll call carried and the resolution adopted by the following vote:

AYES: Councilmen: Dixon, Dunlap, Elliott, Newton, Smith,  
Mayor Davies

NOES: Councilmen: None

ABSENT: Councilmen: Simon

ATTEST:

  
W. T. CHYNOWETH, City Clerk

All that certain real property situate in portion of Lot 9 of the Broughton Colony, according to the Official Map thereof filed in Volume 1 of Maps at Page 78, Stanislaus County Records, in the County of Stanislaus, State of California, described as follows:

To be zoned R-2  
Parcel 2

Commencing at the Northeast corner of said Lot 9 at the intersections of the centerlines of East Orangeburg Avenue and Oakdale Road; thence South 0° 45' East along said centerline of Oakdale 534.70 feet to the intersection with the centerline of Nystrom Avenue, being the point of beginning of this description; thence continuing along said centerline South 0° 45' East 118.19 feet to the Southeast corner of said Lot 9; thence South 89° 56' 30" West along the South line of said Lot 9 a distance of 336.00 feet; thence North 2° 50' 57" East 135.00 feet; thence South 87° 09' 03" East 328.15 feet to the point of beginning.

Excepting therefrom all of Oakdale Road immediately adjacent to the above described Parcel 2.

Parcel 3

Beginning at the Northeast corner of said Lot 9 at the intersections of the centerlines of East Orangeburg Avenue and Oakdale Road; thence South 89° 54' 25" West along the North line of said Lot 9 a distance of 300.02 feet; thence South 0° 45' East parallel with and 300.00 feet from said centerline of Oakdale Road 519.27 feet; thence South 87° 09' 03" East 300.59 feet to said centerline of Oakdale Road; thence North 0° 45' West along said centerline 534.70 feet to the point of beginning.

Excepting therefrom all of Oakdale Road immediately adjacent to the above described Parcel No. 3; and

MODESTO CITY COUNCIL  
RESOLUTION NO. 72-1038

A RESOLUTION SETTING TIME AND PLACE FOR HEARING REQUEST OF EDWARD G. WYLIE TO APPEAL THE DECISION OF THE PLANNING COMMISSION'S DENIAL FOR R-2 ZONING ON PROPERTIES ON SOUTH SIDE OF ORANGEBURG AVENUE EXTENDED AND OLD OAKDALE ROAD

BE IT HEREBY RESOLVED by the Council of the City of Modesto that October 24, 1972, at 7:40 P.M. in the Council Chambers, City Hall, 801 Eleventh Street, Modesto, California is hereby set as the time and place for consideration of request of Edward G. Wylie to appeal the decision of the Planning Commission's denial for R-2 zoning on properties on south side of Orangeburg Avenue extended and Old Oakdale Road.


The foregoing resolution was introduced at a regular meeting of the Council of the City of Modesto held on the 25th day of September, 1972, by Councilman Elliott, who moved its adoption, which motion being duly seconded by Councilman Smith, was upon roll call carried and the resolution adopted by the following vote:

AYES: Councilmen: Dixon, Dunlap, Elliott, Newton, Smith,  
Mayor Davies

NOES: Councilmen: None

ABSENT: Councilmen: Simon

ATTEST:

  
\_\_\_\_\_  
W. T. CHYNOWETH, City Clerk

MODESTO CITY COUNCIL  
RESOLUTION NO. 72-1039

A RESOLUTION SETTING TIME AND PLACE FOR HEARING REQUEST OF DEET EICHEL, ET AL TO APPEAL THE PLANNING COMMISSION'S DENIAL TO PREZONE FROM A-2-10 TO M-2, PROPERTY ON WEST SIDE OF HIGHWAY 99, NORTH OF M.I.D. LATERAL #3

BE IT HEREBY RESOLVED by the Council of the City of Modesto that October 24, 1972 , at 7:45 P.M. in the Council Chambers, City Hall, 801 Eleventh Street, Modesto, California is hereby set as the time and place for consideration of request of Deet Eichel, et al to appeal the Planning Commission's denial to prezone from A-2-10 to M-2, property on west side of Highway 99, North of M.I.D. Lateral #3.

The foregoing resolution was introduced at a regular meeting of the Council of the City of Modesto held on the 2nd day of October , 1972, by Councilman Smith , who moved its adoption, which motion being duly seconded by Councilman Elliott , was upon roll call carried and the resolution adopted by the following vote:

AYES: Councilmen: Dunlap, Elliott, Newton, Smith, Mayor Davies  
NOES: Councilmen: None  
ABSENT: Councilmen: Dixon, Simon

ATTEST:

  
W. T. CHYNOWETH, City Clerk

MODESTO CITY COUNCIL  
RESOLUTION NO. 72-1040

A RESOLUTION APPROVING PLANS AND SPECIFICATIONS AND AUTHORIZING CALL  
FOR BIDS FOR CONSTRUCTION OF CATCH BASINS AT VARIOUS LOCATIONS

BE IT HEREBY RESOLVED by the Council of the City of Modesto as follows:

SECTION 1. The plans and specifications for construction of Catch Basins at Various Locations

copies of which are on file, are hereby accepted and approved.

SECTION 2. The City Clerk is hereby authorized to call for public competitive sealed bids for the above named project, to be opened in the office of the City Clerk, 801 11th Street, in the City of Modesto, on October 24, 1972 at 10:00 A.M. and the City Clerk is hereby directed to give notice inviting such sealed bids in the time, form, and manner provided by law.

SECTION 3. After the bids are opened, they shall be tabulated and analyzed and a report submitted to the Council at its next regular meeting.

The foregoing resolution was introduced at a regular meeting of the Council of the City of Modesto held on the 2nd day of October, 1972, by Councilman Smith, who moved its adoption, which motion being duly seconded by Councilman Elliott, was upon roll call carried and the resolution adopted by the following vote:

AYES: Councilmen: Dunlap, Elliott, Newton, Smith, Mayor Davies

NOES: Councilmen: None

ABSENT: Councilmen: Dixon, Simon

ATTEST:

  
\_\_\_\_\_  
W. T. CHYNOWETH, City Clerk

MODESTO CITY COUNCIL  
RESOLUTION NO. 72-1041

A RESOLUTION ACCEPTING THE BID OF TW COMMUNICATION CORP. TO FURNISH IMSA  
FIRE ALARM SYSTEM CABLE AND ALLIED HARDWARE

WHEREAS, Resolution No. 72-992 , adopted by the Council of the  
City of Modesto on September 5, 1972 , approved the plans and speci-  
fications for the furnishing of IMSA fire alarm system cable and allied  
hardware

and authorized the calling for bids, and

WHEREAS, the bids received for the furnishing of IMSA fire alarm  
system cable and allied hardware  
were opened at 2:00 P.M. on September 20, 1972 and later tabulated  
by the Director of Finance for the consideration of the Council,  
and

WHEREAS, the Director of Finance has recommended that  
the bid of TW Communication Corp. in the amount of \$5,507.08

be accepted as the lowest responsible bid.

NOW, THEREFORE, BE IT RESOLVED by the Council of the City of Modesto  
that the bid of TW Communication Corp. in the amount of \$5,507.08

be accepted and the execution of a contract for the completion of the  
project by the City's designated officials be authorized.

The foregoing resolution was introduced at a regular meeting of  
the Council of the City of Modesto held on the 2nd day of October,  
1972, by Councilman Smith , who moved its adoption, which motion  
being duly seconded by Councilman Elliott , was upon roll call  
carried and the resolution adopted by the following vote:

AYES: Councilmen: Dunlap, Elliott, Newton, Smith, Mayor Davies

NOES: Councilmen: None

ABSENT: Councilmen: Dixon, Simon

ATTEST:

  
\_\_\_\_\_  
W. T. CHYNOWETH, City Clerk

MODESTO CITY COUNCIL  
RESOLUTION NO. 72-1042

A RESOLUTION ADOPTING AN AMENDMENT TO THE MODESTO URBAN AREA GENERAL PLAN SO AS TO ADD THERETO AN ELEMENT ENTITLED "INTERIM OPEN SPACE PLAN. "

WHEREAS, a General Plan for the City of Modesto entitled "Modesto Urban Area General Plan" was recommended by the Planning Commission of the City of Modesto and adopted by the Council of the City of Modesto by Resolution No. 59-33 on January 28, 1959, and

WHEREAS, the Planning Commission has now determined and found that an amendment to said General Plan is in the public interest, and

WHEREAS, the Planning Commission held a public hearing on said amendment on September 12, 1972, and

WHEREAS, the Planning Commission by Resolution No. 72-124 adopted on September 12, 1972, has approved and recommended to the City Council an amendment to said General Plan, which amendment is entitled "Interim Open Space Plan", and

WHEREAS, Section 65563 of the California Government Code requires that every city submit to the Secretary of the Resources Agency of the State of California an adopted Interim Open Space Plan, and

WHEREAS, the City Council, after giving notice thereof as required by law, held a public hearing on said amendment to the General Plan on October 2, 1972, at 4:10 o'clock p. m. in the Council Chambers of the City of Modesto,

NOW, THEREFORE, BE IT RESOLVED by the Council of the City of Modesto that it does hereby adopt an amendment to the Modesto Urban Area General Plan by adding to it a document entitled "Interim Open Space Plan", a copy of which is on file in the office of the Director of Planning and in the office of the City Clerk, as approved and recommended by the Planning Commission, and which document is by this reference made a part hereof as though set forth in full.

BE IT FURTHER RESOLVED that the City Clerk is hereby directed to certify a copy of said Interim Open Space Plan and submit it to the Secretary of the Resources Agency of the State of California, and to certify and submit a copy of said Interim Open Space Plan to the Board of Supervisors of the County of Stanislaus and to the City Council of the City of Ceres.

The foregoing resolution was introduced at a regular meeting of the Council of the City of Modesto held on the 2nd day of October, 1972, by Councilman Dixon, who moved its adoption, which motion being duly seconded by Councilman Smith, was upon roll call carried and the resolution adopted by the following vote:

AYES: Councilmen: Dunlap, Dixon, Elliott, Newton, Simon, Smith, Mayor Davies

NOES: Councilmen: None

ABSENT: Councilmen: None

ATTEST: W. T. Chynoweth  
W. T. CHYNOWETH, City Clerk

(SEAL)

APPROVED AS TO FORM:

By Elwyn L. Johnson  
ELWYN L. JOHNSON, City Attorney

An amendment to the Modesto Urban Area General Plan adopted: September 12, 1972, by the Modesto City Planning Commission, Resolution No. 72-124; October 2, 1972, by the Modesto City Council, Resolution No. 72-1042

### Background

On July 3, 1972, the State's open space planning requirements were altered by the enactment of AB 966 as an urgency statute. This statute delays for one year the deadline for local governments to complete open space and conservation elements to their general plans. The statute amends Section 65563 of the government code to read as follows:

"On or before June 30, 1973, every city and county shall prepare, adopt and submit to the Secretary of the Resources Agency a local open-space plan for the comprehensive and longrange preservation and conservation of open-space land within its jurisdiction. Every city and county shall by August 31, 1972, prepare, adopt and submit to the Secretary of the Resources Agency, an interim open-space plan, which shall be in effect until June 30, 1973, containing, but not limited to, the following:

(a) The officially adopted goals and policies which will guide the preparation and implementation of the open-space plan; and

(b) A program for orderly completion and adoption of the open-space plan by June 30, 1973, including a description of the methods by which open-space resources will be inventoried and conservation measures determined."

This plan has been prepared to meet the state requirements of AB 966 that contain an August 31, 1972 deadline.

### Approach Being Taken to the Open Space Element

Stanislaus County and the cities within the County are working together through the Stanislaus Area Association of Governments in the preparation of an Environmental Resources Management Element. Rather than paraphrase the parallel approach being taken by the City and County, a direct quotation from the first draft of the Interim Open Space Plan of Stanislaus County is made:

"The Stanislaus Area Association of Governments (SAAG), which is recognized by the State and Federal governments at the Areawide Planning Organization for Stanislaus County, has assumed the major responsibility for developing a county-wide Environmental Resources Management Element (ERME). SAAG has budgeted \$20,000 to the preparation of ERME, including a \$15,000 Comprehensive Planning Assistance (701) grant. Upon completion, ERME will be submitted to SAAG's member agencies -- Stanislaus County and the Cities of Ceres, Modesto, Oakdale, Newman, Patterson, Riverbank, Turlock, and Waterford -- for adoption".

"The ERME represents an integrated approach to environmental planning. Basically, it involves combining three mandatory elements of the general plan -- conservation, open-space, and scenic highways -- and one permissive element -- recreation -- into one coherent plan. Other environmentally oriented general plan elements, such as seismic, safety, sewer and water, etc., will be incorporated into ERME to the extent that they relate to the first four elements. The concept of ERME, as well as guidelines for its preparation, was originally developed by the Tulare County Planning Department in cooperation with a number of State and Federal agencies".

"The ERME is being developed in three phases. The First Phase is designed to fulfill two important needs: (1) to deal with those environmental issues which require immediate attention, and (2) to satisfy State and Federal open-space planning requirements. Basically, Phase I will deal with four environmental issues: (1) open-space for parks and recreation, (2) containment of urban growth on prime agricultural land, (3) open-space as a design element in urban development, and (4) the suitability of the Diablo Range for urban and other land uses".

"The dominant work item in the Second Phase of ERME will be an inventory and analysis of the County's natural and cultural resources. The sequence of research will be done on a priority basis. Appendix B outlines the contents of the resource inventory. The inventory will detail the heterogeneity of the environment in the County, and the analysis will reveal the suitability of each area for man's use".

"The final phase of ERME will formulate a comprehensive Environmental Resource Management Plan and Program. It will draw heavily from the data and programs contained in the first two phases of ERME".

### Goals and Policies

The following goals and policies are stated in the preliminary draft of SAAG's ERME. They were gleaned from the General Plans prepared by the cities and the County. Some have been slightly paraphrased. The more definite articulation of these goals and policies must follow and in the past has been more controversial. This effort will be part of the Phase I, ERME to be resolved later this year. The preliminary goals and policies of Modesto's Interim Open Space Plan follow:

#### A. General Planning Goals and Policies

1. Goal - To protect individual choice while insuring public health, safety, and welfare.

Policy - Where possible, the individual identity and protection of the city should be preserved and enhanced through separation by natural or man-made features from other cities.

2. Goal - To encourage a staged development pattern for the urban area.

Policy - The urban area should be compact, attractive, and functional, with ample area appropriate and sufficient to meet land use needs.

3. Goal - To achieve a balance between land resources and the social and economic needs of the people.

Policy - Land uses, transportation and other facilities should be coordinated within the Urban Region and with adjoining counties.

4. Goal - To help guide in an orderly manner the growth of the urban area through balanced patterns of land use.

Policy - All land uses should be protected from encroachment and adverse effects of others.

#### B. Environmental Quality Goals and Policies

Goal - To manage and protect the County's natural land, air, water and wildlife resources.

Policy - Local agencies should be encouraged to comply with and enforce existing laws which are designed to protect and upgrade the quality of the environment.

Policy - Areawide master plans for sewage disposal, domestic water, drainage, solid waste management, water quality, conservation, and open space should be developed.

Policy - Projects and developments which will have unacceptable adverse environmental effects should be discouraged and opposed.

### C. Open-Space Goals and Policies

Goal - To promote the development of an open space system designed to meet the areawide recreation needs, conserve natural resources, and protect prime agricultural land from unnecessary or undesirable urban infringement.

Policy - Premature and scattered urban development should be discouraged.

Policy - Growth should be guided to minimize the urban development of prime agricultural land.

Policy - Legislation intended to guarantee the preservation of open space land and the continued production of agricultural farmland should be promoted to preserve our agricultural economy as an option for the long-term future.

Policy - The preservation of areas with a high recreational potential should be encouraged.

### Program Schedule

The SAAG timetable for ERME review as outlined in the County's Interim Open Space Plan is applicable for the City of Modesto as well. We quote directly from the County's plan:

"The completion and adoption of the first two phases of the Environmental Resources Management Element will satisfy the State-mandated open-space element requirement. The following tentative schedule has been established regarding the adoption of the first two phases:

#### A. ERME - PHASE I

1. May--August, 1972 - Presentation of draft version to the citizens of Stanislaus County. Presentations will be made to various public and private organizations by the SAAG staff. Simultaneously, the SAAG Citizens Advisory and Technical Committees will conduct separate reviews of the draft.

2. August, 1972 - A county-wide public hearing on the draft of the First Phase of ERME will be conducted by the SAAG Citizens Advisory Committee. Simultaneously, the SAAG staff will conduct a workshop regarding the draft for the benefit of the SAAG representatives.

3. September--October, 1972 - The recommended final version of Phase I of ERME will be considered for adoption by the County and each city.

4. November--December, 1972 - SAAG will consider the final version of Phase I for adoption."

"B. ERME - PHASE II

1. March, 1973 - Submittal of first draft of ERME, Phase II, to the citizens of Stanislaus County. Presentations will be made by the SAAG staff to numerous public and private bodies. At the same time, the SAAG Citizens Advisory and Technical Committees will review the draft.
2. April, 1973 - The SAAG Citizens Advisory Committee will conduct a County-wide public hearing on the proposed Second Phase. A workshop will be held for the benefit of the SAAG representatives and other elected officials.
3. April--June, 1973 - The final version of ERME, Phase II, will be considered for adoption by the County and each city.
4. June, 1973 - SAAG will consider the adoption of the Second Phase of ERME."

# APPENDIX B

## PROPOSED WORK PROGRAM OF ERME - PHASE II

### A. Resource Inventory

1. Soil
  - a. Limitations for septic tank absorption fields
  - b. Limitations for building construction
  - c. Erosion hazards
  - d. Drainage limitations
  - e. Limitations for local roads and streets
  - f. Soil capability for specialty crops
  - g. Alkalinity and salinity limitations
  
2. Geology
  - a. Historic
  - b. Present landforms and slope
  - c. Analysis of existing geologic data
    1. Limitations due to geologic formations and structures
  - d. Need for additional geologic data
  
3. Climate
  - a. Temperature regime
    1. Description of influences
    2. Analysis of plant-climate zones
    3. Minimum-maximum temperature
    4. Length of growing season
  - b. Precipitation analysis
  
4. Water Resources - This inventory will be coordinated with the Central Valley Water Quality Control Board study of water conditions. The nature of the inventory will be generated later. Preliminary review shows a need for an inventory of such items as:
  - a. Ground water table level past and present
  - b. Location of major ground water and aquifer recharge areas
  - c. Mapping of various water quality indices
    1. Nitrates
    2. Specific conductance
  
5. Minerals
  - a. Inventory
  - b. Analysis of potential mineral production, present and future
  
6. Vegetation and Wildlife
  - a. Description and analysis of existing vegetation
  - b. Vegetation in relation to fire hazards
  - c. Description and analysis of wildlife habitat areas
  - d. Identification of endangered species
  
7. Unique sites
  - a. Historic sites
  - b. Sites of geologic interest
  - c. Sites of vegetational interest
  - d. Sites of wildlife interest
  - e. Visual resources

8. Recreation sites
  - a. Further analysis of potential recreation sites
  - b. Private recreation facilities
  - c. Further description and analysis of public recreation facilities
- B. Pervasive Issues - As the resource inventory is being worked on by the staff, the ERME Task Force will be working toward the resolution of issues which pervade literally all aspects of environmental management.
  1. Devise overall environmental management goals
  2. More closely define allocation of public service responsibilities between federal, state, regional, county and city governments, and the private sector.
  3. Review local codes and ordinances in relation to environmental goals. Recommend revisions.
- C. Specific Issues - A preliminary list of specific issues follow; those that have been judged of immediate critical concern and will be studied in 1972-1973 have been indicated by an asterisk (\*).
  1. Issues of water management
    - \*a. A study of the lower Stanislaus River in cooperation with San Joaquin, Calaveras, and Tuolumne Counties and the U.S. Army Corp of Engineers to determine the need and desires of the people of this region for the conservation, utilization and management of this resource. A plan will be formulated.
    - \*b. A detailed examination of the Cooperstown Reservoir proposal.
    - c. Means of limiting and controlling agricultural wastes in water courses.
    - d. Impact of land use locational policies as they affect water resources.
    - e. Need for more stringent floodplain protection policies and regulations.
    - \*f. Waste water from Bay area
  2. Issues related to fish and wildlife
    - a. Effects of rock, sand, and gravel excavation on fish and wildlife
    - \*b. Conservation alternatives of wetlands along San Joaquin River.
    - c. Identification of fish and wildlife habitat which may be lost or threatened through conversion from rural to urban uses.
    - d. Preservation of salmon and steelhead spawning gravels and the Tuolumne and Stanislaus Rivers.
    - e. Preservation of endangered species.
  3. Issues related to recreation
    - \*a. Examination of recreation potential of La Grange Regional Park. Preparation of a development schedule. Possibility of historic gold mining museum.
    - \*b. Recreation potential of lower Stanislaus River. Special emphasis on the Knights Ferry area. To be done in cooperation with San Joaquin, Calaveras and Tuolumne Counties and the U.S. Army Corp of Engineers. Selection of public access points. Preparation of a development schedule.
    - c. Need for recreational facilities that meet the special needs of differing age/sex/socio/economic groups.
    - \*d. Specific plans for facilities to be used by off-road recreation vehicles.

- \*a. Specific plans for opening the U.S. Bureau of Land Management land in Del Puerto Canyon Wilderness Park.
  - f. Ways to encourage more private development of recreation facilities.
4. Issues related to land resources
- \*a. Examine need for development of additional soil conservation districts in Stanislaus County.
  - b. Need for an agricultural land use policy that balances the demand for agricultural water with the available surface and ground water supplies.
  - c. Fragmented and limited purpose public and private utility easements producing wasteful and disfiguring use of land.
  - \*d. Economic impact of ultimate urban service boundaries as set forth in ERME Phase I.
  - e. Examine feasibility of developing the agricultural-urban reserves as set forth in ERME Phase I. Explore federal funding possibilities. Determine environmental limitations.
5. Issues relating to air resources
- a. Impact of air pollution on crop production. Costs to urban dwellers.
  - b. Determination of the capacity of the Central Valley air shed and how this relates to population projections.
  - \*c. Examination of federal, state, and local regulation relating to air quality and determination of their adequacy.
6. Issues related to urbanization
- \*a. The indiscriminate subdivision of land in the valley floor areas, unrelated to existing urban areas, at densities that are incompatible with agricultural operations.
  - \*b. Estate residential subdivisions on prime and non-prime land.
  - c. A more refined overall county-wide growth strategy which may be used as a workable guide for both public and private investment.
  - \*d. Ways of encouraging common open space in residential subdivisions.
7. Issues related to the impact of pesticides and fertilizers
- a. Review regulations concerning use of pesticides and fertilizers
  - b. Study known detrimental effects of those pesticides and fertilizers used in Stanislaus County

MODESTO CITY COUNCIL  
RESOLUTION NO. 72-1043

A RESOLUTION APPROVING AGREEMENT BETWEEN THE CITY OF MODESTO AND CHARLES C. AND FRANCES COON FOR SEWER SERVICE TO PROPERTY OUTSIDE THE CITY AT 1104 SCENIC DRIVE

BE IT HEREBY RESOLVED by the Council of the City of Modesto that the agreement between the City of Modesto and Charles C. and Frances Coon for sewer service to propety outside the City at 1104 Scenic Drive be, and it is hereby approved.

BE IT FURTHER RESOLVED that the execution of said agreement by the designated city officials be authorized.

The foregoing resolution was introduced at a regular meeting of the Council of the City of Modesto held on the 2nd day of October, 1972, by Councilman Smith, who moved its adoption, which motion being duly seconded by Councilman Elliott, was upon roll call carried and the resolution adopted by the following vote:

AYES: Councilmen: Dunlap, Elliott, Newton, Smith,  
Mayor Davies

NOES: Councilmen: None

ABSENT: Councilmen: Dixon, Simon

ATTEST: W. T. Chynoweth  
W. T. CHYNOWETH, City Clerk

MODESTO CITY COUNCIL  
RESOLUTION NO. 72-1044

A RESOLUTION ACCEPTING IMPROVEMENTS IN COLEMAN ACRES NO. 2 SUBDIVISION AND AUTHORIZING RELEASE OF CERTIFICATES OF DEPOSIT

WHEREAS, Tully Manor Enterprises, a partnership, has filed Certificates of Deposit for faithful performance and labor and materials in the amount of \$17,400 and \$8,700 respectively to guarantee improvements in Coleman Acres No. 2 Subdivision; and

WHEREAS, the Director of Public Works in a memorandum dated September 27, 1972 indicates that all work required by the subdivision agreement has been completed to the satisfaction of the Public Works Department; and

WHEREAS, the Director of Public Works has indicated that it would be in order for the City Council to accept the improvements in said subdivision as complete and authorize the City Clerk to file a notice of completion and release the Certificates of Deposit upon expiration of the statutory periods.

NOW, THEREFORE, BE IT RESOLVED by the Council of the City of Modesto:

1. The improvements of Coleman Acres No. 2 Subdivision are hereby accepted.
2. The City Clerk is hereby authorized to release the Certificate of Deposit for faithful performance in amount of \$17,400 upon recording of notice of completion.
3. The City Clerk is hereby authorized to release the Certificate of Deposit for labor and materials in amount of \$8,700 upon expiration of the statutory period.

The foregoing resolution was introduced at a regular meeting of the Council of the City of Modesto held on the 2nd day of October, 1972, by Councilman Smith, who moved its adoption, which motion being duly seconded by Councilman Elliott, was upon roll call carried and the resolution adopted by the following vote:

AYES:	Councilmen:	Dunlap, Elliott, Newton, Smith, Mayor Davies
NOES:	Councilmen:	None
ABSENT:	Councilmen:	Dixon, Simon

ATTEST:

  
W. T. CHYNOWETH, City Clerk

MODESTO CITY COUNCIL  
RESOLUTION NO. 72-1045

A RESOLUTION ACCEPTING IMPROVEMENTS IN DRAGOO PARK NO. 1 SUBDIVISION and AUTHORIZING RELEASE OF CERTIFICATES OF DEPOSIT

WHEREAS, Tully Manor Enterprises, a partnership, has filed Certificates of Deposit for faithful performance and labor and materials in the amount of \$77,600 and \$38,800 respectively to guarantee improvements in Dragoo Park No. 1 Subdivision; and

WHEREAS, the Director of Public Works in a memorandum dated September 27, 1972 indicates that all work required by the subdivision agreement has been completed to the satisfaction of the Public Works Department; and

WHEREAS, the Director of Public Works has indicated that it would be in order for the City Council to accept the improvements in said subdivision as complete and authorize the City Clerk to file a notice of completion and release the Certificates of Deposit upon expiration of the statutory periods.

NOW, THEREFORE, BE IT RESOLVED by the Council of the City of Modesto:

1. The improvements of Dragoo Park No. 1 Subdivision are hereby accepted.
2. The City Clerk is hereby authorized to release the Certificates of Deposit for faithful performance in amount of \$77,600 upon recording of notice of completion.
3. The City Clerk is hereby authorized to release the Certificate of Deposit for labor and materials in amount of \$38,800 upon expiration of the statutory period.

The foregoing resolution was introduced at a regular meeting of the Council of the City of Modesto held on the 2nd day of October, 1972, by Councilman Smith, who moved its adoption, which motion being duly seconded by Councilman Elliott, was upon roll call carried and the resolution adopted by the following vote:

AYES: Councilmen: Dunlap, Elliott, Newton, Smith,  
Mayor Davies  
NOES: Councilmen: None  
ABSENT: Councilmen: Dixon, Simon

ATTEST:

  
W. T. CHYNOWETH, City Clerk

MODESTO CITY COUNCIL  
RESOLUTION NO. 72-1046  
LETTER

A RESOLUTION APPROVING/AGREEMENT BETWEEN THE CITY OF MODESTO AND THE MODESTO BEE TO PRINT AND PUBLISH THE OFFICIAL ADVERTISING FOR THE CITY FOR A ONE-YEAR PERIOD ENDING JUNE 30, 1973

BE IT HEREBY RESOLVED by the Council of the City of Modesto  
letter  
that the/agreement between the City of Modesto and The Modesto Bee

for printing and publishing the official advertising for the City  
for a one-year period ending June 30, 1973

be, and it is hereby approved.

BE IT FURTHER RESOLVED that the execution of said/agreement  
letter  
by the designated city officials be authorized.

The foregoing resolution was introduced at a regular meeting  
of the Council of the City of Modesto held on the 2nd day of  
October, 1972, by Councilman Smith, who moved its  
adoption, which motion being duly seconded by Councilman Elliott,  
was upon roll call carried and the resolution adopted by the  
following vote:

AYES: Councilmen: Dunlap, Elliott, Newton, Smith,  
Mayor Davies

NOES: Councilmen: None

ABSENT: Councilmen: Dixon, Simon

ATTEST: W. T. Chynoweth  
W. T. CHYNOWETH, City Clerk

MODESTO CITY COUNCIL  
RESOLUTION NO. 72-1047

A RESOLUTION APPROVING APPROPRIATION TRANSFER OF \$150.00 TO PROVIDE FUNDS NEEDED FOR REPRODUCTION OF PICTURES OF PAST MAYORS

BE IT RESOLVED by the Council of the City of Modesto that the following appropriation transfer(s) are approved:

GENERAL FUND (101)

FROM: General Reserve (60-101)	\$150.00
TO: Services, Prof, & Other (235-7-101)	\$150.00

(This amount is necessary to have uniform pictures made of the twelve (12) who have served as Mayor of Modesto since 1911, for display in the McHenry Museum)

The foregoing resolution was introduced at a regular meeting of the Council of the City of Modesto held on the 2nd day of October, 1972, by Councilman Smith, who moved its adoption, which motion being duly seconded by Councilman Elliott, was upon roll call carried and the resolution adopted by the following vote:

AYES: Councilmen: Dunlap, Elliott, Newton, Smith,  
Mayor Davies

NOES: Councilmen: None

ABSENT: Councilmen: Dixon, Simon

ATTEST:

  
W. T. CHYNOWETH, City Clerk

MODESTO CITY COUNCIL  
RESOLUTION NO. 72-1048

A RESOLUTION APPROVING PLANS AND SPECIFICATIONS AND AUTHORIZING CALL FOR BIDS FOR THE INSTALLATION OF WATER LINES IN OLD ORCHARD NO. 1 AND GRANADA PARK NO. 3

BE IT HEREBY RESOLVED by the Council of the City of Modesto as follows:

SECTION 1. The plans and specifications for the installation of Water Lines in Old Orchard No. 1 and Granada Park No. 3

copies of which are on file, are hereby accepted and approved.

SECTION 2. The City Clerk is hereby authorized to call for public competitive sealed bids for the above named project, to be opened in the office of the City Clerk, 801 11th Street, in the City of Modesto, on October 24, 1972 at 10:15 A.M. and the City Clerk is hereby directed to give notice inviting such sealed bids in the time, form, and manner provided by law.

SECTION 3. After the bids are opened, they shall be tabulated and analyzed and a report submitted to the Council at its next regular meeting.


The foregoing resolution was introduced at a regular meeting of the Council of the City of Modesto held on the 10th day of October, 1972, by Councilman Simon, who moved its adoption, which motion being duly seconded by Councilman Smith, was upon roll call carried and the resolution adopted by the following vote:

AYES: Councilmen: Dixon, Dunlap, Elliott, Newton, Simon, Smith, Mayor Davies

NOES: Councilmen: None

ABSENT: Councilmen: None

ATTEST:

  
\_\_\_\_\_  
W. T. CHYNOWETH, City Clerk

MODESTO CITY COUNCIL  
RESOLUTION NO. 72-1049

A RESOLUTION APPROVING PLANS AND SPECIFICATIONS AND AUTHORIZING CALL  
FOR BIDS FOR CONSTRUCTION OF WET WELL AT 1000 OAKS LIFT STATION

BE IT HEREBY RESOLVED by the Council of the City of Modesto as follows:

SECTION 1. The plans and specifications for construction of Wet Well at 1000 Oaks Lift Station

copies of which are on file, are hereby accepted and approved.

SECTION 2. The City Clerk is hereby authorized to call for public competitive sealed bids for the above named project, to be opened in the office of the City Clerk, 801 11th Street, in the City of Modesto, on October 24, 1972 at 10:10 A.M. and the City Clerk is hereby directed to give notice inviting such sealed bids in the time, form, and manner provided by law.

SECTION 3. After the bids are opened, they shall be tabulated and analyzed and a report submitted to the Council at its next regular meeting.


The foregoing resolution was introduced at a regular meeting of the Council of the City of Modesto held on the 10th day of October, 1972, by Councilman Simon, who moved its adoption, which motion being duly seconded by Councilman Smith, was upon roll call carried and the resolution adopted by the following vote:

AYES: Councilmen: Dixon, Dunlap, Elliott, Newton, Simon, Smith, Mayor Davies

NOES: Councilmen: None

ABSENT: Councilmen: None

ATTEST:

  
W. T. CHYNOWETH, City Clerk

MODESTO CITY COUNCIL  
RESOLUTION NO. 72-1050

A RESOLUTION ACCEPTING THE BID OF STANISLAUS PUMP AND SUPPLY CO. FOR CONSTRUCTION OF PUMP STATION NO. 39

WHEREAS, Resolution No. 72-989 , adopted by the Council of the City of Modesto on September 5, 1972 , approved the plans and specifications for the construction of Pump Station No. 39

and authorized the calling for bids, and

construction of  
WHEREAS, the bids received for the/Pump Station No. 39

were opened at 10:00 A.M. on September 19, 1972 and later tabulated by the Director of Public Works for the consideration of the Council, and

WHEREAS, the Director of Public Works has recommended that the bid of Stanislaus Pump & Supply Co. in the amount of \$47,739.00

be accepted as the lowest responsible bid.

NOW, THEREFORE, BE IT RESOLVED by the Council of the City of Modesto that the bid of Stanislaus Pump & Supply Co. in the amount of \$47,739.00

be accepted and the execution of a contract for the completion of the project by the City's designated officials be authorized.


The foregoing resolution was introduced at a regular meeting of the Council of the City of Modesto held on the 10th day of October, 1972, by Councilman Simon , who moved its adoption, which motion being duly seconded by Councilman Smith , was upon roll call carried and the resolution adopted by the following vote:

AYES: Councilmen: Dixon, Dunlap, Elliott, Newton, Simon,  
Smith, Mayor Davies

NOES: Councilmen: None

ABSENT: Councilmen: None

ATTEST:

  
\_\_\_\_\_  
W. T. CHYNOWETH, City Clerk

MODESTO CITY COUNCIL  
RESOLUTION NO. 72-1051

A RESOLUTION APPROVING APPROPRIATION TRANSFER OF \$18,700 TO PROVIDE ADDITIONAL FUNDS TO COVER CONSTRUCTION COSTS OF PUMP STATION NO. 39

BE IT RESOLVED by the Council of the City of Modesto that the following appropriation transfer(s) are approved:

GENERAL FUND (101)

FROM: General Reserve (60-101)	\$18,700
TO: New Well/PS/4th HS Park Site (6816-50-101)	\$18,700

(The budgeted amount for installation of Pump Station No. 39 is insufficient to cover construction costs. See memorandum dated September 22, 1972, from the Director of Public Works to City Manager)


The foregoing resolution was introduced at a regular meeting of the Council of the City of Modesto held on the 10th day of October, 1972, by Councilman Simon, who moved its adoption, which motion being duly seconded by Councilman Smith, was upon roll call carried and the resolution adopted by the following vote:

AYES: Councilmen: Dixon, Dunlap, Elliott, Newton, Simon,  
Smith, Mayor Davies

NOES: Councilmen: None

ABSENT: Councilmen: None

ATTEST:

  
\_\_\_\_\_  
W. T. CHYNOWETH, City Clerk

MODESTO CITY COUNCIL  
RESOLUTION NO. 72-1052

A RESOLUTION ACCEPTING THE BID OF JOE MARTIN FOR THE INSTALLATION OF WATER LINES IN WYLDEWOOD ESTATES NO. 3

WHEREAS, Resolution No. 72-1009 , adopted by the Council of the City of Modesto on September 18, 1972 , approved the plans and specifications for the installation of Water Lines in Wyldewood Estates No. 3

and authorized the calling for bids, and

WHEREAS, the bids received for the installation of Water Lines in Wyldewood Estates No. 3 were opened at 10:00 A.M. on October 3, 1972 and later tabulated by the Director of Public Works for the consideration of the Council, and

WHEREAS, the Director of Public Works has recommended that the bid of Joe Martin in the amount of \$4,162.00

be accepted as the lowest responsible bid.

NOW, THEREFORE, BE IT RESOLVED by the Council of the City of Modesto that the bid of Joe Martin in the amount of \$4,162.00

be accepted and the execution of a contract for the completion of the project by the City's designated officials be authorized.

The foregoing resolution was introduced at a regular meeting of the Council of the City of Modesto held on the 10th day of October, 1972 , by Councilman Simon , who moved its adoption, which motion being duly seconded by Councilman Smith , was upon roll call carried and the resolution adopted by the following vote:

AYES: Councilmen: Dixon, Dunlap, Elliott, Newton, Simon,  
Smith, Mayor Davies

NOES: Councilmen: None

ABSENT: Councilmen: None

ATTEST:

  
W. T. CHYNOWETH, City Clerk

MODESTO CITY COUNCIL  
RESOLUTION NO. 72-1053

A RESOLUTION OF THE COUNCIL OF THE CITY OF MODESTO ANNEXING TERRITORY TO THE MODESTO MUNICIPAL SEWER DISTRICT NO. 1 AND FIXING AND DETERMINING ITS BOUNDARIES. ( CONANT NO. 1 ADDITION)

WHEREAS, the Council (herein called the "Council") of the City of Modesto (herein called the "City") heretofore on August 15, 1966, duly adopted Resolution No. 66-543, which was recorded in the office of the County Recorder of Stanislaus County on August 16, 1966, and which established the Modesto Municipal Sewer District No. 1, and

WHEREAS, the Council heretofore on August 21, 1972, duly adopted Resolution No. 72-956 (herein called the "resolution") determining that the public interest and convenience require that certain territory designated as Modesto Municipal Sewer District No. 1 Annexation No. 97 be annexed to the Modesto Municipal Sewer District No. 1, setting forth a general description of the area proposed to be annexed, and naming a time and place for hearing on annexation of the territory proposed to be annexed and providing for notice thereof, and

WHEREAS, the resolution, together with the names of the members of the Council voting for and against it, was posted, mailed to property owners in the area proposed to be annexed and published in the time, form and manner required by the resolution and by the Municipal Sewer and Water Facilities Law of 1911 (California Health and Safety Code Section 4600, et seq., herein called the "Law") as evidenced by the affidavit of posting and mailing and the affidavit of publication of the resolution on file in the office of the City Clerk, and

WHEREAS, on Tuesday, October 10, 1972, at the hour of 7:35 P.M., at the Council Chambers, City Hall, 801 11th Street, Modesto, California, said hearing was duly held and no objections were presented to the Council to the annexation of the area proposed to be annexed or to the inclusion of any lands in the District except:

**No objections.**

NOW, THEREFORE, BE IT RESOLVED by the Council of the City of Modesto, as follows:

SECTION 1. Any and all objections to the annexation of the territory designated as Modesto Municipal Sewer District No. 1 Annexation No. 97 to the Modesto Municipal Sewer District No. 1 or to the inclusion of any lands in said annexation are hereby overruled.

SECTION 2. The Council hereby determines that no territory or land is included within the boundaries of the territory proposed to be annexed to said Modesto Municipal Sewer District No. 1 which will not be benefited by said district.

SECTION 3. The Council hereby annexes that certain territory designated as Modesto Municipal Sewer District No. 1 Annexation No. 97 to the Modesto Municipal Sewer District No. 1.

SECTION 4. The boundaries of the territory designated as Modesto Municipal Sewer District No. 1 Annexation No. 97, which is hereby annexed to the Modesto Municipal Sewer District No. 1, are hereby established, fixed and finally determined to be as attached hereto and made a part hereof as though set forth in full herein.

SECTION 5. This resolution is adopted and all proceedings for the annexation of territory to the District shall be taken, pursuant to the Law.

SECTION 6. A certified copy of this resolution shall be recorded in the office of the County Recorder of Stanislaus County. Upon such recordation, the territory designated as Modesto Municipal Sewer District No. 1 Annexation No. 97, shall be deemed annexed to the Modesto Municipal Sewer District No. 1. Certified copies of this resolution, certified by the City Clerk, together with a map or plat showing the boundaries of the territory annexed, shall be filed by the City Clerk with the County Assessor of Stanislaus County, the County Clerk of Stanislaus County and the State Board of Equalization, Sacramento, California.

The foregoing resolution was introduced at a regular meeting of the Council of the City of Modesto held on the 10th day of October, 1972, by Councilman Dunlap, who moved its adoption, which motion being duly seconded by Councilman Elliott, was upon roll call carried and the resolution adopted by the following vote:

AYES: Councilmen: Dixon, Dunlap, Elliott, Newton, Simon, Smith, Mayor Davies

NOES: Councilmen: None

ABSENT: Councilmen: None

ATTEST: W. T. Chynoweth  
W. T. CHYNOWETH, City Clerk

(SEAL)

APPROVED AS TO FORM:

By Elwyn L. Johnson  
ELWYN L. JOHNSON, City Attorney

APPROVED AS TO DESCRIPTION:

By \_\_\_\_\_  
Public Works Department

## CONANT NO. 1 ADDITION

All that real property in the State of California, County of Stanislaus, in the South half of Section 12, Township 3 South, Range 8 East, Mount Diablo Base and Meridian, being a portion of Lots 2, 3, and 11 of the MCKINNEY COLONY Map, as per map filed November 21, 1903, in Volume 1 of Maps, Page 57, Stanislaus County Records, described as follows:

Beginning at a point on the existing City Limits as established by a Northwestern corner of the PRESCOTT NO. 2 ADDITION (231), as per description filed May 16, 1969, as Instrument 17227, Stanislaus County Records, said point also being the intersection of the center lines of two 40.00 foot public roads known as Conant Avenue and West Rumble Road; thence along the existing City Limits on the Northern boundary of ADDITION (231), which is also the center line of said West Rumble Road, North  $89^{\circ} 21' 30''$  East, 1247.86 feet, to a Northwestern corner of ADDITION (231), thence continuing along the existing City Limits on a Western boundary of ADDITION (231), North  $0^{\circ} 16' 20''$  West, 1486.38 feet, to the most Northwestern corner of ADDITION (231), said corner being on the Southern line of a 110.00 foot HETCH HETCHY AQUEDUCT right of way; thence leaving the existing City Limits, North  $0^{\circ} 16' 20''$  West, 664.54 feet, to the Southern line of a 100.00 foot Modesto Irrigation District Lateral No. 7 right of way; thence North  $50^{\circ} 10' 40''$  West, 100.00 feet, to the Northern line of said Modesto Irrigation District right of way; thence along said Northern line, South  $39^{\circ} 49' 20''$  West, 255.70 feet, to the Southwestern corner of Parcel C as per Map filed October 3, 1966, in Book 2 of Parcel Maps, Page 70, Stanislaus County Records; thence along the Western line of Parcel C and its Northerly extention, North  $0^{\circ} 37' 30''$  West, 619.25 feet, to the center line of an original 40.00 foot public road known as Standiford Avenue, said center line also being a quarter section line; thence along said quarter section line, South  $89^{\circ} 22' 30''$  West, 1022.07 feet to the interior quarter corner of Section 12; thence continuing along the quarter section line, South  $89^{\circ} 22' 30''$  West, 1326.88 feet, to the Northwestern corner of Lot 3 of the MCKINNEY COLONY; thence along the Western line of said Lot 3 and its Southerly extention, South  $0^{\circ} 14' 15''$  East, 1375.08 feet, to the Southern line of 100.00 foot Modesto Irrigation District Lateral No. 7 right of way; thence along said Southern line, North  $85^{\circ} 54' 00''$  East, 1350.33 feet; thence South  $0^{\circ} 15' 17''$  East, 1347.6 feet, to the point of beginning, containing 114.075 Acres, more or less.

MODESTO CITY COUNCIL  
RESOLUTION NO. 72-1054

A RESOLUTION OF THE COUNCIL OF THE CITY OF MODESTO  
ANNEXING TERRITORY TO THE MODESTO MUNICIPAL SEWER  
DISTRICT NO. 1 AND FIXING AND DETERMINING ITS  
BOUNDARIES. (ROSE ACRES NO. 5 ADDITION)

WHEREAS, the Council (herein called the "Council") of the  
City of Modesto (herein called the "City") heretofore on August 15,  
1966, duly adopted Resolution No. 66-543, which was recorded in the  
office of the County Recorder of Stanislaus County on August 16,  
1966, and which established the Modesto Municipal Sewer District  
No. 1, and

WHEREAS, the Council heretofore on August 21,  
1972, duly adopted Resolution No. 72-957 (herein called  
the "resolution") determining that the public interest and con-  
venience require that certain territory designated as Modesto  
Municipal Sewer District No. 1 Annexation No. 98 be annexed  
to the Modesto Municipal Sewer District No. 1, setting forth a  
general description of the area proposed to be annexed, and naming  
a time and place for hearing on annexation of the territory proposed  
to be annexed and providing for notice thereof, and

WHEREAS, the resolution, together with the names of the  
members of the Council voting for and against it, was posted,  
mailed to property owners in the area proposed to be annexed and  
published in the time, form and manner required by the resolution  
and by the Municipal Sewer and Water Facilities Law of 1911  
(California Health and Safety Code Section 4600, et seq., herein  
called the "Law") as evidenced by the affidavit of posting and  
mailing and the affidavit of publication of the resolution on file  
in the office of the City Clerk, and

WHEREAS, on Tuesday, October 10,  
1972, at the hour of 7:40 P.M., at the Council Chambers,  
City Hall, 801 11th Street, Modesto, California, said hearing was  
duly held and no objections were presented to the Council to the  
annexation of the area proposed to be annexed or to the inclusion  
of any lands in the District except:

No objections.

NOW, THEREFORE, BE IT RESOLVED by the Council of the City of Modesto, as follows:

SECTION 1. Any and all objections to the annexation of the territory designated as Modesto Municipal Sewer District No. 1 Annexation No. 98 to the Modesto Municipal Sewer District No. 1 or to the inclusion of any lands in said annexation are hereby overruled.

SECTION 2. The Council hereby determines that no territory or land is included within the boundaries of the territory proposed to be annexed to said Modesto Municipal Sewer District No. 1 which will not be benefited by said district.

SECTION 3. The Council hereby annexes that certain territory designated as Modesto Municipal Sewer District No. 1 Annexation No. 98 to the Modesto Municipal Sewer District No. 1.

SECTION 4. The boundaries of the territory designated as Modesto Municipal Sewer District No. 1 Annexation No. 98, which is hereby annexed to the Modesto Municipal Sewer District No. 1, are hereby established, fixed and finally determined to be as attached hereto and made a part hereof as though set forth in full herein.

SECTION 5. This resolution is adopted and all proceedings for the annexation of territory to the District shall be taken, pursuant to the Law.

SECTION 6. A certified copy of this resolution shall be recorded in the office of the County Recorder of Stanislaus County. Upon such recordation, the territory designated as Modesto Municipal Sewer District No. 1 Annexation No. 98, shall be deemed annexed to the Modesto Municipal Sewer District No. 1. Certified copies of this resolution, certified by the City Clerk, together with a map or plat showing the boundaries of the territory annexed, shall be filed by the City Clerk with the County Assessor of Stanislaus County, the County Clerk of Stanislaus County and the State Board of Equalization, Sacramento, California.

The foregoing resolution was introduced at a regular meeting of the Council of the City of Modesto held on the 10th day of October, 1972, by Councilman Simon, who moved its adoption, which motion being duly seconded by Councilman Smith, was upon roll call carried and the resolution adopted by the following vote:

AYES: Councilmen: Dixon, Dunlap, Elliott, Newton, Simon, Smith, Mayor Davies

NOES: Councilmen: None

ABSENT: Councilmen: None

ATTEST: W. T. Chynoweth  
W. T. CHYNOWETH, City Clerk

(SEAL)

APPROVED AS TO FORM:

By ELWYN L. JOHNSON, City Attorney

APPROVED AS TO DESCRIPTION:

By Public Works Department

## ROSE ACRES NO. 5 ADDITION

All that real property in the State of California, County of Stanislaus, being a portion of the Southwest quarter of Section 15, Township 3 South, Range 9 East, Mount Diablo Base and Meridian, described as follows:

Beginning at a point on the existing City Limits as established by the Southwest corner of the ROSE ACRES ADDITION (181) as per description filed September 27, 1965, as Instrument 37370 and the Northwest corner of the ROSE ACRES NO. 4 ADDITION (230) as per description filed May 2, 1969, as Instrument 15074, Stanislaus County Records, said point being on the center line of a 40.00 foot public Road known as Rose Avenue; thence along the existing City Limits on the Western boundary of said ADDITION (230), South  $00^{\circ} 52' 00''$  East, 582.88 feet, to the Northern line of the Modesto Irrigation District Lateral Number 3 Right of Way; thence leaving the existing City Limits and along said Northern line, South  $89^{\circ} 56' 05''$  West, 1311.55 feet, to a point on the Eastern boundary of the MEMORIAL HOSPITAL NORTH ADDITION (261) as per description filed November 4, 1970, as Instrument 36348, Stanislaus County Records; thence along said Eastern Boundary, North  $00^{\circ} 52' 30''$  West, 1239.98 feet, to the Southeast corner of SHERWOOD MEADOWS NO. 2 ADDITION (178), as per description filed June 13, 1965, as Instrument 27284, Stanislaus County Records; thence along the Eastern boundary of said ADDITION (178), North  $00^{\circ} 52' 30''$  West, 491.98 feet, to a Southern boundary of ROSE ACRES ADDITION (181); thence along said Southern boundary, on a curve, the center of which bears South  $08^{\circ} 02' 59''$  East, and is concave to the South, having a Radius of 1870.00 feet, a Central Angle of  $21^{\circ} 19' 59''$  and an Arc Length of 696.26 feet; thence on a reverse curve concave to the North, having a Radius of 2130.00 feet, a Central Angle of  $14^{\circ} 09' 00''$ , and an Arc Length of 526.03 feet; thence North  $89^{\circ} 08' 00''$  East, 100.00 feet, to a Western line of ROSE ACRES ADDITION (181); thence along said Western line, South  $00^{\circ} 52' 00''$  East, 1060.74 feet, to the point of beginning, containing 51.169 Acres, more or less.

MODESTO CITY COUNCIL  
RESOLUTION NO. 72-1055

A RESOLUTION ORDERING THE WORK OF CONSTRUCTION OF  
IMPROVEMENTS ALONG CERTAIN STREETS IN THE CITY OF  
MODESTO

WHEREAS, Chapter 27 of Part 3 of Division 7 of the Streets and Highways Code of the State of California establishes a procedure pursuant to which the construction of certain improvements may be required, and

WHEREAS, the Council, did, on September 25, 19 72, adopt its Resolution No. 72-1027, ordering the installation of certain improvements along certain streets in the City of Modesto, as provided therein, and directing the Superintendent of Streets to give notice requiring the construction of such improvements, and

WHEREAS, the Council did by said resolution, set the 10th day of October, 1972, at 7:50 o'clock P.M., in the Council Chambers, as the time and place for a hearing for the purpose of passing upon objections or protests, if any, which may be raised by the property owners or other interested persons relating to the proposed work, and

WHEREAS, the Superintendent of Streets has caused notices to be given as directed by said Resolution No. 72-1027, and

WHEREAS, at the time set for hearing the protests and objections, if any, to the proposed work, the said Council proceeded to hear the same,

NOW, THEREFORE, BE IT RESOLVED by the Council of the City of Modesto as follows:

SECTION 1. All protests and objections of any kind or nature whatsoever to the proposed work as set forth in the notices which are attached hereto, and incorporated by reference herein, are hereby overruled or denied.

SECTION 2. The Superintendent of Streets is hereby directed to proceed with the project as to the properties described in the attached notices in accordance with the provisions of Resolution No. 72-1027 and Chapter 27, Part 3, of Division 7 of the Streets and Highways Code of the State of California.

The foregoing resolution was introduced at a regular meeting of the Council of the City of Modesto held on the 10th day of October, 1972, by Councilman Dixon, who moved its adoption, which motion being duly seconded by Councilman Dunlap, was upon roll call carried and the resolution adopted by the following vote:

AYES: Councilmen: Dixon, Dunlap, Elliott, Newton, Smith,  
Mayor Davies

NOES: Councilmen: None

ABSENT; Councilmen: Simon

ATTEST: *W. T. Chynoweth*  
W. T. CHYNOWETH, City Clerk

- (a) Sidewalk on Princeton Ave. at Lot 8 of Block 824. (George R. Sanders)
- (b) Sidewalk at 1119 Princeton Ave., Lot 1, Block 824. (Harold D. Carver)
- (c) Sidewalk on Princeton Ave. at 1137 Princeton Ave., a portion of Block 811. (Merrill J. Alexander)
- (d) Sidewalk on Princeton Ave. at 1219 Princeton Ave., Lot 8, Block 810. (Francis Gnesa)
- (e) Sidewalk at 1223 Princeton Ave., Lot 7 of Block 810. (Francis Gnesa)
- (f) Sidewalk at 1227 Princeton Ave., a portion of Block 810. (Helen E. Marmon)
- (g) Sidewalk at 1235 Princeton Ave., a portion of Block 810. (Don D. Hammond)
- (h) Sidewalk at 1241 Princeton Ave., Lot 2 and a portion of 3, Block 810. (Hubert M. Brockett)
- (i) Sidewalk at 1238 Princeton Ave., a portion of Block 809. (Edward L. McClarty)
- (j) Sidewalk at 1228 Princeton Ave., a portion of Block 809. (Gordon B. Reuhl)
- (k) Sidewalk at 1226 Princeton Ave., a portion of Block 809. (George R. Sanders)
- (l) Sidewalk at 1218 Princeton Ave., Lot 7, Block 809. (Merle L. Lancey)
- (m) Sidewalk at 1212 Princeton Ave., a portion of Block 809. (Peter W. Johansen)
- (n) Sidewalk at 1206 Princeton Ave., a portion of Block 809. (Ben F. Hollinger)
- (o) Sidewalk on Princeton Ave. at 1130 Princeton Ave., Lot 1 of Block 808. (Carl H. Benson)
- (p) Sidewalk at 1126 Princeton Ave., a portion of Block 808. (Robert H. Odell)
- (q) Sidewalk at 1122 Princeton Ave., Lot 3 of Block 808. (George W. Ditman)
- (r) Sidewalk at 1110 Princeton Ave., a portion of Block 808. (Elmer D. Baim)
- (s) Sidewalk on Briggsmore Ave. at 1802 Sherwood Ave., a portion of Block 6808. (Frances Pansini Jacobson)
- (t) Sidewalk at 321 Briggsmore Ave., a portion of Block 6808. (Ludwig Erickson)
- (u) Sidewalk on Briggsmore Ave. at 1801 Aloha Way, Lot 8, Block 6813. (Herman Mayberry)

MODESTO CITY COUNCIL  
RESOLUTION NO. 72-1056

A RESOLUTION CONFIRMING THE REPORT OF THE SUPER-INTENDENT OF STREETS CONCERNING THE WORK OF CONSTRUCTION OF SIDEWALK ALONG CERTAIN STREETS IN THE CITY OF MODESTO IN ACCORDANCE WITH THE IMPROVEMENT DISTRICT ACT OF 1911, ASSESSING THE COST OF CONSTRUCTION AGAINST THE PARCEL OF REAL PROPERTY FRONTING UPON THE IMPROVEMENT, AND DIRECTING THE METHOD OF COLLECTION OF SAID LIEN. (1419 Roseburg Ave., Lot 11 of Block 6017 - Howard R. Brundage - \$148.00)

WHEREAS, Chapter 27 of Part 3 of Division 7 (Sections 5870 et seq.) of the Streets and Highways Code of the State of California establishes a procedure pursuant to which the construction of certain improvements may be required, and

WHEREAS, the Council did, on (WAIVED BY PROPERTY OWNER) \_\_\_\_\_, 19\_\_\_\_, adopt its Resolution No. \_\_\_\_\_, ordering the installation of certain improvements along certain streets in the City of Modesto as provided therein, and directing the Superintendent of Streets to give notice requiring the construction of such improvements, and

WHEREAS, in compliance with the provisions of Chapter 27 of Part 3 of Division 7 of the Streets and Highways Code the Superintendent of Streets proceeded to cause the completion of the construction of \_\_\_\_\_ sidewalks \_\_\_\_\_ on property abutting the property hereafter described, and

WHEREAS, October 10, 1972, at 7:55 o'clock P.M. in the Council Chambers, located in the City Hall, 801 Eleventh Street, Modesto, California, was set as the time and place for hearing and passing upon the report of the Superintendent of Streets with respect to the construction of said improvement, and

WHEREAS, at the time of said hearing, said Council received the report of the Superintendent of Streets, as submitted, and on file in the office of the City Clerk.

NOW, THEREFORE, BE IT RESOLVED by the Council of the City of Modesto as follows:

SECTION 1. The report of the Superintendent of Streets as submitted and on file in the office of the City Clerk is hereby confirmed and the cost of such work is determined to be in the total amount of \$148.00.

SECTION 1. That the cost of the aforesaid work, being the amount of \$148.00, be assessed in 3 annual installments as a lien against the parcel (s) of property fronting upon the work so constructed.

All that real property in the City of Modesto, County of Stanislaus, State of California, described as follows:

Lot 11 of Block 6017 of College Center, as per map filed May 29, 1952 in Volume 17 of Maps, Page 36, Stanislaus County Records.

(Stanislaus County Assessor's Parcel No. 002-03 117-2138-001)

SECTION 2. Said assessment shall bear interest on the unpaid balance at the rate of six (6%) per cent per annum, said interest to begin to run on the 31st day after the adoption of this resolution.

SECTION 4. In accordance with the provisions of Sections 5893 and 5895 of the California Streets and Highways Code, it is hereby ordered that the notice of each annual installment of said lien be delivered to the Stanislaus County Auditor, who shall enter the amount thereof on the County Assessment Book opposite the description of the particular property and the amount shall be collected together with all other taxes thereon against the property. The Director of Finance shall annually deliver said notice of lien to the County Auditor before the date fixed by law for the delivery of the Assessment Book to the County Board of Equalization. The lien shall be collected in accordance with the procedure prescribed in Section 5894 of the California Streets and Highways Code.

The foregoing resolution was introduced at a regular meeting of the Council of the City of Modesto held on the 10th day of October, 1972, by Councilman Smith, who moved its adoption, which motion being duly seconded by Councilman Dunlap, was upon roll call carried and the resolution adopted by the following vote:

AYES: Councilmen: Dixon, Dunlap, Elliott, Newton, Smith,  
Mayor Davies

NOES: Councilmen: None

ABSENT: Councilmen: Simon

ATTEST:

  
W. T. CHYNOWETH, City Clerk

(Installment)

MODESTO CITY COUNCIL  
RESOLUTION NO. 72-1057

A RESOLUTION CONFIRMING THE REPORT OF THE SUPER-  
INTENDENT OF STREETS CONCERNING THE WORK OF CON-  
STRUCTION OF SIDEWALK  
ALONG CERTAIN STREETS IN THE CITY OF MODESTO IN  
ACCORDANCE WITH THE IMPROVEMENT DISTRICT ACT OF  
1911, ASSESSING THE COST OF CONSTRUCTION AGAINST  
THE PARCEL OF REAL PROPERTY FRONTING UPON THE  
IMPROVEMENT, AND DIRECTING THE METHOD OF COLLECTION  
OF SAID LIEN. (1512 Bronson Ave., Lot 12 of Block  
6123 - Clifford G. Fox - \$120.00)

WHEREAS, Chapter 27 of Part 3 of Division 7 (Sections 5870 et seq.)  
of the Streets and Highways Code of the State of California establishes  
a procedure pursuant to which the construction of certain improvements  
may be required, and

(WAIVED BY PROPERTY OWNER)

WHEREAS, the Council did, on \_\_\_\_\_, 19 \_\_, adopt  
its Resolution No. \_\_\_\_\_, ordering the installation of cer-  
tain improvements along certain streets in the City of Modesto as pro-  
vided therein, and directing the Superintendent of Streets to give notice  
requiring the construction of such improvements, and

WHEREAS, in compliance with the provisions of Chapter 27 of Part  
3 of Division 7 of the Streets and Highways Code the Superintendent of  
Streets proceeded to cause the completion of the construction of \_\_\_\_\_  
sidewalk on property abutting the property  
hereafter described, and

WHEREAS, October 10, 1972, at 7:55 o'clock P.M.  
in the Council Chambers, located in the City Hall, 801 Eleventh Street,  
Modesto, California, was set as the time and place for hearing and  
passing upon the report of the Superintendent of Streets with respect  
to the construction of said improvement, and

WHEREAS, at the time of said hearing, said Council received the  
report of the Superintendent of Streets, as submitted, and on file in  
the office of the City Clerk.

NOW, THEREFORE, BE IT RESOLVED by the Council of the City of  
Modesto as follows:

SECTION 1. The report of the Superintendent of Streets as sub-  
mitted and on file in the office of the City Clerk is hereby confirmed  
and the cost of such work is determined to be in the total amount of  
\$120.00.

SECTION 2. That the cost of the aforesaid work, being the amount of \$120.00, be assessed in 2 annual installments as a lien against the parcel (s) of property fronting upon the work so constructed.

All that real property in the City of Modesto, County of Stanislaus, State of California, described as follows:

Lot 12 of Block 6123 of Roosevelt Center, as per map filed September 8, 1950 in Volume 17 of Maps, Page 12, Stanislaus County Records.

(Stanislaus County Assessor's Parcel No. 002-03 118-0646-001)

SECTION 3. Said assessment shall bear interest on the unpaid balance at the rate of six (6%) per cent per annum, said interest to begin to run on the 31st day after the adoption of this resolution.

SECTION 4. In accordance with the provisions of Sections 5893 and 5895 of the California Streets and Highways Code, it is hereby ordered that the notice of each annual installment of said lien be delivered to the Stanislaus County Auditor, who shall enter the amount thereof on the County Assessment Book opposite the description of the particular property and the amount shall be collected together with all other taxes thereon against the property. The Director of Finance shall annually deliver said notice of lien to the County Auditor before the date fixed by law for the delivery of the Assessment Book to the County Board of Equalization. The lien shall be collected in accordance with the procedure prescribed in Section 5894 of the California Streets and Highways Code.

The foregoing resolution was introduced at a regular meeting of the Council of the City of Modesto held on the 10th day of October, 1972, by Councilman Smith, who moved its adoption, which motion being duly seconded by Councilman Dunlap, was upon roll call carried and the resolution adopted by the following vote:

AYES: Councilmen: Dixon, Dunlap, Elliott, Newton, Smith,  
Mayor Davies

NOES: Councilmen: None

ABSENT: Councilmen: Simon

ATTEST:

  
\_\_\_\_\_  
W. T. CHYNOWETH, City Clerk

(Installment)

MODESTO CITY COUNCIL  
RESOLUTION NO. 72-1058

A RESOLUTION CONFIRMING THE REPORT OF THE SUPER-  
INTENDENT OF STREETS CONCERNING THE WORK OF CON-  
STRUCTION OF SIDEWALK  
ALONG CERTAIN STREETS IN THE CITY OF MODESTO IN  
ACCORDANCE WITH THE IMPROVEMENT DISTRICT ACT OF  
1911, ASSESSING THE COST OF CONSTRUCTION AGAINST  
THE PARCEL OF REAL PROPERTY FRONTING UPON THE  
IMPROVEMENT, AND DIRECTING THE METHOD OF COLLECTION  
OF SAID LIEN. (1522 Bronson Ave., Lot 14 of Block  
6123 - Walter E. Crismon - \$120.00)

WHEREAS, Chapter 27 of Part 3 of Division 7 (Sections 5870 et seq.)  
of the Streets and Highways Code of the State of California establishes  
a procedure pursuant to which the construction of certain improvements  
may be required, and

(WAIVED BY PROPERTY OWNER)

WHEREAS, the Council did, on \_\_\_\_\_, 19\_\_\_\_, adopt  
its Resolution No. \_\_\_\_\_, ordering the installation of cer-  
tain improvements along certain streets in the City of Modesto as pro-  
vided therein, and directing the Superintendent of Streets to give notice  
requiring the construction of such improvements, and

WHEREAS, in compliance with the provisions of Chapter 27 of Part  
3 of Division 7 of the Streets and Highways Code the Superintendent of  
Streets proceeded to cause the completion of the construction of \_\_\_\_\_  
sidewalk \_\_\_\_\_ on property abutting the property  
hereafter described, and

WHEREAS, October 10, 1972, at 7:55 o'clock P.M.  
in the Council Chambers, located in the City Hall, 801 Eleventh Street,  
Modesto, California, was set as the time and place for hearing and  
passing upon the report of the Superintendent of Streets with respect  
to the construction of said improvement, and

WHEREAS, at the time of said hearing, said Council received the  
report of the Superintendent of Streets, as submitted, and on file in  
the office of the City Clerk.

NOW, THEREFORE, BE IT RESOLVED by the Council of the City of  
Modesto as follows:

SECTION 1. The report of the Superintendent of Streets as sub-  
mitted and on file in the office of the City Clerk is hereby confirmed  
and the cost of such work is determined to be in the total amount of  
\$120.00.

SECTION 2. That the cost of the aforesaid work, being the amount of \$120.00, be assessed in 2 annual installments as a lien against the parcel (s) of property fronting upon the work so constructed.

All that real property in the City of Modesto, County of Stanislaus, State of California, described as follows:

Lot 14 of Block 6123 of Roosevelt Center, as per map filed September 8, 1950 in Volume 17 of Maps, Page 12, Stanislaus County Records.

(Stanislaus County Assessor's Parcel No. 002-03 118-0644-001)

SECTION 3. Said assessment shall bear interest on the unpaid balance at the rate of six (6%) per cent per annum, said interest to begin to run on the 31st day after the adoption of this resolution.

SECTION 4. In accordance with the provisions of Sections 5893 and 5895 of the California Streets and Highways Code, it is hereby ordered that the notice of each annual installment of said lien be delivered to the Stanislaus County Auditor, who shall enter the amount thereof on the County Assessment Book opposite the description of the particular property and the amount shall be collected together with all other taxes thereon against the property. The Director of Finance shall annually deliver said notice of lien to the County Auditor before the date fixed by law for the delivery of the Assessment Book to the County Board of Equalization. The lien shall be collected in accordance with the procedure prescribed in Section 5894 of the California Streets and Highways Code.

The foregoing resolution was introduced at a regular meeting of the Council of the City of Modesto held on the 10th day of October, 1972, by Councilman Smith, who moved its adoption, which motion being duly seconded by Councilman Dunlap, was upon roll call carried and the resolution adopted by the following vote:

AYES: Councilmen: Dixon, Dunlap, Elliott, Newton, Smith,  
Mayor Davies

NOES: Councilmen: None

ABSENT: Councilmen: Simon

ATTEST:

  
W. T. CHYNOWETH, City Clerk

(Installment)

MODESTO CITY COUNCIL  
RESOLUTION NO. 72-1059

A RESOLUTION CONFIRMING THE REPORT OF THE SUPER-INTENDENT OF STREETS CONCERNING THE WORK OF CONSTRUCTION OF SIDEWALK  
ALONG CERTAIN STREETS IN THE CITY OF MODESTO IN ACCORDANCE WITH THE IMPROVEMENT DISTRICT ACT OF 1911, ASSESSING THE COST OF CONSTRUCTION AGAINST THE PARCEL OF REAL PROPERTY FRONTING UPON THE IMPROVEMENT, AND DIRECTING THE METHOD OF COLLECTION OF SAID LIEN. (1104 College Avenue, Lot 8 of Block 832 - Portia M. Davis - \$181.00)

WHEREAS, Chapter 27 of Part 3 of Division 7 (Sections 5870 et seq.) of the Streets and Highways Code of the State of California establishes a procedure pursuant to which the construction of certain improvements may be required, and

WHEREAS, the Council did, on March 27, 1972, adopt its Resolution No. 72-422, ordering the installation of certain improvements along certain streets in the City of Modesto as provided therein, and directing the Superintendent of Streets to give notice requiring the construction of such improvements, and

WHEREAS, in compliance with the provisions of Chapter 27 of Part 3 of Division 7 of the Streets and Highways Code the Superintendent of Streets proceeded to cause the completion of the construction of \_\_\_\_\_ sidewalk \_\_\_\_\_ on property abutting the property hereafter described, and

WHEREAS, October 10, 1972, at 7:55 o'clock P.M. in the Council Chambers, located in the City Hall, 801 Eleventh Street, Modesto, California, was set as the time and place for hearing and passing upon the report of the Superintendent of Streets with respect to the construction of said improvement, and

WHEREAS, at the time of said hearing, said Council received the report of the Superintendent of Streets, as submitted, and on file in the office of the City Clerk.

NOW, THEREFORE, BE IT RESOLVED by the Council of the City of Modesto as follows:

SECTION 1. The report of the Superintendent of Streets as submitted and on file in the office of the City Clerk is hereby confirmed and the cost of such work is determined to be in the total amount of \$181.00.

SECTION 2. That the cost of the aforesaid work, being the amount of \$181.00, be assessed as a lien against the parcel (s) of property fronting upon the work so constructed.

All that real property in the City of Modesto, County of Stanislaus, State of California, described as follows:

Lot 8 of Block 832 of College Manor Tract, as per map filed July 13, 1938 in Volume 11 of Maps, Page 45, Stanislaus County Records.

(Stanislaus County Assessor's Parcel No. 002-03 114-0208-001)

SECTION 3. Said assessment shall bear interest on the unpaid balance at the rate of six (6%) per cent per annum, said interest to begin to run on the 31st day after the adoption of this resolution.

SECTION 4. In accordance with the provisions of Section 5893 of the California Streets and Highways Code, it is hereby ordered that the notice of said lien be delivered to the Stanislaus County Auditor, who shall enter the amount thereof on the County Assessment Book opposite the description of the particular property and the amount shall be collected together with all other taxes thereon against the property. The Director of Finance shall deliver said notice of lien to the County Auditor before the date fixed by law for the delivery of the Assessment Book to the County Board of Equalization. The lien shall be collected in accordance with the procedure prescribed in Section 5894 of the California Streets and Highways Code.

The foregoing resolution was introduced at a regular meeting of the Council of the City of Modesto held on the 10th day of October 1972, by Councilman Smith, who moved its adoption, which motion being duly seconded by Councilman Dunlap, was upon roll call carried and the resolution adopted by the following vote:

AYES: Councilmen: Dixon, Dunlap, Elliott, Newton, Smith,  
Mayor Davies

NOES: Councilmen: None

ABSENT: Councilmen: Simon

ATTEST:

  
W. T. CHYNOWETH, City Clerk

(Regular)

MODESTO CITY COUNCIL  
RESOLUTION NO. 72-1060

A RESOLUTION CONFIRMING THE REPORT OF THE SUPER-  
INTENDENT OF STREETS CONCERNING THE WORK OF CON-  
STRUCTION OF SIDEWALK  
ALONG CERTAIN STREETS IN THE CITY OF MODESTO IN  
ACCORDANCE WITH THE IMPROVEMENT DISTRICT ACT OF  
1911, ASSESSING THE COST OF CONSTRUCTION AGAINST  
THE PARCEL OF REAL PROPERTY FRONTING UPON THE  
IMPROVEMENT, AND DIRECTING THE METHOD OF COLLECTION  
OF SAID LIEN. (1500 Roseburg Avenue, Lot 1 of Block  
931 - Howard W. DeJong - \$197.25)

WHEREAS, Chapter 27 of Part 3 of Division 7 (Sections 5870 et seq.)  
of the Streets and Highways Code of the State of California establishes  
a procedure pursuant to which the construction of certain improvements  
may be required, and

(WAIVED BY PROPERTY OWNER)

WHEREAS, the Council did, on \_\_\_\_\_, 19\_\_\_\_, adopt  
its Resolution No. \_\_\_\_\_, ordering the installation of cer-  
tain improvements along certain streets in the City of Modesto as pro-  
vided therein, and directing the Superintendent of Streets to give notice  
requiring the construction of such improvements, and

WHEREAS, in compliance with the provisions of Chapter 27 of Part  
3 of Division 7 of the Streets and Highways Code the Superintendent of  
Streets proceeded to cause the completion of the construction of \_\_\_\_\_  
sidewalk on property abutting the property  
hereafter described, and

WHEREAS, October 10, 1972, at 7:55 o'clock P.M.  
in the Council Chambers, located in the City Hall, 801 Eleventh Street,  
Modesto, California, was set as the time and place for hearing and  
passing upon the report of the Superintendent of Streets with respect  
to the construction of said improvement, and

WHEREAS, at the time of said hearing, said Council received the  
report of the Superintendent of Streets, as submitted, and on file in  
the office of the City Clerk.

NOW, THEREFORE, BE IT RESOLVED by the Council of the City of  
Modesto as follows:

SECTION 1. The report of the Superintendent of Streets as sub-  
mitted and on file in the office of the City Clerk is hereby confirmed  
and the cost of such work is determined to be in the total amount of

\$197.25.

SECTION 2. That the cost of the aforesaid work, being the amount of \$197.25, be assessed in 4 annual installments as a lien against the parcel (s) of property fronting upon the work so constructed.

All that real property in the City of Modesto, County of Stanislaus, State of California, described as follows:

Lot 1 of Block 931 of College Gardens No. 2, as per map filed December 9, 1946 in Volume 16, Page 10, Stanislaus County Records.

(Stanislaus County Assessor's Parcel No. 002-03 115-0410-001)

SECTION 3. Said assessment shall bear interest on the unpaid balance at the rate of six (6%) per cent per annum, said interest to begin to run on the 31st day after the adoption of this resolution.

SECTION 4. In accordance with the provisions of Sections 5893 and 5895 of the California Streets and Highways Code, it is hereby ordered that the notice of each annual installment of said lien be delivered to the Stanislaus County Auditor, who shall enter the amount thereof on the County Assessment Book opposite the description of the particular property and the amount shall be collected together with all other taxes thereon against the property. The Director of Finance shall annually deliver said notice of lien to the County Auditor before the date fixed by law for the delivery of the Assessment Book to the County Board of Equalization. The lien shall be collected in accordance with the procedure prescribed in Section 5894 of the California Streets and Highways Code.

The foregoing resolution was introduced at a regular meeting of the Council of the City of Modesto held on the 10th day of October, 1972, by Councilman Smith, who moved its adoption, which motion being duly seconded by Councilman Dunlap, was upon roll call carried and the resolution adopted by the following vote:

AYES: Councilmen: Dixon, Dunlap, Elliott, Newton, Smith,  
Mayor Davies

NOES: Councilmen: None

ABSENT: Councilmen: Simon

ATTEST:

  
\_\_\_\_\_  
W. T. CHYNOWETH, City Clerk

(Installment)

MODESTO CITY COUNCIL  
RESOLUTION NO. 72-1061

A RESOLUTION CONFIRMING THE REPORT OF THE SUPER-  
INTENDENT OF STREETS CONCERNING THE WORK OF CON-  
STRUCTION OF SIDEWALK

ALONG CERTAIN STREETS IN THE CITY OF MODESTO IN  
ACCORDANCE WITH THE IMPROVEMENT DISTRICT ACT OF  
1911, ASSESSING THE COST OF CONSTRUCTION AGAINST  
THE PARCEL OF REAL PROPERTY FRONTING UPON THE  
IMPROVEMENT, AND DIRECTING THE METHOD OF COLLECTION  
OF SAID LIEN. (On College Ave. and on West Granger Ave.

at 1047 W. Granger Ave., south 175 feet of Lot 2 of Block  
6138 - Dunbar G. Garey - \$514.00)

WHEREAS, Chapter 27 of Part 3 of Division 7 (Sections 5870 et seq.)

of the Streets and Highways Code of the State of California establishes  
a procedure pursuant to which the construction of certain improvements  
may be required, and

WHEREAS, the Council did, on March 27, 1972, adopt  
its Resolution No. 72-439, ordering the installation of cer-  
tain improvements along certain streets in the City of Modesto as pro-  
vided therein, and directing the Superintendent of Streets to give notice  
requiring the construction of such improvements, and

WHEREAS, in compliance with the provisions of Chapter 27 of Part  
3 of Division 7 of the Streets and Highways Code the Superintendent of  
Streets proceeded to cause the completion of the construction of \_\_\_\_\_  
sidewalk on property abutting the property  
hereafter described, and

WHEREAS, October 10, 1972, at 7:55 o'clock P.M.  
in the Council Chambers, located in the City Hall, 801 Eleventh Street,  
Modesto, California, was set as the time and place for hearing and  
passing upon the report of the Superintendent of Streets with respect  
to the construction of said improvement, and

WHEREAS, at the time of said hearing, said Council received the  
report of the Superintendent of Streets, as submitted, and on file in  
the office of the City Clerk.

NOW, THEREFORE, BE IT RESOLVED by the Council of the City of  
Modesto as follows:

SECTION 1. The report of the Superintendent of Streets as sub-  
mitted and on file in the office of the City Clerk is hereby confirmed  
and the cost of such work is determined to be in the total amount of

\$514.00.

SECTION 2. That the cost of the aforesaid work, being the amount of \$514.00, be assessed in 10 annual installments as a lien against the parcel (s) of property fronting upon the work so constructed.

All that real property in the City of Modesto, County of Stanislaus, State of California, described as follows:

The South 175 feet of Lot 2 of Block 6138 of College Avenue Tract, as per map filed November 9, 1936 in Volume 11 of Maps, Page 34, Stanislaus County Records.

(Stanislaus County Assessor's Parcel No. 002-01 118-0343-001)

SECTION 3. Said assessment shall bear interest on the unpaid balance at the rate of six (6%) per cent per annum, said interest to begin to run on the 31st day after the adoption of this resolution.

SECTION 4. In accordance with the provisions of Sections 5893 and 5895 of the California Streets and Highways Code, it is hereby ordered that the notice of each annual installment of said lien be delivered to the Stanislaus County Auditor, who shall enter the amount thereof on the County Assessment Book opposite the description of the particular property and the amount shall be collected together with all other taxes thereon against the property. The Director of Finance shall annually deliver said notice of lien to the County Auditor before the date fixed by law for the delivery of the Assessment Book to the County Board of Equalization. The lien shall be collected in accordance with the procedure prescribed in Section 5894 of the California Streets and Highways Code.

The foregoing resolution was introduced at a regular meeting of the Council of the City of Modesto held on the 10th day of October, 1972, by Councilman Smith, who moved its adoption, which motion being duly seconded by Councilman Dunlap, was upon roll call carried and the resolution adopted by the following vote:

AYES: Councilmen: Dixon, Dunlap, Elliott, Newton, Smith,  
Mayor Davies

NOES: Councilmen: None

ABSENT: Councilmen: Simon

ATTEST:

  
W. T. CHYNOWETH, City Clerk

(Installment)

MODESTO CITY COUNCIL  
RESOLUTION NO. 72-1062

A RESOLUTION CONFIRMING THE REPORT OF THE SUPER-  
INTENDENT OF STREETS CONCERNING THE WORK OF CON-  
STRUCTION OF SIDEWALK  
ALONG CERTAIN STREETS IN THE CITY OF MODESTO IN  
ACCORDANCE WITH THE IMPROVEMENT DISTRICT ACT OF  
1911, ASSESSING THE COST OF CONSTRUCTION AGAINST  
THE PARCEL OF REAL PROPERTY FRONTING UPON THE  
IMPROVEMENT, AND DIRECTING THE METHOD OF COLLECTION  
OF SAID LIEN. (1320 Roseburg Avenue, Lot 6 of Block  
935 - Sharon L. Garrett - \$171.00)

WHEREAS, Chapter 27 of Part 3 of Division 7 (Sections 5870 et seq.)  
of the Streets and Highways Code of the State of California establishes  
a procedure pursuant to which the construction of certain improvements  
may be required, and

WHEREAS, the Council did, on (WAIVED BY PROPERTY OWNER)  
-----, 19--, adopt  
its Resolution No. -----, ordering the installation of cer-  
tain improvements along certain streets in the City of Modesto as pro-  
vided therein, and directing the Superintendent of Streets to give notice  
requiring the construction of such improvements, and

WHEREAS, in compliance with the provisions of Chapter 27 of Part  
3 of Division 7 of the Streets and Highways Code the Superintendent of  
Streets proceeded to cause the completion of the construction of -----  
sidewalk on property abutting the property  
hereafter described, and

WHEREAS, October 10, 1972, at 7:55 o'clock P.M.  
in the Council Chambers, located in the City Hall, 801 Eleventh Street,  
Modesto, California, was set as the time and place for hearing and  
passing upon the report of the Superintendent of Streets with respect  
to the construction of said improvement, and

WHEREAS, at the time of said hearing, said Council received the  
report of the Superintendent of Streets, as submitted, and on file in  
the office of the City Clerk.

NOW, THEREFORE, BE IT RESOLVED by the Council of the City of  
Modesto as follows:

SECTION 1. The report of the Superintendent of Streets as sub-  
mitted and on file in the office of the City Clerk is hereby confirmed  
and the cost of such work is determined to be in the total amount of  
\$171.00.

SECTION 2. That the cost of the aforesaid work, being the amount of \$171.00, be assessed in 3 annual installments as a lien against the parcel (s) of property fronting upon the work so constructed.

All that real property in the City of Modesto, County of Stanislaus, State of California, described as follows:

Lot 6 of Block 935 of College Gardens, as per map filed May 27, 1946 in Volume 14 of Maps, Page 58, Stanislaus County Records.

(Stanislaus County Assessor's Parcel No. 002-03 115-0611-001)

SECTION 3. Said assessment shall bear interest on the unpaid balance at the rate of six (6%) per cent per annum, said interest to begin to run on the 31st day after the adoption of this resolution.

SECTION 4. In accordance with the provisions of Sections 5893 and 5895 of the California Streets and Highways Code, it is hereby ordered that the notice of each annual installment of said lien be delivered to the Stanislaus County Auditor, who shall enter the amount thereof on the County Assessment Book opposite the description of the particular property and the amount shall be collected together with all other taxes thereon against the property. The Director of Finance shall annually deliver said notice of lien to the County Auditor before the date fixed by law for the delivery of the Assessment Book to the County Board of Equalization. The lien shall be collected in accordance with the procedure prescribed in Section 5894 of the California Streets and Highways Code.

The foregoing resolution was introduced at a regular meeting of the Council of the City of Modesto held on the 10th day of October, 1972, by Councilman Smith, who moved its adoption, which motion being duly seconded by Councilman Dunlap, was upon roll call carried and the resolution adopted by the following vote:

AYES: Councilmen: Dixon, Dunlap, Elliott, Newton, Smith,  
Mayor Davies

NOES: Councilmen: None

ABSENT: Councilmen: Simon

ATTEST:

  
W. T. CHYNOWETH, City Clerk

(Installment)

MODESTO CITY COUNCIL  
RESOLUTION NO. 72-1063

A RESOLUTION CONFIRMING THE REPORT OF THE SUPER-  
INTENDENT OF STREETS CONCERNING THE WORK OF CON-  
STRUCTION OF SIDEWALK  
ALONG CERTAIN STREETS IN THE CITY OF MODESTO IN  
ACCORDANCE WITH THE IMPROVEMENT DISTRICT ACT OF  
1911, ASSESSING THE COST OF CONSTRUCTION AGAINST  
THE PARCEL OF REAL PROPERTY FRONTING UPON THE  
IMPROVEMENT, AND DIRECTING THE METHOD OF COLLECTION  
OF SAID LIEN. (1516 Bronson Ave., Lot 13 of Block  
6123. - Gerald Gehegan - \$155.00)

WHEREAS, Chapter 27 of Part 3 of Division 7 (Sections 5870 et seq.)  
of the Streets and Highways Code of the State of California establishes  
a procedure pursuant to which the construction of certain improvements  
may be required, and

WHEREAS, the Council did, on (WAIVED BY PROPERTY OWNER)  
-----, 19---, adopt  
its Resolution No. -----, ordering the installation of cer-  
tain improvements along certain streets in the City of Modesto as pro-  
vided therein, and directing the Superintendent of Streets to give notice  
requiring the construction of such improvements, and

WHEREAS, in compliance with the provisions of Chapter 27 of Part  
3 of Division 7 of the Streets and Highways Code the Superintendent of  
Streets proceeded to cause the completion of the construction of         
sidewalk on property abutting the property  
hereafter described, and

WHEREAS, October 10, 1972, at 7:55 o'clock P.M.  
in the Council Chambers, located in the City Hall, 801 Eleventh Street,  
Modesto, California, was set as the time and place for hearing and  
passing upon the report of the Superintendent of Streets with respect  
to the construction of said improvement, and

WHEREAS, at the time of said hearing, said Council received the  
report of the Superintendent of Streets, as submitted, and on file in  
the office of the City Clerk.

NOW, THEREFORE, BE IT RESOLVED by the Council of the City of  
Modesto as follows:

SECTION 1. The report of the Superintendent of Streets as sub-  
mitted and on file in the office of the City Clerk is hereby confirmed  
and the cost of such work is determined to be in the total amount of  
\$155.00.

SECTION 2. That the cost of the aforesaid work, being the amount of \$155.00, be assessed in 3 annual installments as a lien against the parcel (s) of property fronting upon the work so constructed.

All that real property in the City of Modesto, County of Stanislaus, State of California, described as follows:

Lot 13 of Block 6123 of Roosevelt Center, as per map filed September 8, 1950 in Volume 17 of Maps, Page 12, Stanislaus County Records.

(Stanislaus County Assessor's Parcel No. 002-03 118-0645-001)

SECTION 3. Said assessment shall bear interest on the unpaid balance at the rate of six (6%) per cent per annum, said interest to begin to run on the 31st day after the adoption of this resolution.

SECTION 4. In accordance with the provisions of Sections 5893 and 5895 of the California Streets and Highways Code, it is hereby ordered that the notice of each annual installment of said lien be delivered to the Stanislaus County Auditor, who shall enter the amount thereof on the County Assessment Book opposite the description of the particular property and the amount shall be collected together with all other taxes thereon against the property. The Director of Finance shall annually deliver said notice of lien to the County Auditor before the date fixed by law for the delivery of the Assessment Book to the County Board of Equalization. The lien shall be collected in accordance with the procedure prescribed in Section 5894 of the California Streets and Highways Code.

The foregoing resolution was introduced at a regular meeting of the Council of the City of Modesto held on the 10th day of October, 1972, by Councilman Smith, who moved its adoption, which motion being duly seconded by Councilman Dunlap, was upon roll call carried and the resolution adopted by the following vote:

AYES: Councilmen: Dixon, Dunlap, Elliott, Newton, Smith, Mayor Davies

NOES: Councilmen: None

ABSENT: Councilmen: Simon

ATTEST:

  
W. T. CHYNOWETH, City Clerk

(Installment)

MODESTO CITY COUNCIL  
RESOLUTION NO. 72-1064

A RESOLUTION CONFIRMING THE REPORT OF THE SUPER-  
INTENDENT OF STREETS CONCERNING THE WORK OF CON-  
STRUCTION OF SIDEWALK  
ALONG CERTAIN STREETS IN THE CITY OF MODESTO IN  
ACCORDANCE WITH THE IMPROVEMENT DISTRICT ACT OF  
1911, ASSESSING THE COST OF CONSTRUCTION AGAINST  
THE PARCEL OF REAL PROPERTY FRONTING UPON THE  
IMPROVEMENT, AND DIRECTING THE METHOD OF COLLECTION  
OF SAID LIEN. (1526 Bronson Ave., Lot 15 of Block  
6123 - Cecil Jaspar - \$165.00)

WHEREAS, Chapter 27 of Part 3 of Division 7 (Sections 5870 et seq.)  
of the Streets and Highways Code of the State of California establishes  
a procedure pursuant to which the construction of certain improvements  
may be required, and

WHEREAS, the Council did, on                     (WAIVED BY PROPERTY OWNER)  
                    -----, 19---, adopt  
its Resolution No. -----, ordering the installation of cer-  
tain improvements along certain streets in the City of Modesto as pro-  
vided therein, and directing the Superintendent of Streets to give notice  
requiring the construction of such improvements, and

WHEREAS, in compliance with the provisions of Chapter 27 of Part  
3 of Division 7 of the Streets and Highways Code the Superintendent of  
Streets proceeded to cause the completion of the construction of         
                    sidewalk  
                    ----- on property abutting the property  
hereafter described, and

WHEREAS, October 10, 1972, at 7:55 o'clock P.M.  
in the Council Chambers, located in the City Hall, 801 Eleventh Street,  
Modesto, California, was set as the time and place for hearing and  
passing upon the report of the Superintendent of Streets with respect  
to the construction of said improvement, and

WHEREAS, at the time of said hearing, said Council received the  
report of the Superintendent of Streets, as submitted, and on file in  
the office of the City Clerk.

NOW, THEREFORE, BE IT RESOLVED by the Council of the City of  
Modesto as follows:

SECTION 1. The report of the Superintendent of Streets as sub-  
mitted and on file in the office of the City Clerk is hereby confirmed  
and the cost of such work is determined to be in the total amount of  
\$165.00.

SECTION 2. That the cost of the aforesaid work, being the amount of \$165.00, be assessed in 3 annual installments as a lien against the parcel (s) of property fronting upon the work so constructed.

All that real property in the City of Modesto, County of Stanislaus, State of California, described as follows:

Lot 15 of Block 6123 of Roosevelt Center, as per map filed September 8, 1950 in Volume 17 of Maps, Page 12, Stanislaus County Records.

(Stanislaus County Assessor's Parcel No. 002-03 118-0643-001)

SECTION 3. Said assessment shall bear interest on the unpaid balance at the rate of six (6%) per cent per annum, said interest to begin to run on the 31st day after the adoption of this resolution.

SECTION 4. In accordance with the provisions of Sections 5893 and 5895 of the California Streets and Highways Code, it is hereby ordered that the notice of each annual installment of said lien be delivered to the Stanislaus County Auditor, who shall enter the amount thereof on the County Assessment Book opposite the description of the particular property and the amount shall be collected together with all other taxes thereon against the property. The Director of Finance shall annually deliver said notice of lien to the County Auditor before the date fixed by law for the delivery of the Assessment Book to the County Board of Equalization. The lien shall be collected in accordance with the procedure prescribed in Section 5894 of the California Streets and Highways Code.

The foregoing resolution was introduced at a regular meeting of the Council of the City of Modesto held on the 10th day of October, 1972, by Councilman Smith, who moved its adoption, which motion being duly seconded by Councilman Dunlap, was upon roll call carried and the resolution adopted by the following vote:

AYES: Councilmen: Dixon, Dunlap, Elliott, Newton, Smith,  
Mayor Davies

NOES: Councilmen: None

ABSENT: Councilmen: Simon

ATTEST:

  
W. T. CHYNOWETH, City Clerk

(Installment)

MODESTO CITY COUNCIL  
RESOLUTION NO. 72-1065

A RESOLUTION CONFIRMING THE REPORT OF THE SUPER-INTENDENT OF STREETS CONCERNING THE WORK OF CONSTRUCTION OF CURB, GUTTER AND SIDEWALK ALONG CERTAIN STREETS IN THE CITY OF MODESTO IN ACCORDANCE WITH THE IMPROVEMENT DISTRICT ACT OF 1911, ASSESSING THE COST OF CONSTRUCTION AGAINST THE PARCEL OF REAL PROPERTY FRONTING UPON THE IMPROVEMENT, AND DIRECTING THE METHOD OF COLLECTION OF SAID LIEN. (1344 East Orangeburg Ave., a portion of Block 1159 - Jessie L. McMillin - \$942.80)

WHEREAS, Chapter 27 of Part 3 of Division 7 (Sections 5870 et seq.) of the Streets and Highways Code of the State of California establishes a procedure pursuant to which the construction of certain improvements may be required, and

WHEREAS, the Council did, on                     (WAIVED BY PROPERTY OWNER)  
                    -----, 19  --  , adopt its Resolution No.                     -----, ordering the installation of certain improvements along certain streets in the City of Modesto as provided therein, and directing the Superintendent of Streets to give notice requiring the construction of such improvements, and

WHEREAS, in compliance with the provisions of Chapter 27 of Part 3 of Division 7 of the Streets and Highways Code the Superintendent of Streets proceeded to cause the completion of the construction of                       
                    curb, gutter and sidewalk                     on property abutting the property hereafter described, and

WHEREAS,           October 10          , 19  72  , at           7:55           o'clock P.M. in the Council Chambers, located in the City Hall, 801 Eleventh Street, Modesto, California, was set as the time and place for hearing and passing upon the report of the Superintendent of Streets with respect to the construction of said improvement, and

WHEREAS, at the time of said hearing, said Council received the report of the Superintendent of Streets, as submitted, and on file in the office of the City Clerk.

NOW, THEREFORE, BE IT RESOLVED by the Council of the City of Modesto as follows:

SECTION 1. The report of the Superintendent of Streets as submitted and on file in the office of the City Clerk is hereby confirmed and the cost of such work is determined to be in the total amount of           \$942.80          .

SECTION 2. That the cost of the aforesaid work, being the amount of \$942.80, be assessed as a lien against the parcel (s) of property fronting upon the work so constructed.

All that real property in the City of Modesto, County of Stanislaus, State of California, described as follows:

The East 132 feet of the West 538 feet and the East 103 feet of the South 100 feet of the West 436 feet of Lot 12 of Broughton Colony, as per map filed March 17, 1904 in Volume 1 of Maps, Page 78, Stanislaus County Records.

(Stanislaus County Assessor's Parcel No. 002-01 032-0924-003)

SECTION 3. Said assessment shall bear interest on the unpaid balance at the rate of six (6%) per cent per annum, said interest to begin to run on the 31st day after the adoption of this resolution.

SECTION 4. In accordance with the provisions of Section 5893 of the California Streets and Highways Code, it is hereby ordered that the notice of said lien be delivered to the Stanislaus County Auditor, who shall enter the amount thereof on the County Assessment Book opposite the description of the particular property and the amount shall be collected together with all other taxes thereon against the property. The Director of Finance shall deliver said notice of lien to the County Auditor before the date fixed by law for the delivery of the Assessment Book to the County Board of Equalization. The lien shall be collected in accordance with the procedure prescribed in Section 5894 of the California Streets and Highways Code.

The foregoing resolution was introduced at a regular meeting of the Council of the City of Modesto held on the 10th day of October 1972, by Councilman Smith, who moved its adoption, which motion being duly seconded by Councilman Dunlap, was upon roll call carried and the resolution adopted by the following vote:

AYES: Councilmen: Dixon, Dunlap, Elliott, Newton, Smith,  
Mayor Davies

NOES: Councilmen: None

ABSENT: Councilmen: Simon

ATTEST:

W. T. Chynoweth  
W. T. CHYNOWETH, City Clerk

(Regular)

MODESTO CITY COUNCIL  
RESOLUTION NO. 72-1066

A RESOLUTION CONFIRMING THE REPORT OF THE SUPER-  
INTENDENT OF STREETS CONCERNING THE WORK OF CON-  
STRUCTION OF SIDEWALK  
ALONG CERTAIN STREETS IN THE CITY OF MODESTO IN  
ACCORDANCE WITH THE IMPROVEMENT DISTRICT ACT OF  
1911, ASSESSING THE COST OF CONSTRUCTION AGAINST  
THE PARCEL OF REAL PROPERTY FRONTING UPON THE  
IMPROVEMENT, AND DIRECTING THE METHOD OF COLLECTION  
OF SAID LIEN. (1713 College Ave., a portion of Block  
6139 - Jack Matheny - \$444.75)

WHEREAS, Chapter 27 of Part 3 of Division 7 (Sections 5870 et seq.) of the Streets and Highways Code of the State of California establishes a procedure pursuant to which the construction of certain improvements may be required, and

WHEREAS, the Council did, on March 27, 1972, adopt its Resolution No. 72-447, ordering the installation of certain improvements along certain streets in the City of Modesto as provided therein, and directing the Superintendent of Streets to give notice requiring the construction of such improvements, and

WHEREAS, in compliance with the provisions of Chapter 27 of Part 3 of Division 7 of the Streets and Highways Code the Superintendent of Streets proceeded to cause the completion of the construction of \_\_\_\_\_  
sidewalk on property abutting the property hereafter described, and

WHEREAS, October 10, 1972, at 7:55 o'clock P.M. in the Council Chambers, located in the City Hall, 801 Eleventh Street, Modesto, California, was set as the time and place for hearing and passing upon the report of the Superintendent of Streets with respect to the construction of said improvement, and

WHEREAS, at the time of said hearing, said Council received the report of the Superintendent of Streets, as submitted, and on file in the office of the City Clerk.

NOW, THEREFORE, BE IT RESOLVED by the Council of the City of Modesto as follows:

SECTION 1. The report of the Superintendent of Streets as submitted and on file in the office of the City Clerk is hereby confirmed and the cost of such work is determined to be in the total amount of \$444.75.

SECTION 2. That the cost of the aforesaid work, being the amount of \$444.75, be assessed in 10 annual installments as a lien against the parcel (s) of property fronting upon the work so constructed.

All that real property in the City of Modesto, County of Stanislaus, State of California, described as follows:

Lot 9, except the South 10 feet, of Block 6139 of College Avenue Tract, as per map filed November 9, 1936 in Volume 11 of Maps, Page 34, Stanislaus County Records.

(Stanislaus County Assessor's Parcel No. 002-01 118-0210-001)

SECTION 3. Said assessment shall bear interest on the unpaid balance at the rate of six (6%) per cent per annum, said interest to begin to run on the 31st day after the adoption of this resolution.

SECTION 4. In accordance with the provisions of Sections 5893 and 5895 of the California Streets and Highways Code, it is hereby ordered that the notice of each annual installment of said lien be delivered to the Stanislaus County Auditor, who shall enter the amount thereof on the County Assessment Book opposite the description of the particular property and the amount shall be collected together with all other taxes thereon against the property. The Director of Finance shall annually deliver said notice of lien to the County Auditor before the date fixed by law for the delivery of the Assessment Book to the County Board of Equalization. The lien shall be collected in accordance with the procedure prescribed in Section 5894 of the California Streets and Highways Code.

The foregoing resolution was introduced at a regular meeting of the Council of the City of Modesto held on the 10th day of October, 1972, by Councilman Smith, who moved its adoption, which motion being duly seconded by Councilman Dunlap, was upon roll call carried and the resolution adopted by the following vote:

AYES: Councilmen: Dixon, Dunlap, Elliott, Newton, Smith,  
Mayor Davies

NOES: Councilmen: None

ABSENT: Councilmen: Simon

ATTEST:

  
W. T. CHYNOWETH, City Clerk

(Installment)

MODESTO CITY COUNCIL  
RESOLUTION NO. 72-1067

A RESOLUTION CONFIRMING THE REPORT OF THE SUPER-INTENDENT OF STREETS CONCERNING THE WORK OF CONSTRUCTION OF SIDEWALK ALONG CERTAIN STREETS IN THE CITY OF MODESTO IN ACCORDANCE WITH THE IMPROVEMENT DISTRICT ACT OF 1911, ASSESSING THE COST OF CONSTRUCTION AGAINST THE PARCEL OF REAL PROPERTY FRONTING UPON THE IMPROVEMENT, AND DIRECTING THE METHOD OF COLLECTION OF SAID LIEN. (On West Orangeburg Ave. and on Kearney Ave. at 1501 W. Orangeburg Ave., Lot 14 of Block 6079 - Richard D. Pedrioli - \$489.20)

WHEREAS, Chapter 27 of Part 3 of Division 7 (Sections 5870 et seq.)

of the Streets and Highways Code of the State of California establishes a procedure pursuant to which the construction of certain improvements may be required, and

WHEREAS, the Council did, on February 22, 1972, adopt its Resolution No. 72-202, ordering the installation of certain improvements along certain streets in the City of Modesto as provided therein, and directing the Superintendent of Streets to give notice requiring the construction of such improvements, and

WHEREAS, in compliance with the provisions of Chapter 27 of Part 3 of Division 7 of the Streets and Highways Code the Superintendent of Streets proceeded to cause the completion of the construction of \_\_\_\_\_ sidewalk \_\_\_\_\_ on property abutting the property hereafter described, and

WHEREAS, October 10, 1972, at 7:55 o'clock P.M. in the Council Chambers, located in the City Hall, 801 Eleventh Street, Modesto, California, was set as the time and place for hearing and passing upon the report of the Superintendent of Streets with respect to the construction of said improvement, and

WHEREAS, at the time of said hearing, said Council received the report of the Superintendent of Streets, as submitted, and on file in the office of the City Clerk.

NOW, THEREFORE, BE IT RESOLVED by the Council of the City of Modesto as follows:

SECTION 1. The report of the Superintendent of Streets as submitted and on file in the office of the City Clerk is hereby confirmed and the cost of such work is determined to be in the total amount of \$489.20.

SECTION 2. That the cost of the aforesaid work, being the amount of \$489.20, be assessed in 10 annual installments as a lien against the parcel (s) of property fronting upon the work so constructed.

All that real property in the City of Modesto, County of Stanislaus, State of California, described as follows:

Lot 14 of Block 6079 of Wilen Tract, as per map filed, April 27, 1945 in Volume 14 of Maps, Page 32, Stanislaus County Records.

(Stanislaus County Assessor's Parcel No. 002-01 117-0815-001)

SECTION 3. Said assessment shall bear interest on the unpaid balance at the rate of six (6%) per cent per annum, said interest to begin to run on the 31st day after the adoption of this resolution.

SECTION 4. In accordance with the provisions of Sections 5893 and 5895 of the California Streets and Highways Code, it is hereby ordered that the notice of each annual installment of said lien be delivered to the Stanislaus County Auditor, who shall enter the amount thereof on the County Assessment Book opposite the description of the particular property and the amount shall be collected together with all other taxes thereon against the property. The Director of Finance shall annually deliver said notice of lien to the County Auditor before the date fixed by law for the delivery of the Assessment Book to the County Board of Equalization. The lien shall be collected in accordance with the procedure prescribed in Section 5894 of the California Streets and Highways Code.

The foregoing resolution was introduced at a regular meeting of the Council of the City of Modesto held on the 10th day of October, 1972, by Councilman Smith, who moved its adoption, which motion being duly seconded by Councilman Dunlap, was upon roll call carried and the resolution adopted by the following vote:

AYES: Councilmen: Dixon, Dunlap, Elliott, Newton, Smith, Mayor Davies

NOES: Councilmen: None

ABSENT: Councilmen: Simon

ATTEST:

  
W. T. CHYNOWETH, City Clerk

(Installment)

MODESTO CITY COUNCIL  
RESOLUTION NO. 72-1068

A RESOLUTION CONFIRMING THE REPORT OF THE SUPER-INTENDENT OF STREETS CONCERNING THE WORK OF CONSTRUCTION OF SIDEWALK ALONG CERTAIN STREETS IN THE CITY OF MODESTO IN ACCORDANCE WITH THE IMPROVEMENT DISTRICT ACT OF 1911, ASSESSING THE COST OF CONSTRUCTION AGAINST THE PARCEL OF REAL PROPERTY FRONTING UPON THE IMPROVEMENT, AND DIRECTING THE METHOD OF COLLECTION OF SAID LIEN. (1521 Bronson Ave., Lot 7 of Block 6122 - Clarence Schipper - \$120.00)

WHEREAS, Chapter 27 of Part 3 of Division 7 (Sections 5870 et seq.) of the Streets and Highways Code of the State of California establishes a procedure pursuant to which the construction of certain improvements may be required, and

WHEREAS, the Council did, on (WAIVED BY PROPERTY OWNER) \_\_\_\_\_, 19--, adopt its Resolution No. \_\_\_\_\_, ordering the installation of certain improvements along certain streets in the City of Modesto as provided therein, and directing the Superintendent of Streets to give notice requiring the construction of such improvements, and

WHEREAS, in compliance with the provisions of Chapter 27 of Part 3 of Division 7 of the Streets and Highways Code the Superintendent of Streets proceeded to cause the completion of the construction of \_\_\_\_\_ sidewalk \_\_\_\_\_ on property abutting the property hereafter described, and

WHEREAS, October 10, 1972, at 7:55 o'clock P.M. in the Council Chambers, located in the City Hall, 801 Eleventh Street, Modesto, California, was set as the time and place for hearing and passing upon the report of the Superintendent of Streets with respect to the construction of said improvement, and

WHEREAS, at the time of said hearing, said Council received the report of the Superintendent of Streets, as submitted, and on file in the office of the City Clerk.

NOW, THEREFORE, BE IT RESOLVED by the Council of the City of Modesto as follows:

SECTION 1. The report of the Superintendent of Streets as submitted and on file in the office of the City Clerk is hereby confirmed and the cost of such work is determined to be in the total amount of \$120.00.

SECTION 2. That the cost of the aforesaid work, being the amount of \$120.00, be assessed as a lien against the parcel (s) of property fronting upon the work so constructed.

All that real property in the City of Modesto, County of Stanislaus, State of California, described as follows:

Lot 7 of Block 6122 of Roosevelt Center, as per map filed September 8, 1950 in Volume 17 of Maps, Page 12, Stanislaus County Records.

(Stanislaus County Assessor's Parcel No. 002-03 118-0631-001)

SECTION 3. Said assessment shall bear interest on the unpaid balance at the rate of six (6%) per cent per annum, said interest to begin to run on the 31st day after the adoption of this resolution.

SECTION 4. In accordance with the provisions of Section 5893 of the California Streets and Highways Code, it is hereby ordered that the notice of said lien be delivered to the Stanislaus County Auditor, who shall enter the amount thereof on the County Assessment Book opposite the description of the particular property and the amount shall be collected together with all other taxes thereon against the property. The Director of Finance shall deliver said notice of lien to the County Auditor before the date fixed by law for the delivery of the Assessment Book to the County Board of Equalization. The lien shall be collected in accordance with the procedure prescribed in Section 5894 of the California Streets and Highways Code.

The foregoing resolution was introduced at a regular meeting of the Council of the City of Modesto held on the 10th day of October 1972, by Councilman Smith, who moved its adoption, which motion being duly seconded by Councilman Dunlap, was upon roll call carried and the resolution adopted by the following vote:

AYES: Councilmen: Dixon, Dunlap, Elliott, Newton, Smith,  
Mayor Davies

NOES: Councilmen: None

ABSENT: Councilmen: Simon

ATTEST:

  
W. T. CHYNOWETH, City Clerk

(Regular)

MODESTO CITY COUNCIL  
RESOLUTION NO. 72-1069

A RESOLUTION CONFIRMING THE REPORT OF THE SUPER-  
INTENDENT OF STREETS CONCERNING THE WORK OF CON-  
STRUCTION OF SIDEWALK  
ALONG CERTAIN STREETS IN THE CITY OF MODESTO IN  
ACCORDANCE WITH THE IMPROVEMENT DISTRICT ACT OF  
1911, ASSESSING THE COST OF CONSTRUCTION AGAINST  
THE PARCEL OF REAL PROPERTY FRONTING UPON THE  
IMPROVEMENT, AND DIRECTING THE METHOD OF COLLECTION  
OF SAID LIEN. (1528 Roseburg Ave., Lot 8 of Block 931 -  
Gilbert H. Walter - \$166.00)

WHEREAS, Chapter 27 of Part 3 of Division 7 (Sections 5870 et seq.)  
of the Streets and Highways Code of the State of California establishes  
a procedure pursuant to which the construction of certain improvements  
may be required, and

WHEREAS, the Council did, on (WAIVED BY PROPERTY OWNER)  
-----, 19 ---, adopt  
its Resolution No. -----, ordering the installation of cer-  
tain improvements along certain streets in the City of Modesto as pro-  
vided therein, and directing the Superintendent of Streets to give notice  
requiring the construction of such improvements, and

WHEREAS, in compliance with the provisions of Chapter 27 of Part  
3 of Division 7 of the Streets and Highways Code the Superintendent of  
Streets proceeded to cause the completion of the construction of \_\_\_\_\_  
sidewalk on property abutting the property  
hereafter described, and

WHEREAS, October 10, 1972, at 7:55 o'clock P.M.  
in the Council Chambers, located in the City Hall, 801 Eleventh Street,  
Modesto, California, was set as the time and place for hearing and  
passing upon the report of the Superintendent of Streets with respect  
to the construction of said improvement, and

WHEREAS, at the time of said hearing, said Council received the  
report of the Superintendent of Streets, as submitted, and on file in  
the office of the City Clerk.

NOW, THEREFORE, BE IT RESOLVED by the Council of the City of  
Modesto as follows:

SECTION 1. The report of the Superintendent of Streets as sub-  
mitted and on file in the office of the City Clerk is hereby confirmed  
and the cost of such work is determined to be in the total amount of  
\$166.00.

SECTION 2. That the cost of the aforesaid work, being the amount of \$166.00, be assessed in 3 annual installments as a lien against the parcel (s) of property fronting upon the work so constructed.

All that real property in the City of Modesto, County of Stanislaus, State of California, described as follows:

Lot 8 of Block 931 of College Gardens No. 2, as per map filed December 9, 1946 in Volume 16 of Maps, Page 10, Stanislaus County Records.

(Stanislaus County Assessor's Parcel No. 022-03 115-0403-001)

SECTION 3. Said assessment shall bear interest on the unpaid balance at the rate of six (6%) per cent per annum, said interest to begin to run on the 31st day after the adoption of this resolution.

SECTION 4. In accordance with the provisions of Sections 5893 and 5895 of the California Streets and Highways Code, it is hereby ordered that the notice of each annual installment of said lien be delivered to the Stanislaus County Auditor, who shall enter the amount thereof on the County Assessment Book opposite the description of the particular property and the amount shall be collected together with all other taxes thereon against the property. The Director of Finance shall annually deliver said notice of lien to the County Auditor before the date fixed by law for the delivery of the Assessment Book to the County Board of Equalization. The lien shall be collected in accordance with the procedure prescribed in Section 5894 of the California Streets and Highways Code.

The foregoing resolution was introduced at a regular meeting of the Council of the City of Modesto held on the 10th day of October, 1972, by Councilman Smith, who moved its adoption, which motion being duly seconded by Councilman Dunlap, was upon roll call carried and the resolution adopted by the following vote:

AYES: Councilmen: Dixon, Dunlap, Elliott, Newton, Smith,  
Mayor Davies

NOES: Councilmen: None

ABSENT: Councilmen: Simon

ATTEST:

  
W. T. CHYNOWETH, City Clerk

(Installment)

MODESTO CITY COUNCIL  
RESOLUTION NO. 72-1070

A RESOLUTION CONFIRMING THE REPORT OF THE SUPER-  
INTENDENT OF STREETS CONCERNING THE WORK OF CON-  
STRUCTION OF SIDEWALK  
ALONG CERTAIN STREETS IN THE CITY OF MODESTO IN  
ACCORDANCE WITH THE IMPROVEMENT DISTRICT ACT OF  
1911, ASSESSING THE COST OF CONSTRUCTION AGAINST  
THE PARCEL OF REAL PROPERTY FRONTING UPON THE  
IMPROVEMENT, AND DIRECTING THE METHOD OF COLLECTION  
OF SAID LIEN. (1616 College Ave., north 70 feet of  
Lots 1 and 2 of Block 6138 - Annie Wright - \$167.50)

WHEREAS, Chapter 27 of Part 3 of Division 7 (Sections 5870 et seq.)  
of the Streets and Highways Code of the State of California establishes  
a procedure pursuant to which the construction of certain improvements  
may be required, and

WHEREAS, the Council did, on March 27, 1972, adopt  
its Resolution No. 72-456, ordering the installation of cer-  
tain improvements along certain streets in the City of Modesto as pro-  
vided therein, and directing the Superintendent of Streets to give notice  
requiring the construction of such improvements, and

WHEREAS, in compliance with the provisions of Chapter 27 of Part  
3 of Division 7 of the Streets and Highways Code the Superintendent of  
Streets proceeded to cause the completion of the construction of \_\_\_\_\_  
sidewalk on property abutting the property  
hereafter described, and

WHEREAS, October 10, 1972, at 7:55 o'clock P.M.  
in the Council Chambers, located in the City Hall, 801 Eleventh Street,  
Modesto, California, was set as the time and place for hearing and  
passing upon the report of the Superintendent of Streets with respect  
to the construction of said improvement, and

WHEREAS, at the time of said hearing, said Council received the  
report of the Superintendent of Streets, as submitted, and on file in  
the office of the City Clerk.

NOW, THEREFORE, BE IT RESOLVED by the Council of the City of  
Modesto as follows:

SECTION 1. The report of the Superintendent of Streets as sub-  
mitted and on file in the office of the City Clerk is hereby confirmed  
and the cost of such work is determined to be in the total amount of  
\$167.50.

SECTION 2. That the cost of the aforesaid work, being the amount of \$167.50, be assessed in 3 annual installments as a lien against the parcel (s) of property fronting upon the work so constructed.

All that real property in the City of Modesto, County of Stanislaus, State of California, described as follows:

The North 70 feet of Lots 1 and 2 of Block 6138 of College Avenue Tract, as per map filed November 9, 1936 in Volume 11 of Maps, Page 34, Stanislaus County Records.

(Stanislaus County Assessor's Parcel No. 002-01 118-0344-001)

SECTION 3. Said assessment shall bear interest on the unpaid balance at the rate of six (6%) per cent per annum, said interest to begin to run on the 31st day after the adoption of this resolution.

SECTION 4. In accordance with the provisions of Sections 5893 and 5895 of the California Streets and Highways Code, it is hereby ordered that the notice of each annual installment of said lien be delivered to the Stanislaus County Auditor, who shall enter the amount thereof on the County Assessment Book opposite the description of the particular property and the amount shall be collected together with all other taxes thereon against the property. The Director of Finance shall annually deliver said notice of lien to the County Auditor before the date fixed by law for the delivery of the Assessment Book to the County Board of Equalization. The lien shall be collected in accordance with the procedure prescribed in Section 5894 of the California Streets and Highways Code.

The foregoing resolution was introduced at a regular meeting of the Council of the City of Modesto held on the 10th day of October, 1972, by Councilman Smith, who moved its adoption, which motion being duly seconded by Councilman Dunlap, was upon roll call carried and the resolution adopted by the following vote:

AYES: Councilmen: Dixon, Dunlap, Elliott, Newton, Smith,  
Mayor Davies

NOES: Councilmen: None

ABSENT: Councilmen: Simon

ATTEST:

  
W. T. CHYNOWETH, City Clerk

(Installment)

MODESTO CITY COUNCIL  
RESOLUTION NO. 72- 1071

A RESOLUTION CONTINUING THE PETTY CASH ACCOUNT IN THE PARKING FUND ACCOUNT FOR PURPOSES OF MAKING CHANGE ON OFF-STREET PARKING LOTS WHICH ARE ATTENDANT OPERATED AND SUPERSEDING RESOLUTION NO. 72-19.

WHEREAS, Resolution No. 72-19 established a Petty Cash Account in the Parking Fund Account in the amount of Eighty and no/100ths (\$80.00) Dollars for the purpose of making change on four (4) off-street parking lots which are attendant operated and to provide money to be kept in the office of the Parking and Traffic Department in order to make full rolls out of the loose coins when the revenue from the validated lots is counted each morning, and

WHEREAS, one of the four (4) attendant operated off-street parking lots in the City of Modesto has been closed, and

WHEREAS, because of said reduction in the number of attendant operated off-street parking lots it is necessary to decrease the amount of money to be maintained in the Petty Cash Account in the Parking Fund Account,

NOW, THEREFORE, BE IT RESOLVED by the Council of the City of Modesto that the Petty Cash Account in the Parking Fund Account be continued and that the amount to be maintained therein be decreased to the sum of Seventy and no/100ths (\$70.00) Dollars, for the purpose of providing money to make change on the three (3) attendant operated off-street parking lots and providing money to be kept in the office of the Parking and Traffic Department to make full rolls out of the loose coins when the revenue from the validated lots is counted.

BE IT FURTHER RESOLVED that the Director of Finance is hereby authorized to take the necessary steps to implement the provisions of this resolution.

BE IT FURTHER RESOLVED that this resolution supersedes Resolution No. 72-19 adopted by the Council on January 10, 1972.

The foregoing resolution was introduced at a regular meeting of the Council of the City of Modesto held on the 10th day of October, 1972, by Councilman Simon, who moved its adoption, which motion being duly seconded by Councilman Smith was upon roll call

carried and the resolution adopted by the following vote:

AYES: Councilmen: Dixon, Dunlap, Elliott, Newton, Simon,  
Smith, Mayor Davies

NOES: Councilmen: None

ABSENT: Councilmen: None

ATTEST: *W. T. Chynoweth*  
W. T. CHYNOWETH, City Clerk

(SEAL)

APPROVED AS TO FORM:

By *Elwyn L. Johnson*  
ELWYN L. JOHNSON, City Attorney

MODESTO CITY COUNCIL  
RESOLUTION NO. 72- 1072

A RESOLUTION AMENDING THE BUDGET FOR THE CITY OF MODESTO FOR THE FISCAL YEAR ENDING JUNE 30, 1973, TO ESTIMATE ADDITIONAL REVENUE FOR THE HEAD REST PROGRAM AND TO APPROPRIATE SAID ADDITIONAL REVENUE.

WHEREAS, the City of Modesto has entered into an agreement with the California Council on Criminal Justice whereby it will receive a grant for the Head Rest Program, and

WHEREAS, the City of Modesto has entered into agreements with Head Rest, Inc. and the Stanislaus County Drug Abuse Coordinating Council whereby they will deposit with the City of Modesto funds to be used by the City as matching funds for the California Council on Criminal Justice grant funds, and

WHEREAS, the California Council on Criminal Justice requires that special accounting procedures be followed for said grant, and

WHEREAS, in order to provide such special accounting procedures, it is deemed advisable to amend the budget for the City of Modesto for the fiscal year ending June 30, 1973, to include the grant funds from the California Council on Criminal Justice approved to begin October 1, 1972, and the funds to be received from Head Rest, Inc. and the Stanislaus Drug Abuse Coordinating Council,

NOW, THEREFORE, BE IT RESOLVED by the Council of the City of Modesto that the City of Modesto Final Budget for the fiscal year 1972-73, be amended to provide a means of accounting for revenues and expenditures of the Head Rest grant funds and matching funds to be received from Head Rest, Inc. and the Stanislaus County Drug Abuse Coordinating Council.

BE IT FURTHER RESOLVED that the California Council on Criminal Justice grant funds and the Head Rest, Inc. and Stanislaus County Drug Abuse Coordinating Council matching funds available to the City of Modesto for the period October 1, 1972, through June 30, 1973, are estimated as follows:

C. C. C. J. Grant Funds	\$ 44,500.00
Head Rest, Inc. and Drug Abuse Council Funds	\$ 12,771.00

BE IT FURTHER RESOLVED that the City of Modesto Final Budget for the fiscal year 1972-73 be amended to appropriate the estimated available funds as follows:

C. C. C. J. Grant Funds

Account No.	110-11-222	Salaries and wages, regular	\$ 33,246.00
	204-11-222	Communications	997.00
	208-11-222	Business Expense	108.00
	210-11-222	Utilities	750.00
	215-11-222	Rent of Real Property	4,500.00
	222-11-222	M & R, Automotive Equipment	162.00
	301-11-222	Office Supplies	563.00
	315-11-222	Educational Supplies	750.00
	411-11-222	Compensation Insurance	25.00
	415-11-222	Liability Insurance	506.00
	422-11-222	State Unemployment Insurance	1,164.00
	424-11-222	F. I. C. A.	1,729.00
		Total	\$ 44,500.00

Head Rest, Inc. and Drug Abuse Council Funds

Account No.	110-22-222	Salaries and Wages, Regular	\$ 11,082.00
	235-22-222	Services, Prof. & Other	225.00
	422-22-222	State Unemployment Insurance	388.00
	424-22-222	F. I. C. A.	576.00
	429-22-222	Other Special Charges	500.00
		Total	\$ 12,771.00

BE IT FURTHER RESOLVED that the Director of Finance is hereby authorized to take the necessary steps to implement the provisions of this resolution.

The foregoing resolution was introduced at a regular meeting of the Council of the City of Modesto held on the 10th day of October, 1972, by Councilman Simon, who moved its adoption, which motion being duly seconded by Councilman Smith, was upon roll call carried and the resolution adopted by the following vote:

AYES: Councilmen: Dixon, Dunlap, Elliott, Newton, Simon, Smith, Mayor Davies

NOES: Councilmen:

ABSENT: Councilmen:

ATTEST: W. T. Chynoweth  
W. T. CHYNOWETH, City Clerk

(SEAL)

APPROVED AS TO FORM:

By Elwyn L. Johnson  
ELWYN L. JOHNSON, City Attorney

MODESTO CITY COUNCIL  
RESOLUTION NO. 72-1073

A RESOLUTION INSTRUCTING THE SUPERINTENDENT OF STREETS TO GIVE NOTICE RE-QUIRING CONSTRUCTION OF IMPROVEMENTS ALONG CERTAIN STREETS IN THE CITY OF MODESTO

WHEREAS, Chapter 27 of Part 3 of Division 7 of the Streets and High-ways Code of the State of California establishes a procedure pursuant to which the construction of certain improvements may be required.

NOW, THEREFORE, BE IT RESOLVED by the Council of the City of Modesto as follows:

SECTION 1. The Council of the City of Modesto upon its own motion hereby orders the installation of the improvements described in the notices which are attached hereto and incorporated by reference herein.

SECTION 2. The Superintendent of Streets is hereby directed to de-liver, mail and post said notices in the manner specified in Sections 5876 through 5879 of the Streets and Highways Code.

SECTION 3. The 24th day of October, 1972, at 7:50 o'clock P.M. in the Council Chambers, located in the City Hall, 801 Eleventh Street, Modesto, California is set as the time and place where the Council will hear and pass upon objections or protests, if any, which may be raised by any property owner or other interested per-son relating to the proposed work.

SECTION 4. The Superintendent of Streets is hereby authorized to implement the provisions of this resolution in accordance with the pro-cedure contained in Chapter 27, Part 3, Division 7 of the Streets and High-ways Code of the State of California.

The foregoing resolution was introduced at a regular meeting of the Council of the City of Modesto held on the 10th day of October, 1972, by Councilman Simon, who moved its adoption, which motion being duly seconded by Councilman Smith, was upon roll call carried and the resolution adopted by the following vote:

AYES: Councilmen: Dixon, Dunlap, Elliott, Newton, Simon,  
Smith, Mayor Davies  
NOES: Councilmen: None  
ABSENT: Councilmen: None

ATTEST: W. T. Chynoweth  
W. T. CHYNOWETH, City Clerk

- (a) Sidewalk at 1311 Princeton Avenue, Lot 16 of Block 914.  
(Virginia Keleher)
- (b) Sidewalk at 1317 Princeton Ave., Lot 15 of Block 914.  
(Howard J. Farnstrom)
- (c) Sidewalk at 1321 Princeton Ave., Lot 14 of Block 914.  
(Helen D. Fullerton)
- (d) Sidewalk at 1325 Princeton Ave., Lot 13 of Block 914.  
(Harvey A. Suprenand)
- (e) Sidewalk at 1329 Princeton Ave., Lot 12 of Block 914.  
(Ralph L. Ryan)
- (f) Sidewalk at 1333 Princeton Ave., Lot 11 of Block 914.  
(Nancy B. McMahon)
- (g) Sidewalk on Princeton Ave. at 830 Del Rey Ave., Lot 10  
of Block 914. (John R. Clark)
- (h) Sidewalk on Princeton Ave. at 829 Del Rey Ave., Lot 9 of  
Block 913. (Robert M. White)
- (i) Sidewalk at 1405 Princeton Ave., Lot 8 of Block 913.  
(Haig Ignatius)
- (j) Sidewalk at 1411 Princeton Ave., Lot 7 of Block 913.  
(Delphina A. Williams)
- (k) Sidewalk at 1415 Princeton Ave., Lot 6 of Block 913.  
(Homer W. Huxtable)
- (l) Sidewalk at 1421 Princeton Ave., Lot 5 of Block 913.  
(Norman D. Powers)
- (m) Sidewalk at 1425 Princeton Ave., Lot 4 of Block 913.  
(Robert E. Patch)
- (n) Sidewalk at 1429 Princeton Ave., Lot 3 of Block 913.  
(Virginia C. Gragno)
- (o) Sidewalk at 1433 Princeton Ave., Lot 2 of Block 913.  
(Denny M. Curtiss)
- (p) Sidewalk at 1426 Princeton Ave., Lot 15 of Block 912.  
(Arthur H. Van De Pol)
- (q) Sidewalk at 1422 Princeton Ave., Lot 14 of Block 912.  
(Edna L. Reid)
- (r) Sidewalk at 1418 Princeton Ave., Lot 13 of Block 912.  
(Harold G. Rimmel)
- (s) Sidewalk at 1412 Princeton Ave., Lot 12 of Block 912.  
(Vincent B. Jerome)
- (t) Sidewalk at 1408 Princeton Ave., Lot 11 of Block 912.  
(Kenneth D. Rairden)
- (u) Sidewalk on Princeton Ave. at 1402 Princeton Ave., Lot 10  
of Block 912. (Lincoln E. Isaac)
- (v) Sidewalk on Princeton Avenue at 1334 Princeton Ave., Lot  
8 of Block 937. (Martin L. Fletcher)
- (w) Sidewalk at 1330 Princeton Ave., Lot 7 of Block 937.  
(Steven T. Burris)
- (x) Sidewalk at 1326 Princeton Ave., Lot 6 of Block 937.  
(Gladys Gesellchen)
- (y) Sidewalk at 1322 Princeton Ave., Lot 5 of Block 937.  
(Donald H. Mekeel)
- (z) Sidewalk at 1318 Princeton Ave., Lot 4 of Block 937.  
(Kenneth N. Nelson)
- (aa) Sidewalk at 1312 Princeton Ave., Lot 3 of Block 937.  
(Kenneth E. Adams)

NOTICE IS HEREBY GIVEN:

TO: NAME Virginia Keleher

ADDRESS 1311 Princeton Av, Modesto, Calif. 95350

OWNER OF RECORD OF PROPERTY DESCRIBED AS FOLLOWS:

All that real property in the City of Modesto, County of Stanislaus, State of California, described as follows:

Lot 16 of Block 914 of Campus Tract No. 5 as per map filed March 20, 1953 in Volume 17 of Maps, Page 52, Stanislaus County Records.

(Stanislaus County Assessor's Parcel No. 002-03 115-0854-001)


The Superintendent of Streets of the City of Modesto has been instructed by the City Council of the City of Modesto to notify you to construct or cause to be constructed certain improvements, a description of said improvements, the manner of their construction, and the materials to be used, to be as specified below:

Four foot wide sidewalk along the street frontage abutting Princeton Avenue on the South side of Block 914 in the City of Modesto, all of said construction to be in accordance with City of Modesto standards.

The City Council will hear and pass upon objections or protests, if any, which may be raised by any property owner or other interested persons at 7:50p.m. on the 24th day of October, 1972, in the City Council Chambers, located in the City Hall at 801 Eleventh Street, Modesto, California.

If construction is not commenced within sixty (60) days, or if construction is not diligently and without interruption prosecuted to completion, the Superintendent of Streets shall cause the construction to be done and the cost of the same shall be a lien on the property.

Dated this 10th day of October, 1972.

  
\_\_\_\_\_  
ROSS CAMPBELL  
Superintendent of Streets  
City of Modesto

NOTICE IS HEREBY GIVEN:

TO: NAME Howard J. & Helen M. Farnstrom

ADDRESS 1317 Princeton Av, Modesto, Calif. 95350

OWNER OF RECORD OF PROPERTY DESCRIBED AS FOLLOWS:

All that real property in the City of Modesto, County of Stanislaus, State of California, described as follows:

Lot 15 of Block 914 of Campus Tract No. 5 as per map filed March 20, 1953 in Volume 17 of Maps, Page 52, Stanislaus County Records.

(Stanislaus County Assessor's Parcel No. 002-03 115-0855-001)


The Superintendent of Streets of the City of Modesto has been instructed by the City Council of the City of Modesto to notify you to construct or cause to be constructed certain improvements, a description of said improvements, the manner of their construction, and the materials to be used, to be as specified below:

Four foot wide sidewalk along the street frontage abutting Princeton Avenue on the South side of Block 914 in the City of Modesto, all of said construction to be in accordance with City of Modesto standards.

The City Council will hear and pass upon objections or protests, if any, which may be raised by any property owner or other interested persons at 7:50p.m. on the 24th day of October, 1972, in the City Council Chambers, located in the City Hall at 801 Eleventh Street, Modesto, California.

If construction is not commenced within sixty (60) days, or if construction is not diligently and without interruption prosecuted to completion, the Superintendent of Streets shall cause the construction to be done and the cost of the same shall be a lien on the property.

Dated this 10th day of October, 1972.

  
\_\_\_\_\_  
ROSS CAMPBELL  
Superintendent of Streets  
City of Modesto

NOTICE IS HEREBY GIVEN:

TO: NAME Helen D. Fullerton

ADDRESS 1321 Princeton Av, Modesto, Calif. 95350

OWNER OF RECORD OF PROPERTY DESCRIBED AS FOLLOWS:

All that real property in the City of Modesto, County of Stanislaus, State of California, described as follows:

Lot 14 of Block 914 of Campus Tract No. 5 as per map filed March 20, 1953 in Volume 17 of Maps, Page 52, Stanislaus County Records.

(Stanislaus County Assessor's Parcel No. 002-03 115-0856-001)


The Superintendent of Streets of the City of Modesto has been instructed by the City Council of the City of Modesto to notify you to construct or cause to be constructed certain improvements, a description of said improvements, the manner of their construction, and the materials to be used, to be as specified below:

Four foot wide sidewalk along the street frontage abutting Princeton Avenue on the South side of Block 914 in the City of Modesto, all of said construction to be in accordance with City of Modesto standards.

The City Council will hear and pass upon objections or protests, if any, which may be raised by any property owner or other interested persons at 7:50p.m. on the 24th day of October, 1972, in the City Council Chambers, located in the City Hall at 801 Eleventh Street, Modesto, California.

If construction is not commenced within sixty (60) days, or if construction is not diligently and without interruption prosecuted to completion, the Superintendent of Streets shall cause the construction to be done and the cost of the same shall be a lien on the property.

Dated this 10th day of October, 1972.

  
\_\_\_\_\_  
ROSS CAMPBELL  
Superintendent of Streets  
City of Modesto

NOTICE IS HEREBY GIVEN:

TO: NAME Harvey A. & Hazel Suprenand

ADDRESS 1325 Princeton Av, Modesto, Calif. 95350

OWNER OF RECORD OF PROPERTY DESCRIBED AS FOLLOWS:

All that real property in the City of Modesto, County of Stanislaus, State of California, described as follows:

Lot 13 of Block 914 of Campus Tract No. 5 as per map filed March 20, 1953 in Volume 17 of Maps, Page 52, Stanislaus County Records.

(Stanislaus County Assessor's Parcel No. 002-03 115-0857-001)


The Superintendent of Streets of the City of Modesto has been instructed by the City Council of the City of Modesto to notify you to construct or cause to be constructed certain improvements, a description of said improvements, the manner of their construction, and the materials to be used, to be as specified below:

Four foot wide sidewalk along the street frontage abutting Princeton Avenue on the South side of Block 914 in the City of Modesto, all of said construction to be in accordance with City of Modesto standards.

The City Council will hear and pass upon objections or protests, if any, which may be raised by any property owner or other interested persons at 7:50p.m. on the 24th day of October, 1972, in the City Council Chambers, located in the City Hall at 801 Eleventh Street, Modesto, California.

If construction is not commenced within sixty (60) days, or if construction is not diligently and without interruption prosecuted to completion, the Superintendent of Streets shall cause the construction to be done and the cost of the same shall be a lien on the property.

Dated this 10th day of October, 1972 .

  
\_\_\_\_\_  
ROSS CAMPBELL  
Superintendent of Streets  
City of Modesto

NOTICE IS HEREBY GIVEN:

TO: NAME Ralph L. & Betty Ryan

ADDRESS 1329 Princeton Av, Modesto, Calif. 95350

OWNER OF RECORD OF PROPERTY DESCRIBED AS FOLLOWS:

All that real property in the City of Modesto, County of Stanislaus, State of California, described as follows:

Lot 12 of Block 914 of Campus Tract No. 5 as per map filed March 20, 1953 in Volume 17 of Maps, Page 52, Stanislaus County Records.

(Stanislaus County Assessor's Parcel No. 002-03 115-0858-001)

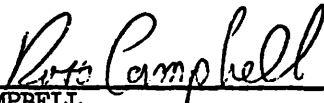
The Superintendent of Streets of the City of Modesto has been instructed by the City Council of the City of Modesto to notify you to construct or cause to be constructed certain improvements, a description of said improvements, the manner of their construction, and the materials to be used, to be as specified below:

Four foot wide sidewalk along the street frontage abutting Princeton Avenue on the South side of Block 914 in the City of Modesto, all of said construction to be in accordance with City of Modesto standards.

The City Council will hear and pass upon objections or protests, if any, which may be raised by any property owner or other interested persons at 7:50p.m. on the 24th day of October, 1972, in the City Council Chambers, located in the City Hall at 801 Eleventh Street, Modesto, California.

If construction is not commenced within sixty (60) days, or if construction is not diligently and without interruption prosecuted to completion, the Superintendent of Streets shall cause the construction to be done and the cost of the same shall be a lien on the property.

Dated this 10th day of October, 1972.

  
\_\_\_\_\_  
ROSS CAMPBELL  
Superintendent of Streets  
City of Modesto

NOTICE IS HEREBY GIVEN:

TO: NAME Nancy B. McMahon

ADDRESS 1333 Princeton Av, Modesto, Calif. 95350

OWNER OF RECORD OF PROPERTY DESCRIBED AS FOLLOWS:

All that real property in the City of Modesto, County of Stanislaus, State of California, described as follows:

Lot 11 of Block 914 of Campus Tract No. 5 as per map filed March 20, 1953 in Volume 17 of Maps, Page 52, Stanislaus County Records.

(Stanislaus County Assessor's Parcel No. 002-03 115-0859-001)


The Superintendent of Streets of the City of Modesto has been instructed by the City Council of the City of Modesto to notify you to construct or cause to be constructed certain improvements, a description of said improvements, the manner of their construction, and the materials to be used, to be as specified below:

Four foot wide sidewalk along the street frontage abutting Princeton Avenue on the South side of Block 914 in the City of Modesto, all of said construction to be in accordance with City of Modesto standards.

The City Council will hear and pass upon objections or protests, if any, which may be raised by any property owner or other interested persons at 7:50p.m. on the 24th day of October, 1972, in the City Council Chambers, located in the City Hall at 801 Eleventh Street, Modesto, California.

If construction is not commenced within sixty (60) days, or if construction is not diligently and without interruption prosecuted to completion, the Superintendent of Streets shall cause the construction to be done and the cost of the same shall be a lien on the property.

Dated this 10th day of October, 1972.

  
\_\_\_\_\_  
ROSS CAMPBELL  
Superintendent of Streets  
City of Modesto

N O T I C E

NOTICE IS HEREBY GIVEN:

TO: NAME John R. & Mary L. Clark

ADDRESS 830 Del Rey Avenue, Modesto, Calif. 95350

OWNER OF RECORD OF PROPERTY DESCRIBED AS FOLLOWS:

All that real property in the City of Modesto, County of Stanislaus, State of California, described as follows:

Lot 10 of Block 914 of Campus Tract No. 5 as per map filed March 20, 1953 in Volume 17 of Maps, Page 52, Stanislaus County Records.

(Stanislaus County Assessor's Parcel No. 002-03 115-0860-001)

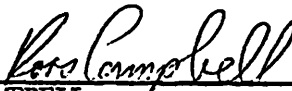
The Superintendent of Streets of the City of Modesto has been instructed by the City Council of the City of Modesto to notify you to construct or cause to be constructed certain improvements, a description of said improvements, the manner of their construction, and the materials to be used, to be as specified below:

Four foot wide sidewalk along the street frontage abutting Princeton Avenue on the South side of Block 914 in the City of Modesto, all of said construction to be in accordance with City of Modesto standards.

The City Council will hear and pass upon objections or protests, if any, which may be raised by any property owner or other interested persons at 7:50p.m. on the 24th day of October, 1972, in the City Council Chambers, located in the City Hall at 801 Eleventh Street, Modesto, California.

If construction is not commenced within sixty (60) days, or if construction is not diligently and without interruption prosecuted to completion, the Superintendent of Streets shall cause the construction to be done and the cost of the same shall be a lien on the property.

Dated this 10th day of October, 1972.

  
\_\_\_\_\_  
ROSS CAMPBELL  
Superintendent of Streets  
City of Modesto

NOTICE IS HEREBY GIVEN:

TO: NAME Robert M. White

ADDRESS 829 Del Rey Avenue, Modesto, Calif. 95350

OWNER OF RECORD OF PROPERTY DESCRIBED AS FOLLOWS:

All that real property in the City of Modesto, County of Stanislaus, State of California, described as follows:

Lot 9 of Block 913 of Campus Tract No. 5 as per map filed March 20, 1953 in Volume 17 of Maps, Page 52, Stanislaus County Records.

(Stanislaus County Assessor's Parcel No. 002-03 115-0861-001)


The Superintendent of Streets of the City of Modesto has been instructed by the City Council of the City of Modesto to notify you to construct or cause to be constructed certain improvements, a description of said improvements, the manner of their construction, and the materials to be used, to be as specified below:

Four foot wide sidewalk along the street frontage abutting Princeton Avenue on the South side of Block 913 in the City of Modesto, all of said construction to be in accordance with City of Modesto standards.

The City Council will hear and pass upon objections or protests, if any, which may be raised by any property owner or other interested persons at 7:50p.m. on the 24th day of October, 1972, in the City Council Chambers, located in the City Hall at 801 Eleventh Street, Modesto, California.

If construction is not commenced within sixty (60) days, or if construction is not diligently and without interruption prosecuted to completion, the Superintendent of Streets shall cause the construction to be done and the cost of the same shall be a lien on the property.

Dated this 10th day of October, 1972.

  
\_\_\_\_\_  
ROSS CAMPBELL  
Superintendent of Streets  
City of Modesto

NOTICE IS HEREBY GIVEN:

TO: NAME Haig Ignatius

ADDRESS 1405 Princeton Avenue, Modesto, Calif. 95350

OWNER OF RECORD OF PROPERTY DESCRIBED AS FOLLOWS:

All that real property in the City of Modesto, County of Stanislaus, State of California, described as follows:

Lot 8 of Block 913 of Campus Tract No. 5 as per map filed March 20, 1953 in Volume 17 of Maps, Page 52, Stanislaus County Records.

(Stanislaus County Assessor s Parcel No. 002-03 115-0862-001)

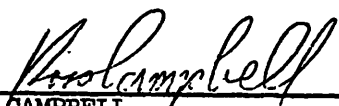
The Superintendent of Streets of the City of Modesto has been instructed by the City Council of the City of Modesto to notify you to construct or cause to be constructed certain improvements, a description of said improvements, the manner of their construction, and the materials to be used, to be as specified below:

Four foot wide sidewalk along the street frontage abutting Princeton Avenue on the South side of Block 913 in the City of Modesto, all of said construction to be in accordance with City of Modesto standards.

The City Council will hear and pass upon objections or protests, if any, which may be raised by any property owner or other interested persons at 7:50p.m. on the 24th day of October, 1972, in the City Council Chambers, located in the City Hall at 801 Eleventh Street, Modesto, California.

If construction is not commenced within sixty (60) days, or if construction is not diligently and without interruption prosecuted to completion, the Superintendent of Streets shall cause the construction to be done and the cost of the same shall be a lien on the property.

Dated this 10th day of October, 1972.

  
\_\_\_\_\_  
ROSS CAMPBELL  
Superintendent of Streets  
City of Modesto

NOTICE IS HEREBY GIVEN:

TO: NAME Delphina A. Williams

ADDRESS 1411 Princeton Av, Modesto, Calif. 95350

OWNER OF RECORD OF PROPERTY DESCRIBED AS FOLLOWS:

All that real property in the City of Modesto, County of Stanislaus, State of California, described as follows:

Lot 7 of Block 913 of Campus Tract No. 5 as per map filed March 20, 1953 in Volume 17 of Maps, Page 52, Stanislaus County Records.

(Stanislaus County Assessor's Parcel No. 002-03 115-0863-001)


The Superintendent of Streets of the City of Modesto has been instructed by the City Council of the City of Modesto to notify you to construct or cause to be constructed certain improvements, a description of said improvements, the manner of their construction, and the materials to be used, to be as specified below:

Four foot wide sidewalk along the street frontage abutting Princeton Avenue on the South side of Block 913 in the City of Modesto, all of said construction to be in accordance with City of Modesto standards.

The City Council will hear and pass upon objections or protests, if any, which may be raised by any property owner or other interested persons at 7:50p.m. on the 24th day of October, 1972, in the City Council Chambers, located in the City Hall at 801 Eleventh Street, Modesto, California.

If construction is not commenced within sixty (60) days, or if construction is not diligently and without interruption prosecuted to completion, the Superintendent of Streets shall cause the construction to be done and the cost of the same shall be a lien on the property.

Dated this 10th day of October, 1972.

  
\_\_\_\_\_  
ROSS CAMPBELL  
Superintendent of Streets  
City of Modesto

NOTICE IS HEREBY GIVEN:

TO: NAME Homer W. & Elizebeth Huxtable

ADDRESS P. O. Box 278, Modesto, Calif. 95353

OWNER OF RECORD OF PROPERTY DESCRIBED AS FOLLOWS:

All that real property in the City of Modesto, County of Stanislaus, State of California, described as follows:

Lot 6 of Block 913 of Campus Tract No. 5 as per map filed March 20, 1953 in Volume 17 of Maps, Page 52, Stanislaus County Records.

(Stanislaus County Assessor's Parcel No. 002-03 115-0864-001)


The Superintendent of Streets of the City of Modesto has been instructed by the City Council of the City of Modesto to notify you to construct or cause to be constructed certain improvements, a description of said improvements, the manner of their construction, and the materials to be used, to be as specified below:

Four foot wide sidewalk along the street frontage abutting Princeton Avenue on the South side of Block 913 in the City of Modesto, all of said construction to be in accordance with City of Modesto standards.

The City Council will hear and pass upon objections or protests, if any, which may be raised by any property owner or other interested persons at 7:50p.m. on the 24th day of October, 1972, in the City Council Chambers, located in the City Hall at 801 Eleventh Street, Modesto, California.

If construction is not commenced within sixty (60) days, or if construction is not diligently and without interruption prosecuted to completion, the Superintendent of Streets shall cause the construction to be done and the cost of the same shall be a lien on the property.

Dated this 10th day of October, 1972 .

  
\_\_\_\_\_  
ROSS CAMPBELL  
Superintendent of Streets  
City of Modesto

NOTICE

NOTICE IS HEREBY GIVEN:

TO: NAME Norman D. & Mari J. Powers

ADDRESS 1421 Princeton Av, Modesto, Calif. 95350

OWNER OF RECORD OF PROPERTY DESCRIBED AS FOLLOWS:

All that real property in the City of Modesto, County of Stanislaus, State of California, described as follows:

Lot 5 of Block 913 of Campus Tract No. 5 as per map filed March 20, 1953 in Volume 17 of Maps, Page 52, Stanislaus County Records.

(Stanislaus County Assessor's Parcel No. 002-03 115-0865-001)


The Superintendent of Streets of the City of Modesto has been instructed by the City Council of the City of Modesto to notify you to construct or cause to be constructed certain improvements, a description of said improvements, the manner of their construction, and the materials to be used, to be as specified below:

Four foot wide sidewalk along the street frontage abutting Princeton Avenue on the South side of Block 913 in the City of Modesto, all of said construction to be in accordance with City of Modesto standards.

The City Council will hear and pass upon objections or protests, if any, which may be raised by any property owner or other interested persons at 7:50p.m. on the 24th day of October, 1972, in the City Council Chambers, located in the City Hall at 801 Eleventh Street, Modesto, California.

If construction is not commenced within sixty (60) days, or if construction is not diligently and without interruption prosecuted to completion, the Superintendent of Streets shall cause the construction to be done and the cost of the same shall be a lien on the property.

Dated this 10th day of October, 1972.

  
\_\_\_\_\_  
ROSS CAMPBELL  
Superintendent of Streets  
City of Modesto

NOTICE IS HEREBY GIVEN:

TO: NAME Robert E. & Ruby E. Patch

ADDRESS 1425 Princeton Av, Modesto, Calif. 95350

OWNER OF RECORD OF PROPERTY DESCRIBED AS FOLLOWS:

All that real property in the City of Modesto, County of Stanislaus, State of California, described as follows:

Lot 4 of Block 913 of Campus Tract No. 5 as per map filed March 20, 1953 in Volume 17 of Maps, Page 52, Stanislaus County Records.

(Stanislaus County Assessor's Parcel No. 002-03 115-0866-001)


The Superintendent of Streets of the City of Modesto has been instructed by the City Council of the City of Modesto to notify you to construct or cause to be constructed certain improvements, a description of said improvements, the manner of their construction, and the materials to be used, to be as specified below:

Four foot wide sidewalk along the street frontage abutting Princeton Avenue on the South side of Block 913 in the City of Modesto, all of said construction to be in accordance with City of Modesto standards.

The City Council will hear and pass upon objections or protests, if any, which may be raised by any property owner or other interested persons at 7:50p.m. on the 24th day of October, 1972, in the City Council Chambers, located in the City Hall at 801 Eleventh Street, Modesto, California.

If construction is not commenced within sixty (60) days, or if construction is not diligently and without interruption prosecuted to completion, the Superintendent of Streets shall cause the construction to be done and the cost of the same shall be a lien on the property.

Dated this 10th day of October, 1972.

  
\_\_\_\_\_  
ROSS CAMPBELL  
Superintendent of Streets  
City of Modesto

NOTICE IS HEREBY GIVEN:  
TO: NAME Virginia C. Bragno

ADDRESS 1429 Princeton Av, Modesto, Calif. 95350

OWNER OF RECORD OF PROPERTY DESCRIBED AS FOLLOWS:

All that real property in the City of Modesto, County of Stanislaus, State of California, described as follows:

Lot 3 of Block 913 of Campus Tract No. 5 as per map filed March 20, 1953 in Volume 17 of Maps, Page 52, Stanislaus County Records.

(Stanislaus County Assessor s Parcel No. 002-03 115-0867-001)

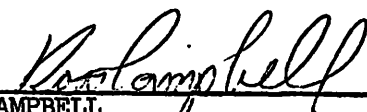
The Superintendent of Streets of the City of Modesto has been instructed by the City Council of the City of Modesto to notify you to construct or cause to be constructed certain improvements, a description of said improvements, the manner of their construction, and the materials to be used, to be as specified below:

Four foot wide sidewalk along the street frontage abutting Princeton Avenue on the South side of Block 913 in the City of Modesto, all of said construction to be in accordance with City of Modesto standards.

The City Council will hear and pass upon objections or protests, if any, which may be raised by any property owner or other interested persons at 7:50p.m. on the 24th day of October, 1972, in the City Council Chambers, located in the City Hall at 801 Eleventh Street, Modesto, California.

If construction is not commenced within sixty (60) days, or if construction is not diligently and without interruption prosecuted to completion, the Superintendent of Streets shall cause the construction to be done and the cost of the same shall be a lien on the property.

Dated this 10th day of October, 1972.

  
\_\_\_\_\_  
ROSS CAMPBELL  
Superintendent of Streets  
City of Modesto

NOTICE IS HEREBY GIVEN:  
TO: NAME Denny M. Curtiss

ADDRESS 1433 Princeton Av, Modesto, Calif. 95350

OWNER OF RECORD OF PROPERTY DESCRIBED AS FOLLOWS:

All that real property in the City of Modesto, County of Stanislaus, State of California, described as follows:

Lot 2 of Block 913 of Campus Tract No. 5 as per map filed March 20, 1953 in Volume 17 of Maps, Page 52, Stanislaus County Records.

(Stanislaus County Assessor's Parcel No. 002-03 115-0868-001)


The Superintendent of Streets of the City of Modesto has been instructed by the City Council of the City of Modesto to notify you to construct or cause to be constructed certain improvements, a description of said improvements, the manner of their construction, and the materials to be used, to be as specified below:

Four foot wide sidewalk along the street frontage abutting Princeton Avenue on the South side of Block 913 in the City of Modesto, all of said construction to be in accordance with City of Modesto standards.

The City Council will hear and pass upon objections or protests, if any, which may be raised by any property owner or other interested persons at 7:50p.m. on the 24th day of October, 1972, in the City Council Chambers, located in the City Hall at 801 Eleventh Street, Modesto, California.

If construction is not commenced within sixty (60) days, or if construction is not diligently and without interruption prosecuted to completion, the Superintendent of Streets shall cause the construction to be done and the cost of the same shall be a lien on the property.

Dated this 10th day of October, 1972.

  
\_\_\_\_\_  
ROSS CAMPBELL  
Superintendent of Streets  
City of Modesto

NOTICE IS HEREBY GIVEN:

TO:

NAME Arthur H. & Jane Van De Pol

ADDRESS 1426 Princeton Av, Modesto, Calif. 95350

OWNER OF RECORD OF PROPERTY DESCRIBED AS FOLLOWS:

All that real property in the City of Modesto, County of Stanislaus, State of California, described as follows:

Lot 15 of Block 912 of Campus Tract No. 5 as per map filed March 20, 1953 in Volume 17 of Maps, Page 52, Stanislaus County Records.

(Stanislaus County Assessor's Parcel No. 002-03 115-3030-001)


The Superintendent of Streets of the City of Modesto has been instructed by the City Council of the City of Modesto to notify you to construct or cause to be constructed certain improvements, a description of said improvements, the manner of their construction, and the materials to be used, to be as specified below:

Four foot wide sidewalk along the street frontage abutting Princeton Avenue on the North side of Block 912 in the City of Modesto, all of said construction to be in accordance with City of Modesto standards.

The City Council will hear and pass upon objections or protests, if any, which may be raised by any property owner or other interested persons at 7:50p.m. on the 24th day of October, 1972, in the City Council Chambers, located in the City Hall at 801 Eleventh Street, Modesto, California.

If construction is not commenced within sixty (60) days, or if construction is not diligently and without interruption prosecuted to completion, the Superintendent of Streets shall cause the construction to be done and the cost of the same shall be a lien on the property.

Dated this 10th day of October, 1972.

  
\_\_\_\_\_  
ROSS CAMPBELL  
Superintendent of Streets  
City of Modesto

NOTICE IS HEREBY GIVEN:

TO: NAME Edna L. Reid

ADDRESS 1422 Princeton Av, Modesto, Calif. 95350

OWNER OF RECORD OF PROPERTY DESCRIBED AS FOLLOWS:

All that real property in the City of Modesto, County of Stanislaus, State of California, described as follows:

Lot 14 of Block 912 of Campus Tract No. 5 as per map filed March 20, 1953 in Volume 17 of Maps, Page 52, Stanislaus County Records.

(Stanislaus County Assessor's Parcel No. 002-03 115-3029-001)

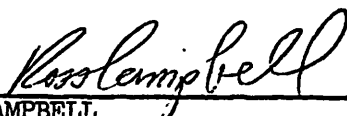
The Superintendent of Streets of the City of Modesto has been instructed by the City Council of the City of Modesto to notify you to construct or cause to be constructed certain improvements, a description of said improvements, the manner of their construction, and the materials to be used, to be as specified below:

Four foot wide sidewalk along the street frontage abutting Princeton Avenue on the North side of Block 912 in the City of Modesto, all of said construction to be in accordance with City of Modesto Standards.

The City Council will hear and pass upon objections or protests, if any, which may be raised by any property owner or other interested persons at 7:50 p.m. on the 24th day of October, 1972, in the City Council Chambers, located in the City Hall at 801 Eleventh Street, Modesto, California.

If construction is not commenced within sixty (60) days, or if construction is not diligently and without interruption prosecuted to completion, the Superintendent of Streets shall cause the construction to be done and the cost of the same shall be a lien on the property.

Dated this 10th day of October, 1972.

  
\_\_\_\_\_  
ROSS CAMPBELL  
Superintendent of Streets  
City of Modesto

NOTICE IS HEREBY GIVEN:

TO: NAME Harold G. Rimmel

ADDRESS 1418 Princeton Avenue, Modesto, Calif. 95350

OWNER OF RECORD OF PROPERTY DESCRIBED AS FOLLOWS:

All that real property in the City of Modesto, County of Stanislaus, State of California, described as follows:

Lot 13 of Block 912 of Campus Tract No. 5 as per map filed March 20, 1953 in Volume 17 of Maps, Page 52, Stanislaus County Records.

(Stanislaus County Assessor's Parcel No. 002-03 115-3028-001)


The Superintendent of Streets of the City of Modesto has been instructed by the City Council of the City of Modesto to notify you to construct or cause to be constructed certain improvements, a description of said improvements, the manner of their construction, and the materials to be used, to be as specified below:

Four foot wide sidewalk along the street frontage abutting Princeton Avenue on the North side of Block 912 in the City of Modesto, all of said construction to be in accordance with City of Modesto Standards.

The City Council will hear and pass upon objections or protests, if any, which may be raised by any property owner or other interested persons at 7:50 p.m. on the 24th day of October, 1972, in the City Council Chambers, located in the City Hall at 801 Eleventh Street, Modesto, California.

If construction is not commenced within sixty (60) days, or if construction is not diligently and without interruption prosecuted to completion, the Superintendent of Streets shall cause the construction to be done and the cost of the same shall be a lien on the property.

Dated this 10th day of October, 1972.

  
\_\_\_\_\_  
ROSS CAMPBELL  
Superintendent of Streets  
City of Modesto

NOTICE IS HEREBY GIVEN:

TO: NAME Vincent B. & Mary Jerome

ADDRESS 1412 Princeton Avenue, Modesto, Calif. 95350

OWNER OF RECORD OF PROPERTY DESCRIBED AS FOLLOWS:

All that real property in the City of Modesto, County of Stanislaus, State of California, described as follows:

Lot 12 of Block 912 of Campus Tract No. 5 as per map filed March 20, 1953 in Volume 17 of Maps, Page 52, Stanislaus County Records.

(Stanislaus County Assessor's Parcel No. 002-03 115-3027-001)


The Superintendent of Streets of the City of Modesto has been instructed by the City Council of the City of Modesto to notify you to construct or cause to be constructed certain improvements, a description of said improvements, the manner of their construction, and the materials to be used, to be as specified below:

Four foot wide sidewalk along the street frontage abutting Princeton Avenue on the North side of Block 912 in the City of Modesto, all of said construction to be in accordance with City of Modesto standards.

The City Council will hear and pass upon objections or protests, if any, which may be raised by any property owner or other interested persons at 7:50p.m. on the 24th day of October, 1972, in the City Council Chambers, located in the City Hall at 801 Eleventh Street, Modesto, California.

If construction is not commenced within sixty (60) days, or if construction is not diligently and without interruption prosecuted to completion, the Superintendent of Streets shall cause the construction to be done and the cost of the same shall be a lien on the property.

Dated this 10th day of October, 1972.

  
\_\_\_\_\_  
ROSS CAMPBELL  
Superintendent of Streets  
City of Modesto

NOTICE IS HEREBY GIVEN:

TO: NAME Kenneth D. Rairden

ADDRESS 1408 Princeton Avenue, Modesto, Calif. 95350

OWNER OF RECORD OF PROPERTY DESCRIBED AS FOLLOWS:

All that real property in the City of Modesto, County of Stanislaus, State of California, described as follows:

Lot 11 of Block 912 of Campus Tract No. 5 as per map filed March 20, 1953 in Volume 17 of Maps, Page 52, Stanislaus County Records.

(Stanislaus County Assessor's Parcel No. 002-03 115-3026-001)


The Superintendent of Streets of the City of Modesto has been instructed by the City Council of the City of Modesto to notify you to construct or cause to be constructed certain improvements, a description of said improvements, the manner of their construction, and the materials to be used, to be as specified below:

Four foot wide sidewalk along the street frontage abutting Princeton Avenue on the South side of Block 912 in the City of Modesto, all of said construction to be in accordance with City of Modesto standards.

The City Council will hear and pass upon objections or protests, if any, which may be raised by any property owner or other interested persons at 7:50 p.m. on the 24th day of October, 1972, in the City Council Chambers, located in the City Hall at 801 Eleventh Street, Modesto, California.

If construction is not commenced within sixty (60) days, or if construction is not diligently and without interruption prosecuted to completion, the Superintendent of Streets shall cause the construction to be done and the cost of the same shall be a lien on the property.

Dated this 10th day of October, 1972.

  
\_\_\_\_\_  
ROSS CAMPBELL  
Superintendent of Streets  
City of Modesto

NOTICE IS HEREBY GIVEN:

TO: NAME Lincoln E. & May M. Isaac

ADDRESS 1402 Princeton Avenue, Modesto, Calif. 95350

OWNER OF RECORD OF PROPERTY DESCRIBED AS FOLLOWS:

All that real property in the City of Modesto, County of Stanislaus, State of California, described as follows:

Lot 10 of Block 912 of Campus Tract No. 5 as per map filed March 20, 1953 in Volume 17 of Maps, Page 52, Stanislaus County Records.

(Stanislaus County Assessor's Parcel No. 002-03 115-3025-001)


The Superintendent of Streets of the City of Modesto has been instructed by the City Council of the City of Modesto to notify you to construct or cause to be constructed certain improvements, a description of said improvements, the manner of their construction, and the materials to be used, to be as specified below:

Four foot wide sidewalk along the street frontage abutting Princeton Avenue on the North side of Block 912 in the City of Modesto, all of said construction to be in accordance with City of Modesto standards.

The City Council will hear and pass upon objections or protests, if any, which may be raised by any property owner or other interested persons at 7:50p.m. on the 10th day of October, 1972, in the City Council Chambers, located in the City Hall at 801 Eleventh Street, Modesto, California.

If construction is not commenced within sixty (60) days, or if construction is not diligently and without interruption prosecuted to completion, the Superintendent of Streets shall cause the construction to be done and the cost of the same shall be a lien on the property.

Dated this 10th day of October, 1972 .

  
ROSS CAMPBELL  
Superintendent of Streets  
City of Modesto

NOTICE IS HEREBY GIVEN:

TO: NAME Steven T. & Edna T. Burris

ADDRESS 1330 Princeton Avenue, Modesto, Calif. 95350

OWNER OF RECORD OF PROPERTY DESCRIBED AS FOLLOWS:

All that real property in the City of Modesto, County of Stanislaus, State of California, described as follows:

Lot 7 of Block 937 of Campus Tract No. 5 as per map filed March 20, 1953 in Volume 17 of Maps, Page 52, Stanislaus County Records.

(Stanislaus County Assessor's Parcel No. 002-03 115-3023-001)


The Superintendent of Streets of the City of Modesto has been instructed by the City Council of the City of Modesto to notify you to construct or cause to be constructed certain improvements, a description of said improvements, the manner of their construction, and the materials to be used, to be as specified below:

Four foot wide sidewalk along the street frontage abutting Princeton Avenue on the North side of Block 937 in the City of Modesto, all of said construction to be in accordance with City of Modesto standards.

The City Council will hear and pass upon objections or protests, if any, which may be raised by any property owner or other interested persons at 7:50p.m. on the 24th day of October, 1972, in the City Council Chambers, located in the City Hall at 801 Eleventh Street, Modesto, California.

If construction is not commenced within sixty (60) days, or if construction is not diligently and without interruption prosecuted to completion, the Superintendent of Streets shall cause the construction to be done and the cost of the same shall be a lien on the property.

Dated this 10th day of October, 19 72.

  
\_\_\_\_\_  
ROSS CAMPBELL  
Superintendent of Streets  
City of Modesto

NOTICE IS HEREBY GIVEN:

TO: NAME Gladys Gesellchen

ADDRESS 1326 Princeton Avenue, Modesto, Calif. 95350

OWNER OF RECORD OF PROPERTY DESCRIBED AS FOLLOWS:

All that real property in the City of Modesto, County of Stanislaus, State of California, described as follows:

Lot 6 of Block 937 of Campus Tract No. 5 as per map filed March 20, 1953 in Volume 17 of Maps, Page 52, Stanislaus County Records.

(Stanislaus County Assessor's Parcel No. 002-03 115-3022-001)


The Superintendent of Streets of the City of Modesto has been instructed by the City Council of the City of Modesto to notify you to construct or cause to be constructed certain improvements, a description of said improvements, the manner of their construction, and the materials to be used, to be as specified below:

Four foot wide sidewalk along the street frontage abutting Princeton Avenue on the North side of Block 937 in the City of Modesto; all of said construction to be in accordance with City of Modesto standards.

The City Council will hear and pass upon objections or protests, if any, which may be raised by any property owner or other interested persons at 7:50 p.m. on the 24th day of October, 1972, in the City Council Chambers, located in the City Hall at 801 Eleventh Street, Modesto, California.

If construction is not commenced within sixty (60) days, or if construction is not diligently and without interruption prosecuted to completion, the Superintendent of Streets shall cause the construction to be done and the cost of the same shall be a lien on the property.

Dated this 10th day of October, 1972.

  
\_\_\_\_\_  
ROSS CAMPBELL  
Superintendent of Streets  
City of Modesto

NOTICE IS HEREBY GIVEN:

TO: NAME Donald H. & Effie M. Mekeel

ADDRESS 1322 Princeton Avenue, Modesto, Calif. 95350

OWNER OF RECORD OF PROPERTY DESCRIBED AS FOLLOWS:

All that real property in the City of Modesto, County of Stanislaus, State of California, described as follows:

Lot 5 of Block 937 of Campus Tract No. 5 as per map filed March 20, 1953 in Volume 17 of Maps, Page 52, Stanislaus County Records.

(Stanislaus County Assessor's Parcel No. 002-03 115-3021-001)


The Superintendent of Streets of the City of Modesto has been instructed by the City Council of the City of Modesto to notify you to construct or cause to be constructed certain improvements, a description of said improvements, the manner of their construction, and the materials to be used, to be as specified below:

Four foot wide sidewalk along the street frontage abutting Princeton Avenue on the North side of Block 937 in the City of Modesto, all of said construction to be in accordance with City of Modesto standards.

The City Council will hear and pass upon objections or protests, if any, which may be raised by any property owner or other interested persons at 7:50p.m. on the 24th day of October, 1972, in the City Council Chambers, located in the City Hall at 801 Eleventh Street, Modesto, California.

If construction is not commenced within sixty (60) days, or if construction is not diligently and without interruption prosecuted to completion, the Superintendent of Streets shall cause the construction to be done and the cost of the same shall be a lien on the property.

Dated this 10th day of October, 1972.

  
\_\_\_\_\_  
ROSS CAMPBELL  
Superintendent of Streets  
City of Modesto

NOTICE IS HEREBY GIVEN:

TO: NAME Kenneth N. & Loubelle Nelson

ADDRESS 1318 Princeton Avenue, Modesto, Calif. 95350

OWNER OF RECORD OF PROPERTY DESCRIBED AS FOLLOWS:

All that real property in the City of Modesto, County of Stanislaus, State of California, described as follows:

Lot 4 of Block 937 of Campus Tract No. 5 as per map filed March 20, 1953 in Volume 17 of Maps, Page 52, Stanislaus County Records.

(Stanislaus County Assessor's Parcel No. 002-03 115-3020-001)


The Superintendent of Streets of the City of Modesto has been instructed by the City Council of the City of Modesto to notify you to construct or cause to be constructed certain improvements, a description of said improvements, the manner of their construction, and the materials to be used, to be as specified below:

Four foot wide sidewalk along the street frontage abutting Princeton Avenue on the North side of Block 937 in the City of Modesto, all of said construction to be in accordance with City of Modesto standards.

The City Council will hear and pass upon objections or protests, if any, which may be raised by any property owner or other interested persons at 7:50 p.m. on the 24th day of October, 1972, in the City Council Chambers, located in the City Hall at 801 Eleventh Street, Modesto, California.

If construction is not commenced within sixty (60) days, or if construction is not diligently and without interruption prosecuted to completion, the Superintendent of Streets shall cause the construction to be done and the cost of the same shall be a lien on the property.

Dated this 10th day of October, 1972.

  
ROSS CAMPBELL  
Superintendent of Streets  
City of Modesto

NOTICE IS HEREBY GIVEN:  
TO: NAME Kenneth E. & Gladys M. Adams

ADDRESS 1807 Andrea Court, Concord, Calif. 94520

OWNER OF RECORD OF PROPERTY DESCRIBED AS FOLLOWS:

All that real property in the City of Modesto, County of Stanislaus, State of California, described as follows:

Lot 3 of Block 937 of Campus Tract No. 5 as per map filed March 20, 1953 in Volume 17 of Maps, Page 52, Stanislaus County Records.

(Stanislaus County Assessor's Parcel No. 002-03 115-3019-001)

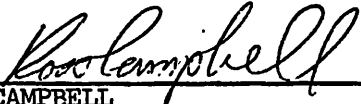
The Superintendent of Streets of the City of Modesto has been instructed by the City Council of the City of Modesto to notify you to construct or cause to be constructed certain improvements, a description of said improvements, the manner of their construction, and the materials to be used, to be as specified below:

Four foot wide sidewalk along the street frontage abutting Princeton Avenue on the North side of Block 937 in the City of Modesto, all of said construction to be in accordance with City of Modesto standards.

The City Council will hear and pass upon objections or protests, if any, which may be raised by any property owner or other interested persons at 7:50p.m. on the 24th day of October, 1972, in the City Council Chambers, located in the City Hall at 801 Eleventh Street, Modesto, California.

If construction is not commenced within sixty (60) days, or if construction is not diligently and without interruption prosecuted to completion, the Superintendent of Streets shall cause the construction to be done and the cost of the same shall be a lien on the property.

Dated this 10th day of October, 1972.

  
\_\_\_\_\_  
ROSS CAMPBELL  
Superintendent of Streets  
City of Modesto

PROJECT NO. \_\_\_\_\_

MODESTO CITY COUNCIL  
RESOLUTION NO. 72-1074

A RESOLUTION SETTING TIME AND PLACE FOR HEARING ON REPORT OF WORK AND COST OF CONSTRUCTION OF IMPROVEMENTS ALONG CERTAIN STREETS IN THE CITY OF MODESTO

BE IT HEREBY RESOLVED by the Council of the City of Modesto that October 24, 1972, at 7:55 P.M. in the Council Chambers, City Hall, 801 Eleventh Street, Modesto, California, is hereby set as the time and place for consideration of the attached reports by the Superintendent of Streets on the cost of construction of improvements as described in such reports.

The foregoing resolution was introduced at a regular meeting of the Council of the City of Modesto held on the 10th day of October, 1972, by Councilman Simon, who moved its adoption, which motion being duly seconded by Councilman Smith, was upon roll call carried and the resolution adopted by the following vote:

AYES: Councilmen: Dixon, Dunlap, Elliott, Newton, Simon, Smith, Mayor Davies

NOES: Councilmen: None

ABSENT: Councilmen: None

ATTEST:

W. T. Chynoweth  
W. T. CHYNOWETH, City Clerk

AGENDA October 10, 1972

- (a) Sidewalk at 1312 W. Roseburg Av, Lot 4 of Block 935.  
(William E. Burch - \$195.00)
- (b) Curb and gutter on S. Madison St. and curb, gutter, and sidewalk on Vine Street at 605 Vine Street, a portion of Block 403.  
(Frank Burger, Jr. - \$745.00)
- (c) Curb and gutter at 617 S. Madison Street, a portion of Block 403. (George Claxton - \$321.30)
- (d) Sidewalk on Coffee Road at 911 Coffee Road, Lot 1 of Block 1048.  
(Robert S. George - \$339.00)
- (e) Sidewalk on Coffee Road at 901 Coffee Road, Lot 1 of Block 1047.  
(Alfred E. Heike - \$351.00)
- (f) Sidewalk at 1607 Albany Avenue, a portion of Block 6141.  
(Richard Lind - \$214.00)
- (g) Curb, gutter and sidewalk on S. Madison Street and sidewalk on Pine Street at 302 Pine Street, Lots 15 and 16 of Block 414.  
(Rev. Ben E. MOore - \$1304.80)
- (h) Curb, gutter and sidewalk on S. Madison Street and curb and gutter on Pine Street at 228 Pine Street, Lots 27 and 28 of Block 413. (Ralph H. Stork - \$1321.00)
- (i) Curb and gutter at 609 S. Madison Street, a portion of Block 402. (Arthur O. Vasquez - \$276.30)
- (j) Sidewalk on Kearney Ave. and W. Orangeburg Avenue at 1437 W. Orangeburg Avenue, a portion of Block 6078. (Glenn E. Gulmon \$595.50)

MODESTO CITY COUNCIL  
RESOLUTION NO. 72-1075

A RESOLUTION APPROVING AGREEMENT BETWEEN THE CITY OF MODESTO AND VITO N. AND ANGELA RACANELLI FOR SEWER SERVICE TO PROPERTY OUTSIDE THE CITY AT 2324 MORNINGSIDE DRIVE


BE IT HEREBY RESOLVED by the Council of the City of Modesto that the agreement between the City of Modesto and Vito N. and Angela Racanelli for sewer service to property outside the City at 2324 Morningside Drive be, and it is hereby approved.

BE IT FURTHER RESOLVED that the execution of said agreement by the designated city officials be authorized.

The foregoing resolution was introduced at a regular meeting of the Council of the City of Modesto held on the 10th day of October 1972, by Councilman Simon, who moved its adoption, which motion being duly seconded by Councilman Smith, was upon roll call carried and the resolution adopted by the following vote:

AYES:	Councilmen:	Dixon, Dunlap, Elliott, Newton, Simon, Smith, Mayor Davies
NOES:	Councilmen:	None
ABSENT:	Councilmen:	None

ATTEST:

  
W. T. CHYNOWETH, City Clerk

MODESTO CITY COUNCIL  
RESOLUTION NO. 72-1076

A RESOLUTION APPROVING AGREEMENT BETWEEN THE CITY OF MODESTO AND  
GEORGE A. AND DELMA A. SHAMY FOR SEWER SERVICE TO PROPERTY OUTSIDE  
THE CITY AT 2937 PARKVIEW DRIVE

BE IT HEREBY RESOLVED by the Council of the City of Modesto  
that the agreement between the City of Modesto and George A. and  
Delma A. Shamy  
for sewer service to property outside the City at 2937 Parkview  
Drive  
be, and it is hereby approved.

BE IT FURTHER RESOLVED that the execution of said agreement  
by the designated city officials be authorized.

The foregoing resolution was introduced at a regular meeting  
of the Council of the City of Modesto held on the 10th day of  
October, 1972, by Councilman Simon , who moved its  
adoption, which motion being duly seconded by Councilman Smith ,  
was upon roll call carried and the resolution adopted by the  
following vote:

AYES:	Councilmen:	Dixon, Dunlap, Elliott, Newton, Simon, Smith, Mayor Davies
NOES:	Councilmen:	None
ABSENT:	Councilmen:	None

ATTEST: W. T. Chynoweth  
W. T. CHYNOWETH, City Clerk

MODESTO CITY COUNCIL  
RESOLUTION NO. 72-1077

A RESOLUTION APPROVING AGREEMENT BETWEEN THE CITY OF MODESTO AND WILLIAM R. AND VIRGINIA I. NELSON FOR SEWER SERVICE TO PROPERTY OUTSIDE THE CITY AT 2933 PARKVIEW DRIVE

BE IT HEREBY RESOLVED by the Council of the City of Modesto that the agreement between the City of Modesto and William R. and Virginia I. Nelson for sewer service to property outside the City at 2933 Parkview Drive be, and it is hereby approved.

BE IT FURTHER RESOLVED that the execution of said agreement by the designated city officials be authorized.

The foregoing resolution was introduced at a regular meeting of the Council of the City of Modesto held on the 10th day of October, 1972, by Councilman Simon, who moved its adoption, which motion being duly seconded by Councilman Smith, was upon roll call carried and the resolution adopted by the following vote:

AYES: Councilmen: Dixon, Dunlap, Elliott, Newton, Simon, Smith, Mayor Davies  
NOES: Councilmen: None  
ABSENT: Councilmen: None

ATTEST: W. T. Chynoweth  
W. T. CHYNOWETH, City Clerk

MODESTO CITY COUNCIL  
RESOLUTION NO. 72-1078

A RESOLUTION DIRECTING THE MODESTO CITY PLANNING COMMISSION TO WORK WITH THE STANISLAUS COUNTY PLANNING COMMISSION CONCERNING THE A-1 ZONED LANDS IN THE MODESTO URBAN AREA.

WHEREAS, the Stanislaus County Board of Supervisors and the Modesto City Council held a joint field trip and meeting on September 26, 1972, to discuss mutual planning problems, and

WHEREAS, the Stanislaus County Board of Supervisors and the Modesto City Council directed the Chief Administrative Officer and City Manager to draft a "charge", based on discussions at that meeting, setting forth findings and directions for further study of these mutual planning problems, and

WHEREAS, the Chief Administrative Officer and the City Manager have drafted such a "charge" and submitted it to the Stanislaus County Board of Supervisors and the Modesto City Council,

NOW, THEREFORE, BE IT RESOLVED by the Council of the City of Modesto that it hereby adopts the following findings and directions as drafted by the Chief Administrative Officer and the City Manager:

- (a) The A-1, Unclassified Zoning on the fringe of the City of Modesto's urban area poses a land use planning and zoning problem of mutual concern.
- (b) The Modesto City Planning Commission is directed to work with the Stanislaus County Planning Commission, with the assistance of city and county staffs, to study and make appropriate recommendations for the A-1 zoned lands in the Modesto Urban Area.
- (c) Property owners affected are to be consulted and involved in this study.

The foregoing resolution was introduced at a regular meeting of the Council of the City of Modesto held on the 10th day of October, 1972, by Councilman Dixon, who moved its adoption, which motion being duly seconded by Councilman Dunlap, was upon roll call carried and the resolution adopted by the following vote:

AYES: Councilmen: Dixon, Dunlap, Elliott, Newton, Smith,  
Mayor Davies  
NOES: Councilmen: None  
ABSENT: Councilmen: Simon

(SEAL)

ATTEST:

*W. T. Chynoweth*  
W. T. CHYNOWETH, City Clerk

APPROVED AS TO FORM

*Elwyn I. Johnson*  
ELWYN I. JOHNSON, City Attorney

MODESTO CITY COUNCIL  
RESOLUTION NO. 72-1079

A RESOLUTION ANNEXING UNINHABITED TERRITORY  
KNOWN AS THE EDGEBROOK NO. 1 ADDITION  
TO THE CITY OF MODESTO.

WHEREAS, a written petition was filed under the "Annexation of Uninhabited Territory Act of 1939" and amendments thereto, with the City Council as the Legislative Body of the City of Modesto, a municipal corporation, containing a description of uninhabited territory contiguous to land lying within the boundary of said City of Modesto, and requesting therein that said territory be included in such municipal corporation, and

WHEREAS, said petition was signed by or written consent was filed by the owners of all of the land in the territory to be annexed, and

WHEREAS, the Stanislaus County Local Agency Formation Commission did on September 29, 1972, authorize the annexation of said uninhabited territory to the City of Modesto, without notice and hearing by the Legislative Body, pursuant to the Government Code, and

WHEREAS, owners of all of the territory to be annexed have heretofore filed with the Clerk of the Legislative Body, their written consent to have the property to be annexed subjected to taxation after annexation equally with property within the City of Modesto to pay any indebtedness or liability of the City of Modesto outstanding or authorized at the time said territory is annexed, for the acquisition, construction, or completion of municipal improvements, and

WHEREAS, said territory so proposed to be annexed to the City of Modesto is designated as Edgebrook No. 1 Addition,

NOW, THEREFORE, BE IT RESOLVED by the Council of the City of Modesto as follows:

That the annexation of said uninhabited territory designated as Edgebrook No. 1 Addition and hereinafter mentioned and described, as requested by said petition so filed with said City Council as the Legislative Body of said City of Modesto

be and the same is hereby approved and said property be and the same is hereby subjected to taxation after annexation equally with property within the City of Modesto to pay any indebtedness of the City of Modesto, outstanding or authorized at the time said territory is annexed, for the acquisition, construction or completion of municipal improvements, and said territory is hereby annexed to, incorporated and included in said City of Modesto, a municipal corporation.

BE IT FURTHER RESOLVED, that the specific description of the boundaries of the territory, the annexation of which is hereby approved, is attached hereto and made a part hereof as though set forth in full herein.

BE IT FURTHER RESOLVED, that no change in school district boundaries shall be effected by reason of the annexation of the hereinafter described area to the City of Modesto.

BE IT FURTHER RESOLVED, that the City Clerk of the City of Modesto is hereby directed to immediately make, under the seal of said City of Modesto, and transmit to the Secretary of State of California, a certified copy of this resolution, stating the date of its passage.

The foregoing resolution was introduced at a regular meeting of the Council of the City of Modesto held on the 10th day of October, 1972, by Councilman Simon, who moved its adoption, which motion being duly seconded by Councilman Smith, was upon roll call carried and the resolution adopted by the following vote:

AYES: Councilmen: Dixon, Dunlap, Elliott, Newton, Simon, Smith,  
Mayor Davies  
NOES: Councilmen: None  
ABSENT: Councilmen: None

ATTEST:

W. T. Chynoweth  
W. T. CHYNOWETH, City Clerk

(SEAL)

APPROVED AS TO FORM:

BY

Elwyn L. Johnson  
ELWYN L. JOHNSON, City Attorney

APPROVED AS TO DESCRIPTION:

BY

R. C. Mangum  
Public Works Department

R. C. Mangum  
10-6-72

## EDGEBROOK NO. 1 ADDITION

All that real property in the State of California, County of Stanislaus, being portions of the Northwest quarter and the Southwest quarter of Section 27, Township 3 South, Range 9 East, Mount Diablo Base and Meridian, described as follows:

Beginning at a point on the existing City Limits as established by the intersection of an Eastern line of the LA LOMA - YOSEMITE ADDITION (55), as per description filed December 4, 1953, as Instrument 30045, Stanislaus County Records, and a Southern line of the SCENIC ADDITION (186), as per description filed February 3, 1966, as Instrument 4293, Stanislaus County Records, said point also being the intersection of the Northerly extension of the Eastern line of a 50.00 foot public road known as Covena Avenue and the center line of Dry Creek; thence Easterly along the existing City Limits and the center line of Dry Creek the following courses: North  $82^{\circ} 40' 00''$  East, 55.36 feet; North  $63^{\circ} 07' 00''$  East, 129.67 feet; North  $74^{\circ} 07' 00''$  East, 167.72 feet, to a point on the Eastern line of the Southwest quarter of the Northwest quarter of Section 27; thence Easterly along the center line of Dry Creek the following courses: South  $81^{\circ} 57' 18''$  East, 101.39 feet; North  $80^{\circ} 31' 00''$  East, 94.16 feet; North  $00^{\circ} 37' 00''$  West, 10.50 feet; North  $73^{\circ} 30' 00''$  East, 75.00 feet; North  $89^{\circ} 23' 00''$  East, 85.15 feet; North  $81^{\circ} 18' 00''$  East, 66.66 feet; North  $88^{\circ} 01' 00''$  East, 66.07 feet; North  $85^{\circ} 48' 00''$  East, 73.59 feet; North  $69^{\circ} 03' 00''$  East, 86.06 feet, to a point on the Eastern line of the property conveyed to Joseph N. Sciabica, et al, by Deed recorded October 7, 1968, as Instrument 31763, Stanislaus County Records; thence along said Eastern line, South  $00^{\circ} 40' 33''$  East, 1315.06 feet, to a point on the existing City Limits; thence along the existing City Limits, on the Northern boundary of the LA LOMA SCHOOL ADDITION (73), as per description filed January 24, 1957, as Instrument 2170, Stanislaus County Records, North  $89^{\circ} 48' 45''$  West, 28.65 feet, to the Northwestern corner of said Addition (73) and a Northeastern corner of said LA LOMA - YOSEMITE ADDITION (55); thence along the existing City Limits on the Northern Boundary of said ADDITION (55), North  $89^{\circ} 48' 45''$  West, 628.05 feet, to a point on the Eastern line of the Southwest quarter of the Northwest quarter of Section 27; thence along the existing City Limits on an Eastern line of said ADDITION (55), and said quarter quarter section line, North  $00^{\circ} 41' 00''$  West, 597.77 feet; thence along the existing City Limits as Established by said ADDITION (55) the following courses: South  $84^{\circ} 07' 00''$  West, 178.37 feet; North  $09^{\circ} 31' 00''$  West, 75.70 feet; South  $84^{\circ} 07' 00''$  West, 124.14 feet; North  $00^{\circ} 43' 00''$  West, 481.88 feet, to the point of beginning, containing 23.068 Acres, more or less.

MODESTO CITY COUNCIL  
RESOLUTION NO. 72-1080

AMENDMENT TO

A RESOLUTION APPROVING/AGREEMENT BETWEEN THE CITY OF MODESTO AND LEAGUE OF WOMEN VOTERS OF MODESTO TO PROVIDE FOR CHANGE IN INSURANCE COVERAGE FOR LEASE OF OFFICE SPACE IN COMMUNITY CENTER

BE IT HEREBY RESOLVED by the Council of the City of Modesto  
amendment to  
that the/agreement between the City of Modesto and League of Women  
Voters of Modesto

for change in insurance coverage for lease of office space in  
Community Center (\$25,000 property damage and \$100,000/300,000  
personal injury liability)  
be, and it is hereby approved.

BE IT FURTHER RESOLVED that the execution of said/agreement  
amendment to  
by the designated city officials be authorized.

The foregoing resolution was introduced at an/regular meeting  
adjourned  
of the Council of the City of Modesto held on the 19th day of  
October, 1972, by Councilman Dunlap, who moved its  
adoption, which motion being duly seconded by Councilman Smith,  
was upon roll call carried and the resolution adopted by the  
following vote:

AYES: Councilmen: Dunlap, Elliott, Newton, Simon, Smith,  
Mayor Davies

NOES: Councilmen: None

ABSENT: Councilmen: Dixon

ATTEST:

  
W. T. CHYNOWETH, City Clerk

A RESOLUTION APPROVING PLANS AND SPECIFICATIONS AND AUTHORIZING CALL FOR BIDS FOR CONSTRUCTION OF TRAFFIC SIGNALS AND STREET LIGHTS AT TUOLUMNE AND ROSELAWN

BE IT HEREBY RESOLVED by the Council of the City of Modesto as follows:

SECTION 1. The plans and specifications for construction of traffic signals and street lights at Tuolumne and Roselawn

copies of which are on file, are hereby accepted and approved.

SECTION 2. The City Clerk is hereby authorized to call for public competitive sealed bids for the above named project, to be opened in the office of the City Clerk, 801 11th Street, in the City of Modesto, on November 21, 1972 at 2:00 P.M. and the City Clerk is hereby directed to give notice inviting such sealed bids in the time, form, and manner provided by law.

SECTION 3. After the bids are opened, they shall be tabulated and analyzed and a report submitted to the Council at its next regular meeting.

The foregoing resolution was introduced at <sup>adjourned</sup> ~~an~~ regular meeting of the Council of the City of Modesto held on the 19th day of October, 1972, by Councilman Dunlap, who moved its adoption, which motion being duly seconded by Councilman Smith, was upon roll call carried and the resolution adopted by the following vote:

AYES: Councilmen: Dunlap, Elliott, Newton, Simon, Smith,  
Mayor Davies

NOES: Councilmen: None

ABSENT: Councilmen: Dixon

ATTEST:

  
W. T. CHYNOWETH, City Clerk

MODESTO CITY COUNCIL  
RESOLUTION NO. 72-1082

A RESOLUTION ACCEPTING THE CONSTRUCTION OF DAVIS PARK IRRIGATION,  
TURF AND SANDY CLAY INFIELD (John Birges)

WHEREAS, a report has been filed by the Director of Public Works that the construction of Davis Park irrigation, turf and sandy clay infield has been completed by John Birges

in accordance with the contract agreement dated January 3, 1972.

NOW, THEREFORE, BE IT RESOLVED that the construction of Davis Park irrigation, turf and sandy clay infield be accepted from said contractor, John Birges

that notice of completion be filed with the Recorder of Stanislaus County and that payment of amounts due in the amount of \$78,600 as provided in the contract, be authorized.

The foregoing resolution was introduced at an <sup>adjourned</sup> regular meeting of the Council of the City of Modesto held on the 19th day of October, 1972, by Councilman Dunlap, who moved its adoption, which motion being duly seconded by Councilman Smith, was upon roll call carried and the resolution adopted by the following vote:

AYES: Councilmen: Dunlap, Elliott, Newton, Simon, Smith,  
Mayor Davies

NOES: Councilmen: None

ABSENT: Councilmen: Dixon

ATTEST: W. T. Chynoweth  
W. T. CHYNOWETH, City Clerk

MODESTO CITY COUNCIL  
RESOLUTION NO. 72-1083

A RESOLUTION APPROVING A DEVELOPMENT PLAN FOR  
PLANNED-DEVELOPMENT ZONE, P-D(106).

WHEREAS, a verified application for an amendment to Section 26-3-9 of the Zoning Map was filed by Allen Grant, Inc. on August 16, 1972, to reclassify from One-Family Residential Zone, R-1, and Planned-Development Zone, P-D(82), to Planned-Development Zone, P-D, the following described property:

P-D(82) to New P-D

A portion of the Southwest Quarter of Section 26, Township 3 South, Range 9 East, Mount Diablo Base and Meridian in Stanislaus County, California, described as follows:

The West 900.00 feet of the following described parcel: Beginning at a point located North 0° 33' 30" West 700.00 feet and South 89° 53' 24" East 40.00 feet from the South Quarter corner of said Section 26, and proceeding thence from said point of beginning, North 0° 33' 30" West 590.33 feet; thence South 89° 53' 24" East 1601.95 feet; thence 195.46 feet along the arc of a 400-foot radius curve concave to the West, and subtended by a central angle of 27° 59' 50" and having a chord bearing of South 13° 27' 95" West, with a chord length of 182.21 feet; thence South 27° 27' West 452.54 feet; thence North 89° 53' 24" West 1342.57 feet more or less, to the point of beginning, containing 20.23 acres.

R-1 to P-D

All of the East 20 feet of North Riverside Drive, being immediately adjacent to the above described property.

WHEREAS, after public hearing held on September 19, 1972, it was found and determined by the Planning Commission that rezoning of the property as requested is required by public necessity, convenience and general welfare for the following reasons:

1. Almost all of the subject property is already zoned for R-2 density and would accommodate the proposed development except that the requested planned-development zone is necessary in order to allow individual ownership of a half duplex type structure on a substandard sized lot.

2. The proposed planned-development zone will allow yet another housing type in this general area which is in conformity with the Modesto Urban Area General Plan.

WHEREAS, after a public hearing held on October 19, 1972, the Council found and determined that the application of Allen Grant, Inc. for a Planned-Development Zone should be granted as consonant with public necessity, convenience and general welfare for the reasons set forth above, and

WHEREAS, the Council has introduced Ordinance No. 1234 -C.S. on the 19th day of October, 1972, reclassifying the above-described property from One-Family Residential Zone, R-1, and Planned-Development Zone, P-D(82), to Planned-Development Zone, P-D(106),

NOW, THEREFORE, BE IT RESOLVED by the Council of the City of Modesto as follows:

SECTION 1. DEVELOPMENT PLAN. The development plan for Planned-Development Zone, P-D(106), is hereby approved in accordance with the plan titled "Typical Zero Lot Line Plot Plan" dated September 19, 1972, which said plan is on file in the office of the Planning Director, subject to the following conditions:

1. That all development shall be in accordance with the plans referred to above.
2. That prior to the issuance of a building permit, a subdivision map shall be recorded and improvements shall be installed in accordance with Chapter 4 of Title IV of the Modesto Municipal Code.
3. That each dwelling unit shall be provided 2 off-street parking spaces set back 20' from street property lines as indicated on the typical site layout referred to above.
4. That all landscaping, fences, and walls be maintained and that the premises be kept free of weeds, trash, and other debris.
5. That the development shall be connected to the City sanitary sewer facilities in accordance with the requirements of the Director of Public Works.
6. That any signs within the subdivision shall comply with the R-1 Zone sign provisions.
7. That the entire development be served with positive storm drainage.

SECTION 2. DEVELOPMENT SCHEDULE. The following development schedule is hereby approved for said Planned-Development Zone, P-D(106):

That the entire construction program be accomplished in one phase, construction to begin on or before December 1, 1973, and be completed not later than December 1, 1974.

SECTION 3. CHANGES IN DEVELOPMENT PLAN. Any changes in the above-mentioned development plan shall be made in accordance with the provisions of Section 10-2.2708 of the Modesto Municipal Code.

SECTION 4. COMPLIANCE WITH CODE PROVISIONS, ETC. In all other respects said planned development shall be accomplished in accordance and in strict adherence to the provisions of Article 27 of Title X of the Modesto Municipal Code relating to Planned-Development Zones and other applicable City laws, rules, regulations and procedures.

SECTION 5. EFFECTIVE DATE. This resolution shall not become effective unless and until the ordinance reclassifying the above-described property to Planned-Development Zone, P-D(106) becomes effective.

The foregoing resolution was introduced at an <sup>adjourned</sup> regular meeting of the Council of the City of Modesto held on the 19th day of October, 1972, by Councilman Newton, who moved its adoption, which motion being duly seconded by Councilman Simon, was upon roll call carried and the resolution adopted by the following vote:

AYES: Councilmen: Dunlap, Elliott, Newton, Simon, Smith,  
Mayor Davies

NOES: Councilmen: None

ABSENT: Councilmen: Dixon

ATTEST: W. T. Chynoweth  
W. T. CHYNOWETH, City Clerk

(SEAL)

APPROVED AS TO FORM:

By Elwyn L. Johnson  
ELWYN L. JOHNSON, City Attorney

APPROVED AS TO DESCRIPTION:

By William Nichols  
Planning Department

MODESTO CITY COUNCIL  
RESOLUTION NO. 72-1084

A RESOLUTION GRANTING A REVOCABLE ENCROACHMENT PERMIT TO GERALD SCHWEITZER FOR INSTALLATION AND MAINTENANCE OF CARRIER PIPE AND BRINE LINES ACROSS TULLY ROAD

WHEREAS, GERALD SCHWEITZER HAS FILED A REQUEST with the Council of the City of Modesto for permission to install and maintain carrier pipe and brine lines across Tully Road at 250 Tully Road, in connection with the remodeling of a structure at the southeast corner of Tully Road and Stoddard Avenue into an ice skating rink; and

WHEREAS, the Director of Public Works has recommended that the permit be approved.

NOW, THEREFORE, BE IT RESOLVED by the Council of the City of Modesto as follows:

1. An encroachment permit, revocable upon thirty (30) days written notice by the City of Modesto, is hereby granted to said applicant to install and maintain carrier pipe and brine lines across Tully Road at 250 Tully Road.
2. The revocable encroachment permit is subject to each of the conditions herein set forth, which conditions permittee agrees, by acceptance of this permit, to faithfully follow:
  - (a) Permittee, his successors and assigns, during the term of this permit, shall indemnify and save the City harmless of and from all damages, costs, and charges of any kind or character arising out of or relating thereto, or in any way connected with the exercise of the rights granted by this permit.
  - (c) Permittee, his successors and assigns, at his own cost and expense, shall defend any and all law suits, if any, arising out of or in any way connected with the exercise of the rights granted by this permit.
  - (d) In the event of revocation of this permit by the City, permittee agrees to remove the brine lines and plug the carrier pipe.

(3) The City Clerk shall furnish permittee with a copy of this resolution. Permittee shall have twenty (20) days from and after the adoption of this resolution within which to file written acceptance of this permit, and no right shall be conferred hereby until said acceptance is filed.

The foregoing resolution was introduced at a regular meeting of the Council of the City of Modesto held on the 19th day of October, 1972 by Councilman Simon, who moved its adoption, which motion being duly seconded by Councilman Newton, was upon roll call carried and the resolution adopted by the following vote:

AYES: Councilmen: Dunlap, Elliott, Newton, Simon, Smith,  
Mayor Davies

NOES: Councilmen: None

ABSENT: Councilmen: Dixon

ATTEST: W. T. Chybroweth  
W. T. CHYBROWETH  
City Clerk

MODESTO CITY COUNCIL  
RESOLUTION NO. 72-1085

A RESOLUTION ENDORSING AN APPLICATION BY THE STOCKTON POLICE DEPARTMENT FOR FEDERAL FUNDS TO COMBAT ORGANIZED AND PROFESSIONAL CRIME AND AUTHORIZING THE CITY OF MODESTO'S PARTICIPATION IN A REGIONAL ORGANIZED CRIME PROGRAM.

WHEREAS, the Stockton Police Department on behalf of the law enforcement agencies in Region K, California Council on Criminal Justice, has agreed to make application for federal funds for a Regional Organized Crime Program, and

WHEREAS, the governing bodies of law enforcement agencies within Region K, California Council on Criminal Justice, have been asked to endorse the application by the Stockton Police Department for federal funds for said Regional Organized Crime Program and to express their intent to support the Program if said application is approved,

NOW, THEREFORE, BE IT RESOLVED by the Council of the City of Modesto that it endorses the application by the Stockton Police Department for federal funds for a Regional Organized Crime Program and hereby indicates its intention to support and participate in said Program, subject to approval by this Council of the extent and cost of said participation at such time as said Program is implemented.

The foregoing resolution was introduced at <sup>adjourned</sup> ~~a~~ regular meeting of the Council of the City of Modesto held on the 19th day of October, 1972, by Councilman Dunlap, who moved its adoption, which motion being duly seconded by Councilman Smith, was upon roll call carried and the resolution adopted by the following vote:

AYES: Councilmen: Dunlap, Elliott, Newton, Simon, Smith,  
Mayor Davies

NOES: Councilmen: None

ABSENT: Councilmen: Dixon

ATTEST:

W. T. Chynoweth  
W. T. CHYNOWETH, City Clerk

(SEAL)

APPROVED AS TO FORM:

By

Elwyn L. Johnson  
ELWYN L. JOHNSON, City Attorney

MODESTO CITY COUNCIL  
RESOLUTION NO. 72-1086

A RESOLUTION APPROVING AGREEMENT BETWEEN THE CITY OF MODESTO AND NORMAN J. WINSOR AND JEAN WINSOR, HUSBAND AND WIFE, RELATIVE TO ACQUISITION OF STREET RIGHT OF WAY FOR EAST ORANGEBURG AND LAKEWOOD AVENUES

BE IT HEREBY RESOLVED by the Council of the City of Modesto that the agreement between the City of Modesto and Norman J. Winsor and Jean Winsor, husband and wife, for acquisition of right of way for East Orangeburg and Lakewood Avenues be, and it is hereby approved.

BE IT FURTHER RESOLVED that the execution of said agreement by the designated city officials be authorized.

The foregoing resolution was introduced at a/regular meeting of the Council of the City of Modesto held on the 19th day of October 1972, by Councilman Dunlap, who moved its adoption, which motion being duly seconded by Councilman Smith, was upon roll call carried and the resolution adopted by the following vote:

AYES: Councilmen: Dunlap, Elliott, Newton, Simon, Smith, Mayor Davies  
NOES: Councilmen: None  
ABSENT: Councilmen: Dixon

ATTEST: W. T. Chynoweth  
W. T. CHYNOWETH, City Clerk

MODESTO CITY COUNCIL  
RESOLUTION NO. 72-1087

A RESOLUTION INSTRUCTING THE SUPERINTENDENT OF STREETS TO GIVE NOTICE RE-QUIRING CONSTRUCTION OF IMPROVEMENTS ALONG CERTAIN STREETS IN THE CITY OF MODESTO

WHEREAS, Chapter 27 of Part 3 of Division 7 of the Streets and High-ways Code of the State of California establishes a procedure pursuant to which the construction of certain improvements may be required.

NOW, THEREFORE, BE IT RESOLVED by the Council of the City of Modesto as follows:

SECTION 1. The Council of the City of Modesto upon its own motion hereby orders the installation of the improvements described in the notices which are attached hereto and incorporated by reference herein.

SECTION 2. The Superintendent of Streets is hereby directed to de-liver, mail and post said notices in the manner specified in Sections 5876 through 5879 of the Streets and Highways Code.

SECTION 3. The 6th day of November, 1972, at 4:05 o'clock P.M. in the Council Chambers, located in the City Hall, 801 Eleventh Street, Modesto, California is set as the time and place where the Council will hear and pass upon objections or protests, if any, which may be raised by any property owner or other interested per-son relating to the proposed work.

SECTION 4. The Superintendent of Streets is hereby authorized to implement the provisions of this resolution in accordance with the pro-cedure contained in Chapter 27, Part 3, Division 7 of the Streets and High-ways Code of the State of California.

The foregoing resolution was introduced at <sup>adjourned</sup> a ~~regular~~ meeting of the Council of the City of Modesto held on the 19th day of October, 1972, by Councilman Dunlap, who moved its adoption, which motion being duly seconded by Councilman Smith, was upon roll call carried and the resolution adopted by the following vote:

- AYES: Councilmen: Dunlap, Elliott, Newton, Simon, Smith,  
Mayor Davies
- NOES: Councilmen: None
- ABSENT: Councilmen: Dixon

ATTEST: W. T. Chynoweth  
W. T. CHYNOWETH, City Clerk

- (a) Curb and gutter on Melrose Avenue at 422 E. Granger Avenue, a portion of Block 1231. (Guy W. Thomas)
- (b) Curb and gutter on Melrose Avenue at 508 E. Granger Avenue, a portion of Block 1230. (Roy E. Huntley)
- (c) Curb and gutter at 1515 Melrose Avenue, a portion of Block 1232. (Roland Mandolesi)
- (d) Curb and gutter on Melrose Avenue at 1503 Melrose Avenue, a portion of Block 1232. (A. Campi)
- (e) Sidewalk at 2800 Edward Avenue, Lot 7 of Block 6993. (James W. Huggins)
- (f) Sidewalk at 2812 Edward Avenue, Lot 5 of Block 6993. (James S. Lynch)
- (g) Sidewalk at 504 E. Rumble Road, Lot 2 of Block 6993. (Louis F. Deled)
- (h) Sidewalk on E. Rumble Road and on Edward Avenue at 500 E. Rumble Road, Lot 1 of Block 6993. (Donald K. Stephens and Lawrence K. Stephens)
- (i) Sidewalk at 2900 Edward Avenue, Lot 4 of Block 6993. (Lawrence K. Stephens)
- (j) Sidewalk at 2806 Edward Avenue, Lot 6 of Block 6993. (Melvin K. Stephens)

OWNER OF RECORD OF PROPERTY DESCRIBED AS FOLLOWS:

All that real property in the City of Modesto, County of Stanislaus, State of California, described as follows:

The South 145 feet of the North 165 feet of the West 70 feet of the East 100 feet of Lot 1 of Coolidge Colony as per map filed November 15, 1910 in Volume 5 of Maps, Page 17, Stanislaus County Records.

(Stanislaus County Assessor's Parcel No. 002-01 031-0207-001)

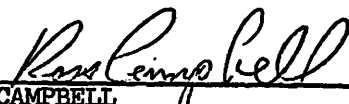
The Superintendent of Streets of the City of Modesto has been instructed by the City Council of the City of Modesto to notify you to construct or cause to be constructed certain improvements, a description of said improvements, the manner of their construction, and the materials to be used, to be as specified below:

Curb and gutter along the street frontage abutting Melrose Avenue on the East side of Block 1231 in the City of Modesto, all of said construction to be in accordance with City of Modesto standards.

The City Council will hear and pass upon objections or protests, if any, which may be raised by any property owner or other interested persons at 4:05p.m. on the 6th day of November, 1972, in the City Council Chambers, located in the City Hall at 801 Eleventh Street, Modesto, California.

If construction is not commenced within sixty (60) days, or if construction is not diligently and without interruption prosecuted to completion, the Superintendent of Streets shall cause the construction to be done and the cost of the same shall be a lien on the property.

Dated this 19th day of October, 1972.

  
\_\_\_\_\_  
ROSS CAMPBELL  
Superintendent of Streets  
City of Modesto

ADDRESS  
OWNER OF RECORD OF PROPERTY DESCRIBED AS FOLLOWS:

All that real property in the City of Modesto, County of Stanislaus, State of California, described as follows:

The South 104.42 feet of the North 124.42 feet of the East 89 feet of the West 109 feet of the Northeast  $\frac{1}{4}$  of the Northeast  $\frac{1}{4}$  of the Northwest  $\frac{1}{4}$  of Section 21, Township 3 South, Range 9 East, Mount Diablo Base and Meridian.

(Stanislaus County Assessor's Parcel No. 002-01 031-0210-001)

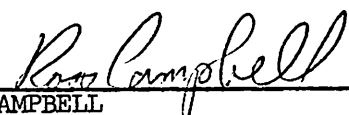
The Superintendent of Streets of the City of Modesto has been instructed by the City Council of the City of Modesto to notify you to construct or cause to be constructed certain improvements, a description of said improvements, the manner of their construction, and the materials to be used, to be as specified below:

Curb and gutter along the street frontage abutting Melrose Avenue on the West side of Block 1230 in the City of Modesto, all of said construction to be in accordance with City of Modesto standards.

The City Council will hear and pass upon objections or protests, if any, which may be raised by any property owner or other interested persons at 4:05p.m. on the 6th day of November, 1972, in the City Council Chambers, located in the City Hall at 801 Eleventh Street, Modesto, California.

If construction is not commenced within sixty (60) days, or if construction is not diligently and without interruption prosecuted to completion, the Superintendent of Streets shall cause the construction to be done and the cost of the same shall be a lien on the property.

Dated this 19th day of October, 1972.

  
\_\_\_\_\_  
ROSS CAMPBELL  
Superintendent of Streets  
City of Modesto

OWNER OF RECORD OF PROPERTY DESCRIBED AS FOLLOWS:

All that real property in the City of Modesto, County of Stanislaus, State of California, described as follows:

The North 50 feet of the South 180 feet of the West 130 feet of the East 160 feet of Lot 1 of Coolidge Colony as per map filed November 15, 1910 in Volume 5 of Maps, Page 17, Stanislaus County Records.

(Stanislaus County Assessor's Parcel No. 002-01 031-0234-001)


The Superintendent of Streets of the City of Modesto has been instructed by the City Council of the City of Modesto to notify you to construct or cause to be constructed certain improvements, a description of said improvements, the manner of their construction, and the materials to be used, to be as specified below:

Curb and gutter along the street frontage abutting Melrose Avenue on the East side of Block 1232 in the City of Modesto, all of said construction to be in accordance with City of Modesto Standards.

The City Council will hear and pass upon objections or protests, if any, which may be raised by any property owner or other interested persons at 4:05 p.m. on the 6th day of November, 1972, in the City Council Chambers, located in the City Hall at 801 Eleventh Street, Modesto, California.

If construction is not commenced within sixty (60) days, or if construction is not diligently and without interruption prosecuted to completion, the Superintendent of Streets shall cause the construction to be done and the cost of the same shall be a lien on the property.

Dated this 19th day of October, 1972.

  
\_\_\_\_\_  
ROSS CAMPBELL  
Superintendent of Streets  
City of Modesto

ADDRESS P.O. Box 3109, Modesto, CA 95353

OWNER OF RECORD OF PROPERTY DESCRIBED AS FOLLOWS:

All that real property in the City of Modesto, County of Stanislaus, State of California, described as follows:

The South  $\frac{1}{2}$  of Lots 1 and 2 of Coolidge Colony as per map filed November 15, 1910 in Volume 5 of Maps, Page 17, Stanislaus County Records, excepting therefrom, the North 200 feet of the East 160 feet, the East 115 feet of the West 165 feet of the South 120 feet, the East 165 feet of the West 330 feet of the South 75 feet and all dedicated street rights-of-way.

(Stanislaus County Assessor's Parcel No. 002-01 031-0235-001)


The Superintendent of Streets of the City of Modesto has been instructed by the City Council of the City of Modesto to notify you to construct or cause to be constructed certain improvements, a description of said improvements, the manner of their construction, and the materials to be used, to be as specified below:

Curb and gutter along the street frontage abutting Melrose Avenue on the East side of Block 1232 in the City of Modesto, all of said construction to be in accordance with City of Modesto standards.

The City Council will hear and pass upon objections or protests, if any, which may be raised by any property owner or other interested persons at 4:05 p.m. on the 6th day of November, 1972, in the City Council Chambers, located in the City Hall at 801 Eleventh Street, Modesto, California.

If construction is not commenced within sixty (60) days, or if construction is not diligently and without interruption prosecuted to completion, the Superintendent of Streets shall cause the construction to be done and the cost of the same shall be a lien on the property.

Dated this 19th day of October, 1972.

  
\_\_\_\_\_  
ROSS CAMPBELL  
Superintendent of Streets  
City of Modesto

TO: NAME JAMES W. & BARBARA J. RUGGINS  
ADDRESS 2800 Edward Avenue, Modesto, CA 95350

OWNER OF RECORD OF PROPERTY DESCRIBED AS FOLLOWS:

All that real property in the City of Modesto, County of Stanislaus, State of California, described as follows:

Lot 7 of Block 6993 of Norton Gardens as per map filed August 12, 1958 in Volume 19 of Maps, Page 5, Stanislaus County Records.

(Stanislaus County Assessor's Parcel No. 002-08 013-5801-001)


The Superintendent of Streets of the City of Modesto has been instructed by the City Council of the City of Modesto to notify you to construct or cause to be constructed certain improvements, a description of said improvements, the manner of their construction, and the materials to be used, to be as specified below:

Sidewalk along the street frontage abutting Edward Avenue on the West side of Block 6993 in the City of Modesto, all of said construction to be in accordance with City of Modesto standards.

The City Council will hear and pass upon objections or protests, if any, which may be raised by any property owner or other interested persons at 4:05p.m. on the 6th day of November, 1972, in the City Council Chambers, located in the City Hall at 801 Eleventh Street, Modesto, California.

If construction is not commenced within sixty (60) days, or if construction is not diligently and without interruption prosecuted to completion, the Superintendent of Streets shall cause the construction to be done and the cost of the same shall be a lien on the property.

Dated this 19th day of October, 1972.

  
\_\_\_\_\_  
ROSS CAMPBELL  
Superintendent of Streets  
City of Modesto

ADDRESS 2812 Edward Avenue, Modesto, CA 95350

OWNER OF RECORD OF PROPERTY DESCRIBED AS FOLLOWS:

All that real property in the City of Modesto, County of Stanislaus, State of California, described as follows:

Lot 5 of Block 6993 of Norton Gardens as per map filed August 12, 1958 in Volume 19 of Maps, Page 5, Stanislaus County Records.

(Stanislaus County Assessor's Parcel No. 002-08 013-5803-001)


The Superintendent of Streets of the City of Modesto has been instructed by the City Council of the City of Modesto to notify you to construct or cause to be constructed certain improvements, a description of said improvements, the manner of their construction, and the materials to be used, to be as specified below:

Sidewalk along the street frontage abutting Edward Avenue on the West Side of Block 6993 in the City of Modesto, all of said construction to be in accordance with City of Modesto standards.

The City Council will hear and pass upon objections or protests, if any, which may be raised by any property owner or other interested persons at 4:05p.m. on the 6th day of November, 1972, in the City Council Chambers, located in the City Hall at 801 Eleventh Street, Modesto, California.

If construction is not commenced within sixty (60) days, or if construction is not diligently and without interruption prosecuted to completion, the Superintendent of Streets shall cause the construction to be done and the cost of the same shall be a lien on the property.

Dated this 19th day of October, 1972.

  
\_\_\_\_\_  
ROSS CAMPBELL  
Superintendent of Streets  
City of Modesto

ADDRESS 504 East Rumble Road, Modesto, CA 95350

OWNER OF RECORD OF PROPERTY DESCRIBED AS FOLLOWS:

All that real property in the City of Modesto, County of Stanislaus, State of California, described as follows:

Lot 2 of Block 6993 of Norton Gardens as per map filed August 12, 1958 in Volume 19 of Maps, Page 5, Stanislaus County Records.

(Stanislaus County Assessor's Parcel No. 002-08 013-5806-001)

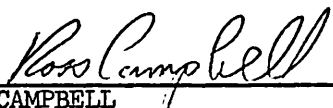
The Superintendent of Streets of the City of Modesto has been instructed by the City Council of the City of Modesto to notify you to construct or cause to be constructed certain improvements, a description of said improvements, the manner of their construction, and the materials to be used, to be as specified below:

Sidewalk along the street frontage abutting East Rumble Road on the North side of Block 6993 in the City of Modesto, all of said construction to be in accordance with City of Modesto standards.

The City Council will hear and pass upon objections or protests, if any, which may be raised by any property owner or other interested persons at 4:05 p.m. on the 6th day of November, 1972, in the City Council Chambers, located in the City Hall at 801 Eleventh Street, Modesto, California.

If construction is not commenced within sixty (60) days, or if construction is not diligently and without interruption prosecuted to completion, the Superintendent of Streets shall cause the construction to be done and the cost of the same shall be a lien on the property.

Dated this 19th day of October, 19 72.

  
\_\_\_\_\_  
ROSS CAMPBELL  
Superintendent of Streets  
City of Modesto

ADDRESS 5500 Hall Road, Modesto, CA 95351

OWNER OF RECORD OF PROPERTY DESCRIBED AS FOLLOWS:

All that real property in the City of Modesto, County of Stanislaus, State of California, described as follows:

Lot 1 of Block 6993 of Norton Gardens as per map filed August 12, 1958 in Volume 19 of Maps, Page 5, Stanislaus County Records.

(Stanislaus County Assessor's Parcel No. 002-08 013-5807-001)


The Superintendent of Streets of the City of Modesto has been instructed by the City Council of the City of Modesto to notify you to construct or cause to be constructed certain improvements, a description of said improvements, the manner of their construction, and the materials to be used, to be as specified below:

Sidewalk along the street frontage abutting Rumble Road on the North side of Block 6993 and Edward Avenue on the West side of Block 6993 in the City of Modesto, all of said construction to be in accordance with City of Modesto standards.

The City Council will hear and pass upon objections or protests, if any, which may be raised by any property owner or other interested persons at 4:05 p.m. on the 6th day of November, 1972, in the City Council Chambers, located in the City Hall at 801 Eleventh Street, Modesto, California.

If construction is not commenced within sixty (60) days, or if construction is not diligently and without interruption prosecuted to completion, the Superintendent of Streets shall cause the construction to be done and the cost of the same shall be a lien on the property.

Dated this 19th day of October, 1972.

  
\_\_\_\_\_  
ROSS CAMPBELL  
Superintendent of Streets  
City of Modesto

OWNER OF RECORD OF PROPERTY DESCRIBED AS FOLLOWS:

All that real property in the City of Modesto, County of Stanislaus, State of California, described as follows:

Lot 4 of Block 6993 of Norton Gardens as per map filed August 12, 1958 in Volume 19 of Maps, Page 5, Stanislaus County Records.

(Stanislaus County Assessor's Parcel No. 002-08 013-5804-001)

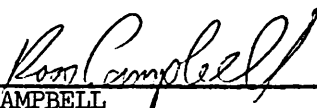
The Superintendent of Streets of the City of Modesto has been instructed by the City Council of the City of Modesto to notify you to construct or cause to be constructed certain improvements, a description of said improvements, the manner of their construction, and the materials to be used, to be as specified below:

Sidewalk along the street frontage abutting Edward Avenue on the West side of Block 6993 in the City of Modesto, all of said construction to be in accordance with City of Modesto standards.

The City Council will hear and pass upon objections or protests, if any, which may be raised by any property owner or other interested persons at 4:05p.m. on the 6th day of November, 1972, in the City Council Chambers, located in the City Hall at 801 Eleventh Street, Modesto, California.

If construction is not commenced within sixty (60) days, or if construction is not diligently and without interruption prosecuted to completion, the Superintendent of Streets shall cause the construction to be done and the cost of the same shall be a lien on the property.

Dated this 19th day of October, 1972.

  
\_\_\_\_\_  
ROSS CAMPBELL  
Superintendent of Streets  
City of Modesto

OWNER OF RECORD OF PROPERTY DESCRIBED AS FOLLOWS:

All that real property in the City of Modesto, County of Stanislaus, State of California, described as follows:

Lot 6 of Block 6993 of Norton Gardens as per map filed August 12, 1958 in Volume 19 of Maps, Page 5, Stanislaus County Records.

(Stanislaus County Assessor's Parcel No. 002-08 013-5802-001)

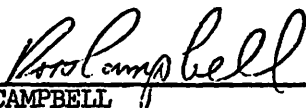
The Superintendent of Streets of the City of Modesto has been instructed by the City Council of the City of Modesto to notify you to construct or cause to be constructed certain improvements, a description of said improvements, the manner of their construction, and the materials to be used, to be as specified below:

Sidewalk along the street frontage abutting Edward Avenue on the West side of Block 6993 in the City of Modesto, all of said construction to be in accordance with City of Modesto standards.

The City Council will hear and pass upon objections or protests, if any, which may be raised by any property owner or other interested persons at 4:05p.m. on the 6th day of November, 1972, in the City Council Chambers, located in the City Hall at 801 Eleventh Street, Modesto, California.

If construction is not commenced within sixty (60) days, or if construction is not diligently and without interruption prosecuted to completion, the Superintendent of Streets shall cause the construction to be done and the cost of the same shall be a lien on the property.

Dated this 19th day of October, 1972.

  
\_\_\_\_\_  
ROSS CAMPBELL  
Superintendent of Streets  
City of Modesto

MODESTO CITY COUNCIL  
RESOLUTION NO. 72-1088

A RESOLUTION FINDING THAT THE TENTATIVE MAP OF  
SONOMA GARDENS SUBDIVISION  
IS CONSISTENT WITH APPLICABLE GENERAL AND  
SPECIFIC PLANS OF THE CITY OF MODESTO.

WHEREAS, the Planning Commission of the City of Modesto has by  
Resolution No. 72-141, adopted October 3, 1972, approved the  
tentative map of Sonoma Gardens Subdivision, and

WHEREAS, the approval by the Planning Commission of the tentative  
map of Sonoma Gardens Subdivision was conditioned  
upon a finding by this Council that said proposed subdivision, together with the pro-  
visions for the subdivision's design and improvement, is consistent with applicable  
general and specific plans of the City of Modesto.

NOW, THEREFORE, BE IT RESOLVED by the Council of the City of  
Modesto that it hereby finds and determines that the proposed \_\_\_\_\_  
Sonoma Gardens Subdivision, together with the provisions  
for its design and improvement, is consistent with applicable general and specific  
plans of the City of Modesto.

The foregoing resolution was introduced at a <sup>adjourned</sup> regular meeting of the  
Council of the City of Modesto held on the 19th day of October, 1972,  
by Councilman Elliott, who moved its adoption, which motion being duly  
seconded by Councilman Dixon, was upon roll call carried and the  
resolution adopted by the following vote:

AYES: Councilmen: Dixon, Dunlap, Elliott, Newton, Simon,  
Smith, Mayor Davies

NOES: Councilmen: None

ABSENT: Councilmen: None

ATTEST: \_\_\_\_\_

*W. T. Chynoweth*  
W. T. CHYNOWETH, City Clerk

(SEAL)

APPROVED AS TO FORM:

By *Elwyn L. Johnson*  
ELWYN L. JOHNSON, City Attorney

MODESTO CITY COUNCIL  
RESOLUTION NO. 72-1089

A RESOLUTION FINDING THAT THE TENTATIVE MAP OF  
COFFEE VILLA SUBDIVISION  
IS CONSISTENT WITH APPLICABLE GENERAL AND  
SPECIFIC PLANS OF THE CITY OF MODESTO.

WHEREAS, the Planning Commission of the City of Modesto has by  
Resolution No. 72-144, adopted October 3, 1972, approved the  
tentative map of Coffee Villa Subdivision, and

WHEREAS, the approval by the Planning Commission of the tentative  
map of Coffee Villa Subdivision was conditioned  
upon a finding by this Council that said proposed subdivision, together with the pro-  
visions for the subdivision's design and improvement, is consistent with applicable  
general and specific plans of the City of Modesto.

NOW, THEREFORE, BE IT RESOLVED by the Council of the City of  
Modesto that it hereby finds and determines that the proposed Coffee Villa  
Subdivision, together with the provisions  
for its design and improvement, is consistent with applicable general and specific  
plans of the City of Modesto.

The foregoing resolution was introduced at a <sup>adjourned</sup> regular meeting of the  
Council of the City of Modesto held on the 19th day of October, 1972,  
by Councilman Elliott, who moved its adoption, which motion being duly  
seconded by Councilman Dixon, was upon roll call carried and the  
resolution adopted by the following vote:

AYES: Councilmen: Dixon, Dunlap, Elliott, Newton, Simon,  
Smith, Mayor Davies

NOES: Councilmen: None

ABSENT: Councilmen: None

ATTEST: W. T. Chynoweth  
W. T. CHYNOWETH, City Clerk

(SEAL)

APPROVED AS TO FORM:

By Elwyn L. Johnson  
ELWYN L. JOHNSON, City Attorney

MODESTO CITY COUNCIL  
RESOLUTION NO. 72-1090

A RESOLUTION APPROVING APPROPRIATION TRANSFER OF \$142 TO PROVIDE MATCHING FUNDS IN THE 1971-72 BUDGET AS REQUIRED BY CALIFORNIA COUNCIL ON CRIMINAL JUSTICE FOR THE HEAD REST GRANT

BE IT RESOLVED by the Council of the City of Modesto that the following appropriation transfer(s) are approved:

HEAD REST FUND (222)

FROM: General Reserve (60-222)	\$142.00
TO: Educational Supplies (315-02-222)	\$142.00

(To provide matching funds in the 1971-72 budget as required by California Council on Criminal Justice for the Head Rest Grant)

The foregoing resolution was introduced at an <sup>adjourned</sup> regular meeting of the Council of the City of Modesto held on the 19th day of October, 1972, by Councilman Dunlap, who moved its adoption, which motion being duly seconded by Councilman Smith, was upon roll call carried and the resolution adopted by the following vote:

AYES: Councilmen: Dunlap, Elliott, Newton, Simon, Smith,  
Mayor Davies

NOES: Councilmen: None

ABSENT: Councilmen: Dixon

ATTEST:

  
W. T. CHYNOWETH, City Clerk

MODESTO CITY COUNCIL  
RESOLUTION NO. 72-1091

A RESOLUTION ACCEPTING THE CONSTRUCTION OF IMPROVEMENT OF ROSE AVENUE FROM SCENIC DRIVE TO BRIGGSMORE AVENUE (Lee White Paving Co.)

WHEREAS, a report has been filed by the Director of Public Works that the construction of Improvement of Rose Avenue from Scenic Drive to Briggsmore Avenue has been completed by Lee White Paving Co.

in accordance with the contract agreement dated July 24, 1972.

NOW, THEREFORE, BE IT RESOLVED that the construction of Improvement of Rose Avenue from Scenic Drive to Briggsmore Avenue be accepted from said contractor, Lee White Paving Co.

that notice of completion be filed with the Recorder of Stanislaus County and that payment of amounts due in the amount of \$103,627.42 as provided in the contract, be authorized.

The foregoing resolution was introduced at a regular meeting of the Council of the City of Modesto held on the 24th day of October, 1972, by Councilman Smith, who moved its adoption, which motion being duly seconded by Councilman Dunlap, was upon roll call carried and the resolution adopted by the following vote:

AYES:	Councilmen:	Dixon, Dunlap, Elliott, Newton, Simon, Smith, Mayor Davies
NOES:	Councilmen:	None
ABSENT:	Councilmen:	None

ATTEST:

  
W. T. CHYNOWETH, City Clerk

MODESTO CITY COUNCIL  
RESOLUTION NO. 72-1092

A RESOLUTION ACCEPTING THE CONSTRUCTION OF FOOTBRIDGE BETWEEN MOOSE AND KEWIN PARKS (Chas. I. Cunningham Co.)

WHEREAS, a report has been filed by the Director of Public Works that the construction of Footbridge between Moose and Kewin Parks has been completed by Chas. I. Cunningham Co.

in accordance with the contract agreement dated July 17, 1972.

NOW, THEREFORE, BE IT RESOLVED that the construction of Footbridge between Moose and Kewin Parks be accepted from said contractor, Chas. I. Cunningham Co.

that notice of completion be filed with the Recorder of Stanislaus County and that payment of amounts due in the amount of \$15,111.00 as provided in the contract, be authorized.

The foregoing resolution was introduced at a regular meeting of the Council of the City of Modesto held on the 24th day of October, 1972, by Councilman Smith, who moved its adoption, which motion being duly seconded by Councilman Dunlap, was upon roll call carried and the resolution adopted by the following vote:

AYES: Councilmen: Dixon, Dunlap, Elliott, Newton, Simon, Smith, Mayor Davies  
NOES: Councilmen: None  
ABSENT: Councilmen: None

ATTEST:

  
W. T. CHYNOWETH, City Clerk

MODESTO CITY COUNCIL  
RESOLUTION NO. 72-1093

A RESOLUTION ACCEPTING THE CONSTRUCTION OF IMPROVEMENT OF RUMBLE ROAD FROM McHENRY AVENUE TO COFFEE ROAD (Shield Construction Co., Inc.)

WHEREAS, a report has been filed by the Director of Public Works that the construction of Improvement of Rumble Road from McHenry Avenue to Coffee Road has been completed by Shield Construction Co., Inc.

in accordance with the contract agreement dated August 7, 1972.

NOW, THEREFORE, BE IT RESOLVED that the construction of Improvement of Rumble Road from McHenry Avenue to Coffee Road be accepted from said contractor, Shield Construction Co., Inc.

that notice of completion be filed with the Recorder of Stanislaus County and that payment of amounts due in the amount of \$46,372.45 as provided in the contract, be authorized.

The foregoing resolution was introduced at a regular meeting of the Council of the City of Modesto held on the 24th day of October, 1972, by Councilman Smith, who moved its adoption, which motion being duly seconded by Councilman Dunlap, was upon roll call carried and the resolution adopted by the following vote:

AYES: Councilmen: Dixon, Dunlap, Elliott, Newton, Simon, Smith, Mayor Davies

NOES: Councilmen: None

ABSENT: Councilmen: None

ATTEST:

  
W. T. CHYNOWETH, City Clerk

MODESTO CITY COUNCIL  
RESOLUTION NO. 72-1094

A RESOLUTION DENYING THE APPLICATION OF MARVIN E. TACKETT FOR AN AMENDMENT TO SECTION 8-3-9 OF THE ZONING MAP.

WHEREAS, a verified application to amend Section 8-3-9 of the Zoning Map was filed by Marvin E. Tackett, to reclassify from One-Family Residential Zone, R-1, to Two-Family Residential Zone, R-2, the following described property:

All of Lots 1, 2, 3, 4 and 5 in Block 13100, and Lots 1, 2, 3 and 4 in Block 13101 as shown on the map of Bel-Air Subdivision No. 3 recorded in Volume 20, Page 44 in the Stanislaus County Records.

Including also, the northerly 30 feet of Rumble Road immediately adjacent to the above described lots and all of York Way between the centerline of Rumble Road and the easterly and westerly extensions of the north line of the above described lots,

and

WHEREAS, said application was set for public hearing before the Planning Commission at its regular meeting of August 15, 1972, at its regular meeting place located in the Council Chambers in the City Hall, 801 - 11th Street, Modesto, California, and

WHEREAS, at said hearing the Planning Commission expressed its desire to hear the applicant's proposal based on a Planned Development Zone, P-D, for the construction of duplexes on the 9 lots comprising the subject property, and

WHEREAS, said public hearing was continued to the Planning Commission's regular meeting of September 19, 1972, and

WHEREAS, the applicant amended his application to request Planned Development Zoning, P-D, and

WHEREAS, a public hearing was held by the Planning Commission on said amended application for Planned Development Zoning, P-D, on September 19, 1972, and evidence both oral and documentary was taken and introduced, and

WHEREAS, thereafter the Commission adopted Resolution No. 72-134 recommending to the Council an amendment to Section 8-3-9 of the Zoning Map, to rezone to Planned Development Zoning, P-D, the above described property, as requested by the applicant, and

WHEREAS, said matter was set for public hearing before the Council at its regular meeting place located in the Council Chambers in the City Hall, 801 - 11th Street, Modesto, California, at 7:35 o'clock P. M. on October 24, 1972,

and evidence, both oral and documentary was taken and introduced,

NOW, THEREFORE, BE IT RESOLVED by the Council of the City of Modesto that it hereby finds and determines that the requested rezoning for Planned Development Zoning, P-D, is not required by public necessity, convenience and general welfare for the following reasons:

1. The property was denied identical P-D Zoning for R-2 uses in 1969 and 1970.

2. There has been no substantial change that would justify a P-D Zone for R-2 uses for property that was denied identical zoning in 1969 and 1970.

3. Other properties in the same vicinity as this property have been denied R-2 zoning and the granting of a P-D zone for R-2 uses to this property would be inconsistent with those denials.

BE IT FURTHER RESOLVED by the Council of the City of Modesto that the application of Marvin E. Tackett to amend Section 8-3-9 of the Zoning Map to reclassify from One-Family Residential, R-1, to Planned Development, P-D, the hereinabove described property be and it is hereby denied.

The foregoing resolution was introduced at a regular meeting of the Council of the City of Modesto held on the 24th day of October, 1972, by Councilman Smith, who moved its adoption, which motion being duly seconded by Councilman Dixon, was upon roll call carried and the resolution adopted by the following vote:

AYES: Councilmen: Dixon, Dunlap, Elliott, Newton, Simon, Smith,  
Mayor Davies

NOES: Councilmen: None

ABSENT: Councilmen: None

ATTEST:


  
\_\_\_\_\_  
W. T. CHYNOWETH, City Clerk

(SEAL)

APPROVED AS TO FORM:

By   
ELWYN L. JOHNSON, City Attorney

APPROVED AS TO DESCRIPTION:

By   
\_\_\_\_\_  
Planning Department

MODESTO CITY COUNCIL  
RESOLUTION NO. 72-1094-AA RESOLUTION ORDERING THE WORK OF CONSTRUCTION OF  
IMPROVEMENTS ALONG CERTAIN STREETS IN THE CITY OF  
MODESTO

WHEREAS, Chapter 27 of Part 3 of Division 7 of the Streets and Highways Code of the State of California establishes a procedure pursuant to which the construction of certain improvements may be required, and

WHEREAS, the Council, did, on October 10, 1972, adopt its Resolution No. 72-1073, ordering the installation of certain improvements along certain streets in the City of Modesto, as provided therein, and directing the Superintendent of Streets to give notice requiring the construction of such improvements, and

WHEREAS, the Council did by said resolution, set the 24th day of October, 1972, at 7:50 o'clock P.M., in the Council Chambers, as the time and place for a hearing for the purpose of passing upon objections or protests, if any, which may be raised by the property owners or other interested persons relating to the proposed work, and

WHEREAS, the Superintendent of Streets has caused notices to be given as directed by said Resolution No. 72-1073, and

WHEREAS, at the time set for hearing the protests and objections, if any, to the proposed work, the said Council proceeded to hear the same,

NOW, THEREFORE, BE IT RESOLVED by the Council of the City of Modesto as follows:

SECTION 1. All protests and objections of any kind or nature whatsoever to the proposed work as set forth in the notices which are attached hereto, and incorporated by reference herein, are hereby overruled or denied.

SECTION 2. The Superintendent of Streets is hereby directed to proceed with the project as to the properties described in the attached notices in accordance with the provisions of Resolution No. 72-1073 and Chapter 27, Part 3, of Division 7 of the Streets and Highways Code of the State of California.

The foregoing resolution was introduced at a regular meeting of the Council of the City of Modesto held on the 24th day of October, 1972, by Councilman Dixon, who moved its adoption, which motion being duly seconded by Councilman Elliott, was upon roll call carried and the resolution adopted by the following vote:

AYES: Councilmen: Dixon, Dunlap, Elliott, Newton, Simon,  
Smith, Mayor Davies  
NOES: Councilmen: None  
ABSENT: Councilmen: None

ATTEST: W. T. Chynoweth  
W. T. CHYNOWETH, City Clerk

- (a) Sidewalk at 1311 Princeton Ave., Lot 15 of Block 914.  
(Virginia Keleher)
- (b) Sidewalk at 1317 Princeton Ave., Lot 15 of Block 914.  
(Howard J. Farnstrom)
- (c) Sidewalk at 1321 Princeton Ave., Lot 14 of Block 914.  
(Helen D. Fullerton)
- (d) Sidewalk at 1325 Princeton Ave., Lot 13 of Block 914.  
(Harvey A. Suprenand)
- (e) Sidewalk at 1329 Princeton Ave., Lot 12 of Block 914.  
(Ralph L. Ryan)
- (f) Sidewalk at 1333 Princeton Ave., Lot 11 of Block 914.  
(Nancy B. McMahon)
- (g) Sidewalk on Princeton Ave. at 830 Del Rey Ave., Lot 10  
of Block 914. (John R. Clark)
- (h) Sidewalk on Princeton Ave. at 829 Del Rey Ave., Lot 9 of  
Block 913. (Robert M. White)
- (i) Sidewalk at 1405 Princeton Ave., Lot 8 of Block 913.  
(Haig Ignatius)
- (j) Sidewalk at 1411 Princeton Ave., Lot 7 of Block 913.  
(Delphina A. Williams)
- (k) Sidewalk at 1415 Princeton Ave., Lot 6 of Block 913.  
(Homer W. Huxtable)
- (l) Sidewalk at 1421 Princeton Ave., Lot 5 of Block 913.  
(Norman D. Powers)
- (m) Sidewalk at 1425 Princeton Ave., Lot 4 of Block 913.  
(Robert E. Patch)
- (n) Sidewalk at 1429 Princeton Ave., Lot 3 of Block 913.  
(Virginia C. Gragno)
- (o) Sidewalk at 1433 Princeton Ave., Lot 2 of Block 913.  
(Denny M. Curtiss)
- (p) Sidewalk at 1426 Princeton Ave., Lot 15 of Block 912.  
(Arthur H. Van De Pol)
- (q) Sidewalk at 1422 Princeton Ave., Lot 14 of Block 912.  
(Edna L. Reid)
- (r) Sidewalk at 1418 Princeton Ave., Lot 13 of Block 912.  
(Harold G. Rimmel)
- (s) Sidewalk at 1412 Princeton Ave., Lot 12 of Block 912.  
(Vincent B. Jerome)
- (t) Sidewalk at 1408 Princeton Ave., Lot 11 of Block 912.  
(Kenneth D. Rairden)
- (u) Sidewalk on Princeton Ave. at 1402 Princeton Ave., Lot 10  
of Block 912. (Lincoln E. Isaac)
- (v) Sidewalk on Princeton Avenue at 1334 Princeton Ave., Lot  
8 of Block 937. (Martin L. Fletcher)
- (w) Sidewalk at 1330 Princeton Ave., Lot 7 of Block 937.  
(Steven T. Burris)
- (x) Sidewalk at 1326 Princeton Ave., Lot 6 of Block 937.  
(Gladys Gesellchen)
- (y) Sidewalk at 1322 Princeton Ave., Lot 5 of Block 937.  
(Donald H. Mekeel)
- (z) Sidewalk at 1318 Princeton Ave., Lot 4 of Block 937.  
(Kenneth N. Nelson)
- (aa) Sidewalk at 1312 Princeton Ave., Lot 3 of Block 937.  
(Kenneth E. Adams)

MODESTO CITY COUNCIL  
RESOLUTION NO. 72-1095

A RESOLUTION CONFIRMING THE REPORT OF THE SUPER-  
INTENDENT OF STREETS CONCERNING THE WORK OF CON-  
STRUCTION OF SIDEWALK  
ALONG CERTAIN STREETS IN THE CITY OF MODESTO IN  
ACCORDANCE WITH THE IMPROVEMENT DISTRICT ACT OF  
1911, ASSESSING THE COST OF CONSTRUCTION AGAINST  
THE PARCEL OF REAL PROPERTY FRONTING UPON THE  
IMPROVEMENT, AND DIRECTING THE METHOD OF COLLECTION  
OF SAID LIEN. (1312 W. Roseburg Ave., Lot 4 of Block  
935 - William E. Burch - \$195.00)

WHEREAS, Chapter 27 of Part 3 of Division 7 (Sections 5870 et seq.)  
of the Streets and Highways Code of the State of California establishes  
a procedure pursuant to which the construction of certain improvements  
may be required, and

(WAIVED BY PROPERTY OWNER)

WHEREAS, the Council did, on \_\_\_\_\_, 19\_\_\_\_, adopt  
its Resolution No. \_\_\_\_\_, ordering the installation of cer-  
tain improvements along certain streets in the City of Modesto as pro-  
vided therein, and directing the Superintendent of Streets to give notice  
requiring the construction of such improvements, and

WHEREAS, in compliance with the provisions of Chapter 27 of Part  
3 of Division 7 of the Streets and Highways Code the Superintendent of  
Streets proceeded to cause the completion of the construction of \_\_\_\_\_  
sidewalks \_\_\_\_\_ on property abutting the property  
hereafter described, and

WHEREAS, October 24, 1972, at 7:55 o'clock P.M.  
in the Council Chambers, located in the City Hall, 801 Eleventh Street,  
Modesto, California, was set as the time and place for hearing and  
passing upon the report of the Superintendent of Streets with respect  
to the construction of said improvement, and

WHEREAS, at the time of said hearing, said Council received the  
report of the Superintendent of Streets, as submitted, and on file in  
the office of the City Clerk.

NOW, THEREFORE, BE IT RESOLVED by the Council of the City of  
Modesto as follows:

SECTION 1. The report of the Superintendent of Streets as sub-  
mitted and on file in the office of the City Clerk is hereby confirmed  
and the cost of such work is determined to be in the total amount of  
\$195.00.

SECTION 2. That the cost of the aforesaid work, being the amount of \$195.00, be assessed in 4 annual installments as a lien against the parcel (s) of property fronting upon the work so constructed.

All that real property in the City of Modesto, County of Stanislaus, State of California, described as follows:

Lot 4 of Block 935 of College Gardens, as per map filed May 27, 1946 in Volume 14 of Maps, Page 58, Stanislaus County Records.

(Stanislaus County Assessor's Parcel No. 002-03 115-0613-001)

SECTION 3. Said assessment shall bear interest on the unpaid balance at the rate of six (6%) per cent per annum, said interest to begin to run on the 31st day after the adoption of this resolution.

SECTION 4. In accordance with the provisions of Sections 5893 and 5895 of the California Streets and Highways Code, it is hereby ordered that the notice of each annual installment of said lien be delivered to the Stanislaus County Auditor, who shall enter the amount thereof on the County Assessment Book opposite the description of the particular property and the amount shall be collected together with all other taxes thereon against the property. The Director of Finance shall annually deliver said notice of lien to the County Auditor before the date fixed by law for the delivery of the Assessment Book to the County Board of Equalization. The lien shall be collected in accordance with the procedure prescribed in Section 5894 of the California Streets and Highways Code.

The foregoing resolution was introduced at a regular meeting of the Council of the City of Modesto held on the 24th day of October, 1972, by Councilman Simon, who moved its adoption, which motion being duly seconded by Councilman Smith, was upon roll call carried and the resolution adopted by the following vote:

AYES: Councilmen: Dixon, Dunlap, Elliott, Newton, Simon, Smith, Mayor Davies

NOES: Councilmen: None

ABSENT: Councilmen: None

ATTEST: W. T. Chynoweth  
W. T. CHYNOWETH, City Clerk

(Installment)

MODESTO CITY COUNCIL  
RESOLUTION NO. 72-1096

A RESOLUTION CONFIRMING THE REPORT OF THE SUPER-INTENDENT OF STREETS CONCERNING THE WORK OF CONSTRUCTION OF CURB, GUTTER AND SIDEWALK ALONG CERTAIN STREETS IN THE CITY OF MODESTO IN ACCORDANCE WITH THE IMPROVEMENT DISTRICT ACT OF 1911, ASSESSING THE COST OF CONSTRUCTION AGAINST THE PARCEL OF REAL PROPERTY FRONTING UPON THE IMPROVEMENT, AND DIRECTING THE METHOD OF COLLECTION OF SAID LIEN. (Curb & gutter on S. Madison St. and curb, gutter and sidewalk on Vine Street at 605 Vine St., a portion of Block 403 - Frank Burger, Jr. - \$745.00)

WHEREAS, Chapter 27 of Part 3 of Division 7 (Sections 5870 et seq.) of the Streets and Highways Code of the State of California establishes a procedure pursuant to which the construction of certain improvements may be required, and

WHEREAS, the Council did, on \_\_\_\_\_ (WAIVED BY PROPERTY OWNER) \_\_\_\_\_, 19\_\_\_\_, adopt its Resolution No. \_\_\_\_\_, ordering the installation of certain improvements along certain streets in the City of Modesto as provided therein, and directing the Superintendent of Streets to give notice requiring the construction of such improvements, and

WHEREAS, in compliance with the provisions of Chapter 27 of Part 3 of Division 7 of the Streets and Highways Code the Superintendent of Streets proceeded to cause the completion of the construction of \_\_\_\_\_ curb, gutter and sidewalk \_\_\_\_\_ on property abutting the property hereafter described, and

WHEREAS, \_\_\_\_\_ October 24 \_\_\_\_\_, 19 72 \_\_\_\_\_, at \_\_\_\_\_ 7:55 \_\_\_\_\_ o'clock P.M. in the Council Chambers, located in the City Hall, 801 Eleventh Street, Modesto, California, was set as the time and place for hearing and passing upon the report of the Superintendent of Streets with respect to the construction of said improvement, and

WHEREAS, at the time of said hearing, said Council received the report of the Superintendent of Streets, as submitted, and on file in the office of the City Clerk.

NOW, THEREFORE, BE IT RESOLVED by the Council of the City of Modesto as follows:

SECTION 1. The report of the Superintendent of Streets as submitted and on file in the office of the City Clerk is hereby confirmed and the cost of such work is determined to be in the total amount of \_\_\_\_\_ \$745.00 \_\_\_\_\_.

SECTION 2. That the cost of the aforesaid work, being the amount of \$745.00, be assessed in 10 annual installments as a lien against the parcel (s) of property fronting upon the work so constructed.

All that real property in the City of Modesto, County of Stanislaus, State of California, described as follows:

The North 59 feet of Lots 12, 13 and 14 of Block 403 of City of Modesto, as per map filed December 21, 1942 in Volume 15 of Maps, Page 403, Stanislaus County Records.

(Stanislaus County Assessor's Parcel No. 002-01 101-0806-001)

SECTION 3. Said assessment shall bear interest on the unpaid balance at the rate of six (6%) per cent per annum, said interest to begin to run on the 31st day after the adoption of this resolution.

SECTION 4. In accordance with the provisions of Sections 5893 and 5895 of the California Streets and Highways Code, it is hereby ordered that the notice of each annual installment of said lien be delivered to the Stanislaus County Auditor, who shall enter the amount thereof on the County Assessment Book opposite the description of the particular property and the amount shall be collected together with all other taxes thereon against the property. The Director of Finance shall annually deliver said notice of lien to the County Auditor before the date fixed by law for the delivery of the Assessment Book to the County Board of Equalization. The lien shall be collected in accordance with the procedure prescribed in Section 5894 of the California Streets and Highways Code.

The foregoing resolution was introduced at a regular meeting of the Council of the City of Modesto held on the 24th day of October, 1972, by Councilman Simon, who moved its adoption, which motion being duly seconded by Councilman Smith, was upon roll call carried and the resolution adopted by the following vote:

AYES: Councilmen: Dixon, Dunlap, Elliott, Newton, Simon, Smith, Mayor Davies

NOES: Councilmen: None

ABSENT: Councilmen: None

ATTEST:

  
W. T. CHYNOWETH, City Clerk

(Installment)

MODESTO CITY COUNCIL  
RESOLUTION NO. 72-1097

A RESOLUTION CONFIRMING THE REPORT OF THE SUPER-INTENDENT OF STREETS CONCERNING THE WORK OF CONSTRUCTION OF CURB AND GUTTER ALONG CERTAIN STREETS IN THE CITY OF MODESTO IN ACCORDANCE WITH THE IMPROVEMENT DISTRICT ACT OF 1911, ASSESSING THE COST OF CONSTRUCTION AGAINST THE PARCEL OF REAL PROPERTY FRONTING UPON THE IMPROVEMENT, AND DIRECTING THE METHOD OF COLLECTION OF SAID LIEN. (617 Madison St., a portion of Block 403 - George Claxton - \$321.30)

WHEREAS, Chapter 27 of Part 3 of Division 7 (Sections 5870 et seq.) of the Streets and Highways Code of the State of California establishes a procedure pursuant to which the construction of certain improvements may be required, and

WHEREAS, the Council did, on (WAIVED BY PROPERTY OWNER)  
-----, 19--, adopt its Resolution No. -----, ordering the installation of certain improvements along certain streets in the City of Modesto as provided therein, and directing the Superintendent of Streets to give notice requiring the construction of such improvements, and

WHEREAS, in compliance with the provisions of Chapter 27 of Part 3 of Division 7 of the Streets and Highways Code the Superintendent of Streets proceeded to cause the completion of the construction of -----  
curb and gutter on property abutting the property hereafter described, and

WHEREAS, October 24, 1972, at 7:55 o'clock P.M. in the Council Chambers, located in the City Hall, 801 Eleventh Street, Modesto, California, was set as the time and place for hearing and passing upon the report of the Superintendent of Streets with respect to the construction of said improvement, and

WHEREAS, at the time of said hearing, said Council received the report of the Superintendent of Streets, as submitted, and on file in the office of the City Clerk.

NOW, THEREFORE, BE IT RESOLVED by the Council of the City of Modesto as follows:

SECTION 1. The report of the Superintendent of Streets as submitted and on file in the office of the City Clerk is hereby confirmed and the cost of such work is determined to be in the total amount of \$321.30.

SECTION 2 That the cost of the aforesaid work, being the amount of \$321.30, be assessed in 7 annual installments as a lien against the parcel (s) of property fronting upon the work so constructed.

All that real property in the City of Modesto, County of Stanislaus, State of California, described as follows:

The North 45.45 feet of Lots 15 and 16 of Block 403 of City of Modesto, as per map filed December 21, 1942 in Volume 15 of Maps, Page 403, Stanislaus County Records.

(Stanislaus County Assessor's Parcel No. 0o2-01 101-0822-001)

SECTION 3. Said assessment shall bear interest on the unpaid balance at the rate of six (6%) per cent per annum, said interest to begin to run on the 31st day after the adoption of this resolution.

SECTION 4 In accordance with the provisions of Sections 5893 and 5895 of the California Streets and Highways Code, it is hereby ordered that the notice of each annual installment of said lien be delivered to the Stanislaus County Auditor, who shall enter the amount thereof on the County Assessment Book opposite the description of the particular property and the amount shall be collected together with all other taxes thereon against the property. The Director of Finance shall annually deliver said notice of lien to the County Auditor before the date fixed by law for the delivery of the Assessment Book to the County Board of Equalization. The lien shall be collected in accordance with the procedure prescribed in Section 5894 of the California Streets and Highways Code.

The foregoing resolution was introduced at a regular meeting of the Council of the City of Modesto held on the 24th day of October, 1972, by Councilman Simon, who moved its adoption, which motion being duly seconded by Councilman Smith, was upon roll call carried and the resolution adopted by the following vote:

AYES: Councilmen: Dixon, Dunlap, Elliott, Newton, Simon, Smith, Mayor Davies

NOES: Councilmen: None

ABSENT: Councilmen: None

ATTEST:

  
W. T. CHINOWETH, City Clerk

(Installment)

MODESTO CITY COUNCIL  
RESOLUTION NO. 72-1098

A RESOLUTION CONFIRMING THE REPORT OF THE SUPERINTENDENT OF STREETS CONCERNING THE WORK OF CONSTRUCTION OF SIDEWALK  
ALONG CERTAIN STREETS IN THE CITY OF MODESTO IN ACCORDANCE WITH THE IMPROVEMENT DISTRICT ACT OF 1911, ASSESSING THE COST OF CONSTRUCTION AGAINST THE PARCEL OF REAL PROPERTY FRONTING UPON THE IMPROVEMENT, AND DIRECTING THE METHOD OF COLLECTION OF SAID LIEN. (911 Coffee Road, Lot 1 of Block 1048 - Robert S. George - \$339.00)

WHEREAS, Chapter 27 of Part 3 of Division 7 (Sections 5870 et seq.) of the Streets and Highways Code of the State of California establishes a procedure pursuant to which the construction of certain improvements may be required, and

WHEREAS, the Council did, on May 8, 1972, adopt its Resolution No. 72-629, ordering the installation of certain improvements along certain streets in the City of Modesto as provided therein, and directing the Superintendent of Streets to give notice requiring the construction of such improvements, and

WHEREAS, in compliance with the provisions of Chapter 27 of Part 3 of Division 7 of the Streets and Highways Code the Superintendent of Streets proceeded to cause the completion of the construction of \_\_\_\_\_  
sidewalk on property abutting the property hereafter described, and

WHEREAS, October 24, 1972, at 7:55 o'clock P.M. in the Council Chambers, located in the City Hall, 801 Eleventh Street, Modesto, California, was set as the time and place for hearing and passing upon the report of the Superintendent of Streets with respect to the construction of said improvement, and

WHEREAS, at the time of said hearing, said Council received the report of the Superintendent of Streets, as submitted, and on file in the office of the City Clerk.

NOW, THEREFORE, BE IT RESOLVED by the Council of the City of Modesto as follows:

SECTION 1. The report of the Superintendent of Streets as submitted and on file in the office of the City Clerk is hereby confirmed and the cost of such work is determined to be in the total amount of  
\$339.00.

SECTION 2. That the cost of the aforesaid work, being the amount of \$339.00, be assessed in 7 annual installments as a lien against the parcel (s) of property fronting upon the work so constructed.

All that real property in the City of Modesto, County of Stanislaus, State of California, described as follows:

Lot 1 of Block 1048 of Wilkinson Tract, as per map filed October 14, 1953 in Volume 17 of Maps, Page 64, Stanislaus County Records.

(Stanislaus County Assessor's Parcel No. 002-01 112-5218-001)

SECTION 3. Said assessment shall bear interest on the unpaid balance at the rate of six (6%) per cent per annum, said interest to begin to run on the 31st day after the adoption of this resolution.

SECTION 4. In accordance with the provisions of Sections 5893 and 5895 of the California Streets and Highways Code, it is hereby ordered that the notice of each annual installment of said lien be delivered to the Stanislaus County Auditor, who shall enter the amount thereof on the County Assessment Book opposite the description of the particular property and the amount shall be collected together with all other taxes thereon against the property. The Director of Finance shall annually deliver said notice of lien to the County Auditor before the date fixed by law for the delivery of the Assessment Book to the County Board of Equalization. The lien shall be collected in accordance with the procedure prescribed in Section 5894 of the California Streets and Highways Code.

The foregoing resolution was introduced at a regular meeting of the Council of the City of Modesto held on the 24th day of October, 1972, by Councilman Simon, who moved its adoption, which motion being duly seconded by Councilman Smith, was upon roll call carried and the resolution adopted by the following vote:

AYES: Councilmen: Dixon, Dunlap, Elliott, Newton, Simon, Smith, Mayor Davies

NOES: Councilmen: None

ABSENT: Councilmen: None

ATTEST:

W. T. Chynoweth  
W. T. CHYNOWETH, City Clerk

(Installment)

MODESTO CITY COUNCIL  
RESOLUTION NO. 72-1099

A RESOLUTION CONFIRMING THE REPORT OF THE SUPER-INTENDENT OF STREETS CONCERNING THE WORK OF CONSTRUCTION OF SIDEWALK  
ALONG CERTAIN STREETS IN THE CITY OF MODESTO IN ACCORDANCE WITH THE IMPROVEMENT DISTRICT ACT OF 1911, ASSESSING THE COST OF CONSTRUCTION AGAINST THE PARCEL OF REAL PROPERTY FRONTING UPON THE IMPROVEMENT, AND DIRECTING THE METHOD OF COLLECTION OF SAID LIEN. (901 Coffee Road, Lot 1 of Block 1047 - Alfred E. Heike - \$351.00)

WHEREAS, Chapter 27 of Part 3 of Division 7 (Sections 5870 et seq.) of the Streets and Highways Code of the State of California establishes a procedure pursuant to which the construction of certain improvements may be required, and

WHEREAS, the Council did, on (WAIVED BY PROPERTY OWNER)  
-----, 19----, adopt its Resolution No. -----, ordering the installation of certain improvements along certain streets in the City of Modesto as provided therein, and directing the Superintendent of Streets to give notice requiring the construction of such improvements, and

WHEREAS, in compliance with the provisions of Chapter 27 of Part 3 of Division 7 of the Streets and Highways Code the Superintendent of Streets proceeded to cause the completion of the construction of -----  
sidewalk on property abutting the property hereafter described, and

WHEREAS, October 24, 1972, at 7:55 o'clock P.M. in the Council Chambers, located in the City Hall, 801 Eleventh Street, Modesto, California, was set as the time and place for hearing and passing upon the report of the Superintendent of Streets with respect to the construction of said improvement, and

WHEREAS, at the time of said hearing, said Council received the report of the Superintendent of Streets, as submitted, and on file in the office of the City Clerk.

NOW, THEREFORE, BE IT RESOLVED by the Council of the City of Modesto as follows:

SECTION 1, The report of the Superintendent of Streets as submitted and on file in the office of the City Clerk is hereby confirmed and the cost of such work is determined to be in the total amount of \$351.00.

SECTION 2. That the cost of the aforesaid work, being the amount of \$351.00, be assessed in 8 annual installments as a lien against the parcel (s) of property fronting upon the work so constructed.

All that real property in the City of Modesto, County of Stanislaus, State of California, described as follows:

Lot 1 of Block 1047 of Wilkinson Tract, as per map filed October 14, 1953 in Volume 17 of Maps, Page 64, Stanislaus County Records.

(Stanislaus County Assessor's Parcel No. 002-01 112-5217-001)

SECTION 3. Said assessment shall bear interest on the unpaid balance at the rate of six (6%) per cent per annum, said interest to begin to run on the 31st day after the adoption of this resolution.

SECTION 4. In accordance with the provisions of Sections 5893 and 5895 of the California Streets and Highways Code, it is hereby ordered that the notice of each annual installment of said lien be delivered to the Stanislaus County Auditor, who shall enter the amount thereof on the County Assessment Book opposite the description of the particular property and the amount shall be collected together with all other taxes thereon against the property. The Director of Finance shall annually deliver said notice of lien to the County Auditor before the date fixed by law for the delivery of the Assessment Book to the County Board of Equalization. The lien shall be collected in accordance with the procedure prescribed in Section 5894 of the California Streets and Highways Code.

The foregoing resolution was introduced at a regular meeting of the Council of the City of Modesto held on the 24th day of October, 1972, by Councilman Simon, who moved its adoption, which motion being duly seconded by Councilman Smith, was upon roll call carried and the resolution adopted by the following vote:

AYES: Councilmen: Dixon, Dunlap, Elliott, Newton, Simon, Smith, Mayor Davies

NOES: Councilmen: None

ABSENT: Councilmen: None

ATTEST:

W. T. Chynoweth  
W. T. CHYNOWETH, City Clerk

(Installment)

MODESTO CITY COUNCIL  
RESOLUTION NO. 72-1100

A RESOLUTION CONFIRMING THE REPORT OF THE SUPER-INTENDENT OF STREETS CONCERNING THE WORK OF CONSTRUCTION OF SIDEWALK  
ALONG CERTAIN STREETS IN THE CITY OF MODESTO IN ACCORDANCE WITH THE IMPROVEMENT DISTRICT ACT OF 1911, ASSESSING THE COST OF CONSTRUCTION AGAINST THE PARCEL OF REAL PROPERTY FRONTING UPON THE IMPROVEMENT, AND DIRECTING THE METHOD OF COLLECTION OF SAID LIEN. (1607 Albany Ave., a portion of Block 6141 - Richard Lind - \$214.00)

WHEREAS, Chapter 27 of Part 3 of Division 7 (Sections 5870 et seq.) of the Streets and Highways Code of the State of California establishes a procedure pursuant to which the construction of certain improvements may be required, and

WHEREAS, the Council did, on \_\_\_\_\_, 19\_\_\_\_, (WAIVED BY PROPERTY OWNER) adopt its Resolution No. \_\_\_\_\_, ordering the installation of certain improvements along certain streets in the City of Modesto as provided therein, and directing the Superintendent of Streets to give notice requiring the construction of such improvements, and

WHEREAS, in compliance with the provisions of Chapter 27 of Part 3 of Division 7 of the Streets and Highways Code the Superintendent of Streets proceeded to cause the completion of the construction of \_\_\_\_\_ sidewalk \_\_\_\_\_ on property abutting the property hereafter described, and

WHEREAS, \_\_\_\_\_ October 24 \_\_\_\_\_, 1972 \_\_\_\_\_, at \_\_\_\_\_ 7:55 \_\_\_\_\_ o'clock P.M. in the Council Chambers, located in the City Hall, 801 Eleventh Street, Modesto, California, was set as the time and place for hearing and passing upon the report of the Superintendent of Streets with respect to the construction of said improvement, and

WHEREAS, at the time of said hearing, said Council received the report of the Superintendent of Streets, as submitted, and on file in the office of the City Clerk.

NOW, THEREFORE, BE IT RESOLVED by the Council of the City of Modesto as follows:

SECTION 1. The report of the Superintendent of Streets as submitted and on file in the office of the City Clerk is hereby confirmed and the cost of such work is determined to be in the total amount of \_\_\_\_\_ \$214.00 \_\_\_\_\_.

SECTION 2. That the cost of the aforesaid work, being the amount of \$214.00, be assessed as a lien against the parcel (s) of property fronting upon the work so constructed.

All that real property in the City of Modesto, County of Stanislaus, State of California, described as follows:

Lot 10 and a portion of Lot 11 of Block 6141 of Woodman Tract, as per map filed October 18, 1946 in Volume 16 of Maps, Page 6, Stanislaus County Records.

(Stanislaus County Assessor's Parcel No. 002-01 118-0117-001)

SECTION 3. Said assessment shall bear interest on the unpaid balance at the rate of six (6%) per cent per annum, said interest to begin to run on the 31st day after the adoption of this resolution.

SECTION 4. In accordance with the provisions of Section 5893 of the California Streets and Highways Code, it is hereby ordered that the notice of said lien be delivered to the Stanislaus County Auditor, who shall enter the amount thereof on the County Assessment Book opposite the description of the particular property and the amount shall be collected together with all other taxes thereon against the property. The Director of Finance shall deliver said notice of lien to the County Auditor before the date fixed by law for the delivery of the Assessment Book to the County Board of Equalization. The lien shall be collected in accordance with the procedure prescribed in Section 5894 of the California Streets and Highways Code.

The foregoing resolution was introduced at a regular meeting of the Council of the City of Modesto held on the 24th day of October 1972, by Councilman Simon, who moved its adoption, which motion being duly seconded by Councilman Smith, was upon roll call carried and the resolution adopted by the following vote:

AYES: Councilmen: Dixon, Dunlap, Elliott, Newton, Simon, Smith, Mayor Davies

NOES: Councilmen: None

ABSENT: Councilmen: None

ATTEST: W. T. Chynoweth  
W. T. CHYNOWETH, City Clerk

(Regular)

MODESTO CITY COUNCIL  
RESOLUTION NO. 72-1101

A RESOLUTION CONFIRMING THE REPORT OF THE SUPER-  
INTENDENT OF STREETS CONCERNING THE WORK OF CON-  
STRUCTION OF CURB, GUTTER AND SIDEWALK

ALONG CERTAIN STREETS IN THE CITY OF MODESTO IN  
ACCORDANCE WITH THE IMPROVEMENT DISTRICT ACT OF  
1911, ASSESSING THE COST OF CONSTRUCTION AGAINST  
THE PARCEL OF REAL PROPERTY FRONTING UPON THE  
IMPROVEMENT, AND DIRECTING THE METHOD OF COLLECTION  
OF SAID LIEN. (c, g & s on S. Madison St. and sidewalk on  
Pine Street at 302 Pine St., Lots 15 and 16 of Block 414 -  
Rev. Ben E. Moore - \$1,304.80)

WHEREAS, Chapter 27 of Part 3 of Division 7 (Sections 5870 et seq.)

of the Streets and Highways Code of the State of California establishes  
a procedure pursuant to which the construction of certain improvements  
may be required, and

WHEREAS, the Council did, on (WAIVED BY PROPERTY OWNER)  
-----, 19----, adopt  
its Resolution No. -----, ordering the installation of cer-  
tain improvements along certain streets in the City of Modesto as pro-  
vided therein, and directing the Superintendent of Streets to give notice  
requiring the construction of such improvements, and

WHEREAS, in compliance with the provisions of Chapter 27 of Part  
3 of Division 7 of the Streets and Highways Code the Superintendent of  
Streets proceeded to cause the completion of the construction of \_\_\_\_\_  
curb, gutter and sidewalk \_\_\_\_\_ on property abutting the property  
hereafter described, and

WHEREAS, October 24, 1972, at 7:55 o'clock P.M.  
in the Council Chambers, located in the City Hall, 801 Eleventh Street,  
Modesto, California, was set as the time and place for hearing and  
passing upon the report of the Superintendent of Streets with respect  
to the construction of said improvement, and

WHEREAS, at the time of said hearing, said Council received the  
report of the Superintendent of Streets, as submitted, and on file in  
the office of the City Clerk.

NOW, THEREFORE, BE IT RESOLVED by the Council of the City of  
Modesto as follows:

SECTION 1. The report of the Superintendent of Streets as sub-  
mitted and on file in the office of the City Clerk is hereby confirmed  
and the cost of such work is determined to be in the total amount of  
\$1,304 .80.

SECTION 2. That the cost of the aforesaid work, being the amount of \$1,304.80, be assessed in 10 annual installments as a lien against the parcel (s) of property fronting upon the work so constructed.

All that real property in the City of Modesto, County of Stanislaus, State of California, described as follows:

Lots 15 and 16 of Block 414 of City of Modesto, as per map filed December 21, 1942 in Volume 15 of Maps, Page 414, Stanislaus County Records.

(Stanislaus County Assessor's Parcel No. 002-01 101-0676-001)

SECTION 3. Said assessment shall bear interest on the unpaid balance at the rate of six (6%) per cent per annum, said interest to begin to run on the 31st day after the adoption of this resolution.

SECTION 4. In accordance with the provisions of Sections 5893 and 5895 of the California Streets and Highways Code, it is hereby ordered that the notice of each annual installment of said lien be delivered to the Stanislaus County Auditor, who shall enter the amount thereof on the County Assessment Book opposite the description of the particular property and the amount shall be collected together with all other taxes thereon against the property. The Director of Finance shall annually deliver said notice of lien to the County Auditor before the date fixed by law for the delivery of the Assessment Book to the County Board of Equalization. The lien shall be collected in accordance with the procedure prescribed in Section 5894 of the California Streets and Highways Code.

The foregoing resolution was introduced at a regular meeting of the Council of the City of Modesto held on the 24th day of October, 1972, by Councilman Simon, who moved its adoption, which motion being duly seconded by Councilman Smith, was upon roll call carried and the resolution adopted by the following vote:

AYES: Councilmen: Dixon, Dunlap, Elliott, Newton, Simon, Smith, Mayor Davies

NOES: Councilmen: None

ABSENT: Councilmen: None

ATTEST:

W. T. Chynoweth  
W. T. CHYNOWETH, City Clerk

(Installment)

MODESTO CITY COUNCIL  
RESOLUTION NO. 72-1102

A RESOLUTION CONFIRMING THE REPORT OF THE SUPER-  
INTENDENT OF STREETS CONCERNING THE WORK OF CON-  
STRUCTION OF CURB, GUTTER AND SIDEWALK  
ALONG CERTAIN STREETS IN THE CITY OF MODESTO IN  
ACCORDANCE WITH THE IMPROVEMENT DISTRICT ACT OF  
1911, ASSESSING THE COST OF CONSTRUCTION AGAINST  
THE PARCEL OF REAL PROPERTY FRONTING UPON THE  
IMPROVEMENT, AND DIRECTING THE METHOD OF COLLECTION  
OF SAID LIEN. (c, g and s on S. Madison St. and c & g on  
Pine Street at 228 Pine St., Lots 27 and 28 of Block 413 -  
Ralph H. Stork - \$1,321.00)

WHEREAS, Chapter 27 of Part 3 of Division 7 (Sections 5870 et seq.)

of the Streets and Highways Code of the State of California establishes  
a procedure pursuant to which the construction of certain improvements  
may be required, and

WHEREAS, the Council did, on                      (WAIVED BY PROPERTY OWNER)  
                    , 19---, adopt  
its Resolution No.                     , ordering the installation of cer-  
tain improvements along certain streets in the City of Modesto as pro-  
vided therein, and directing the Superintendent of Streets to give notice  
requiring the construction of such improvements, and

WHEREAS, in compliance with the provisions of Chapter 27 of Part  
3 of Division 7 of the Streets and Highways Code the Superintendent of  
Streets proceeded to cause the completion of the construction of         
curb, gutter and sidewalk on property abutting the property  
hereafter described, and

WHEREAS, October 24, 1972, at 7:55 o'clock P.M.  
in the Council Chambers, located in the City Hall, 801 Eleventh Street,  
Modesto, California, was set as the time and place for hearing and  
passing upon the report of the Superintendent of Streets with respect  
to the construction of said improvement, and

WHEREAS, at the time of said hearing, said Council received the  
report of the Superintendent of Streets, as submitted, and on file in  
the office of the City Clerk.

NOW, THEREFORE, BE IT RESOLVED by the Council of the City of  
Modesto as follows:

SECTION 1. The report of the Superintendent of Streets as sub-  
mitted and on file in the office of the City Clerk is hereby confirmed  
and the cost of such work is determined to be in the total amount of  
\$1,321.00.

SECTION 2. That the cost of the aforesaid work, being the amount of \$1,321.00, be assessed in 10 annual installments as a lien against the parcel (s) of property fronting upon the work so constructed.

All that real property in the City of Modesto, County of Stanislaus, State of California, described as follows:

Lots 27 and 28 of Block 413 of City of Modesto, as per map filed December 21, 1942 in Volume 15 of Maps, Page 413, Stanislaus County Records.

(Stanislaus County Assessor's Parcel No. 002-01 101-0675-001)

SECTION 3. Said assessment shall bear interest on the unpaid balance at the rate of six (6%) per cent per annum, said interest to begin to run on the 31st day after the adoption of this resolution.

SECTION 4. In accordance with the provisions of Sections 5893 and 5895 of the California Streets and Highways Code, it is hereby ordered that the notice of each annual installment of said lien be delivered to the Stanislaus County Auditor, who shall enter the amount thereof on the County Assessment Book opposite the description of the particular property and the amount shall be collected together with all other taxes thereon against the property. The Director of Finance shall annually deliver said notice of lien to the County Auditor before the date fixed by law for the delivery of the Assessment Book to the County Board of Equalization. The lien shall be collected in accordance with the procedure prescribed in Section 5894 of the California Streets and Highways Code.

The foregoing resolution was introduced at a regular meeting of the Council of the City of Modesto held on the 24th day of October, 1972, by Councilman Simon, who moved its adoption, which motion being duly seconded by Councilman Smith, was upon roll call carried and the resolution adopted by the following vote:

AYES: Councilmen: Dixon, Dunlap, Elliott, Newton, Simon, Smith, Mayor Davies

NOES: Councilmen: None

ABSENT: Councilmen: None

ATTEST:

W. T. Chynoweth  
W. T. CHYNOWETH, City Clerk

(Installment)

A RESOLUTION CONFIRMING THE REPORT OF THE SUPER-  
INTENDENT OF STREETS CONCERNING THE WORK OF CON-  
STRUCTION OF CURB AND GUTTER  
ALONG CERTAIN STREETS IN THE CITY OF MODESTO IN  
ACCORDANCE WITH THE IMPROVEMENT DISTRICT ACT OF  
1911, ASSESSING THE COST OF CONSTRUCTION AGAINST  
THE PARCEL OF REAL PROPERTY FRONTING UPON THE  
IMPROVEMENT, AND DIRECTING THE METHOD OF COLLECTION  
OF SAID LIEN. (609 S. Madison St., a portion of Block  
402 - Arthur O. Vasquez - \$276.30)

WHEREAS, Chapter 27 of Part 3 of Division 7 (Sections 5870 et seq.)  
of the Streets and Highways Code of the State of California establishes  
a procedure pursuant to which the construction of certain improvements  
may be required, and

WHEREAS, the Council did, on (WAIVED BY PROPERTY OWNER)  
-----, 19--, adopt  
its Resolution No. -----, ordering the installation of cer-  
tain improvements along certain streets in the City of Modesto as pro-  
vided therein, and directing the Superintendent of Streets to give notice  
requiring the construction of such improvements, and

WHEREAS, in compliance with the provisions of Chapter 27 of Part  
3 of Division 7 of the Streets and Highways Code the Superintendent of  
Streets proceeded to cause the completion of the construction of -----  
curb and gutter on property abutting the property  
hereafter described, and

WHEREAS, October 24, 1972, at 7:55 o'clock P.M.  
in the Council Chambers, located in the City Hall, 801 Eleventh Street,  
Modesto, California, was set as the time and place for hearing and  
passing upon the report of the Superintendent of Streets with respect  
to the construction of said improvement, and

WHEREAS, at the time of said hearing, said Council received the  
report of the Superintendent of Streets, as submitted, and on file in  
the office of the City Clerk.

NOW, THEREFORE, BE IT RESOLVED by the Council of the City of  
Modesto as follows:

SECTION 1. The report of the Superintendent of Streets as sub-  
mitted and on file in the office of the City Clerk is hereby confirmed  
and the cost of such work is determined to be in the total amount of  
\$276.30.

SECTION 2. That the cost of the aforesaid work, being the amount of \$276.30, be assessed in 6 annual installments as a lien against the parcel (s) of property fronting upon the work so constructed.

All that real property in the City of Modesto, County of Stanislaus, State of California, described as follows:

The North 43.5 feet, more or less, of the South 81 feet, more or less, of Lots 12, 13 and 14 of Block 403 of City of Modesto, as per map filed December 21, 1942 in Volume 15 of Maps, Page 403, Stanislaus County Records.

(Stanislaus County Assessor's Parcel No. 002-01 101-0807-001)

SECTION 3. Said assessment shall bear interest on the unpaid balance at the rate of six (6%) per cent per annum, said interest to begin to run on the 31st day after the adoption of this resolution.

SECTION 4. In accordance with the provisions of Sections 5893 and 5895 of the California Streets and Highways Code, it is hereby ordered that the notice of each annual installment of said lien be delivered to the Stanislaus County Auditor, who shall enter the amount thereof on the County Assessment Book opposite the description of the particular property and the amount shall be collected together with all other taxes thereon against the property. The Director of Finance shall annually deliver said notice of lien to the County Auditor before the date fixed by law for the delivery of the Assessment Book to the County Board of Equalization. The lien shall be collected in accordance with the procedure prescribed in Section 5894 of the California Streets and Highways Code.

The foregoing resolution was introduced at a regular meeting of the Council of the City of Modesto held on the 24th day of October, 1972, by Councilman Simon, who moved its adoption, which motion being duly seconded by Councilman Smith, was upon roll call carried and the resolution adopted by the following vote:

AYES: Councilmen: Dixon, Dunlap, Elliott, Newton, Simon, Smith, Mayor Davies

NOES: Councilmen: None

ABSENT: Councilmen: None

ATTEST:

  
W. T. CHYNOWETH, City Clerk

(Installment)

MODESTO CITY COUNCIL  
RESOLUTION NO. 72-1104

A RESOLUTION CONFIRMING THE REPORT OF THE SUPER-  
INTENDENT OF STREETS CONCERNING THE WORK OF CON-  
STRUCTION OF SIDEWALK  
ALONG CERTAIN STREETS IN THE CITY OF MODESTO IN  
ACCORDANCE WITH THE IMPROVEMENT DISTRICT ACT OF  
1911, ASSESSING THE COST OF CONSTRUCTION AGAINST  
THE PARCEL OF REAL PROPERTY FRONTING UPON THE  
IMPROVEMENT, AND DIRECTING THE METHOD OF COLLECTION  
OF SAID LIEN. (On Kearney Ave. and at 1437 W. Orangeburg  
Ave., a portion of Block 6078 - Glenn E. Gulmon - \$595.50)

WHEREAS, Chapter 27 of Part 3 of Division 7 (Sections 5870 et seq.)  
of the Streets and Highways Code of the State of California establishes  
a procedure pursuant to which the construction of certain improvements  
may be required, and

WHEREAS, the Council did, on May 8, 1972, adopt  
its Resolution No. 72-629, ordering the installation of cer-  
tain improvements along certain streets in the City of Modesto as pro-  
vided therein, and directing the Superintendent of Streets to give notice  
requiring the construction of such improvements, and

WHEREAS, in compliance with the provisions of Chapter 27 of Part  
3 of Division 7 of the Streets and Highways Code the Superintendent of  
Streets proceeded to cause the completion of the construction of \_\_\_\_\_  
sidewalk on property abutting the property  
hereafter described, and

WHEREAS, October 24, 1972, at 7:55 o'clock P.M.  
in the Council Chambers, located in the City Hall, 801 Eleventh Street,  
Modesto, California, was set as the time and place for hearing and  
passing upon the report of the Superintendent of Streets with respect  
to the construction of said improvement, and

WHEREAS, at the time of said hearing, said Council received the  
report of the Superintendent of Streets, as submitted, and on file in  
the office of the City Clerk.

NOW, THEREFORE, BE IT RESOLVED by the Council of the City of  
Modesto as follows:

SECTION 1, The report of the Superintendent of Streets as sub-  
mitted and on file in the office of the City Clerk is hereby confirmed  
and the cost of such work is determined to be in the total amount of  
\$595.50.

SECTION 2. That the cost of the aforesaid work, being the amount of \$595.50, be assessed in 10 annual installments as a lien against the parcel (s) of property fronting upon the work so constructed.

All that real property in the City of Modesto, County of Stanislaus, State of California, described as follows:

The South 66.54 feet of Lot 1 of Block 6078 of Wilen Tract No. 2, as per map filed April 27, 1945 in Volume 14 of Maps, Page 43, Stanislaus County Records.

(Stanislaus County Assessor's Parcel No. 002-01 117-0782-001)

SECTION 3. Said assessment shall bear interest on the unpaid balance at the rate of six (6%) per cent per annum, said interest to begin to run on the 31st day after the adoption of this resolution.

SECTION 4. In accordance with the provisions of Sections 5893 and 5895 of the California Streets and Highways Code, it is hereby ordered that the notice of each annual installment of said lien be delivered to the Stanislaus County Auditor, who shall enter the amount thereof on the County Assessment Book opposite the description of the particular property and the amount shall be collected together with all other taxes thereon against the property. The Director of Finance shall annually deliver said notice of lien to the County Auditor before the date fixed by law for the delivery of the Assessment Book to the County Board of Equalization. The lien shall be collected in accordance with the procedure prescribed in Section 5894 of the California Streets and Highways Code.

The foregoing resolution was introduced at a regular meeting of the Council of the City of Modesto held on the 24th day of October, 1972, by Councilman Simon, who moved its adoption, which motion being duly seconded by Councilman Smith, was upon roll call carried and the resolution adopted by the following vote:

AYES: Councilmen: Dixon, Dunlap, Elliott, Simon, Newton, Smith, Mayor Davies

NOES: Councilmen: None

ABSENT: Councilmen: None

ATTEST:

  
W. T. CHYNOWETH, City Clerk

(Installment)

MODESTO CITY COUNCIL  
RESOLUTION NO. 72-1105

A RESOLUTION GRANTING AN ENCROACHMENT PERMIT TO THE GENERAL SERVICES ADMINISTRATION OF THE UNITED STATES OF AMERICA TO ALLOW A CONCRETE WALL FOOTING TO ENCROACH UPON THE PUBLIC RIGHT OF WAY, AND TO AUTHORIZE CONSTRUCTION OF A BRICK PLANTER IN THE RIGHT OF WAY, ON 12TH STREET SOUTHEAST OF M STREET AND RESCINDING RESOLUTION NO. 72-954.

WHEREAS, an architectural error in the construction of the Social Security Administration District Office Building on the southeast corner of 12th and M Streets in the City of Modesto caused a portion of the concrete wall footing of that building to protrude into the public right of way on 12th Street higher in elevation than the grade of the sidewalk, and

WHEREAS, it is desirable that a brick planter be constructed to conceal the encroaching portion of the concrete footing, and

WHEREAS, the General Services Administration of the United States of America has filed a request with the Council of the City of Modesto for an encroachment permit to allow the protruding portion of the concrete wall footing to encroach upon the public right of way, and to permit the construction of a brick planter in the public right of way, on the 12th Street frontage of said Social Security District Office Building, and

WHEREAS, the Director of Public Works in a memorandum to the City Manager dated August 10, 1972, has stated that the brick planter would extend twenty-four and three-fourths (24 3/4) inches into the public sidewalk area and rise eighteen and one-half (18 1/2) inches above the top of the sidewalk and will join planters of similar construction on each side of the building so as to appear to be a planned portion of the building. A sidewalk over twelve (12) feet wide will be constructed between the curb and the proposed planter, and

WHEREAS, the Director of Public Works has recommended that said request of General Services Administration for an encroachment permit be approved subject to certain conditions,

NOW, THEREFORE, BE IT RESOLVED by the Council of the City of Modesto as follows:

1. An encroachment permit is hereby granted to the General Services Administration of the United States of America to allow the protruding portion of the concrete wall footing of the Social Security Administration District Office Building to encroach upon the public right of way, and to permit the construction of a brick planter in the public right of way, on 12th Street, southeast of M Street, subject to the following conditions:

(a) The encroachment permit granted hereby shall be irrevocable so long as the structures authorized by said permit remain in place, but said permit shall automatically terminate upon the removal of such structures.

(b) Permittee, its successors and assigns, during the term of this permit shall indemnify and save the City harmless of and from all damages, costs and charges of any kind or character arising out of or relating thereto or in any way connected with the exercise of the rights granted by this permit, and shall at its own cost and expense, defend any and all law suits arising out of or in any way connected with the exercise of the rights granted by this permit; provided, however, that as to the General Services Administration of the United States of America, the obligations contained in this paragraph shall exist only to the extent provided for in the Federal Tort Claims Act.

2. The City Clerk shall furnish Permittee with a copy of this resolution. Permittee shall have twenty (20) days from and after the adoption of this resolution within which to file written acceptance of this permit and no right shall be conferred hereby until said acceptance is filed.

3. Resolution No. 72-954 adopted by the Council of the City of Modesto on August 21, 1972 is hereby rescinded.

The foregoing resolution was introduced at a regular meeting of the Council of the City of Modesto held on the 24th day of October, 1972, by Councilman Smith, who moved its adoption, which motion being duly seconded by Councilman Dunlap, was upon roll call carried and the resolution adopted by the following vote:

AYES: Councilmen: Dixon, Dunlap, Elliott, Newton, Simon, Smith, Mayor Davies

NOES: Councilmen: None

ABSENT: Councilmen: None

ATTEST: W. T. Chynoweth  
W. T. CHYNOWETH, City Clerk

APPROVED AS TO FORM:

BY Elwyn L. Johnson  
ELWYN L. JOHNSON, City Attorney

MODESTO CITY COUNCIL  
RESOLUTION NO. 72-1106

A RESOLUTION ACKNOWLEDGING RECEIPT OF A COPY OF NOTICE OF INTENTION TO CIRCULATE A PETITION FOR THE ANNEXATION OF INHABITED TERRITORY TO THE CITY OF MODESTO (EAST COOLIDGE NO. 2 ADDITION) WITH ACCOMPANYING STATEMENT, AND AN AFFIDAVIT OF PUBLICATION THEREOF AND APPROVING THE CIRCULATION OF A PETITION.

WHEREAS, on October 12, 1972, there was filed with the City Clerk of the City of Modesto a copy of Notice of Intention to Circulate a Petition for the Annexation of Inhabited Territory to the City of Modesto (East Coolidge No. 2 Addition) with accompanying statement, under the Annexation Act of 1913, as amended, together with an affidavit of publication showing that said notice and statement were published on October 10, 1972, in The Modesto Bee, and

WHEREAS, the Annexation Act of 1913, as amended, provides that the legislative body may within fifteen (15) days after such filing adopt a resolution acknowledging receipt of the notice and accompanying statement and approving the circulation of the petitions,

NOW, THEREFORE, BE IT RESOLVED by the Council of the City of Modesto that the receipt of said notice with accompanying statement and affidavit be, and the same is hereby acknowledged, and that approval be, and is hereby given for the circulation of the petition for annexation of that certain territory designated as the East Coolidge No. 2 Addition, twenty-one (21) days after the publication of said notice and statement, provided the petition contains a request that the question to be submitted to the electors residing in the territory proposed to be annexed shall be whether the territory shall be annexed to and incorporated in and made a part of the City of Modesto, and the property therein subjected to taxation after annexation equally with the property within the City, to pay the bonded indebtedness of the City of Modesto for the acquisition, construction or completion of municipal improvements outstanding or authorized at the date of the first publication of the notice of the election.

The foregoing resolution was introduced at a regular meeting of the Council of the City of Modesto held on the 24th day of October, 1972, by Councilman Smith, who moved its adoption, which motion being duly seconded by Councilman Dunlap, was upon roll call carried and the resolution adopted by the following vote:

AYES: Councilmen: Dixon, Dunlap, Elliott, Newton, Simon,  
Smith, Mayor Davies  
NOES: Councilmen: None  
ABSENT: Councilmen: None

ATTEST: W. T. Chapman  
City Clerk

(SEAL)

APPROVED AS TO FORM:

BY Elwyn L. Johnson  
ELWYN L. JOHNSON, City Attorney

MODESTO CITY COUNCIL  
RESOLUTION NO. 72-1107

A RESOLUTION WITHDRAWING CERTAIN DESCRIBED  
TERRITORY FROM THE SALIDA  
FIRE PROTECTION DISTRICT IN STANISLAUS COUNTY.

WHEREAS, a portion of the Salida  
Fire Protection District in Stanislaus County was annexed to the  
City of Modesto as Dale Road No. 1 Addition  
by Resolution No. 71-1078 adopted on December 6,  
1971, and said addition officially became a part of the City of  
Modesto on December 13, 1971, and

WHEREAS, the Health and Safety Code of the State of  
California provides that whenever any portion of such a District is  
included within a city by reason of annexation, such portion may be  
withdrawn from the District by the filing with the governing body of  
the District and the Stanislaus County Board of Supervisors, the tax  
levying authority of the District, a copy of a resolution of the  
legislative body of the city, describing the included portion, and  
declaring such portion withdrawn, and

WHEREAS, it is to the best interests of the residents in  
the area of said Fire Protection District which has been annexed to  
the City that the area be withdrawn from said Fire Protection  
District and provided fire prevention and fire fighting services by  
the City,

NOW, THEREFORE, BE IT RESOLVED by the Council of the City  
of Modesto that the territory, the description of which is attached  
hereto and made a part hereof as though set forth in full herein, be  
withdrawn from the boundaries of the Salida  
Fire Protection District in Stanislaus County. Said withdrawal to  
be effective at 12:00 midnight on December 31, 72.

BE IT FURTHER RESOLVED that the City Clerk be, and he is  
hereby directed to file a certified copy of this resolution with the  
governing body of the District and the Stanislaus County Board of  
Supervisors, the tax levying authority of the District.

The foregoing resolution was introduced at a regular meeting of the Council of the City of Modesto held on the 24th day of October, 1972, by Councilman Smith, who moved its adoption, which motion being duly seconded by Councilman Dunlap, was upon roll call carried and the resolution adopted by the following vote:

AYES: Councilmen: Dixon, Dunlap, Elliott, Newton, Simon, Smith, Mayor Davies  
NOES: Councilmen: None  
ABSENT: Councilmen: None

ATTEST: W. T. Chynoweth  
W. T. CHYNOWETH, City Clerk

(SEAL)

APPROVED AS TO FORM:

BY Elwyn L. Johnson  
ELWYN L. JOHNSON, City Attorney

APPROVED AS TO DESCRIPTION:

By \_\_\_\_\_  
Public Works Department

DALE ROAD NO. 1 ADDITION

All that real property in the State of California, County of Stanislaus, being a portion of Section 13, Township 3 South, Range 8 East, Mount Diablo Base and Meridian, described as follows:

Beginning at a point on the existing City Limits as established by the most Northwesterly corner of the North 99 Addition No. 3, (239) per description filed September 8, 1969, as Instrument No. 30099, Stanislaus County Records, said point being at the intersection of the Easterly extension of the Northerly line of Shoemake Avenue and the Southwesterly line of North Ninth Street; thence North  $58^{\circ} 37' 02''$  East, 318.06 feet, to a point on the Northeasterly line of Dale Road; thence North  $16^{\circ} 00' 18''$  West, 618.31 feet, to the Southwest corner of parcel owned by Stanislaus Motor-In, Inc., as shown in Volume 12 of Surveys at Page 67, Stanislaus County Records; thence South  $89^{\circ} 08' 21''$  East, along said South line of Stanislaus Motor-In, Inc. parcel, 289.60 feet; thence South  $28^{\circ} 22' 31''$  East, 664.65 feet; thence South  $12^{\circ} 58' 23''$  West, 205.50 feet, to a point on the Northeasterly line of Dale Road and the existing City Limits; thence along said Northeasterly line of Dale Road and the existing City Limits in a Northwesterly direction along a non-tangent curve concave to the Northeast, from a tangent bearing of North  $64^{\circ} 56' 27''$  West, a Central Angle of  $01^{\circ} 37' 20''$ , having a Radius of 773.00 feet and an Arc Length of 21.89 feet; thence continuing along said Northeasterly line of Dale road and the existing City Limits, North  $63^{\circ} 19' 07''$  West, 91.87 feet, to the intersection of the Easterly extension of the Northerly line of Shoemake Avenue and the Northeasterly line of Dale Road; thence South  $87^{\circ} 48' 29''$  West, along said Easterly extension of the Northerly line of Shoemake Avenue and the existing City Limits, 558.98 feet, to the point of beginning, containing 6.899 acres, more or less.

MODESTO CITY COUNCIL  
RESOLUTION NO. 72-1108

A RESOLUTION WITHDRAWING CERTAIN DESCRIBED  
TERRITORY FROM THE SALIDA  
FIRE PROTECTION DISTRICT IN STANISLAUS COUNTY.

WHEREAS, a portion of the Salida  
Fire Protection District in Stanislaus County was annexed to the  
City of Modesto as Prescott No. 4 Addition  
by Resolution No. 72-606 adopted on May 1,  
1972, and said addition officially became a part of the City of  
Modesto on May 16, 1972, and

WHEREAS, the Health and Safety Code of the State of  
California provides that whenever any portion of such a District is  
included within a city by reason of annexation, such portion may be  
withdrawn from the District by the filing with the governing body of  
the District and the Stanislaus County Board of Supervisors, the tax  
levying authority of the District, a copy of a resolution of the  
legislative body of the city, describing the included portion, and  
declaring such portion withdrawn, and

WHEREAS, it is to the best interests of the residents in  
the area of said Fire Protection District which has been annexed to  
the City that the area be withdrawn from said Fire Protection  
District and provided fire prevention and fire fighting services by  
the City,

NOW, THEREFORE, BE IT RESOLVED by the Council of the City  
of Modesto that the territory, the description of which is attached  
hereto and made a part hereof as though set forth in full herein, be  
withdrawn from the boundaries of the Salida  
Fire Protection District in Stanislaus County. Said withdrawal to  
be effective at 12:00 midnight on December 31, 72.

BE IT FURTHER RESOLVED that the City Clerk be, and he is  
hereby directed to file a certified copy of this resolution with the  
governing body of the District and the Stanislaus County Board of  
Supervisors, the tax levying authority of the District.

The foregoing resolution was introduced at a regular meeting of the Council of the City of Modesto held on the 24th day of October, 1972, by Councilman Smith, who moved its adoption, which motion being duly seconded by Councilman Dunlap, was upon roll call carried and the resolution adopted by the following vote:

AYES: Councilmen: Dixon, Dunlap, Elliott, Newton, Simon, Smith, Mayor Davies  
NOES: Councilmen: None  
ABSENT: Councilmen: None

ATTEST: W. T. Chynoweth  
W. T. CHYNOWETH, City Clerk

(SEAL)

APPROVED AS TO FORM:

BY Elwyn L. Johnson  
ELWYN L. JOHNSON, City Attorney

APPROVED AS TO DESCRIPTION:

By \_\_\_\_\_  
Public Works Department

PRESCOTT NO. 4 ADDITION

All that real property in the State of California, County of Stanislaus, in the Southeast Quarter of Section 13, Township 3 South, Range 8 East, Mount Diablo Base and Meridian, being all of Parcel A, as per map filed October 14, 1971 in Volume 12 of Parcel Maps, Page 88, Stanislaus County Records, described as follows:

Beginning at a point on the existing City Limits as established by the Northwest corner of the NORTH 99 ADDITION (195), as per description filed June 28, 1966, as Instrument 23028, Stanislaus County Records, said point also being a quarter, quarter corner and on the center line of a 90.00 foot public road known as Prescott Road; thence along the existing City Limits on the Western boundary of ADDITION (195) and the section line common to Section 13, Township 3 South, Range 8 East and Section 18, Township 3 South, Range 9 East, Mount Diablo Base and Meridian, South  $0^{\circ} 30' 00''$  East, 158.74 feet; thence leaving the existing City Limits, North  $89^{\circ} 21' 58''$  West, 495.00 feet; thence North  $7^{\circ} 44' 38''$  East, 116.00 feet, to the beginning of a non-tangent curve, the center of which bears, South  $85^{\circ} 47' 41''$  East; thence along said non-tangent curve concave to the Southeast, having a Radius of 82.00 feet, a Central Angle of  $86^{\circ} 25' 43''$  and an Arc Length of 123.69 feet; thence South  $89^{\circ} 21' 58''$  East, 375.00 feet, to the existing City Limits as established by the Western boundary of the PARK MANOR ADDITION (109), as per description filed June 2, 1960, as Instrument 15668, Stanislaus County Records; thence along the existing City Limits on the Western boundary of ADDITION (109), South  $0^{\circ} 30' 00''$  East, 33.30 feet, to the Southwestern corner of ADDITION (109); thence along the existing City Limits on the Southern boundary of ADDITION (109), South  $89^{\circ} 21' 58''$  East, 20.00 feet, to the point of beginning, containing 2.197 Acres, more or less.

MODESTO CITY COUNCIL  
RESOLUTION NO. 72-1109

A RESOLUTION WITHDRAWING CERTAIN DESCRIBED  
TERRITORY FROM THE SALIDA  
FIRE PROTECTION DISTRICT IN STANISLAUS COUNTY.

WHEREAS, a portion of the Salida

Fire Protection District in Stanislaus County was annexed to the City of Modesto as Conant No. 1 Addition by Ordinance No. 1214-C.S. adopted on July 24, 1972, and said addition officially became a part of the City of Modesto on July 27, 1972, and

WHEREAS, the Health and Safety Code of the State of California provides that whenever any portion of such a District is included within a city by reason of annexation, such portion may be withdrawn from the District by the filing with the governing body of the District and the Stanislaus County Board of Supervisors, the tax levying authority of the District, a copy of a resolution of the legislative body of the city, describing the included portion, and declaring such portion withdrawn, and

WHEREAS, it is to the best interests of the residents in the area of said Fire Protection District which has been annexed to the City that the area be withdrawn from said Fire Protection District and provided fire prevention and fire fighting services by the City,

NOW, THEREFORE, BE IT RESOLVED by the Council of the City of Modesto that the territory, the description of which is attached hereto and made a part hereof as though set forth in full herein, be withdrawn from the boundaries of the Salida Fire Protection District in Stanislaus County. Said withdrawal to be effective at 12:00 midnight on December 31, 72.

BE IT FURTHER RESOLVED that the City Clerk be, and he is hereby directed to file a certified copy of this resolution with the governing body of the District and the Stanislaus County Board of Supervisors, the tax levying authority of the District.

The foregoing resolution was introduced at a regular meeting of the Council of the City of Modesto held on the 24th day of October, 1972, by Councilman Smith, who moved its adoption, which motion being duly seconded by Councilman Dunlap, was upon roll call carried and the resolution adopted by the following vote:

AYES: Councilmen: Dixon, Dunlap, Elliott, Newton, Simon, Smith, Mayor Davies

NOES: Councilmen: None

ABSENT: Councilmen: None

ATTEST:

  
W. T. CHYNOWETH, City Clerk

(SEAL)

APPROVED AS TO FORM:

By   
ELWYN L. JOHNSON, City Attorney

APPROVED AS TO DESCRIPTION:

By \_\_\_\_\_  
Public Works Department

All that real property in the State of California, County of Stanislaus, in the South half of Section 12, Township 3 South, Range 3 East, Mount Diablo Base and Meridian, being a portion of Lots 2, 3, and 11 of the MCKINNEY COLONY Map, as per map filed November 21, 1903, in Volume 1 of Maps, Page 57, Stanislaus County Records, described as follows:

Beginning at a point on the existing City Limits as established by a Northwestern corner of the PRESCOTT NO. 2 ADDITION (231), as per description filed May 16, 1969, as Instrument 17227, Stanislaus County Records, said point also being the intersection of the center lines of two 40.00 foot public roads known as Conant Avenue and West Rumble Road; thence along the existing City Limits on the Northern boundary of ADDITION (231), which is also the center line of said West Rumble Road, North  $89^{\circ} 21' 30''$  East, 1247.86 feet, to a Northwestern corner of ADDITION (231), thence continuing along the existing City Limits on a Western boundary of ADDITION (231), North  $0^{\circ} 16' 20''$  West, 1486.38 feet, to the most Northwestern corner of ADDITION (231), said corner being on the Southern line of a 110.00 foot HETCH HETCHY AQUEDUCT right of way; thence leaving the existing City Limits, North  $0^{\circ} 16' 20''$  West, 664.54 feet, to the Southern line of a 100.00 foot Modesto Irrigation District Lateral No. 7 right of way; thence North  $50^{\circ} 10' 40''$  West, 100.00 feet, to the Northern line of said Modesto Irrigation District right of way; thence along said Northern line, South  $39^{\circ} 49' 20''$  West, 255.70 feet, to the Southwestern corner of Parcel C as per Map filed October 3, 1966, in Book 2 of Parcel Maps, Page 70, Stanislaus County Records; thence along the Western line of Parcel C and its Northerly extension, North  $0^{\circ} 37' 30''$  West, 619.25 feet, to the center line of an original 40.00 foot public road known as Standiford Avenue, said center line also being a quarter section line; thence along said quarter section line, South  $89^{\circ} 22' 30''$  West, 1022.07 feet to the interior quarter corner of Section 12; thence continuing along the quarter section line, South  $89^{\circ} 22' 30''$  West, 1326.88 feet, to the Northwestern corner of Lot 3 of the MCKINNEY COLONY; thence along the Western line of said Lot 3 and its Southerly extension, South  $0^{\circ} 14' 15''$  East, 1375.08 feet, to the Southern line of 100.00 foot Modesto Irrigation District Lateral No. 7 right of way; thence along said Southern line, North  $85^{\circ} 54' 00''$  East, 1350.33 feet; thence South  $0^{\circ} 15' 17''$  East, 1347.6 feet, to the point of beginning, containing 114.075 Acres, more or less.

MODESTO CITY COUNCIL  
RESOLUTION NO. 72-1110

A RESOLUTION WITHDRAWING CERTAIN DESCRIBED  
TERRITORY FROM THE MC HENRY-DRY CREEK  
FIRE PROTECTION DISTRICT IN STANISLAUS COUNTY.

WHEREAS, a portion of the McHenry-Dry Creek  
Fire Protection District in Stanislaus County was annexed to the  
City of Modesto as Sonoma No. 2 Addition  
by Resolution No. 71-1130 adopted on December 20,  
1971, and said addition officially became a part of the City of  
Modesto on January 11, 1972, and

WHEREAS, the Health and Safety Code of the State of  
California provides that whenever any portion of such a District is  
included within a city by reason of annexation, such portion may be  
withdrawn from the District by the filing with the governing body of  
the District and the Stanislaus County Board of Supervisors, the tax  
levying authority of the District, a copy of a resolution of the  
legislative body of the city, describing the included portion, and  
declaring such portion withdrawn, and

WHEREAS, it is to the best interests of the residents in  
the area of said Fire Protection District which has been annexed to  
the City that the area be withdrawn from said Fire Protection  
District and provided fire prevention and fire fighting services by  
the City,

NOW, THEREFORE, BE IT RESOLVED by the Council of the City  
of Modesto that the territory, the description of which is attached  
hereto and made a part hereof as though set forth in full herein, be  
withdrawn from the boundaries of the McHenry-Dry Creek  
Fire Protection District in Stanislaus County. Said withdrawal to  
be effective at 12:00 midnight on December 31, 72.

BE IT FURTHER RESOLVED that the City Clerk be, and he is  
hereby directed to file a certified copy of this resolution with the  
governing body of the District and the Stanislaus County Board of  
Supervisors, the tax levying authority of the District.

The foregoing resolution was introduced at a regular meeting of the Council of the City of Modesto held on the 24th day of October, 1972, by Councilman Smith, who moved its adoption, which motion being duly seconded by Councilman Dunlap, was upon roll call carried and the resolution adopted by the following vote:

AYES: Councilmen: Dixon, Dunlap, Elliott, Newton, Simon, Smith, Mayor Davies  
NOES: Councilmen: None  
ABSENT: Councilmen: None

ATTEST: W. T. Chynoweth  
W. T. CHYNOWETH, City Clerk

(SEAL)

APPROVED AS TO FORM:

BY Elwyn L. Johnson  
ELWYN L. JOHNSON, City Attorney

APPROVED AS TO DESCRIPTION:

By \_\_\_\_\_  
Public Works Department

## SONOMA NO. 2 ADDITION

All that real property in the State of California, County of Stanislaus, in Section 23, Township 3 South, Range 9 East, Mount Diablo Base and Meridian, being all of Lot 3 of the ELBERT TRACT as per map filed January 21, 1908, in Volume 3 of Maps, Page 28, Stanislaus County Records, described as follows:

Beginning at a point on the existing City Limits as established by the Northeastern corner of SONOMA NO. 1 ADDITION (276), as per description filed October 20, 1971, as Instrument 40190, Stanislaus County Records, said point being on the center line of a 40.00 foot public road known as Sonoma Avenue; thence along the existing City Limits on the Northern boundary of said ADDITION (276), South 89° 49' West, 1183.38 feet, to the Northwestern corner of said ADDITION (276) and the Eastern line of the SCENIC VILLAGE ADDITION (187), as per description filed March 24, 1966, as Instrument 10379, Stanislaus County Records; thence along the existing City Limits on the Eastern boundary of said ADDITION (187), said line also being the Western line of Lot 3 of said Elbert Tract, North 0° 40' West, 361.46 feet, to the Northeastern corner of said ADDITION (187); thence leaving the existing City Limits and continuing along said Western line of Lot 3 of the Elbert Tract, North 0° 40' West, 374.70 feet, to the Northern line of Lot 3 of the Elbert Tract; thence along said Northern line, North 89° 49' East, 1183.38 feet, to said center line of Sonoma Avenue, which is also a quarter section line; thence along said quarter section line, South 0° 40' East, 736.16 feet, to the point of beginning, containing 19,998 Acres, more or less.

MODESTO CITY COUNCIL  
RESOLUTION NO. 72-1111

A RESOLUTION WITHDRAWING CERTAIN DESCRIBED  
TERRITORY FROM THE MC HENRY-DRY CREEK  
FIRE PROTECTION DISTRICT IN STANISLAUS COUNTY.

WHEREAS, a portion of the McHenry-Dry Creek  
Fire Protection District in Stanislaus County was annexed to the  
City of Modesto as Floyd-Rose Addition  
by Resolution No. 71-1150 adopted on December 27,  
1971, and said addition officially became a part of the City of  
Modesto on January 11, 1972, and

WHEREAS, the Health and Safety Code of the State of  
California provides that whenever any portion of such a District is  
included within a city by reason of annexation, such portion may be  
withdrawn from the District by the filing with the governing body of  
the District and the Stanislaus County Board of Supervisors, the tax  
levying authority of the District, a copy of a resolution of the  
legislative body of the city, describing the included portion, and  
declaring such portion withdrawn, and

WHEREAS, it is to the best interests of the residents in  
the area of said Fire Protection District which has been annexed to  
the City that the area be withdrawn from said Fire Protection  
District and provided fire prevention and fire fighting services by  
the City,

NOW, THEREFORE, BE IT RESOLVED by the Council of the City  
of Modesto that the territory, the description of which is attached  
hereto and made a part hereof as though set forth in full herein, be  
withdrawn from the boundaries of the McHenry-Dry Creek  
Fire Protection District in Stanislaus County. Said withdrawal to  
be effective at 12:00 midnight on December 31, 72.

BE IT FURTHER RESOLVED that the City Clerk be, and he is  
hereby directed to file a certified copy of this resolution with the  
governing body of the District and the Stanislaus County Board of  
Supervisors, the tax levying authority of the District.

The foregoing resolution was introduced at a regular meeting of the Council of the City of Modesto held on the 24th day of October, 1972, by Councilman Smith, who moved its adoption, which motion being duly seconded by Councilman Dunlap, was upon roll call carried and the resolution adopted by the following vote:

AYES: Councilmen: Dixon, Dunlap, Elliott, Newton, Simon, Smith, Mayor Davies

NOES: Councilmen: None

ABSENT: Councilmen: None

ATTEST:

W. T. Chynoweth  
W. T. CHYNOWETH, City Clerk

(SEAL)

APPROVED AS TO FORM:

By

Elwyn L. Johnson  
ELWYN L. JOHNSON, City Attorney

APPROVED AS TO DESCRIPTION:

By

\_\_\_\_\_  
Public Works Department

## FLOYD-ROSE ADDITION

All that real property in the State of California, County of Stanislaus, being the Southeast quarter of the Northwest quarter of Section 15, and a portion of the Northeast quarter of the Southwest quarter of Section 15, Township 3 South, Range 9 East, Mount Diablo Base and Meridian, described as follows:

Beginning at a point on the existing City Limits as established by the Northeastern corner of the SHERWOOD MEADOWS ADDITION (175), as per description filed March 26, 1965, as Instrument 11993, Stanislaus County Records, said point being on the Southern line of the COFFEE-FLOYD ADDITION (272), as per description filed June 22, 1971, as Instrument 23064, Stanislaus County Records, said point also being on the Northern line of said Southeast quarter of the Northwest quarter of said Section 15, which is also the center line of a 40.00 foot public road known as Floyd Avenue; thence along the existing City Limits on the Southern line of said Addition (272) and the center line of Floyd Avenue, North  $89^{\circ} 44' 00''$  East, 1312.06 feet, to a point on the North-South quarter section line of Section 15, said point being the Southwestern corner of the OAKDALE-FLOYD ADDITION (265), as per description filed January 5, 1971, as Instrument 192, Stanislaus County Records, said point also being the Northwestern corner of the FLOYD ADDITION (259), as per description filed August 17, 1970, as Instrument 26194, Stanislaus County Records; thence along the existing City Limits on the Western line of said Addition (259), which is also the center line of a public road known as Rose Avenue, South  $00^{\circ} 52' 00''$  East, 1320.44 feet, to the Northwestern corner of the ROSE ACRES NO. 2 ADDITION (222), as per description filed September 19, 1968, as Instrument 29381, Stanislaus County Records; thence along the existing City Limits on the Western line of said Addition (222) and the center line of said Rose Avenue, South  $00^{\circ} 52' 00''$  East, 660.30 feet, to a point on the Northern boundary of the ROSE ACRES ADDITION (181), as per description filed September 27, 1965, as Instrument 37370, Stanislaus County Records; thence along the existing City Limits on the Northern boundary of said Addition (181), South  $89^{\circ} 08' 00''$  West, 100.00 feet; thence continuing along the existing City Limits on said Northern boundary of Addition (181), on a tangent curve concave to the Northeast, having a Radius of 1870.00 feet, a Central Angle of  $14^{\circ} 09' 00''$  and an Arc Length of 461.82 feet; thence continuing along the existing City Limits on the Northern boundary of said Addition (181), on a reverse curve concave to the Southwest, the center of which bears South  $13^{\circ} 17' 00''$  West, having a Radius of 2130.00 feet, a Central Angle of  $2^{\circ} 48' 06''$  and an Arc Length of 104.15 feet, to the Southeastern corner of the CELESTE NO. 1 ADDITION (249), as per description filed March 12, 1970, as Instrument 7974, Stanislaus County Records, from which point the center bears South  $10^{\circ} 28' 54''$  West; thence along the existing City Limits on the Eastern line of said Addition (249), North  $00^{\circ} 52' 30''$  West, 587.85 feet, to the Northeastern corner of said Addition (249) and a point on the East-West quarter section line of Section 15; thence continuing along the existing City Limits on the Northern line of said Addition (249), and said East-West quarter Section line, South  $89^{\circ} 45' 50''$  West, 653.02 feet, to the Northeastern corner of the SHERWOOD MEADOWS NO. 2 ADDITION (178), as per description filed July 13, 1965, as Instrument 27284, Stanislaus County Records, said point also being the Southeastern corner of Sherwood Meadows Addition (175); thence continuing along the existing City Limits on the Eastern line of said Addition (175), North  $00^{\circ} 52' 30''$  West, 1319.70 feet, to the point of beginning, containing 49.440 Acres, more or less.

MODESTO CITY COUNCIL  
RESOLUTION NO. 72-1112

A RESOLUTION WITHDRAWING CERTAIN DESCRIBED  
TERRITORY FROM THE MC HENRY-DRY CREEK  
FIRE PROTECTION DISTRICT IN STANISLAUS COUNTY.

WHEREAS, a portion of the McHenry-Dry Creek  
Fire Protection District in Stanislaus County was annexed to the  
City of Modesto as McHenry-Rumble No. 2 Addition  
by Resolution No. 72-580 adopted on April 24,  
1972, and said addition officially became a part of the City of  
Modesto on April 26, 1972, and

WHEREAS, the Health and Safety Code of the State of  
California provides that whenever any portion of such a District is  
included within a city by reason of annexation, such portion may be  
withdrawn from the District by the filing with the governing body of  
the District and the Stanislaus County Board of Supervisors, the tax  
levying authority of the District, a copy of a resolution of the  
legislative body of the city, describing the included portion, and  
declaring such portion withdrawn, and

WHEREAS, it is to the best interests of the residents in  
the area of said Fire Protection District which has been annexed to  
the City that the area be withdrawn from said Fire Protection  
District and provided fire prevention and fire fighting services by  
the City,

NOW, THEREFORE, BE IT RESOLVED by the Council of the City  
of Modesto that the territory, the description of which is attached  
hereto and made a part hereof as though set forth in full herein, be  
withdrawn from the boundaries of the McHenry-Dry Creek  
Fire Protection District in Stanislaus County. Said withdrawal to  
be effective at 12:00 midnight on December 31, 72.

BE IT FURTHER RESOLVED that the City Clerk be, and he is  
hereby directed to file a certified copy of this resolution with the  
governing body of the District and the Stanislaus County Board of  
Supervisors, the tax levying authority of the District.

The foregoing resolution was introduced at a regular meeting of the Council of the City of Modesto held on the 24th day of October, 1972, by Councilman Smith, who moved its adoption, which motion being duly seconded by Councilman Dunlap, was upon roll call carried and the resolution adopted by the following vote:

AYES: Councilmen: Dixon, Dunlap, Elliott, Newton, Simon, Smith, Mayor Davies  
NOES: Councilmen: None  
ABSENT: Councilmen: None

ATTEST: W. T. Chynoweth  
W. T. CHYNOWETH, City Clerk

(SEAL)

APPROVED AS TO FORM:

BY Elwyn L. Johnson  
ELWYN L. JOHNSON, City Attorney

APPROVED AS TO DESCRIPTION:

By \_\_\_\_\_  
Public Works Department

All that real property in the State of California, County of Stanislaus, being a portion of the Northeast quarter of the Northeast quarter of Section 17, Township 3 South, Range 9 East, Mount Diablo Base and Meridian, described as follows:

Beginning at a point on the existing City Limits as established by the Southwestern corner of the CROCCO ADDITION (171), as per description filed March 17, 1965, as Instrument 10620, Stanislaus County Records, said point also being the center line of a 110.00 foot public road known as McHenry Avenue; thence along the existing City Limits on the Northern boundary of the Y.M.C.A. ADDITION (107), as per description filed March 29, 1960, as Instrument 9056, Stanislaus County Records, North  $88^{\circ} 54' 50''$  West, 25.00 feet, to the Northeastern corner of the NORTHEAST ADDITION (78), as per description filed January 31, 1958 as Instrument 2427, Stanislaus County Records; thence along the existing City Limits on the Northern boundary of said ADDITION (78), North  $88^{\circ} 54' 50''$  West, 501.75 feet, to the Northeast corner of the NORTHGATE ADDITION (67), as per description filed November 29, 1955, as Instrument 34498, Stanislaus County Records; thence continuing along the existing City Limits on the Northern boundary of said ADDITION (67), North  $88^{\circ} 54' 50''$  West, 20.00 feet, to the Southerly extension of the Western line of Parcel 1, as per Parcel Map filed February 24, 1972, in Book 13 of Parcel Maps, at Page 83, Stanislaus County Records; thence along said Southerly extension and Western line, North  $0^{\circ} 47' 40''$  West, 651.28 feet; thence continuing along the Western boundary of Parcel 1, North  $10^{\circ} 10' 21''$  East, 263.72 feet, to the Southern line of a 60.00 foot public road known as West Rumble Road; thence along a radial line bearing North  $10^{\circ} 26' 33''$  West, 60.00 feet, to the Northern line of said West Rumble Road; thence continuing along the Northern line of West Rumble Road on a tangent curve concave to the Northwest, having a Radius of 1270.00 feet, a Central Angle of  $2^{\circ} 47' 52''$  and an Arc Length of 62.01 feet; thence continuing along the Northern line of said West Rumble Road on a reverse curve concave to the Southeast, the center of which bears South  $13^{\circ} 14' 25''$  East, having a Radius of 1360.00 feet, a Central Angle of  $7^{\circ} 55' 08''$  and an Arc Length of 187.96 feet, to the existing City Limits as established by the Northwestern corner of the McHENRY-RUMBLE ADDITION (263), as per description filed November 3, 1970, as Instrument 36117, Stanislaus County Records; thence along the Western boundary of said ADDITION (263), which is also a radial line, South  $5^{\circ} 19' 17''$  East, 60.00 feet, to the Southern line of West Rumble Road; thence continuing along the existing City Limits on the Western boundary of ADDITION (263), South  $0^{\circ} 47' 40''$  East, 199.41 feet, to the Southwest corner of ADDITION (263); thence along the existing City Limits on the Southern boundary of ADDITION (263), North  $89^{\circ} 12' 20''$  East, 254.99 feet, to the Southeast corner of ADDITION (263), said corner also being on the center line of McHenry Avenue and the Western boundary of ADDITION (171); thence along the existing City Limits on the Western boundary of ADDITION (171), South  $0^{\circ} 47' 40''$  East, 767.65 feet to the point of beginning, containing 10.905 Acres, more or less.

MODESTO CITY COUNCIL  
RESOLUTION NO. 72-1113

A RESOLUTION WITHDRAWING CERTAIN DESCRIBED  
TERRITORY FROM THE MC HENRY-DRY CREEK  
FIRE PROTECTION DISTRICT IN STANISLAUS COUNTY.

WHEREAS, a portion of the McHenry-Dry Creek  
Fire Protection District in Stanislaus County was annexed to the  
City of Modesto as Sonoma No. 3 Addition  
by Ordinance No. 1190-C.S. adopted on April 24,  
1972, and said addition officially became a part of the City of  
Modesto on April 26, 1972, and

WHEREAS, the Health and Safety Code of the State of  
California provides that whenever any portion of such a District is  
included within a city by reason of annexation, such portion may be  
withdrawn from the District by the filing with the governing body of  
the District and the Stanislaus County Board of Supervisors, the tax  
levying authority of the District, a copy of a resolution of the  
legislative body of the city, describing the included portion, and  
declaring such portion withdrawn, and

WHEREAS, it is to the best interests of the residents in  
the area of said Fire Protection District which has been annexed to  
the City that the area be withdrawn from said Fire Protection  
District and provided fire prevention and fire fighting services by  
the City,

NOW, THEREFORE, BE IT RESOLVED by the Council of the City  
of Modesto that the territory, the description of which is attached  
hereto and made a part hereof as though set forth in full herein, be  
withdrawn from the boundaries of the McHenry-Dry Creek  
Fire Protection District in Stanislaus County. Said withdrawal to  
be effective at 12:00 midnight on December 31, 72.

BE IT FURTHER RESOLVED that the City Clerk be, and he is  
hereby directed to file a certified copy of this resolution with the  
governing body of the District and the Stanislaus County Board of  
Supervisors, the tax levying authority of the District.

The foregoing resolution was introduced at a regular meeting of the Council of the City of Modesto held on the 24th day of October, 1972, by Councilman Smith, who moved its adoption, which motion being duly seconded by Councilman Dunlap, was upon roll call carried and the resolution adopted by the following vote:

AYES: Councilmen: Dixon, Dunlap, Elliott, Newton, Simon, Smith, Mayor Davies  
NOES: Councilmen: None  
ABSENT: Councilmen: None

ATTEST: W. T. Chynoweth  
W. T. CHYNOWETH, City Clerk

(SEAL)

APPROVED AS TO FORM:

By Elwyn L. Johnson  
ELWYN L. JOHNSON, City Attorney

APPROVED AS TO DESCRIPTION:

By \_\_\_\_\_  
Public Works Department

All that real property in the State of California, County of Stanislaus, being a portion of Section 23, Township 3 South, Range 9 East, Mount Diablo Base and Meridian, described as follows:

Beginning at a point on the existing City Limits as established by the Southeast corner of the OLD OAKDALE ADDITION (248), as per description filed February 5, 1970, as Instrument 3849, Stanislaus County Records; thence North  $0^{\circ} 41' 58''$  West, 612.15 feet to the Northeast corner of said Addition (248); thence along the existing City Limits on the Northern boundary of said Addition (248), North  $89^{\circ} 57' 35''$  West, 125.26 feet, to the Southeast corner of the MORNINGSIDE HEIGHTS NO. 2 subdivision, as per Map filed November 25, 1964, in Volume 20 of Maps, Page 91, Stanislaus County Records; thence leaving the existing City Limits and along the Eastern line of said MORNINGSIDE HEIGHTS NO. 2 subdivision, which is also the Western quarter-quarter line of Section 23, North  $0^{\circ} 42' 25''$  West, 674.38 feet, to a Southeast corner of the MORNINGSIDE HEIGHTS ADDITION (192), as per description filed June 14, 1966, as Instrument 21018, Stanislaus County Records; thence along the existing City Limits on the Eastern boundary of said Addition (192), North  $0^{\circ} 42' 25''$  West, 648.95 feet, to the Northeast corner of said Addition (192), and the center line of a 40.00 foot public road known as East Orangeburg Avenue; thence leaving the existing City Limits and along the center line of said East Orangeburg Avenue, which is also the Northern quarter-quarter section line, South  $89^{\circ} 56' 40''$  East, 1313.92 feet, to the center line of a 40.00 foot public road known as Sonoma Avenue; thence along the center line of said Sonoma Avenue, which is also a North-South quarter section line, South  $0^{\circ} 43' 20''$  East, 1322.95 feet, to the Northern quarter-quarter section line of Section 23; thence along said Northern quarter-quarter section line, South  $89^{\circ} 57' 35''$  East, 1314.50 feet, to the Eastern quarter-quarter section line of said Section 23; thence along said Eastern quarter-quarter section line, South  $0^{\circ} 41' 20''$  East, 2718.66 feet, to the center line of a 40.00 foot public road known as Scenic Drive; thence along the center line of said Scenic Drive, North  $88^{\circ} 50' 00''$  West, 1313.41 feet, to the center line of Sonoma Avenue; thence along the center line of said Sonoma Avenue, North  $0^{\circ} 41' 20''$  West, 861.11 feet to the Southeast corner of the SONOMA NO. 1 ADDITION (277), as per description filed October 20, 1971, as Instrument 40190, Stanislaus County Records; thence along the existing City Limits on the Eastern boundary of said Addition (277), North  $0^{\circ} 41' 20''$  West, 372.40 feet, to the Southeast corner of the SONOMA NO. 2 ADDITION (280), as per description filed January 11, 1972, as Instrument 1037, Stanislaus County Records; thence continuing along the existing City Limits on the Eastern boundary of said Addition (280), North  $0^{\circ} 41' 20''$  West, 738.74 feet, to the Northeast corner of said Addition (280); thence along the existing City Limits on the Northern boundary of said Addition (280), South  $89^{\circ} 45' 58''$  West, 1189.34 feet, to the Northwest corner of said Addition (280); thence leaving the existing City Limits; North  $0^{\circ} 41' 58''$  West, 114.11 feet, to the point of beginning, containing 141.250 Acres, more or less.

MODESTO CITY COUNCIL  
RESOLUTION NO. 72-1114

A RESOLUTION WITHDRAWING CERTAIN DESCRIBED  
TERRITORY FROM THE MC HENRY-DRY CREEK  
FIRE PROTECTION DISTRICT IN STANISLAUS COUNTY.

WHEREAS, a portion of the McHenry-Dry Creek  
Fire Protection District in Stanislaus County was annexed to the  
City of Modesto as Lakewood No. 1 Addition  
by Resolution No. 72-732 adopted on June 5,  
1972, and said addition officially became a part of the City of  
Modesto on June 9, 1972, and

WHEREAS, the Health and Safety Code of the State of  
California provides that whenever any portion of such a District is  
included within a city by reason of annexation, such portion may be  
withdrawn from the District by the filing with the governing body of  
the District and the Stanislaus County Board of Supervisors, the tax  
levying authority of the District, a copy of a resolution of the  
legislative body of the city, describing the included portion, and  
declaring such portion withdrawn, and

WHEREAS, it is to the best interests of the residents in  
the area of said Fire Protection District which has been annexed to  
the City that the area be withdrawn from said Fire Protection  
District and provided fire prevention and fire fighting services by  
the City,

NOW, THEREFORE, BE IT RESOLVED by the Council of the City  
of Modesto that the territory, the description of which is attached  
hereto and made a part hereof as though set forth in full herein, be  
withdrawn from the boundaries of the McHenry-Dry Creek  
Fire Protection District in Stanislaus County. Said withdrawal to  
be effective at 12:00 midnight on December 31, 72.

BE IT FURTHER RESOLVED that the City Clerk be, and he is  
hereby directed to file a certified copy of this resolution with the  
governing body of the District and the Stanislaus County Board of  
Supervisors, the tax levying authority of the District.

The foregoing resolution was introduced at a regular meeting of the Council of the City of Modesto held on the 24th day of October, 1972, by Councilman Smith, who moved its adoption, which motion being duly seconded by Councilman Dunlap, was upon roll call carried and the resolution adopted by the following vote:

AYES: Councilmen: Dixon, Dunlap, Elliott, Newton, Simon, Smith, Mayor Davies  
NOES: Councilmen: None  
ABSENT: Councilmen: None

ATTEST: W. T. Chynoweth  
W. T. CHYNOWETH, City Clerk

(SEAL)

APPROVED AS TO FORM:

By Elwyn L. Johnson  
ELWYN L. JOHNSON, City Attorney

APPROVED AS TO DESCRIPTION:

By \_\_\_\_\_  
Public Works Department

LAKWOOD NO. 1 ADDITION

All that real property in the State of California, County of Stanislaus, being a portion of the Northeast Quarter of Section 23 and the Northwest Quarter of Section 24, Township 3 South, Range 9 East, Mount Diablo Base and Meridian, described as follows:

Beginning at a point on the existing City Limits as established by a Northeastern corner of the SONOMA NO. 3 ADDITION (285), as per description filed April 26, 1972, as Instrument 16760, Stanislaus County Records, said point also being on a quarter, quarter section line which is also the center line of a 40.00 foot public road known as East Orangeburg Avenue; thence along the center line of said East Orangeburg Avenue, South  $89^{\circ} 27' 18''$  East, 2627.73 feet, to the center line of a 40.00 foot public road known as Lakewood Avenue, which is also a quarter, quarter corner on the section line common to Sections 23 and 24; thence along said section line, North  $0^{\circ} 15' 00''$  West, 1192.74 feet, to the center line of a 120.00 foot public road known as East Briggsmore Avenue; thence along said center line, South  $89^{\circ} 55' 04''$  East, 2622.10 feet, to a point on the Eastern line of Lot 5 of the IDAHO COLONY, as per map filed April 27, 1909, in Volume 4 of Maps, Page 21, Stanislaus County Records, said point also being on a quarter section line; thence along said quarter section line, South  $0^{\circ} 09' 25''$  East, 1192.46 feet, to the center line of a 40.00 foot public road known as East Orangeburg Avenue, which is also a quarter, quarter section line; thence along said quarter, quarter section line, North  $89^{\circ} 55' 25''$  West, 2620.16 feet, to the center line of a 40.00 foot public road known as Lakewood Avenue, which is also a quarter, quarter corner on the section line common to Sections 23 and 24; thence along said section line, South  $0^{\circ} 15' 00''$  East, 20.00 feet, to a point on the Easterly extension of the Southern line of East Orangeburg Avenue; thence along said Easterly extension and the Southern line of East Orangeburg Avenue, North  $89^{\circ} 27' 18''$  West, 210.00 feet, to a Northeastern corner of the ORANGEBURG EAST SUBDIVISION, as per map filed August 18, 1971, in Volume 23 of Maps, Page 40, Stanislaus County Records; thence South  $0^{\circ} 15' 00''$  East, 135.00 feet; thence South  $89^{\circ} 27' 18''$  East, 210.00 feet, to the section line common to Section 23 and 24; thence along said section line, South  $0^{\circ} 15' 00''$  East, 1167.69 feet, to the Easterly extension of the Southern line of the ORANGEBURG EAST SUBDIVISION; thence along said Easterly extension and Southern line, which is also a quarter section line, North  $89^{\circ} 27' 37''$  West, 656.99 feet, to the Southwestern corner of the ORANGEBURG EAST SUBDIVISION; thence along the Western line of the ORANGEBURG EAST SUBDIVISION, North  $0^{\circ} 14' 52''$  West, 1302.75 feet, to the Northwestern corner of the ORANGEBURG EAST SUBDIVISION and the Southern line of East Orangeburg Avenue; thence along the Southern line of East Orangeburg Avenue, North  $89^{\circ} 27' 18''$  West, 1970.79 feet, to the existing City Limits as established by ADDITION (285); thence along the existing City Limits on the Eastern boundary of ADDITION (285), North  $0^{\circ} 14' 52''$  West, 20.00 feet, to the point of beginning, containing .91.962 Acres, more or less.

MODESTO CITY COUNCIL  
RESOLUTION NO. 72-1115

A RESOLUTION WITHDRAWING CERTAIN DESCRIBED  
TERRITORY FROM THE MC HENRY-DRY CREEK  
FIRE PROTECTION DISTRICT IN STANISLAUS COUNTY.

WHEREAS, a portion of the McHenry-Dry Creek  
Fire Protection District in Stanislaus County was annexed to the  
City of Modesto as Rose Acres No. 5 Addition  
by Resolution No. 72-923 adopted on August 7,  
1972, and said addition officially became a part of the City of  
Modesto on August 15, 1972, and

WHEREAS, the Health and Safety Code of the State of  
California provides that whenever any portion of such a District is  
included within a city by reason of annexation, such portion may be  
withdrawn from the District by the filing with the governing body of  
the District and the Stanislaus County Board of Supervisors, the tax  
levying authority of the District, a copy of a resolution of the  
legislative body of the city, describing the included portion, and  
declaring such portion withdrawn, and

WHEREAS, it is to the best interests of the residents in  
the area of said Fire Protection District which has been annexed to  
the City that the area be withdrawn from said Fire Protection  
District and provided fire prevention and fire fighting services by  
the City,

NOW, THEREFORE, BE IT RESOLVED by the Council of the City  
of Modesto that the territory, the description of which is attached  
hereto and made a part hereof as though set forth in full herein, be  
withdrawn from the boundaries of the McHenry-Dry Creek  
Fire Protection District in Stanislaus County. Said withdrawal to  
be effective at 12:00 midnight on December 31, 72.

BE IT FURTHER RESOLVED that the City Clerk be, and he is  
hereby directed to file a certified copy of this resolution with the  
governing body of the District and the Stanislaus County Board of  
Supervisors, the tax levying authority of the District.

The foregoing resolution was introduced at a regular meeting of the Council of the City of Modesto held on the 24th day of October, 1972, by Councilman Smith, who moved its adoption, which motion being duly seconded by Councilman Dunlap, was upon roll call carried and the resolution adopted by the following vote:

AYES: Councilmen: Dixon, Dunlap, Elliott, Newton, Simon, Smith, Mayor Davies  
NOES: Councilmen: None  
ABSENT: Councilmen: None

ATTEST: W. T. Chynoweth  
W. T. CHYNOWETH, City Clerk

(SEAL)

APPROVED AS TO FORM:

BY Elwyn L. Johnson  
ELWYN L. JOHNSON, City Attorney

APPROVED AS TO DESCRIPTION:

By \_\_\_\_\_  
Public Works Department

ROSE ACRES NO. 5 ADDITION

All that real property in the State of California, County of Stanislaus, being a portion of the Southwest quarter of Section 15, Township 3 South, Range 9 East, Mount Diablo Base and Meridian, described as follows:

Beginning at a point on the existing City Limits as established by the Southwest quarter of the ROSE ACRES ADDITION (181) as per description filed September 27, 1965, as Instrument 37370 and the Northwest corner of the ROSE ACRES NO. 4 ADDITION (230) as per description filed May 2, 1969, as Instrument 15074, Stanislaus County Records, said point being on the center line of a 40.00 foot public Road known as Rose Avenue; thence along the existing City Limits on the Western boundary of said ADDITION (230), South 00° 52' 00" East, 582.88 feet, to the Northern line of the Modesto Irrigation District Lateral Number 3 Right of Way; thence leaving the existing City Limits and along said Northern line, South 89° 56' 05" West, 1311.55 feet, to a point on the Eastern boundary of the MEMORIAL HOSPITAL NORTH ADDITION (261) as per description filed November 4, 1970, as Instrument 36348, Stanislaus County Records; thence along said Eastern Boundary, North 00° 52' 30" West, 1239.98 feet, to the Southeast corner of SHERWOOD MEADOWS NO. 2 ADDITION (178), as per description filed June 13, 1965, as Instrument 27284, Stanislaus County Records; thence along the Eastern boundary of said ADDITION (178), North 00° 52' 30" West, 491.98 feet, to a Southern boundary of ROSE ACRES ADDITION (181); thence along said Southern boundary, on a curve, the center of which bears South 08° 02' 59" East, and is concave to the South, having a Radius of 1870.00 feet, a Central Angle of 21° 19' 59" and an Arc Length of 696.26 feet; thence on a reverse curve concave to the North, having a Radius of 2130.00 feet, a Central Angle of 14° 09' 00", and an Arc Length of 526.03 feet; thence North 89° 08' 00" East, 100.00 feet, to a Western line of ROSE ACRES ADDITION (181); thence along said Western line, South 00° 52' 00" East, 1060.74 feet, to the point of beginning, containing 51.169 Acres, more or less.

MODESTO CITY COUNCIL  
RESOLUTION NO. 72-1116

A RESOLUTION WITHDRAWING CERTAIN DESCRIBED  
TERRITORY FROM THE WOODLAND  
FIRE PROTECTION DISTRICT IN STANISLAUS COUNTY.

WHEREAS, a portion of the Woodland

Fire Protection District in Stanislaus County was annexed to the City of Modesto as Carver No. 2 Addition by Resolution No. 72-604 adopted on May 1, 1972, and said addition officially became a part of the City of Modesto on May 16, 1972, and

WHEREAS, the Health and Safety Code of the State of California provides that whenever any portion of such a District is included within a city by reason of annexation, such portion may be withdrawn from the District by the filing with the governing body of the District and the Stanislaus County Board of Supervisors, the tax levying authority of the District, a copy of a resolution of the legislative body of the city, describing the included portion, and declaring such portion withdrawn, and

WHEREAS, it is to the best interests of the residents in the area of said Fire Protection District which has been annexed to the City that the area be withdrawn from said Fire Protection District and provided fire prevention and fire fighting services by the City,

NOW, THEREFORE, BE IT RESOLVED by the Council of the City of Modesto that the territory, the description of which is attached hereto and made a part hereof as though set forth in full herein, be withdrawn from the boundaries of the Woodland Fire Protection District in Stanislaus County. Said withdrawal to be effective at 12:00 midnight on December 31, 72.

BE IT FURTHER RESOLVED that the City Clerk be, and he is hereby directed to file a certified copy of this resolution with the governing body of the District and the Stanislaus County Board of Supervisors, the tax levying authority of the District.

The foregoing resolution was introduced at a regular meeting of the Council of the City of Modesto held on the 24th day of October, 1972, by Councilman Smith, who moved its adoption, which motion being duly seconded by Councilman Dunlap, was upon roll call carried and the resolution adopted by the following vote:

AYES: Councilmen: Dixon, Dunlap, Elliott, Newton, Simon, Smith, Mayor Davies

NOES: Councilmen: None

ABSENT: Councilmen: None

ATTEST: W. T. Chynoweth  
W. T. CHYNOWETH, City Clerk

(SEAL)

APPROVED AS TO FORM:

BY Elwyn L. Johnson  
ELWYN L. JOHNSON, City Attorney

APPROVED AS TO DESCRIPTION:

By \_\_\_\_\_  
Public Works Department

## CARVER NO. 2 ADDITION

All that real property in the State of California, County of Stanislaus, in the Southwest quarter of Section 7, Township 3 South, Range 9 East, Mount Diablo Base and Meridian, being Lots 3, 4, 6, 8, 10, and 11 of the Almondale Farms Tract as per map filed September 5, 1922, in Volume 9 of Maps, Page 69, Stanislaus County Records, and a portion of Lots 3 and 4 of the Knapp Tract as per map filed November 16, 1904, in Volume 2 of maps at Page 2 Stanislaus County Records, described as follows:

Beginning at a point on the existing City Limits as established by a Northeast corner of the PRESCOTT NO. 2 ADDITION (231), as per description filed May 16, 1969, as Instrument 17227, Stanislaus County Records, said point also lying on the Western boundary of the RENEE MANOR ADDITION (139), as per description filed October 18, 1962, as Instrument 39841, Stanislaus County Records; thence along the existing City Limits on the Northern boundary of said ADDITION (231), North  $88^{\circ} 20' 00''$  West, 2355.54 feet, to the Southwest corner of the property conveyed to James Leon Arington, et ux, by deed recorded February 25, 1958, Instrument 4717, Stanislaus County Records; thence leaving the existing City Limits and along the Western line of said Arington property, which is also the center line of a 40.00 foot Modesto Irrigation District Right of Way, known as the Goldsworthy Ditch, North  $39^{\circ} 10' 00''$  East, 380.00 feet; thence continuing along the center line of said Goldsworthy Ditch and along Northern line of said Arington property, North  $79^{\circ} 04' 50''$  East, 700.97 feet; thence continuing along the center line of said Goldsworthy Ditch and on a Northern line of said Arington property, North  $53^{\circ} 14' 00''$  East, 121.07 feet; thence continuing along the center line of said Goldsworthy Ditch and a Northern line of said Arington property, on a tangent curve concave to the Northwest, having a Radius of 122.06 feet, a Central Angle of  $34^{\circ} 08' 07''$  and an Arc Length of 72.72 feet, to the Western line of Lot 9 of said Almondale Farms Tract; thence along the Western line of Lot 9, South, 92.56 feet, to the center line of a 60.00 foot road known as Avenue "B" which is also a Northern line of said Arington property; thence along said center line, South  $88^{\circ} 20' 30''$  East, 1287.54 feet, to the Western line of the RENEE MANOR ADDITION (139), as per description filed October 18, 1962, as Instrument 39841, Stanislaus County Records; thence along the existing City Limits on the Western boundary of said ADDITION (139), South, 496.40 feet, to the point of beginning, containing 23.100 Acres, more or less.

MODESTO CITY COUNCIL  
RESOLUTION NO. 72-1117

A RESOLUTION WITHDRAWING CERTAIN DESCRIBED  
TERRITORY FROM THE WOODLAND  
FIRE PROTECTION DISTRICT IN STANISLAUS COUNTY.

WHEREAS, a portion of the Woodland  
Fire Protection District in Stanislaus County was annexed to the  
City of Modesto as Modesto State Hospital Addition  
by Resolution No. 72-484 adopted on April 3,  
1972, and said addition officially became a part of the City of  
Modesto on April 20, 1972, and

WHEREAS, the Health and Safety Code of the State of  
California provides that whenever any portion of such a District is  
included within a city by reason of annexation, such portion may be  
withdrawn from the District by the filing with the governing body of  
the District and the Stanislaus County Board of Supervisors, the tax  
levying authority of the District, a copy of a resolution of the  
legislative body of the city, describing the included portion, and  
declaring such portion withdrawn, and

WHEREAS, it is to the best interests of the residents in  
the area of said Fire Protection District which has been annexed to  
the City that the area be withdrawn from said Fire Protection  
District and provided fire prevention and fire fighting services by  
the City,

NOW, THEREFORE, BE IT RESOLVED by the Council of the City  
of Modesto that the territory, the description of which is attached  
hereto and made a part hereof as though set forth in full herein, be  
withdrawn from the boundaries of the Woodland  
Fire Protection District in Stanislaus County. Said withdrawal to  
be effective at 12:00 midnight on December 31, 72.

BE IT FURTHER RESOLVED that the City Clerk be, and he is  
hereby directed to file a certified copy of this resolution with the  
governing body of the District and the Stanislaus County Board of  
Supervisors, the tax levying authority of the District.

The foregoing resolution was introduced at a regular meeting of the Council of the City of Modesto held on the 24th day of October, 1972, by Councilman Smith, who moved its adoption, which motion being duly seconded by Councilman Dunlap, was upon roll call carried and the resolution adopted by the following vote:

AYES: Councilmen: Dixon, Dunlap, Elliott, Newton, Simon, Smith, Mayor Davies

NOES: Councilmen: None

ABSENT: Councilmen: None

ATTEST: W. T. Chynoweth  
W. T. CHYNOWETH, City Clerk

(SEAL)

APPROVED AS TO FORM:

By Elwyn L. Johnson  
ELWYN L. JOHNSON, City Attorney

APPROVED AS TO DESCRIPTION:

By \_\_\_\_\_  
Public Works Department

MODESTO STATE HOSPITAL ADDITION

All that real property in the State of California, County of Stanislaus, being a portion of the Southwest quarter of the Northwest quarter of Section 19, Township 3 South, Range 9 East and the North half of Section 24, Township 3 South, Range 8 East, Mount Diablo Base and Meridian, described as follows:

Beginning at a point on the existing City Limits as established by the Western line of the NORTH 99 No. 3 ADDITION (239), as per description filed September 8, 1969, as Instrument 30099, Stanislaus County Records, said point also being on the section line common to Section 13 and 24; thence along said City Limits and on the Western boundary of a 110.00 foot public road known as North 9th Street, South  $43^{\circ} 30' 00''$  East, 2685.44 feet to a Northwestern corner of the NORTH 99 ADDITION (195), as per description filed June 28, 1966, as Instrument 23028, Stanislaus County Records; thence continuing along said City Limits on the Western boundary of said ADDITION (195), South  $43^{\circ} 30' 00''$  East, 936.45 feet, to the Northeast corner of the CARPENTER ADDITION (235), as per description filed July 7, 1969, as Instrument 23266, Stanislaus County Records; thence along the existing City Limits on the Northern boundary of said ADDITION (235), South  $46^{\circ} 30' 00''$  West, 100.00 feet, to the East-West quarter section line of Section 19, and the center line of a 50.00 foot public road known as Blue Gum Avenue; thence along the existing City Limits on the Northern boundary of said ADDITION (235), and said quarter section line, North  $89^{\circ} 37' 30''$  West, 1065.50 feet, to the quarter section corner common to Section 19 and 24; thence continuing along the Northern boundary of said ADDITION (235), North  $89^{\circ} 04' 00''$  West, 1990.79 feet, to the Northwestern corner of said ADDITION (235); thence leaving the existing City Limits and along said quarter section line and said center line, North  $89^{\circ} 04' 00''$  West, 663.39 feet, to the Interior quarter corner of Section 24; thence continuing along said quarter section line and said center line, South  $89^{\circ} 05' 00''$  West, 1326.60 feet, to the West line of the East half of the Northwest quarter of Section 24 and the Southerly extension of the Western line of 40.00 foot public road known as Poust Avenue; thence along said Southerly extension and said West line, North  $0^{\circ} 30' 00''$  West, 2649.43 feet, to the center line of a 40.00 foot public road known as Shoemake Avenue and the section line common to Sections 13 and 24; thence along said section line, North  $88^{\circ} 59' 00''$  East, 1326.00 feet, to the North quarter corner of Section 24; thence continuing along said section line, South  $89^{\circ} 45' 00''$  East, 1322.47 feet, to the point of beginning, containing 239.129 Acres, more or less.

MODESTO CITY COUNCIL  
RESOLUTION NO. 72-1118

A RESOLUTION WITHDRAWING CERTAIN DESCRIBED  
TERRITORY FROM THE WOODLAND  
FIRE PROTECTION DISTRICT IN STANISLAUS COUNTY.

WHEREAS, a portion of the Woodland

Fire Protection District in Stanislaus County was annexed to the City of Modesto as Carpenter Road No. 2 Addition by Resolution No. 72-541 adopted on April 17, 1972, and said addition officially became a part of the City of Modesto on May 3, 1972, and

WHEREAS, the Health and Safety Code of the State of California provides that whenever any portion of such a District is included within a city by reason of annexation, such portion may be withdrawn from the District by the filing with the governing body of the District and the Stanislaus County Board of Supervisors, the tax levying authority of the District, a copy of a resolution of the legislative body of the city, describing the included portion, and declaring such portion withdrawn, and

WHEREAS, it is to the best interests of the residents in the area of said Fire Protection District which has been annexed to the City that the area be withdrawn from said Fire Protection District and provided fire prevention and fire fighting services by the City,

NOW, THEREFORE, BE IT RESOLVED by the Council of the City of Modesto that the territory, the description of which is attached hereto and made a part hereof as though set forth in full herein, be withdrawn from the boundaries of the Woodland Fire Protection District in Stanislaus County. Said withdrawal to be effective at 12:00 midnight on December 31, 72.

BE IT FURTHER RESOLVED that the City Clerk be, and he is hereby directed to file a certified copy of this resolution with the governing body of the District and the Stanislaus County Board of Supervisors, the tax levying authority of the District.

The foregoing resolution was introduced at a regular meeting of the Council of the City of Modesto held on the 24th day of October, 1972, by Councilman Smith, who moved its adoption, which motion being duly seconded by Councilman Dunlap, was upon roll call carried and the resolution adopted by the following vote:

AYES: Councilmen: Dixon, Dunlap, Elliott, Newton, Simon, ~~Smith~~, Mayor Davies

NOES: Councilmen: None

ABSENT: Councilmen: None

ATTEST: W. T. Chynoweth  
W. T. CHYNOWETH, City Clerk

(SEAL)

APPROVED AS TO FORM:

BY Elwyn L. Johnson  
ELWYN L. JOHNSON, City Attorney

APPROVED AS TO DESCRIPTION:

By \_\_\_\_\_  
Public Works Department

## CARPENTER ROAD NO. 2 ADDITION

All that real property in the State of California, County of Stanislaus, being a portion of the Southwest quarter of Section 19, Township 3 South, Range 9 East, Mount Diablo Base and Meridian, described as follows:

Beginning at a point on the existing City Limits as established by the Southern line of the CARPENTER ADDITION (235), as per description filed July 7, 1969, as Instrument 23266, Stanislaus County Records, said point being on the West line of Section 19 which lies in 90.00 foot Carpenter Road; thence along the existing City Limits along the Southern boundary of said Addition (235), North  $89^{\circ} 58' 40''$  East, 646.10 feet, to the Western boundary of the A & M Industrial Park No. 2, as per map filed December 15, 1965, in Volume 21 of Maps, Page 34, Stanislaus County Records; thence along said Western boundary, South  $00^{\circ} 01' 20''$  East, 210.00 feet, to the beginning of a nontangent curve with a Radial line bearing of South  $00^{\circ} 01' 20''$  East; thence along said curve, concave to the Southwest, having a Radius of 15.00 feet, a Central Angle of  $89^{\circ} 28' 20''$ , and an Arc Length of 23.42 feet; thence South  $00^{\circ} 33'$  East, 1060.80 feet; thence along a tangent curve concave to the Northwest, having a Radius of 15.00 feet, a Central Angle of  $90^{\circ} 44'$ , and an Arc Length of 23.75 feet, to its tangency on the Northern line of 60.00 foot Woodland Avenue; thence South  $00^{\circ} 11'$  West, 30.00 feet, to the South line of Section 19; thence along said South line, North  $89^{\circ} 49'$  West, 643.48 feet, to the Southwest corner of Section 19; thence along the West line of Section 19, North  $00^{\circ} 33'$  West, 1328.64 feet, to the point of beginning, containing 20.030 Acres, more or less.

MODESTO CITY COUNCIL  
RESOLUTION NO. 72-1119

A RESOLUTION WITHDRAWING CERTAIN DESCRIBED  
TERRITORY FROM THE WOODLAND  
FIRE PROTECTION DISTRICT IN STANISLAUS COUNTY.

WHEREAS, a portion of the Woodland

Fire Protection District in Stanislaus County was annexed to the City of Modesto as Maze-Emerald Addition by Ordinance No. 1192-C.S. adopted on May 1, 1972, and said addition officially became a part of the City of Modesto on May 3, 1972, and

WHEREAS, the Health and Safety Code of the State of California provides that whenever any portion of such a District is included within a city by reason of annexation, such portion may be withdrawn from the District by the filing with the governing body of the District and the Stanislaus County Board of Supervisors, the tax levying authority of the District, a copy of a resolution of the legislative body of the city, describing the included portion, and declaring such portion withdrawn, and

WHEREAS, it is to the best interests of the residents in the area of said Fire Protection District which has been annexed to the City that the area be withdrawn from said Fire Protection District and provided fire prevention and fire fighting services by the City,

NOW, THEREFORE, BE IT RESOLVED by the Council of the City of Modesto that the territory, the description of which is attached hereto and made a part hereof as though set forth in full herein, be withdrawn from the boundaries of the Woodland Fire Protection District in Stanislaus County. Said withdrawal to be effective at 12:00 midnight on December 31, 72.

BE IT FURTHER RESOLVED that the City Clerk be, and he is hereby directed to file a certified copy of this resolution with the governing body of the District and the Stanislaus County Board of Supervisors, the tax levying authority of the District.

The foregoing resolution was introduced at a regular meeting of the Council of the City of Modesto held on the 24th day of October, 1972, by Councilman Smith, who moved its adoption, which motion being duly seconded by Councilman Dunlap, was upon roll call carried and the resolution adopted by the following vote:

AYES: Councilmen: Dixon, Dunlap, Elliott, Newton, Simon, Smith, Mayor Davies

NOES: Councilmen: None

ABSENT: Councilmen: None

ATTEST: W. T. Chynoweth  
W. T. CHYNOWETH, City Clerk

(SEAL)

APPROVED AS TO FORM:

By Elwyn L. Johnson  
ELWYN L. JOHNSON, City Attorney

APPROVED AS TO DESCRIPTION:

By \_\_\_\_\_  
Public Works Department

All that real property in the State of California, County of Stanislaus, being a portion of the Southwest quarter of Section 30, Township 3 South, Range 9 East Mount Diablo Base and Meridian, also being a portion of Lot 19 of the Maze Ranch Subdivision as per map filed March 19, 1909, in Volume 4 of Maps, Page 18, Stanislaus County Records, described as follows:

Beginning at a point on the existing City Limits as established by the Southeast corner of the HILLVIEW ACRES ADDITION (81), as per description filed June 17, 1958, as Instrument 14792, Stanislaus County Records said point also being on the Northern line of a 60.00 foot public road known as Maze Boulevard; thence along the existing City Limits on the Eastern boundary of said Addition (81), North  $0^{\circ} 09' 30''$  East, 780.29 feet, to a point on the Southern line of a 100.00 foot Modesto Irrigation District Right of Way, which is also the Southwestern corner of the WESTAIRE ACRES ADDITION (84), as per description filed December 30, 1958, as Instrument 33048, Stanislaus County Records; thence along the existing City Limits on the Southern boundary of said Addition (84), which is the Southern line of said Modesto Irrigation District Right of Way, North  $86^{\circ} 52' 30''$  East, 10.32 feet, to a Southeastern corner of said Addition (84); thence along the existing City Limits on a Eastern boundary of said Addition (84), North  $0^{\circ} 31' 30''$  West, 5005 feet, to a Southeastern corner of said Addition (84); thence along the existing City Limits on a Southern boundary of said Addition (84), which is also the center line of said Modest Irrigation District right of way, North  $86^{\circ} 52' 30''$  East, 236.14 feet; thence continuing along a Southern boundary of said Addition (84), South  $85^{\circ} 52' 30''$  East, 1092.00 feet, to a Southeastern corner of said Addition (84), and the Western line of a 40.00 foot public road known as Emerald Avenue; thence along the existing City Limits on the Eastern boundary of said Addition (84), North  $0^{\circ} 31' 30''$  West, 838.42 feet, to the Southeastern corner of the ELM ADDITION (177), as per description filed April 27, 1965, as Instrument 16337, Stanislaus County Records; thence continuing along the existing City Limits on the Eastern line of said Addition (177), North  $0^{\circ} 31' 30''$  West, 20.00 feet, to a Northeast corner of said Addition (177); thence leaving the existing City Limits and along the center line of a 40.00 foot public road known as Elm Avenue, South  $89^{\circ} 46' 00''$  East, 20.00 feet, to the center line of said Emerald Avenue; thence along the center line of said Emerald Avenue, South  $0^{\circ} 31' 30''$  East, 1629.14 feet, to the Northern Boundary of the MARK TWAIN ADDITION (70), as per description filed June 22, 1956, as Instrument 17230, Stanislaus County Records; thence along the existing City Limits on the Northern boundary of said Addition (70), North  $89^{\circ} 46' 00''$  West, 1364.07 feet, to the point of beginning, containing 25.733 Acres, more or less.

MODESTO CITY COUNCIL  
RESOLUTION NO. 72-1120

A RESOLUTION WITHDRAWING CERTAIN DESCRIBED  
TERRITORY FROM THE EMPIRE  
FIRE PROTECTION DISTRICT IN STANISLAUS COUNTY.

WHEREAS, a portion of the Empire  
Fire Protection District in Stanislaus County was annexed to the  
City of Modesto as Glendale-Miller Addition  
by Ordinance No. 1188-C.S. adopted on April 17,  
1972, and said addition officially became a part of the City of  
Modesto on June 1, 1972, and

WHEREAS, the Health and Safety Code of the State of  
California provides that whenever any portion of such a District is  
included within a city by reason of annexation, such portion may be  
withdrawn from the District by the filing with the governing body of  
the District and the Stanislaus County Board of Supervisors, the tax  
levying authority of the District, a copy of a resolution of the  
legislative body of the city, describing the included portion, and  
declaring such portion withdrawn, and

WHEREAS, it is to the best interests of the residents in  
the area of said Fire Protection District which has been annexed to  
the City that the area be withdrawn from said Fire Protection  
District and provided fire prevention and fire fighting services by  
the City,

NOW, THEREFORE, BE IT RESOLVED by the Council of the City  
of Modesto that the territory, the description of which is attached  
hereto and made a part hereof as though set forth in full herein, be  
withdrawn from the boundaries of the Empire  
Fire Protection District in Stanislaus County. Said withdrawal to  
be effective at 12:00 midnight on December 31, 72.

BE IT FURTHER RESOLVED that the City Clerk be, and he is  
hereby directed to file a certified copy of this resolution with the  
governing body of the District and the Stanislaus County Board of  
Supervisors, the tax levying authority of the District.

The foregoing resolution was introduced at a regular meeting of the Council of the City of Modesto held on the 24th day of October, 1972, by Councilman Smith, who moved its adoption, which motion being duly seconded by Councilman Dunlap, was upon roll call carried and the resolution adopted by the following vote:

AYES: Councilmen: Dixon, Dunlap, Elliott, Newton, Simon, Smith, Mayor Davies  
NOES: Councilmen: None  
ABSENT: Councilmen: None

ATTEST: W. T. Chynoweth  
W. T. CHYNOWETH, City Clerk

(SEAL)

APPROVED AS TO FORM:

BY Elwyn L. Johnson  
ELWYN L. JOHNSON, City Attorney

APPROVED AS TO DESCRIPTION:

By \_\_\_\_\_  
Public Works Department

GLENDALE-MILLER ADDITION

All that real property in the State of California, County of Stanislaus, being a portion of the Southeast quarter of Section 27 and the Southwest quarter of Section 26, Township 3 South, Range 9 East, Mount Diablo Base and Meridian, described as follows:

Beginning at a point on the existing City Limits as established by the Southeast corner of the GLENDALE NO. 2 ADDITION(254), as per description filed June 15, 1970, as Instrument 19307, Stanislaus County Records, said point being on the center line of a 60.00 foot public road known as Parry Avenue; thence along the existing City Limits on the Eastern boundary of said ADDITION (254), and the Eastern boundary of the Glendale No. 1 ADDITION (253), as per description filed June 15, 1970, as Instrument 19306, Stanislaus County Records, North 0° 36' 00" West, 275.00 feet, to the Northeast corner of said Addition (253); thence along the Southern boundary of the LA LOMA-YOSEMITE ADDITION (55), as per description filed December 4, 1953, as Instrument 30045, Stanislaus County Records, South 89° 50' 00" East, 619.50 feet, to the most Eastern Boundary of said Addition (55), which is also the Western line of an 80.00 foot public road known as El Vista Avenue; thence continuing along the existing City Limits on the Western line of said El Vista Avenue, North 0° 36' 30" West, 180.00 Feet; to a Northeastern corner of said Addition (55), and the Northern line of Miller Avenue; thence along the existing City Limits on the Northern line of Miller Avenue, North 89° 50' 00" West, 124.48 feet, to an Eastern boundary of said Addition (55); thence continuing along the existing City Limits North 0° 36' 00" West, 566.88 feet, to the center line of a 60.00 foot public road known as Haddon Avenue; thence leaving the existing City Limits and along the center line of said Haddon Avenue, South 89° 46' 00" East, 164.41 feet, to the center line of El Vista Avenue which is also the section line common to Section 26 and 27; thence continuing along the center line of Haddon Avenue, South 89° 56' 10" East, 1313.45 feet, to the center line of a 60.00 foot public road known as Trask Lane; thence North 80° 35' 00" East, 121.43 feet; thence continuing along the center line of Haddon Avenue, South 89° 56' 20" East, 537.25 feet, to the existing City Limits as established by the Western boundary of the RIVERSIDE ADDITION (228), as per description filed March 24, 1969, as Instrument 9772, Stanislaus County Records; thence along the existing City Limits South 0° 34' 20" East, 902.30 feet, to a Southwestern corner of said Addition (228); thence along the existing City Limits on a Southern boundary of said Addition (228), South 89° 56' 20" East, 200.00 feet; thence continuing along the existing City Limits on a Western boundary of said Addition (228), South 0° 34' 20" East, 358.63 feet, to a Northern boundary of said Addition (228), and the Northern line of an 83.00 foot public road known as Yosemite Boulevard; thence along the Northern line of said Yosemite Boulevard, North 89° 54' 15" West, 886.91 feet, to the Eastern boundary of the YOSEMITE LANES ADDITION (163), as per description filed May 19, 1964, as Instrument 19735, Stanislaus County Records and the Western line of Trask Lane; thence along said Western line, North 0° 35' 20" West, 218.00 feet, to a Northeast corner of said Addition (163); thence along a Northern boundary of said Addition (163), North 89° 54' 15" West, 656.55 feet, to the Western line of a 60.00 foot public road known as Colfax Avenue and an Eastern boundary of said Addition (163); thence along the existing City Limits on an Eastern boundary of said Addition (163), North 0° 35' 55" West, 85.18 feet; thence continuing along the existing City Limits on a tangent curve concave to the Southwest, having a Radius of 15.00 feet, a Central Angle of 89° 18' 20" and an Arc Length of 23.38 feet; thence continuing along the existing City Limits, North 89° 54' 15" West, 125.18 feet; thence along the existing City Limits South 0° 35' 55" East, 100.00 feet; thence along a Northern boundary of said Addition (163), North 89° 54' 15" West, 486.56 feet, to the center line of El Vista Avenue; thence continuing along the existing City Limits on a Northern boundary of Additions (163) and (55), North 89° 50' 00" West, 659.53 feet, to the point of beginning, containing 57.809 Acres, more or less.

MODESTO CITY COUNCIL  
RESOLUTION NO. 72-1121

A RESOLUTION WITHDRAWING CERTAIN DESCRIBED  
TERRITORY FROM THE EMPIRE  
FIRE PROTECTION DISTRICT IN STANISLAUS COUNTY.

WHEREAS, a portion of the Empire

Fire Protection District in Stanislaus County was annexed to the City of Modesto as Dry Creek Park No. 2 Addition by Resolution No. 72-747 adopted on June 12, 1972, and said addition officially became a part of the City of Modesto on June 30, 1972, and

WHEREAS, the Health and Safety Code of the State of California provides that whenever any portion of such a District is included within a city by reason of annexation, such portion may be withdrawn from the District by the filing with the governing body of the District and the Stanislaus County Board of Supervisors, the tax levying authority of the District, a copy of a resolution of the legislative body of the city, describing the included portion, and declaring such portion withdrawn, and

WHEREAS, it is to the best interests of the residents in the area of said Fire Protection District which has been annexed to the City that the area be withdrawn from said Fire Protection District and provided fire prevention and fire fighting services by the City,

NOW, THEREFORE, BE IT RESOLVED by the Council of the City of Modesto that the territory, the description of which is attached hereto and made a part hereof as though set forth in full herein, be withdrawn from the boundaries of the Empire Fire Protection District in Stanislaus County. Said withdrawal to be effective at 12:00 midnight on December 31, 72.

BE IT FURTHER RESOLVED that the City Clerk be, and he is hereby directed to file a certified copy of this resolution with the governing body of the District and the Stanislaus County Board of Supervisors, the tax levying authority of the District.

The foregoing resolution was introduced at a regular meeting of the Council of the City of Modesto held on the 24th day of October, 1972, by Councilman Smith, who moved its adoption, which motion being duly seconded by Councilman Dunlap, was upon roll call carried and the resolution adopted by the following vote:

AYES: Councilmen: Dixon, Dunlap, Elliott, Newton, Simon, Smith, Mayor Davies

NOES: Councilmen: None

ABSENT: Councilmen: None

ATTEST: W. T. Chynoweth  
W. T. CHYNOWETH, City Clerk

(SEAL)

APPROVED AS TO FORM:

BY Elwyn L. Johnson  
ELWYN L. JOHNSON, City Attorney

APPROVED AS TO DESCRIPTION:

By \_\_\_\_\_  
Public Works Department

## DRY CREEK PARK NO. 2 ADDITION

All that real property in the State of California, County of Stanislaus, being portions of the Southeast quarter of the Southeast quarter of Section 23, and the Southwest quarter of the Southwest quarter of Section 24, and the Northwest quarter of Section 25, and the Northeast quarter of Section 26, Township 3 South, Range 9 East, Mount Diablo Base and Meridian, described as follows:

Beginning at a point on the existing City Limits as established by the Northeast corner of the LINCOLN NO. 1 ADDITION (282), as per description filed March 24, 1972, as Instrument 11421, Stanislaus County Records, said point also being on the center line of a 40.00 foot public road known as Lincoln Avenue; thence along the existing City Limits on the Northern boundary of ADDITION (282), North  $89^{\circ} 57' 33''$  West, 20.00 feet, to a point on the Western line of said Lincoln Avenue, said point being a quarter section corner common to Sections 25 and 26; thence leaving the existing City Limits and along the section line common to said Sections 25 and 26, North  $0^{\circ} 32' 27''$  West, 1379.55 feet; thence leaving said section line and continuing along the Western line of Lincoln Avenue, North  $9^{\circ} 12' 23''$  West, 88.78 feet, to the Northern line of 75.00 foot Modesto Irrigation District Lateral Number 2 right of way; thence along said Northern line, North  $65^{\circ} 10' 34''$  East, 14.68 feet, to the section line common to Sections 25 and 26, and the Western line of Lot 2 of the Lands of H. T. CROW as per map filed May 15, 1906, in Volume 2 of Maps, Page 28, Stanislaus County Records; thence along said section line and the Western line of said Lot 2, North  $0^{\circ} 32' 27''$  West, 1171.76 feet, to the Northwestern corner of Lot 2, which is also the section corner common to Sections 23, 24, 25, and 26; thence along the section line common to Section 23 and 26, which is also the Southern line of the property conveyed to D. Gordon Anderson, et ux, by deed recorded November 12, 1969, Instrument 37539, Stanislaus County Records; South  $89^{\circ} 46' 30''$  West, 835.89 feet, to the Southwestern corner of said Anderson property; thence North  $15^{\circ} 14' 00''$  East, 174.08 feet; thence continuing along the Western line of the Anderson property; North  $61^{\circ} 32' 30''$  West, 58.98 feet, to the approximate center line of Dry Creek; thence along the approximate center line of Dry Creek on the Northern line of the Anderson property, the following bearings and distances; North  $29^{\circ} 39' 15''$  East, 30.01 feet; North  $34^{\circ} 20' 00''$  East, 125.00 feet; North  $57^{\circ} 30' 00''$  East, 155.00 feet; North  $65^{\circ} 10' 00''$  East, 262.00 feet; North  $69^{\circ} 47' 39''$  East, 188.72 feet; South  $87^{\circ} 32' 00''$  East, 167.24 feet; South  $87^{\circ} 09' 30''$  East, 216.88 feet; South  $67^{\circ} 34' 30''$  East, 154.51 feet; North  $86^{\circ} 54' 00''$  East 73.13 feet; South  $77^{\circ} 38' 00''$  East, 206.05 feet; North  $87^{\circ} 47' 30''$  East, 49.70 feet; South  $67^{\circ} 03' 00''$  East, 111.21 feet; South  $73^{\circ} 48' 00''$  East, 83.48 feet; South  $82^{\circ} 22' 00''$  East, 226.12 feet; North  $86^{\circ} 28' 00''$  East, 101.84 feet, to the Northeastern corner of the Anderson property; thence leaving the approximate center line of Dry Creek and along the Eastern line of the Anderson property, South  $0^{\circ} 58' 28''$  East, 361.46 feet, to the Southeastern corner of the Anderson property and the section line common to Sections 24 and 25; thence along said section line, which is also the Northern line of Lot 1 of the Lands of H. T. Crow, North  $89^{\circ} 19' 27''$  East, 710.06 feet, to the approximate center line of Dry Creek; thence along the approximate center line of Dry Creek the following bearings and distances; South  $58^{\circ} 38' 55''$  East, 291.72 feet; South  $67^{\circ} 28' 49''$  East, 73.30 feet; South  $59^{\circ} 43' 19''$  East, 101.10 feet; North  $80^{\circ} 09' 47''$  East, 212.95 feet; North  $66^{\circ} 17' 08''$  East, 152.36 feet, to the Eastern line of Lot 1 of the Lands of H. T. Crow; thence leaving the approximate center line of Dry Creek and along the Eastern line of said Lot 1, which is also a quarter section line, South  $0^{\circ} 48' 20''$  East, 530.00 feet to the Northern line of 75.00 foot Modesto Irrigation District Lateral Number 2 right of way; thence along said Northern line, South  $85^{\circ} 20' 10''$  West, 1444.08 feet; thence continuing along said North line, South

77° 59' 10" West, 532.62 feet; thence continuing along said Northern line, South 65° 10' 34" West, 713.97 feet, to the center line of 40.00 foot Lincoln Avenue; thence along said center line, South 9° 12' 23" East, 95.89 feet; thence continuing along the center line of Lincoln Avenue, South 0° 32' 27" East, 1381.27 feet, to the point of beginning, containing 68.268 Acres, more or less.

MODESTO CITY COUNCIL  
RESOLUTION NO. 72-1122

A RESOLUTION WITHDRAWING CERTAIN DESCRIBED  
TERRITORY FROM THE EMPIRE  
FIRE PROTECTION DISTRICT IN STANISLAUS COUNTY.

WHEREAS, a portion of the Empire  
Fire Protection District in Stanislaus County was annexed to the  
City of Modesto as Dry Creek Park No. 1 Addition  
by Resolution No. 72-605 adopted on May 1,  
1972, and said addition officially became a part of the City of  
Modesto on May 16, 1972, and

WHEREAS, the Health and Safety Code of the State of  
California provides that whenever any portion of such a District is  
included within a city by reason of annexation, such portion may be  
withdrawn from the District by the filing with the governing body of  
the District and the Stanislaus County Board of Supervisors, the tax  
levying authority of the District, a copy of a resolution of the  
legislative body of the city, describing the included portion, and  
declaring such portion withdrawn, and

WHEREAS, it is to the best interests of the residents in  
the area of said Fire Protection District which has been annexed to  
the City that the area be withdrawn from said Fire Protection  
District and provided fire prevention and fire fighting services by  
the City,

NOW, THEREFORE, BE IT RESOLVED by the Council of the City  
of Modesto that the territory, the description of which is attached  
hereto and made a part hereof as though set forth in full herein, be  
withdrawn from the boundaries of the Empire  
Fire Protection District in Stanislaus County. Said withdrawal to  
be effective at 12:00 midnight on December 31, 72.

BE IT FURTHER RESOLVED that the City Clerk be, and he is  
hereby directed to file a certified copy of this resolution with the  
governing body of the District and the Stanislaus County Board of  
Supervisors, the tax levying authority of the District.

The foregoing resolution was introduced at a regular meeting of the Council of the City of Modesto held on the 24th day of October, 1972, by Councilman Smith, who moved its adoption, which motion being duly seconded by Councilman Dunlap, was upon roll call carried and the resolution adopted by the following vote:

AYES: Councilmen: Dixon, Dunlap, Elliott, Newton, Simon, Smith, Mayor Davies

NOES: Councilmen: None

ABSENT: Councilmen: None

ATTEST: W. T. Chynoweth  
W. T. CHYNOWETH, City Clerk

(SEAL)

APPROVED AS TO FORM:

BY Elwyn L. Johnson  
ELWYN L. JOHNSON, City Attorney

APPROVED AS TO DESCRIPTION:

By \_\_\_\_\_  
Public Works Department

All that real property in the State of California, County of Stanislaus, being a portion of the Northeast quarter of Section 27 and Southeast quarter of Section 22, Township 3 South, Range 9 East, Mount Diablo Base and Meridian, described as follows:

Beginning at a point on the existing City Limits as established by the most Northeastern corner of the DRY CREEK NO. 2 ADDITION (208), as per description filed January 15, 1968, as Instrument 1416, Stanislaus County Records, said point also being on the center line of a 100.00 public road known as El Vista Avenue; thence along the existing City Limits on the Northern boundary of ADDITION (208), South 85° 05' 00" West, 545.16 feet, to the Northeastern corner of the DRY CREEK ADDITION (197), as per description filed October 26, 1966, as Instrument 37059, Stanislaus County Records; thence along the existing City Limits on the Northern boundary of ADDITION (197), South 85° 05' 00" West, 81.84 feet; thence South 64° 13' 09" West, 766.62 feet, to the Northwestern corner of ADDITION (197), and a quarter, quarter line, North 0° 36' 00" West, 764.17 feet, to the Southwestern corner of the STEVENS TRACT, as per map filed May 26, 1958, in Volume 19 of Maps, Page 1, Stanislaus County Records, and the approximate center line of Dry Creek; thence along said center line and on the Southern line of the STEVENS TRACT the following bearings and distances, North 85° 25' 00" East, 98.91 feet; South 87° 18' 00" East, 98.86 feet; North 75° 53' 00" East, 101.50 feet; North 72° 51' 00" East, 102.96 feet; North 80° 40' 00" East, 99.85 feet; South 89° 40' 00" East, 98.71 feet; thence leaving the approximate center line of Dry Creek and along the Eastern line of Lot 6 of the STEVENS TRACT, North 0° 36' 00" West, 12.00 feet; thence North 88° 34' 00" East, 99.20 feet, to the Western line of Lot 8 of the STEVENS TRACT; thence along said Western line, South 0° 36' 00" East, 12.00 feet, to the approximate center line of Dry Creek; thence along said center line, South 72° 20' 00" East, 103.93 feet, to the Southeastern corner of the STEVENS TRACT: thence along the Eastern line of said tract, North 0° 36' 00" West, 7.80 feet, to the Northern line of Dry Creek; thence along said Northern line, North 82° 20' 00" East, 99.48 feet; thence South 0° 36' 00" East, 20.00 feet, to the center line of Dry Creek; thence along said center line, North 82° 20' 00" East, 99.48 feet; thence North 0° 36' 00" West, 21.09 feet, to the Northern line of Dry Creek; thence along said Northern line, North 68° 39' 00" East, 105.48 feet; thence continuing along said Northern line, North 69° 22' 00" East, 141.26 feet, to the Western line of a 200.00 foot public road known as El Vista Avenue; thence along said Western line, North 0° 36' 00" West, 50.59 feet; thence continuing along the Western line of El Vista Avenue and its Northerly extension, North 0° 45' 00" West, 136.13 feet, to the existing City Limits as established by the Southern boundary of the ROSE AVENUE SCHOOL ADDITION (176), as per description filed March 30, 1965, as Instrument 12390, Stanislaus County Records, said Southern boundary also being the center line of an 80.00 foot public road known as Scenic Drive; thence along the existing City Limits on the Southern boundary of ADDITION (176), North 80° 08' 00" East, 101.28 feet, to the Southeastern corner of ADDITION (176), which is also the point of intersection of the center lines of Scenic Drive and El Vista Avenue and being on the section line common to Sections 22 and 23; thence along said section line, South 0° 45' 00" East, 152.31 feet, to the section corner common to Sections 22, 23, 26, and 27; thence continuing along the center line of El Vista Avenue, which is also the section line common to Sections 26 and 27, South 0° 36' 00" East, 597.30 feet, to the point of Beginning, containing 17.875 Acres more or less.

MODESTO CITY COUNCIL  
RESOLUTION NO. 72-1123

A RESOLUTION WITHDRAWING CERTAIN DESCRIBED  
TERRITORY FROM THE EMPIRE  
FIRE PROTECTION DISTRICT IN STANISLAUS COUNTY.

WHEREAS, a portion of the Empire  
Fire Protection District in Stanislaus County was annexed to the  
City of Modesto as Lincoln No. 1 Addition  
by Resolution No. 72-388 adopted on March 13,  
1972, and said addition officially became a part of the City of  
Modesto on March 24, 1972, and

WHEREAS, the Health and Safety Code of the State of  
California provides that whenever any portion of such a District is  
included within a city by reason of annexation, such portion may be  
withdrawn from the District by the filing with the governing body of  
the District and the Stanislaus County Board of Supervisors, the tax  
levying authority of the District, a copy of a resolution of the  
legislative body of the city, describing the included portion, and  
declaring such portion withdrawn, and

WHEREAS, it is to the best interests of the residents in  
the area of said Fire Protection District which has been annexed to  
the City that the area be withdrawn from said Fire Protection  
District and provided fire prevention and fire fighting services by  
the City,

NOW, THEREFORE, BE IT RESOLVED by the Council of the City  
of Modesto that the territory, the description of which is attached  
hereto and made a part hereof as though set forth in full herein, be  
withdrawn from the boundaries of the Empire  
Fire Protection District in Stanislaus County. Said withdrawal to  
be effective at 12:00 midnight on December 31, 72.

BE IT FURTHER RESOLVED that the City Clerk be, and he is  
hereby directed to file a certified copy of this resolution with the  
governing body of the District and the Stanislaus County Board of  
Supervisors, the tax levying authority of the District.

The foregoing resolution was introduced at a regular meeting of the Council of the City of Modesto held on the 24th day of October, 192, by Councilman ~~Dixon~~ Smith, who moved its adoption, which motion being duly seconded by Councilman Dunlap, was upon roll call carried and the resolution adopted by the following vote:

AYES: Councilmen: Dixon, Dunlap, Elliott, Newton, Simon, Smith, Mayor Davies  
NOES: Councilmen: None  
ABSENT: Councilmen: None

ATTEST: W. T. Chynoweth  
W. T. CHYNOWETH, City Clerk

(SEAL)

APPROVED AS TO FORM:

By Elwyn L. Johnson  
ELWYN L. JOHNSON, City Attorney

APPROVED AS TO DESCRIPTION:

By \_\_\_\_\_  
Public Works Department

LINCOLN NO. 1 ADDITION

All that real property in the State of California, County of Stanislaus, being portions of the Southeast quarter of the Southeast quarter and the Northeast quarter of the Southeast quarter of Section 26, and the Northeast quarter of the Northeast quarter of Section 35, and the Northwest quarter of the Northwest quarter of Section 36, and the Southwest quarter of the Southwest quarter and the Northwest quarter of the Southwest quarter of Section 25, Township 3 South, Range 9 East, Mount Diablo Base and Meridian, described as follows:

Beginning at a point on the existing City Limits as established by the Southeast corner of the RIVERSIDE NO. 4 ADDITION (266), as per description filed January 21, 1971, as Instrument 2332, Stanislaus County Records, said point also being on the Southern line of a 66.00 foot public road known as Yosemite Boulevard; thence North  $0^{\circ} 32' 50''$  West, 1323.33 feet, to the Southeast corner of the RIVERSIDE NO. 3 ADDITION (258), as per description filed August 12, 1970, as Instrument 25696, Stanislaus County Records; thence continuing along the existing City Limits on the Eastern boundary of said Addition (258), North  $0^{\circ} 32' 50''$  West, 1262.03 feet, to the Southeast corner of the RIVERSIDE NO. 2 ADDITION (234), as per description filed June 12, 1969, as Instrument 20321, Stanislaus County Records; thence continuing along the existing City Limits on the Eastern boundary of said Addition (234), North  $0^{\circ} 32' 50''$  West, 124.91 feet, to the East-West quarter section line of said Section 26; thence leaving the existing City Limits and along said quarter section line, and the East-West quarter section line of said Section 25, South  $89^{\circ} 57' 33''$  East, 1005.32 feet, to the center line of a 40.00 foot public road known as Lincoln Avenue; thence along the center line of said Lincoln Avenue, and its Southern extension, South  $0^{\circ} 32' 27''$  East, 2711.48 feet, to the Southern line of said Yosemite Boulevard; thence North  $89^{\circ} 53' 24''$  West, 1005.03 feet, along said Southern boundary of Yosemite Boulevard, to the point of beginning, containing 62.551 Acres more or less.

MODESTO CITY COUNCIL  
RESOLUTION NO. 72-1124

A RESOLUTION WITHDRAWING CERTAIN DESCRIBED  
TERRITORY FROM THE EMPIRE  
FIRE PROTECTION DISTRICT IN STANISLAUS COUNTY.

WHEREAS, a portion of the Empire

Fire Protection District in Stanislaus County was annexed to the City of Modesto as Edgebrook No. 1 Addition by Resolution No. 72-1079 adopted on October 10, 1972, and said addition officially became a part of the City of Modesto on October 17, 1972, and

WHEREAS, the Health and Safety Code of the State of California provides that whenever any portion of such a District is included within a city by reason of annexation, such portion may be withdrawn from the District by the filing with the governing body of the District and the Stanislaus County Board of Supervisors, the tax levying authority of the District, a copy of a resolution of the legislative body of the city, describing the included portion, and declaring such portion withdrawn, and

WHEREAS, it is to the best interests of the residents in the area of said Fire Protection District which has been annexed to the City that the area be withdrawn from said Fire Protection District and provided fire prevention and fire fighting services by the City,

NOW, THEREFORE, BE IT RESOLVED by the Council of the City of Modesto that the territory, the description of which is attached hereto and made a part hereof as though set forth in full herein, be withdrawn from the boundaries of the Empire Fire Protection District in Stanislaus County. Said withdrawal to be effective at 12:00 midnight on December 31, 72.

BE IT FURTHER RESOLVED that the City Clerk be, and he is hereby directed to file a certified copy of this resolution with the governing body of the District and the Stanislaus County Board of Supervisors, the tax levying authority of the District.

The foregoing resolution was introduced at a regular meeting of the Council of the City of Modesto held on the 24th day of October, 19 72, by Councilman Smith, who moved its adoption, which motion being duly seconded by Councilman Dunlap, was upon roll call carried and the resolution adopted by the following vote:

AYES: Councilmen: Dixon, Dunlap, Elliott, Newton, Simon, Smith, Mayor Davies  
NOES: Councilmen: None  
ABSENT: Councilmen: None

ATTEST: W. T. Chynoweth  
W. T. CHYNOWETH, City Clerk

(SEAL)

APPROVED AS TO FORM:

By Elwyn L. Johnson  
ELWYN L. JOHNSON, City Attorney

APPROVED AS TO DESCRIPTION:

By \_\_\_\_\_  
Public Works Department

EDGEBROOK NO. 1 ADDITION

All that real property in the State of California, County of Stanislaus, being portions of the Northwest quarter and the Southwest quarter of Section 27, Township 3 South, Range 9 East, Mount Diablo Base and Meridian, described as follows:

Beginning at a point on the existing City Limits as established by the intersection of an Eastern line of the LA LOMA - YOSEMITE ADDITION (55), as per description filed December 4, 1953, as Instrument 30045, Stanislaus County Records, and a Southern line of the SCENIC ADDITION (186), as per description filed February 3, 1966, as Instrument 4293, Stanislaus County Records, said point also being the intersection of the Northerly extension of the Eastern line of a 50.00 foot public road known as Covena Avenue and the center line of Dry Creek; thence Easterly along the existing City Limits and the center line of Dry Creek the following courses: North  $82^{\circ} 40' 00''$  East, 55.36 feet; North  $63^{\circ} 07' 00''$  East, 129.67 feet; North  $74^{\circ} 07' 00''$  East, 167.72 feet, to a point on the Eastern line of the Southwest quarter of the Northwest quarter of Section 27; thence Easterly along the center line of Dry Creek the following courses: South  $81^{\circ} 57' 18''$  East, 101.39 feet; North  $80^{\circ} 31' 00''$  East, 94.16 feet; North  $00^{\circ} 37' 00''$  West, 10.50 feet; North  $73^{\circ} 30' 00''$  East, 75.00 feet; North  $89^{\circ} 23' 00''$  East, 85.15 feet; North  $81^{\circ} 18' 00''$  East, 66.66 feet; North  $88^{\circ} 01' 00''$  East, 66.07 feet; North  $85^{\circ} 48' 00''$  East, 73.59 feet; North  $69^{\circ} 03' 00''$  East, 86.06 feet, to a point on the Eastern line of the property conveyed to Joseph N. Sciabica, et al, by Deed recorded October 7, 1968, as Instrument 31763, Stanislaus County Records; thence along said Eastern line, South  $00^{\circ} 40' 33''$  East, 1315.06 feet, to a point on the existing City Limits; thence along the existing City Limits, on the Northern boundary of the LA LOMA SCHOOL ADDITION (73), as per description filed January 24, 1957, as Instrument 2170, Stanislaus County Records, North  $89^{\circ} 48' 45''$  West, 28.65 feet, to the Northwestern corner of said Addition (73) and a Northeastern corner of said LA LOMA - YOSEMITE ADDITION (55); thence along the existing City Limits on the Northern Boundary of said ADDITION (55), North  $89^{\circ} 48' 45''$  West, 628.05 feet, to a point on the Eastern line of the Southwest quarter of the Northwest quarter of Section 27; thence along the existing City Limits on an Eastern line of said ADDITION (55), and said quarter quarter section line, North  $00^{\circ} 41' 00''$  West, 597.77 feet; thence along the existing City Limits as Established by said ADDITION (55) the following courses: South  $84^{\circ} 07' 00''$  West, 178.37 feet; North  $09^{\circ} 31' 00''$  West, 75.70 feet; South  $84^{\circ} 07' 00''$  West, 124.14 feet; North  $00^{\circ} 43' 00''$  West, 481.88 feet, to the point of beginning, containing 23.068 Acres, more or less.

MODESTO CITY COUNCIL  
RESOLUTION NO. 72-1125

A RESOLUTION APPROVING RIGHT OF WAY AGREEMENT BETWEEN THE CITY OF MODESTO AND ELMO E. WILSON, SR. AND BERTHA C. WILSON AND RICHARD VANDER WALL AND ETHEL VANDER WALL AND ACCEPTING GRANT DEED (McHenry Avenue Project)

BE IT HEREBY RESOLVED by the Council of the City of Modesto that the right of way agreement between the City of Modesto and Elmo E. Wilson, Sr. and Bertha C. Wilson and Richard Vander Wall and Ethel Vander Wall for the McHenry Avenue Project is hereby approved.

BE IT FURTHER RESOLVED that the City Manager and City Clerk are hereby authorized and directed to execute said right of way agreement on behalf of the City of Modesto and the City Clerk authorized to record said Grant Deed with the Recorder of Stanislaus County.

The foregoing resolution was introduced at a regular meeting of the Council of the City of Modesto held on the 24th day of October, 1972, by Councilman Smith, who moved its adoption, which motion being duly seconded by Councilman Dunlap, was upon roll call carried and the resolution adopted by the following vote:

AYES: Councilmen: Dixon, Dunlap, Elliott, Newton, Simon,  
Smith, Mayor Davies  
NOES: Councilmen: None  
ABSENT: Councilmen: None

ATTEST:

  
W. T. CHYNOWETH, City Clerk

MODESTO CITY COUNCIL  
RESOLUTION NO. 72-1126

A RESOLUTION DETERMINING THAT THE PUBLIC INTEREST AND CONVENIENCE REQUIRE THAT AN AREA BE ANNEXED TO THE MODESTO MUNICIPAL SEWER DISTRICT NO. 1; SETTING FORTH A GENERAL DESCRIPTION OF THE AREA PROPOSED TO BE ANNEXED TO THE DISTRICT; AND NAMING A TIME AND PLACE FOR HEARING ON THE ANNEXATION OF SAID TERRITORY TO SAID DISTRICT AND PROVIDING FOR NOTICE THEREOF. ( EDGEBROOK NO. 1)

WHEREAS, there has been annexed to the City of Modesto on October 10, 1972, certain territory known as Edgebrook No. 1 Addition, and

WHEREAS, the inclusion of the area contained in Edgebrook No. 1 Addition to the Modesto Municipal Sewer District No. 1 of the City of Modesto is required by the public interest and convenience,

NOW, THEREFORE, BE IT RESOLVED by the Council of the City of Modesto as follows:

SECTION 1. The public interest and convenience require that that certain area annexed to the City of Modesto and known as Edgebrook No. 1 Addition (herein called the area proposed to be annexed) be annexed to the Modesto Municipal Sewer District No. 1 (herein called the "district") under the Municipal Sewer and Water Facilities Law of 1911 (California Health and Safety Code Sections 4600, et seq., herein called the "Law") pursuant to Article 6 of the Law.

SECTION 2. A general description of the boundaries of the area proposed to be annexed to the district is attached hereto and made a part hereof as though set forth in full herein.

SECTION 3. The area proposed to be annexed to the Modesto Municipal Sewer District No. 1 is hereby designated as Modesto Municipal Sewer District No. 1 Annexation No. 100.

SECTION 4. The Council hereby declares that the area proposed to be annexed to the district will be benefited by such annexation.

SECTION 5. Monday, December 11, 1972, at the hour of 7:35 P.M., is hereby named as the time and the City

Council Chambers, City Hall, 801 11th Street, Modesto, California, is hereby named as the place for the hearing by the Council of the City of objections by any person interested in the annexation of the territory proposed to be annexed. On said day fixed for the hearing, or any day to which the hearing is continued, the Council shall hear and consider all written and oral objections presented to the annexation of the territory proposed to be annexed. At the hearing the Council may exclude from the territory proposed to be annexed any area that in its opinion would not be benefited by inclusion within the Modesto Municipal Sewer District No. 1. The Council will not modify the boundaries of the territory proposed to be annexed so as to exclude from it any land which would in the judgment of the Council be benefited by inclusion within the Modesto Municipal Sewer District No. 1, nor will the Council include in the territory proposed to be annexed any lands which will not in its judgment be so benefited. Upon the final hearing, and after making all necessary and proper changes (if any) in the boundaries of the territory proposed to be annexed, the Council may, by resolution passed by a vote of two-thirds (2/3) of all of its members, annex the territory designated as Modesto Municipal Sewer District No. 1 Annexation No. 100.

SECTION 6. The City Clerk is hereby directed, upon the adoption of this resolution, to cause this resolution, together with the names of the members of the Council voting for and against it, to be published once a week for at least two (2) weeks before the day fixed for the hearing in The Modesto Bee, a newspaper of general circulation printed and published in the City. The first of said publications shall be not more than sixty (60) nor less than thirty (30) days prior to the date fixed for the hearing. The City Clerk is hereby further directed to cause copies of this resolution to be posted in three (3) public places within the area proposed to be annexed, which said public places are hereby fixed and determined by the Council as follows:

- (1) On the North side of Encina Avenue at Rosina Avenue.
- (2) On the North side of Encina Avenue at Camellia Avenue.
- (3) On a West line of the Addition at the East end of Edgebrook Drive.

Said posting shall be made not earlier than the sixtieth (60th) nor later than the thirtieth (30th) day prior to the date fixed for the hearing. Not earlier than sixty (60) nor later than thirty (30) days prior to the hearing a copy of this resolution, together with a map showing the boundary lines of the territory proposed to be annexed, shall be mailed postage prepaid:

(1) to each person to whom land in the area proposed to be annexed is assessed either (a) as such owner as shown on the last equalized county assessment roll of the County, at his address as shown upon said roll, or in the case of any real property assessed for purposes of general taxation by the State Board of Equalization then to the owner of such property as shown on the last roll of the State Board of Equalization transmitted to the County Auditor of the County at his address as shown upon such roll, or (b) as such owner is otherwise known to the City Clerk at his address as known to the City Clerk (and the City Clerk shall make diligent efforts to ascertain the names and addresses of all persons owning land in the area proposed to be annexed as of a date not more than thirty (30) days prior to the date of the hearing, including inspection by or for him of said last equalized county assessment roll, said roll of said State Board of Equalization, the County Assessor's records, the County Recorder's records, and inquiry at other sources); and

(2) to each person who has any interest in any land in the area proposed to be annexed whose name and address and a designation of the land in which he is interested is on file in the office of the City Clerk.

Any error, omission or mistake in any such mailing or any failure of any person to receive any such printed copy of this

resolution (and such map) shall not invalidate the proceedings hereby initiated. Said publication, posting and mailing shall constitute notice of the hearing and no other notice of the hearing need be given.

SECTION 7. This resolution is adopted, and all proceedings for the annexation of the territory proposed to be annexed and designated as Modesto Municipal Sewer District No. 1 Annexation No. 100, shall be taken pursuant to the Law.

The foregoing resolution was introduced at a regular meeting of the Council of the City of Modesto held on the 24th day of October, 1972, by Councilman Smith, who moved its adoption, which motion being duly seconded by Councilman Dunlap, was upon roll call carried and the resolution adopted by the following vote:

AYES: Councilmen: Dixon, Dunlap, Elliott, Newton, Simon, Smith, Mayor Davies

NOES: Councilmen: None

ABSENT: Councilmen: None

ATTEST: W. T. Chynoweth  
W. T. CHYNOWETH, City Clerk

(SEAL)

APPROVED AS TO FORM:

BY Elwyn L. Johnson  
ELWYN L. JOHNSON, City Attorney

APPROVED AS TO DESCRIPTION:

BY RC Mangual  
Public Works Department

JLC  
10-19-72

## EDGEBROOK NO. 1 ADDITION

All that real property in the State of California, County of Stanislaus, being portions of the Northwest quarter and the Southwest quarter of Section 27, Township 3 South, Range 9 East, Mount Diablo Base and Meridian, described as follows:

Beginning at a point on the existing City Limits as established by the intersection of an Eastern line of the LA LOMA - YOSEMITE ADDITION (55), as per description filed December 4, 1953, as Instrument 30045, Stanislaus County Records, and a Southern line of the SCENIC ADDITION (186), as per description filed February 3, 1966, as Instrument 4293, Stanislaus County Records, said point also being the intersection of the Northerly extension of the Eastern line of a 50.00 foot public road known as Covena Avenue and the center line of Dry Creek; thence Easterly along the existing City Limits and the center line of Dry Creek the following courses: North 82° 40' 00" East, 55.36 feet; North 63° 07' 00" East, 129.67 feet; North 74° 07' 00" East, 167.72 feet, to a point on the Eastern line of the Southwest quarter of the Northwest quarter of Section 27; thence Easterly along the center line of Dry Creek the following courses: South 81° 57' 18" East, 101.39 feet; North 80° 31' 00" East, 94.16 feet; North 00° 37' 00" West, 10.50 feet; North 73° 30' 00" East, 75.00 feet; North 89° 23' 00" East, 85.15 feet; North 81° 18' 00" East, 66.66 feet; North 88° 01' 00" East, 66.07 feet; North 85° 48' 00" East, 73.59 feet; North 69° 03' 00" East, 86.06 feet, to a point on the Eastern line of the property conveyed to Joseph N. Sciabica, et al, by Deed recorded October 7, 1968, as Instrument 31763, Stanislaus County Records; thence along said Eastern line, South 00° 40' 33" East, 1315.06 feet, to a point on the existing City Limits; thence along the existing City Limits, on the Northern boundary of the LA LOMA SCHOOL ADDITION (73), as per description filed January 24, 1957, as Instrument 2170, Stanislaus County Records, North 89° 48' 45" West, 28.65 feet, to the Northwestern corner of said Addition (73) and a Northeastern corner of said LA LOMA - YOSEMITE ADDITION (55); thence along the existing City Limits on the Northern Boundary of said ADDITION (55), North 89° 48' 45" West, 628.05 feet, to a point on the Eastern line of the Southwest quarter of the Northwest quarter of Section 27; thence along the existing City Limits on an Eastern line of said ADDITION (55), and said quarter quarter section line, North 00° 41' 00" West, 597.77 feet; thence along the existing City Limits as Established by said ADDITION (55) the following courses: South 84° 07' 00" West, 178.37 feet; North 09° 31' 00" West, 75.70 feet; South 84° 07' 00" West, 124.14 feet; North 00° 43' 00" West, 481.88 feet, to the point of beginning, containing 23.068 Acres, more or less.

MODESTO CITY COUNCIL  
RESOLUTION NO. 72- 1127

A RESOLUTION APPROVING AND PROVIDING FOR THE EXECUTION OF A CONTRACT FOR GRANT TO ACQUIRE AND/OR DEVELOP LAND FOR OPEN-SPACE PURPOSES NO. OS-CA-09-39-1069(G) BY AND BETWEEN THE CITY OF MODESTO AND THE UNITED STATES OF AMERICA.

BE IT RESOLVED by the Council of the City of Modesto as follows:

SECTION 1. The pending proposed Contract for Grant to Acquire And/Or Develop Land For Open-Space Purposes No. OS-CA-09-39-1069(G) is hereby in all respects approved.

SECTION 2. The City Manager of the City of Modesto is hereby authorized and directed to execute Contract No. OS-CA-09-39-1069(G) in two (2) counterparts on behalf of the City of Modesto and the City Clerk is hereby authorized and directed to impress and attest the official seal of the Public Body on each such counterpart and to forward such counterparts to the Department of Housing and Urban Development, for execution on behalf of the Government together with such other documents relative to the approval and execution of such counterparts as may be required by the Government.

SECTION 3. This resolution shall take effect immediately.

The foregoing resolution was introduced at a regular meeting of the Council of the City of Modesto held on the 24th day of October, 1972, by Councilman Smith, who moved its adoption, which motion being duly seconded by Councilman Dunlap, was upon roll call carried and the resolution adopted by the following vote:

AYES: Councilmen: Dixon, Dunlap, Elliott, Newton, Simon, Smith, Mayor Davies

NOES: Councilmen: None

ABSENT: Councilmen: None

ATTEST: W. T. Chynoweth  
W. T. CHYNOWETH, City Clerk

(SEAL)

APPROVED AS TO FORM:

By Elwyn L. Johnson  
ELWYN L. JOHNSON, City Attorney

CERTIFICATE

The undersigned hereby certifies that:

- 1. He is duly qualified and acting City Clerk of the City of Modesto (herein called the "Applicant") and the keeper of its records.
- 2. The attached Resolution is a true and correct copy of the Resolution as finally adopted at a meeting of the Applicant held on the \_\_\_\_\_ day of \_\_\_\_\_, 1972, and duly recorded.  

24th                      October
- 3. Said meeting was duly convened and held in all respects in accordance with law and to the extent required by law, due and proper notice of the meeting was given. A legal quorum was present throughout the meeting, and a legally sufficient number of members of the Applicant voted in the proper manner for the adoption of said Resolution. All other requirements and proceedings under law incident to the proper adoption or passage of said resolution have been duly fulfilled, carried out, and otherwise observed.
- 4. If an impression of the seal has been duly affixed below, it constitutes the official seal of the Applicant, and this certificate is hereby executed under such official seal. If no seal has been affixed, the Applicant does not have and is not legally required to have an official seal.
- 5. The undersigned is duly authorized to execute this certificate.

IN WITNESS WHEREOF, the undersigned has hereunto set his hand this \_\_\_\_\_ day of \_\_\_\_\_, 1972.  

25th  
October

  
\_\_\_\_\_  
W. T. CHYNOWETH, City Clerk

(SEAL)

STATE OF CALIFORNIA,  
..... County of Stanislaus ..... } ss.  
On this 25th day of October in the year one thousand nine hundred and seventy-two.,  
before me, Pauline P. Stanley, a Notary Public in and for the County of  
Stanislaus, State of California, duly commissioned and sworn, personally appeared  
..... W. T. Chynoweth .....  
known to me to be the City Clerk  
of the municipal corporation described in and that executed the within instrument,  
and also known to me to be the person who executed the within instrument on behalf  
of the municipal corporation therein named, and acknowledged to me that such  
corporation executed the same

IN WITNESS WHEREOF I have hereunto set my hand and affixed my official seal in the  
County of Stanislaus the day and year in this certificate  
first above written.  
..... Pauline P. Stanley .....

Notary Public in and for the County of Stanislaus  
My Commission Expires August 28, 1976 State of California.

(Acknowledgment-Corporation).

MODESTO CITY COUNCIL  
RESOLUTION NO. 72-1128

A RESOLUTION TERMINATING LEASE AGREEMENT BETWEEN THE CITY OF MODESTO AND DONALD P. LATOURETTE DOING BUSINESS AS ACE AEROMOTIVE FOR LEASE OF THE EAST ONE-HALF OF HANGAR NO. 5

WHEREAS, the City of Modesto and Donald P. LaTourette, doing business as Ace Aeromotive, entered into an agreement April 5, 1971 for lease of the east one-half of airplane hangar designated as Hangar No. 5, located at the Modesto City County Airport; and


WHEREAS, Mr. LaTourette has requested that the lease for the east one-half of Hangar No. 5 be terminated.

NOW, THEREFORE, BE IT RESOLVED by the Council of the City of Modesto that termination of the lease of Donald P. LaTourette, doing business as Ace Aeromotive, for lease of the east one-half of airplane hanger No. 5, located at the Modesto City County Airport, is hereby approved.

The foregoing resolution was introduced at a regular meeting of the Council of the City of Modesto held on the 24th day of October, 1972 by Councilman Smith, who moved its adoption, which motion being duly seconded by Councilman Dunlap, was upon roll call carried and the resolution adopted by the following vote:

AYES: Councilmen: Dixon, Dunlap, Elliott, Newton, Simon, Smith, Mayor Davies  
NOES: Councilmen: None  
ABSENT: Councilmen: None

ATTEST:

  
W. T. CHYNOWETH  
City Clerk

MODESTO CITY COUNCIL  
RESOLUTION NO. 72-1129

A RESOLUTION APPROVING AGREEMENT BETWEEN THE CITY OF MODESTO AND ELVIN BRUSH, INDIVIDUALLY, AND DOING BUSINESS AS MODESTO FLYING SERVICE, FOR LEASE OF HANGAR NO. 5 AT MODESTO City-COUNTY AIRPORT, AND TERMINATING LEASE FOR THE WEST ONE-HALF OF HANGAR NO. 5

BE IT HEREBY RESOLVED by the Council of the City of Modesto that termination of the agreement between the City of Modesto and Modesto Flying Service dated June 26, 1967 for lease of the west one-half of Hangar No. 5, located at Modesto City-County Airport, is hereby approved.

BE IT FURTHER RESOLVED by the Council of the City of Modesto that the agreement between the City of Modesto and Elvin W. Brush, individually and doing business as Modesto Flying Service for lease of all of Hangar No. 5, is hereby approved effective October 1, 1972.

BE IT FURTHER RESOLVED that execution of said agreement by the designated city officials is hereby authorized.


The foregoing resolution was introduced at a regular meeting of the Council of the City of Modesto held on the 24th day of October, 1972 by Councilman Smith, who moved its adoption, which motion being duly seconded by Councilman Dunlap, was upon roll call carried and the resolution adopted by the following vote:

AYES: Councilmen: Dixon, Dunlap, Elliott, Newton, Simon,  
Smith, Mayor Davies

NOES: Councilmen: None

ABSENT: Councilmen: None

ATTEST:

  
W. T. CHYNOWETH  
City Clerk

MODESTO CITY COUNCIL  
RESOLUTION NO. 72-1130

A RESOLUTION APPROVING THE FINAL MAP OF THE  
RONALD GARDENS SUBDIVISION  
OF THE CITY OF MODESTO.

WHEREAS, Edmund L. Smith and Ruby J. Smith, husband  
and wife,

are possessed of a tract of land situate in the City of Modesto, County  
of Stanislaus, consisting of 4.907 acres, known as the \_\_\_\_\_  
Ronald Gardens Subdivision, and

WHEREAS, a tentative map of said tract was approved by the  
City Planning Commission on the 7th day of March, 1972,  
and

WHEREAS, the final map of said tract has been approved by the  
Secretary of the City Planning Commission, and

WHEREAS, the City Engineer of the City of Modesto has  
certified that the final map of said Ronald Gardens  
\_\_\_\_\_ Subdivision meets all of the provisions of the  
California Subdivision Map Act and the provisions of the Modesto  
Municipal Code relating to subdivisions, and that the map is technically  
correct,

NOW, THEREFORE, BE IT RESOLVED by the Council of the City  
of Modesto that said final map of the Ronald Gardens  
\_\_\_\_\_ Subdivision be approved; that the streets, alleys and  
easements as shown thereon within the boundaries of said tract be  
accepted on behalf of the public for public use; and that the City  
Clerk be authorized to certify the map of said tract on behalf of the  
City of Modesto after the fees in the amount of One Thousand Two Hundred  
Thirty-Six and 85/100ths (\$1,236.85) Dollars, as required by  
the Modesto Municipal Code, for checking, copies of maps and recording  
have been paid, and subdividers have furnished improvement securities  
as defined in Section 11612 of the Business and Professions Code of  
the State of California. Said improvement securities shall be in  
forms acceptable to the City Attorney and in the amounts required by

the Agreement hereinafter referred to, and shall secure the obligations set forth in clause (a) and clause (b) of the second sentence of the third paragraph of said Section 11612.

BE IT FURTHER RESOLVED that the Council of the City of Modesto hereby finds that said proposed subdivision, together with the provisions for its design and improvement, is consistent with applicable general and specific plans of the City of Modesto.

BE IT FURTHER RESOLVED that the City Manager and the City Clerk be authorized to execute and attest, respectively, an agreement with subdividers as required by Section 4-4.604 (c) of the Modesto Municipal Code.

The foregoing resolution was introduced at a regular meeting of the Council of the City of Modesto held on the 24th day of October, 1972, by Councilman Dixon, who moved its adoption, which motion being duly seconded by Councilman Dunlap, was upon roll call carried and the resolution adopted by the following vote:

AYES: Councilmen: Dixon, Dunlap, Elliott, Newton, Simon, Smith, Mayor Davies  
NOES: Councilmen: None  
ABSENT: Councilmen: None

ATTEST:

W. T. Chynoweth  
W. T. CHYNOWETH, City Clerk

(SEAL)

APPROVED AS TO FORM:

BY Elwyn L. Johnson  
ELWYN L. JOHNSON, City Attorney

MODESTO CITY COUNCIL  
RESOLUTION NO. 72-1131

A RESOLUTION APPROVING AGREEMENT BETWEEN THE CITY OF MODESTO AND  
MODESTO CITY SCHOOLS DISTRICT OF STANISLAUS COUNTY FOR TRAFFIC SIGNALS  
AT TUOLUMNE AND ROSELAWN

BE IT HEREBY RESOLVED by the Council of the City of Modesto  
that the agreement between the City of Modesto and the Modesto City  
Schools District of Stanislaus County  
for Traffic Signals at Tuolumne and Roselawn (Schools and City  
share is estimated at \$5,500 each)  
be, and it is hereby approved.

BE IT FURTHER RESOLVED that the execution of said agreement  
by the designated city officials be authorized.

The foregoing resolution was introduced at a regular meeting  
of the Council of the City of Modesto held on the 24th day of  
October 1972, by Councilman Smith, who moved its  
adoption, which motion being duly seconded by Councilman Dunlap,  
was upon roll call carried and the resolution adopted by the  
following vote:

AYES:	Councilmen:	Dixon, Dunlap, Elliott, Newton, Simon, Smith, Mayor Davies
NOES:	Councilmen:	None
ABSENT:	Councilmen:	None

ATTEST: W. T. Chynoweth  
W. T. CHYNOWETH, City Clerk

MODESTO CITY COUNCIL  
RESOLUTION NO. 72-1132

A RESOLUTION ESTIMATING REVENUE TO BE RECEIVED FROM THE MODESTO CITY SCHOOL DISTRICT OF STANISLAUS COUNTY AND TRANSFERRING AN AMOUNT FROM THE GENERAL RESERVE AND APPROPRIATING THE TOTAL AMOUNT IN THE ACCOUNT SIGNALS-ROSELAWN AND TUOLUMNE (ACCOUNT NO. 6073) IN THE SPECIAL FUND FOR CAPITAL OUTLAYS (FUND NO. 321).

WHEREAS, the Modesto City School District of Stanislaus County has agreed to pay half of the costs of installation of traffic signals at the intersection of Tuolumne Boulevard and Roselawn Avenue, and

WHEREAS, the estimated cost of the installation of said signals is Eleven Thousand and no/100ths (\$11,000.00) Dollars, and

WHEREAS, the School District's share of said estimated cost is Five Thousand, Five Hundred and no/100ths (\$5,500.00) Dollars, and

WHEREAS, the City of Modesto's share of the said estimated cost is Five Thousand, Five Hundred and no/100ths (\$5,500.00) Dollars, which amount is available in the General Reserve (Account No. 60) of the Special Fund for Capital Outlays (Fund No. 321) and will not be required for other scheduled projects,

NOW, THEREFORE, BE IT RESOLVED by the Council of the City of Modesto, that an amount of Five Thousand, Five Hundred and no/100ths (\$5,500.00) Dollars is estimated from the Modesto City School District of Stanislaus County in the revenue account Traffic Signal Reimbursement (Account No. 219) in the Special Fund for Capital Outlays (Fund No. 321).

BE IT FURTHER RESOLVED that a matching amount of Five Thousand, Five Hundred and no/100ths (\$5,500.00) Dollars is hereby authorized to be transferred from the General Reserve (Account No. 60), and

BE IT FURTHER RESOLVED that the total amount of Eleven Thousand and no/100ths (\$11,000.00) Dollars is to be appropriated in the account Signals - Roselawn and Tuolumne (Account No. 6073) in the Special Fund for Capital Outlays (Fund No. 321).

BE IT FURTHER RESOLVED that the Director of Finance is hereby authorized to take the necessary steps to implement the provisions of this resolution.

The foregoing resolution was introduced at a regular meeting of the Council of the City of Modesto held on the 24th day of October, 1972, by Councilman Smith, who moved its adoption, which motion being duly seconded by Councilman Dunlap, was upon roll call carried and the resolution adopted by the following vote:

AYES: Councilmen: Dixon, Dunlap, Elliott, Newton, Simon, Smith, Mayor Davies

NOES: Councilmen: None

ABSENT: Councilmen: None

ATTEST: W. T. Chynoweth  
W. T. CHYNOWETH, City Clerk

(SEAL)

APPROVED AS TO FORM:

By Elwyn L. Johnson  
ELWYN L. JOHNSON, City Attorney

MODESTO CITY COUNCIL  
RESOLUTION NO. 72-1133  
TOPICS PROGRAM

A RESOLUTION APPROVING/AGREEMENT BETWEEN THE CITY OF MODESTO AND DEPARTMENT OF PUBLIC WORKS, DIVISION OF HIGHWAYS, STATE OF CALIFORNIA FOR PARADISE AVENUE AND VIRGINIA-MORRIS PROJECTS

BE IT HEREBY RESOLVED by the Council of the City of Modesto  
Topics Program  
that the/agreement between the City of Modesto and Department of  
Public Works, Division of Highways, State of California  
for Paradise Avenue and Virginia-Morris projects (City share es-  
timated at \$59,689)  
be, and it is hereby approved.

BE IT FURTHER RESOLVED that the execution of said/agreement  
Topics Program  
by the designated city officials be authorized.

The foregoing resolution was introduced at a regular meeting  
of the Council of the City of Modesto held on the 24th day of  
October, 1972, by Councilman Smith, who moved its  
adoption, which motion being duly seconded by Councilman Dunlap,  
was upon roll call carried and the resolution adopted by the  
following vote:

AYES: Councilmen: Dixon, Dunlap, Elliott, Newton, Simon,  
Smith, Mayor Davies  
NOES: Councilmen: None  
ABSENT: Councilmen: None

ATTEST:

  
W. T. CHYNOWETH, City Clerk

MODESTO CITY COUNCIL  
RESOLUTION NO. 72-1134

A RESOLUTION AUTHORIZING GRANT DEED FROM CITY OF MODESTO TO COUNTY OF STANISLAUS GRANTING ALL OF ITS UNDIVIDED ONE-HALF INTEREST IN PROPERTY TO BE USED FOR AN ANIMAL CONTROL SHELTER.

BE IT HEREBY RESOLVED by the Council of the City of Modesto that it hereby authorizes execution of a grant deed from the City of Modesto, a municipal corporation, to the County of Stanislaus, a body corporate and politic, all of its undivided one-half interest in property, to be used for an animal control shelter.

BE IT FURTHER RESOLVED that the Mayor of the City of Modesto is hereby authorized to execute said grant deed.

The foregoing resolution was introduced at a regular meeting of the Council of the City of Modesto held on the 24th day of October, 1972 by Councilman Smith, who moved its adoption, which motion being duly seconded by Councilman Dunlap, was upon roll call carried and the resolution adopted by the following vote:

AYES:	Councilmen:	Dixon, Dunlap, Elliott, Newton, Smith, Simon, Mayor Davies
NOES:	Councilmen:	None
ABSENT:	Councilmen:	None

ATTEST:

  
\_\_\_\_\_  
W. T. CHYNOWETH  
City Clerk

MODESTO CITY COUNCIL  
RESOLUTION NO. 72-1135


A RESOLUTION AUTHORIZING GRANT DEED FROM CITY OF MODESTO AND COUNTY OF STANISLAUS, TENANTS IN COMMON, TO COUNTY OF STANISLAUS, FOR ROAD RIGHT OF WAY (ANIMAL CONTROL SHELTER)

BE IT HEREBY RESOLVED by the Council of the City of Modesto that it hereby authorizes execution of a grant deed from the City of Modesto, a municipal corporation, and County of Stanislaus, a body corporate and politic, as tenants in common, to County of Stanislaus, for property to be used for road purposes.

BE IT FURTHER RESOLVED that the Mayor of the City of Modesto is hereby authorized to execute said grant deed.

The foregoing resolution was introduced at a regular meeting of the Council of the City of Modesto held on the 24th day of October, 1972 by Councilman Smith, who moved its adoption, which motion being duly seconded by Councilman Dunlap, was upon roll call carried and the resolution adopted by the following vote:

AYES: Councilmen: Dixon, Dunlap, Elliott, Newton, Simon, Smith, Mayor Davies  
NOES: Councilmen: None  
ABSENT: Councilmen: None

ATTEST:   
W. T. CHYNOWETH  
City Clerk



the Agreement hereinafter referred to, and shall secure the obligations set forth in clause (a) and clause (b) of the second sentence of the third paragraph of said Section 11612.

BE IT FURTHER RESOLVED that the Council of the City of Modesto hereby finds that said proposed subdivision, together with the provisions for its design and improvement, is consistent with applicable general and specific plans of the City of Modesto.

BE IT FURTHER RESOLVED that the City Manager and the City Clerk be authorized to execute and attest, respectively, an agreement with subdividers as required by Section 4-4.604 (c) of the Modesto Municipal Code.

The foregoing resolution was introduced at a regular meeting of the Council of the City of Modesto held on the 24th day of October, 1972, by Councilman Newton, who moved its adoption, which motion being duly seconded by Councilman Dixon, was upon roll call carried and the resolution adopted by the following vote:

AYES: Councilmen: Dixon, Dunlap, Elliott, Newton, Simon, Smith, Mayor Davies

NOES: Councilmen: None

ABSENT: Councilmen: None

ATTEST: W. T. Chynoweth  
W. T. CHYNOWETH, City Clerk

(SEAL)

APPROVED AS TO FORM:

By ELWYN L. JOHNSON, City Attorney

MODESTO CITY COUNCIL  
RESOLUTION NO. 72-1137

A RESOLUTION ADOPTING ENVIRONMENTAL IMPACT  
GUIDELINES AND PROCEDURES.

WHEREAS, the Legislature of the State of California adopted the Environmental Quality Act of 1970 which is set forth as Sections 21000 and following of the California Public Resources Code, and

WHEREAS, Section 21151 of said Public Resources Code provides in part that all local governmental agencies not having a conservation element as part of their general plan "shall make an Environmental Impact Report on any project they intend to carry out which may have a significant effect on the environment", and

WHEREAS, said section as construed by the Supreme Court of the State of California in the case of Friends of Mammoth, et al. v. Board of Supervisors of Mono County, 8 C.3d 1, decided on September 21, 1972, applies not only to projects undertaken directly by a city but also to private activities for which a permit, license or other similar entitlement is required, and

WHEREAS, doubt exists as to whether Section 21151 is a matter of statewide concern applicable to charter cities, and this doubt can be resolved only by the courts at a later time; and

WHEREAS, this Council has introduced and adopted Ordinance No. 1236-C.S which enacts provisions to insure compliance with the Environmental Quality Act of 1970, and

WHEREAS, this Council desires to adopt guidelines and procedures, in accordance with the provisions of said ordinance, for determining what projects may have a significant effect on the environment, and for the preparation and approval of environmental impact reports, and consideration of the issuance or approval of permits, licenses or other similar entitlements,

NOW, THEREFORE, BE IT RESOLVED by the Council of the City of Modesto as follows:

1. That the attached document entitled "Environmental Impact Report Guidelines", dated October 1972, be and it is hereby adopted for the City of Modesto.

2. That all public projects and actions which may have a significant effect on the environment and all private projects for which a permit, license or other similar entitlement from the city is required shall comply

with said guidelines.

3. That an Environmental Impact Review Committee composed of at least three (3) members of the city staff shall be appointed by the City Manager to review all such public and private projects and actions for conformity with such guidelines and to determine whether an Environmental Impact Report is required pursuant to such guidelines.

4. In the event it is determined, based upon an Environmental Impact Report, that such project or action may have a significant adverse effect on the environment, such project or action may be deferred, denied, in whole or in part, or have reasonable conditions imposed upon it, based upon such adverse effect on the environment.

5. That any person aggrieved by any action taken by said Committee or any other city official pursuant to said guidelines may appeal to the City Council pursuant to the provisions of Chapter 4 of Title I of the Modesto Municipal Code. The decision by the City Council on such appeal shall be final.

6. Any action or proceeding to attack, review, set aside, void or annul any decision on matters covered by this resolution or by said guidelines, or concerning any of the proceedings, acts or determinations taken, done or made prior to such decision, or to determine the reasonableness, legality or validity of any condition attached thereto, shall not be maintained by any person unless such action or proceeding is commenced within thirty (30) days after the date of such decision. Thereafter, all persons are barred from any such action or proceeding or any defense of invalidity or unreasonableness of such decision or of such proceedings, acts or determination.

7. Nothing in this resolution shall preclude the City of Modesto from taking such other action in respect to the approval, conditional approval, denial or revocation of any permit, license or other similar entitlement as is deemed necessary by the city in order to obtain full compliance with the requirements of the Environmental Quality Act of 1970.

8. All actions heretofore taken by officials of the City of Modesto to review public and private projects and actions for purposes of insuring compliance with the California Environmental Quality Act of 1970 are hereby ratified and approved.

The foregoing resolution was introduced at a regular meeting of the Council of the City of Modesto held on the 24th day of October, 1972, by Councilman Dixon, who moved its adoption, which motion being duly seconded by Councilman Elliott, was upon roll call carried and the resolution adopted by the following vote:

AYES: Councilmen: Dixon, Dunlap, Elliott, Newton, Simon, Smith,  
Mayor Davies  
NOES: Councilmen: None  
ABSENT: Councilmen: None

ATTEST: W. T. Chynoweth  
W. T. CHYNOWETH, City Clerk

(SEAL)

APPROVED AS TO FORM:

By Elwyn L. Johnson  
ELWYN L. JOHNSON, City Attorney

ENVIRONMENTAL IMPACT REPORT  
GUIDELINES

City of Modesto

October 1972

## DEFINITIONS

### A. Environmental Assessment

A formal evaluation process by City staff to determine whether a proposed project may have a significant impact on the environment.

### B. Environmental Impact Report (EIR)

A report which analyzes the environmental effects, good and bad, of a proposed project.

### C. Project

This definition includes both public and private projects or actions which could have significant effects on the environment. Examples include, but are not limited to, Public Works water, sewer and street construction projects, private development requiring building permits, planning and zoning actions and the use and/or disposal of hazardous materials.

### D. Significant Environmental Effects

The determination of what is significant and what constitutes the environment is to a degree subjective; however, the following definition is offered as a general guide:

Significant environmental effects are associated with those actions which cause important and meaningful changes to the physical conditions which affect and influence the growth and development of plants and animals or to the social and cultural conditions affecting the nature of individuals and community. Examples would be actions which:

1. Involve a large-scale alteration of existing environmental components: air, water, plant or animal food chains and habitats, etc.
2. Involve development of property outside the adopted General Plan to residential, commercial or industrial uses.
3. Involve disruption of existing neighborhoods as delineated on the adopted General Plan.
4. Impact to a measurable degree upon rare or endangered plant or animal species.
5. Could create substantial alteration of the physical, chemical or biological properties of the air, water or land in a manner contrary to the promotion of the health, safety or welfare of a substantial number of persons, or to the balance of an ecological resource.
6. Could do irrevocable harm to the aesthetic amenities of an area or resource.

7. Could substantially change existing uses of an area or resource, for example, recreational use.
8. Disrupt or alter the appearance or surroundings of a historical or archaeological site.

It should be noted that significant environmental effects can be either positive or negative. Significant effects also include environmental consequences of both a primary and secondary nature. Primary effects (e.g., siltation during construction of waste water treatment facilities) should not be given greater consideration than secondary effects (e.g., changes in land use which may occur as a result of the project).

## I. INTRODUCTIONS

These Guidelines establish procedures for the identification and analysis of environmental impacts, and the preparation and processing of Environmental Impact Reports when significant impacts on the environment are anticipated.

### A. Legal Requirements

The California Environmental Quality Act requires that a determination of possible significant impact on the environment be made for all local projects. The National Environmental Protection Act makes similar requirements for certain federally approved local projects.

Section 21151 of the California Environmental Quality Act requires that, in the absence of an adopted Conservation Element of a General Plan, local governmental agencies shall make an Environmental Impact Report on any project they intend to carry out or permit a private party to carry out which may have a significant effect on the environment.

### B. Projects Which May Require an Environmental Impact Report

Projects which may have a significant impact on the environment include, but are not limited to, public and private construction projects and planning actions. Examples include sewer and water lines, water reclamation and sewerage facilities, streets and roads, general and specific plans for the City and large-scale multifamily, commercial and industrial developments. Projects of a purely social or administrative nature, that is, with no physical impact on the environment, do not require an Environmental Impact Report.

Likewise, minor expansions and additions to existing facilities will, in most cases, not require an Environmental Impact Report, although such projects may require an Environmental Assessment.

### C. Scope and Content of Environmental Impact Reports

The report should describe the project, assess its long-term environmental effects, discuss alternatives to the project, as well as all measures to mitigate adverse environmental effects. A detailed discussion of EIR contents appears in a later section.

## II. ENVIRONMENTAL IMPACT REPORT PROCEDURES

The procedures defined in this guide establish a simple mechanism for the preparation, submission, and review of Environmental Impact Reports. The procedure is as follows:

### A. Determination Whether an EIR is Required - Environmental Assessment Procedure

1. During the preparation of budget requests for public projects, determination will be made of which projects will require an Environmental Impact Report. The determination will be made by preparing an Environmental Assessment.
2. Each application for a building permit will be reviewed against the following standards. An Environmental Assessment will be made on all applications which fall outside these standards to determine whether an Environmental Impact Report is required:
  - a. Connection to public water and sewer.
  - b. Height of structure is not more than 35 feet.
  - c. Construction is not on property adjacent to or in flood plain.
  - d. No significant discharges to atmosphere.
  - e. Property less than one acre in size.
  - f. Building permit value less than \$250,000 (value is not direct measure of environmental impact, but does provide means to screen project which may have some impact).
  - g. Estimated traffic generation is less than 300 cars/day.
3. An Environmental Assessment will be made on applications for planning or zoning actions including but not limited to subdivisions, rezonings, H-1 and other conditional use permits.
4. An Environmental Assessment involves:
  - a. A description of the project and its environmental setting.
  - b. The location of the project noting distinguishing natural and man-made characteristics of the project area.
  - c. Completion of a brief form consisting of a series of yes/no questions. (A sample form with detailed instructions is included in Appendix A of these guidelines.)

If it is determined that the proposed project will have no significant environmental effects, then the Environmental Assessment can be filed as a statement of no known significant environmental impact.

If the Environmental Assessment shows that the project could have significant environmental effects, an EIR will be required.

### III. CONTENT OF ENVIRONMENTAL IMPACT REPORTS

As noted above, an Environmental Impact Report is required only for those projects which, as the result of an Environmental Assessment, have been found to involve significant environmental effects. Environmental Impact Reports should include:

#### A. Project Location

The precise location and boundaries of the proposed project should be described and shown on an 8½" x 11" portion of an appropriate city map attached to the statement.

#### B. A Detailed Description of the Project

This section should discuss the reason for the project, its objectives, and what activities will be associated with its construction and/or operation.

#### C. A Description of the Environmental Setting of the Project

This section should describe the environmental surroundings as they exist without (before) the project. Discussion should include the immediate area of the project and the regional aspects of the environment which surround the project area. It should address itself to natural and man-made features and to the present uses of the area.

#### D. The Environmental Impact of the Proposed Project

Describe all environmental effects, both good and bad, anticipated from the project. The description should include all significant changes in the region's air, water and land resources. Include in this discussion any significant changes in land use which may occur as a result of the project.

#### E. Any Adverse Environmental Effects Which Cannot be Avoided if the Proposal is Implemented

Describe all significant effects which cannot be reduced in severity or which can be reduced to an acceptable level but not eliminated. Those effects which cannot be reduced without considering an alternative project or project design should be described in detail.

#### F. Mitigating Measures Proposed to Minimize the Environmental Effects

Describe mitigating measures such as design or construction features that have been included in the project to reduce significant environmental effects to acceptable levels, and the basis for considering these levels acceptable.

G. Alternatives to the Proposed Project

Alternative kinds of projects or locations which have been considered as possible means of attaining the objectives of the project should be discussed. The alternative of no project should always be evaluated.

H. Any Irreversible Environmental Changes Which Would Occur if the Proposed Project is Implemented

Discuss whether the project will reduce or expand potential uses of the project area and its surroundings. For example, a construction project's results are usually irreversible because such a large commitment of resources makes removal or nonuse therefore unlikely. Any irretrievable, significant commitments of resources should be evaluated to assure that such consumption is justified.

I. A List of All Federal, State or Local Agencies and Other Organizations and Private Individuals Consulted in Preparing EIR

Include the name of the individual, firm or agency preparing the report.

J. Copies of all Comments Received During Preparation of the EIR

ENVIRONMENTAL ASSESSMENT

(General Instructions)

The Attached form is to assist in determining whether a proposed project could have significant environmental effects and thus require an Environmental Impact Report. The form consists of the following sections:

I. Background Information

A general description of the project and its physical setting.

II. Assessment of Environmental Impact

A series of yes/no questions regarding possible environmental impact. A yes answer may mean that the project could have significant environmental effects and that an Environmental Impact Report may be required.

III. Statement of No Significant Environmental Effects

Any "yes" answer must be explained in Section III if it is believed that the project will have no significant effect on the environment.

MODESTO CITY COUNCIL  
RESOLUTION NO. 72-1138

A RESOLUTION ANNEXING UNINHABITED TERRITORY  
KNOWN AS THE OLD OAKDALE NO. 4 ADDITION  
TO THE CITY OF MODESTO.

WHEREAS, a written petition was filed under the "Annexation of Uninhabited Territory Act of 1939" and amendments thereto, with the City Council as the Legislative Body of the City of Modesto, a municipal corporation, containing a description of uninhabited territory contiguous to land lying within the boundary of said City of Modesto, and requesting therein that said territory be included in such municipal corporation, and

WHEREAS, said petition was signed by or written consent was filed by the owners of all of the land in the territory to be annexed, and

WHEREAS, the Stanislaus County Local Agency Formation Commission did on October 20, 1972, authorize the annexation of said uninhabited territory to the City of Modesto, without notice and hearing by the Legislative Body, pursuant to the Government Code, and

WHEREAS, owners of all of the territory to be annexed have heretofore filed with the Clerk of the Legislative Body, their written consent to have the property to be annexed subjected to taxation after annexation equally with property within the City of Modesto to pay any indebtedness or liability of the City of Modesto outstanding or authorized at the time said territory is annexed, for the acquisition, construction, or completion of municipal improvements, and

WHEREAS, said territory so proposed to be annexed to the City of Modesto is designated as Old Oakdale No. 4 Addition,

NOW, THEREFORE, BE IT RESOLVED by the Council of the City of Modesto as follows:

That the annexation of said uninhabited territory designated as Old Oakdale No. 4 Addition and hereinafter mentioned and described, as requested by said petition so filed with said City Council as the Legislative Body of said City of Modesto

be and the same is hereby approved and said property be and the same is hereby subjected to taxation after annexation equally with property within the City of Modesto to pay any indebtedness of the City of Modesto, outstanding or authorized at the time said territory is annexed, for the acquisition, construction or completion of municipal improvements, and said territory is hereby annexed to, incorporated and included in said City of Modesto, a municipal corporation.

BE IT FURTHER RESOLVED, that the specific description of the boundaries of the territory, the annexation of which is hereby approved, is attached hereto and made a part hereof as though set forth in full herein.

BE IT FURTHER RESOLVED, that no change in school district boundaries shall be effected by reason of the annexation of the herein-after described area to the City of Modesto.

BE IT FURTHER RESOLVED, that the City Clerk of the City of Modesto is hereby directed to immediately make, under the seal of said City of Modesto, and transmit to the Secretary of State of California, a certified copy of this resolution, stating the date of its passage.

The foregoing resolution was introduced at a regular meeting of the Council of the City of Modesto held on the 24th day of October, 1972, by Councilman Smith, who moved its adoption, which motion being duly seconded by Councilman Dunlap, was upon roll call carried and the resolution adopted by the following vote:

AYES: Councilmen: Dixon, Dunlap, Elliott, Newton, Simon, Smith, Mayor Davies  
NOES: Councilmen: None  
ABSENT: Councilmen: None

ATTEST:

W. T. Chynoweth  
W. T. CHYNOWETH, City Clerk

(SEAL)

APPROVED AS TO FORM:

By Elwyn L. Johnson  
ELWYN L. JOHNSON, City Attorney

APPROVED AS TO DESCRIPTION:

By R. C. Mangrum  
Public Works Department

RAM  
10-29-72

September 19, 1972

Revised October 11, 1972

OLD OAKDALE NO. 4 ADDITION

All that real property in the State of California, County of Stanislaus, Section 23, Township 3 South, Range 9 East, Mount Diablo Base and Meridian, described as follows:

Beginning at a point on the existing City Limits as established by the intersection of the Northern line of the ANGELO ADDITION (180), as per description filed August 13, 1965, as Instrument 31397, Stanislaus County Records, and the Eastern line of a public road known as Old Oakdale Road, said point being the Southeastern corner of the MORNINGSIDE HEIGHTS ADDITION (192), as per description filed June 14, 1966, as Instrument 21018, Stanislaus County Records; thence along the existing City Limits on the Eastern boundary of said ADDITION (192), North  $00^{\circ}41'58''$  West, 489.72 feet, to the Southern line of the OLD OAKDALE ADDITION (248), as per description filed February 5, 1970, as Instrument 3849, Stanislaus County Records; thence along the existing City Limits and the Southern boundary of said ADDITION (248), South  $89^{\circ}57'58''$  East, 1397.96 feet, to the Western boundary of the SONOMA NO. 3 ADDITION (285), as per description filed April 26, 1972, as Instrument 16760, Stanislaus County Records; thence along the existing City Limits and the Western boundary of said ADDITION (285), South  $00^{\circ}41'58''$  East, 114.11 feet, to the Northwestern corner of the SONOMA NO. 2 ADDITION (280), as per description filed January 11, 1972, as Instrument 1037, Stanislaus County Records; thence along the existing City Limits and the Western boundary of said ADDITION (280), South  $00^{\circ}41'58''$  East, 376.26 feet, to the Northeastern corner of the SCENIC VILLAGE ADDITION (187), as per description filed March 24, 1966, as Instrument 10379, Stanislaus County Records; thence along the existing City Limits and the Northern boundary of said ADDITION (187), North  $89^{\circ}56'22''$  West, 499.47 feet, to the Northeastern corner of the ANGELO ADDITION (180); thence along the existing City Limits and the Northern boundary of said ADDITION (180), North  $89^{\circ}56'22''$  West, 898.50 feet, to the point of beginning, containing 15.726 Acres, more or less.

MODESTO CITY COUNCIL  
RESOLUTION NO. 72-1139

A RESOLUTION ANNEXING UNINHABITED TERRITORY  
KNOWN AS THE ORANGEBURG-SONOMA ADDITION  
TO THE CITY OF MODESTO.

WHEREAS, a written petition was filed under the "Annexation of Uninhabited Territory Act of 1939" and amendments thereto, with the City Council as the Legislative Body of the City of Modesto, a municipal corporation, containing a description of uninhabited territory contiguous to land lying within the boundary of said City of Modesto, and requesting therein that said territory be included in such municipal corporation, and.

WHEREAS, said petition was signed by or written consent was filed by the owners of all of the land in the territory to be annexed, and

WHEREAS, the Stanislaus County Local Agency Formation Commission did on October 20, 1972, authorize the annexation of said uninhabited territory to the City of Modesto, without notice and hearing by the Legislative Body, pursuant to the Government Code, and

WHEREAS, owners of all of the territory to be annexed have heretofore filed with the Clerk of the Legislative Body, their written consent to have the property to be annexed subjected to taxation after annexation equally with property within the City of Modesto to pay any indebtedness or liability of the City of Modesto outstanding or authorized at the time said territory is annexed, for the acquisition, construction, or completion of municipal improvements, and

WHEREAS, said territory so proposed to be annexed to the City of Modesto is designated as Orangeburg-Sonoma Addition,

NOW, THEREFORE, BE IT RESOLVED by the Council of the City of Modesto as follows:

That the annexation of said uninhabited territory designated as Orangeburg-Sonoma Addition and hereinafter mentioned and described, as requested by said petition so filed with said City Council as the Legislative Body of said City of Modesto

be and the same is hereby approved and said property be and the same is hereby subjected to taxation after annexation equally with property within the City of Modesto to pay any indebtedness of the City of Modesto, outstanding or authorized at the time said territory is annexed, for the acquisition, construction or completion of municipal improvements, and said territory is hereby annexed to, incorporated and included in said City of Modesto, a municipal corporation.

BE IT FURTHER RESOLVED, that the specific description of the boundaries of the territory, the annexation of which is hereby approved, is attached hereto and made a part hereof as though set forth in full herein.

BE IT FURTHER RESOLVED, that no change in school district boundaries shall be effected by reason of the annexation of the hereinafter described area to the City of Modesto.

BE IT FURTHER RESOLVED, that the City Clerk of the City of Modesto is hereby directed to immediately make, under the seal of said City of Modesto, and transmit to the Secretary of State of California, a certified copy of this resolution, stating the date of its passage.

The foregoing resolution was introduced at a regular meeting of the Council of the City of Modesto held on the 24th day of October, 19 72, by Councilman Smith, who moved its adoption, which motion being duly seconded by Councilman Dunlap, was upon roll call carried and the resolution adopted by the following vote:

AYES: Councilmen: Dixon, Dunlap, Elliott, Newton, Simon, Smith, Mayor Davies  
NOES: Councilmen: None  
ABSENT: Councilmen: None

ATTEST:

W. T. Chynoweth  
W. T. CHYNOWETH, City Clerk

(SEAL)

APPROVED AS TO FORM:

By Elwyn L. Johnson  
ELWYN L. JOHNSON, City Attorney

APPROVED AS TO DESCRIPTION:

By RC Marginal  
Public Works Department

RAM  
10-24-72

## ORANGEBURG - SONOMA ADDITION

All that real property in the State of California, County of Stanislaus, in Section 23, Township 3 South, Range 9 East, Mount Diablo Base and Meridian, described as follows:

Beginning at a point on the existing City Limits as established by the Southwestern corner of the LAKEWOOD NO. 1 ADDITION (292), as per description filed June 9, 1972, as Instrument 23377, Stanislaus County Records, said point being the intersection of the Southern line of a 40 foot public road known as Orangeburg Avenue and the center line of a 40 foot public road known as Sonoma Avenue; thence along the existing City Limits and the boundary of said ADDITION (292), the following courses, South  $89^{\circ}27'18''$  East, 1970.79 feet; South  $00^{\circ}14'52''$  East, 1302.75 feet, to a point on the quarter section line of Section 23; thence along said quarter section line, North  $89^{\circ}27'37''$  West, 657.04 feet, to a Northeastern corner of the SONOMA NO. 3 ADDITION (285), as per description filed April 26, 1972, as Instrument 16760, Stanislaus County Records; thence along the existing City Limits and a Northern boundary of said ADDITION (285), said boundary being also the quarter section line, North  $89^{\circ}27'37''$  West, 1314.50 feet, to the center line of Sonoma Avenue, which is also a quarter section line; thence along the existing City Limits and said quarter section line, North  $00^{\circ}12'53''$  West, 1302.92 feet, to the point of beginning, containing 58.950 Acres, more or less.

MODESTO CITY COUNCIL  
RESOLUTION NO. 72-1140

A RESOLUTION APPROVING APPROPRIATION TRANSFER OF \$1,110 TO PROVIDE FUNDS FOR DRUG ABUSE TRAINING IN THE EXPENDITURE ACCOUNT IN HEAD REST BUDGET

BE IT RESOLVED by the Council of the City of Modesto that the following appropriation transfer(s) are approved:

HEAD REST FUND (222)

FROM: General Reserve (60-222)	\$1,110.00
TO: Other Special Charges (429-11-222)	\$1,110.00

(To provide funds for Drug Abuse Training in the expenditure account in Head Rest budget. The mini grant in the amount of \$1,110.00 was received August 14, 1972)

The foregoing resolution was introduced at a regular meeting of the Council of the City of Modesto held on the 24th day of October, 1972, by Councilman Smith, who moved its adoption, which motion being duly seconded by Councilman Dunlap, was upon roll call carried and the resolution adopted by the following vote:

AYES: Councilmen: Dixon, Dunlap, Elliott, Newton, Simon, Smith, Mayor Davies

NOES: Councilmen: None

ABSENT: Councilmen: None

ATTEST:

  
W. T. CHYNOWETH, City Clerk

MODESTO CITY COUNCIL  
RESOLUTION NO. 72-1141

A RESOLUTION APPROVING APPROPRIATION TRANSFER OF \$1,000 TO PROVIDE FUNDS FOR OFFICE SUPPLIES NEEDED TO IMPLEMENT THE CODE ENFORCEMENT PROGRAM

BE IT RESOLVED by the Council of the City of Modesto that the following appropriation transfer(s) are approved:

CODE ENFORCEMENT PROGRAM FUND (223)

FROM: General Reserve (60-223)	\$1,000
TO: Office Supplies (301-223)	\$1,000

(To provide funds for office supplies needed to implement the Code Enforcement program.)

The foregoing resolution was introduced at a regular meeting of the Council of the City of Modesto held on the 24th day of October, 1972, by Councilman Dixon, who moved its adoption, which motion being duly seconded by Councilman Elliott, was upon roll call carried and the resolution adopted by the following vote:

AYES:	Councilmen:	Dixon, Dunlap, Elliott, Simon, Smith, Mayor Davies
NOES:	Councilmen:	None
ABSENT:	Councilmen:	Newton

ATTEST:

  
W. T. CHYNOWETH, City Clerk

MODESTO CITY COUNCIL  
RESOLUTION NO. 72-1142

A RESOLUTION APPOINTING MEMBER OF THE CRIME STOP COMMITTEE AS CHAIRMAN  
(James Forbes)

WHEREAS, Section 1102 of the Charter of the City of Modesto authorizes the City Council to appoint members to various Boards and Commissions;

NOW, THEREFORE, BE IT RESOLVED by the Council of the City of Modesto as follows:

SECTION 1. The following person is hereby appointed to the Crime Stop Committee as Chairman for the respective term as indicated:

Mr. James Forbes, District Manager  
Pacific Telephone  
P. O. Box 3929  
Modesto, California 95352

SECTION 2. The City Clerk is hereby directed to transmit a copy of this resolution to the newly appointed member of the Crime Stop Committee and the Secretary thereof.

The foregoing resolution was introduced at a regular meeting of the Council of the City of Modesto held on the 24th day of October, 1972, by Councilman Dixon, who moved its adoption, which motion being duly seconded by Councilman Smith was upon roll call carried and the resolution adopted by the following vote:

AYES:	Councilmen:	Dixon, Dunlap, Elliott, Newton, Simon, Smith, Mayor Davies
NOES:	Councilmen:	None
ABSENT:	Councilmen:	None

ATTEST:

  
W. T. CHYNOWETH, City Clerk

MODESTO CITY COUNCIL  
RESOLUTION NO. 72-1143

A RESOLUTION APPROVING AGREEMENT BETWEEN THE CITY OF MODESTO AND  
DEPARTMENT OF FINANCE OF THE STATE OF CALIFORNIA FOR POPULATION  
ESTIMATE

BE IT HEREBY RESOLVED by the Council of the City of Modesto that the agreement between the City of Modesto and Department of Finance of the State of California for population estimate be, and it is hereby approved.

BE IT FURTHER RESOLVED that the execution of said agreement by the designated city officials is authorized only if the results of the population estimate show a benefit to the City of Modesto.

The foregoing resolution was introduced at a regular meeting of the Council of the City of Modesto held on the 24th day of October, 1972, by Councilman Simon, who moved its adoption, which motion being duly seconded by Councilman Smith, was upon roll call carried and the resolution adopted by the following vote:

AYES: Councilmen: Dixon, Dunlap, Elliott, Newton, Simon,  
Smith, Mayor Davies  
NOES: Councilmen: None  
ABSENT: Councilmen: None

ATTEST:

  
W. T. CHYNOWETH, City Clerk

MODESTO CITY COUNCIL  
RESOLUTION NO. 72-1144

A RESOLUTION REQUESTING THE CALIFORNIA  
HIGHWAY COMMISSION TO REOPEN THE ROUTE  
STUDY FOR THE JENNIE-GRAND ONE WAY COUPLET  
PORTION OF HIGHWAY 132.

WHEREAS, in 1966 the City Council and the State Division of Highways conducted a joint hearing and the California Highway Commission subsequently adopted the Jennie-Grand one way couplet route for Highway 132, and

WHEREAS, E & J Gallo Winery has requested that consideration be given to a new route for said portion of Highway 132, and

WHEREAS, in order to consider the new route for said portion of Highway 132, the State Division of Highways has stated that the route study for the Jennie-Grand one way couplet portion of Highway 132 would have to be reopened, and

WHEREAS, the advantages in reopening said route study are as follows:

1. The proposed route might allow Beard Brook Park to be extended considerably further north of its present boundaries and thereby become a link between the proposed Tuolumne River and Dry Creek Parks.
2. The proposed route would enhance the appearance of the Highway 132 approach to Modesto by creating landscaped areas along said highway.
3. The proposed route may improve traffic circulation to and from the growing east Modesto industrial area by a better street alignment, elimination of the present narrow, dangerous conditions at the Grand Street bridge and the Morton Boulevard railroad underpass and provide a safer, more efficient ingress and egress for visitors and employees at one of the city's largest industrial complexes.
4. The proposed route would eliminate the need for several hundred employees to daily cross Highway 132 from proposed parking areas to their work locations.
5. The proposed route would hopefully encourage the continued growth of a major Modesto year-round industrial employer.

NOW, THEREFORE, BE IT RESOLVED by the Council of the City of Modesto that if the following conditions are met, it hereby requests that the route study for the Jennie-Grand one way couplet portion of Highway 132 be reopened:

1. The study should be reopened only if the proposed new routing will not delay construction from its presently scheduled time during the 1975-76 fiscal year.

2. The study should be reopened only if the proposed new routing offers greater benefits to the State, or is at least as advantageous to the State as the presently determined route.

3. Any new route adopted must not result in expense to the city in excess of the expenses implicit in the presently determined route.

BE IT FURTHER RESOLVED that the City Clerk is hereby directed to send a certified copy of this resolution to Neal Andersen, District 10 Engineer, State Division of Highways, Stockton, California.

The foregoing resolution was introduced at a regular meeting of the Council of the City of Modesto held on the 7th day of November, 1972, by Councilman Simon, who moved its adoption, which motion being duly seconded by Councilman Elliott, was upon roll call carried and the resolution adopted by the following vote:

AYES: Councilmen: Dixon, Dunlap, Elliott, Newton, Simon, Smith,  
Mayor Davies

NOES: Councilmen: None

ABSENT: Councilmen: None

ATTEST:

  
W. T. CHYNOWETH, City Clerk

(SEAL)

APPROVED AS TO FORM:

By ELWYN L. JOHNSON, City Attorney

MODESTO CITY COUNCIL  
RESOLUTION NO. 72-1145

A RESOLUTION ACCEPTING THE BID OF SHIELD CONSTRUCTION CO. FOR INSTALLATION OF WATER LINES IN OLD ORCHARD NO. 1 AND GRANADA PARK NO. 3 SUBDIVISIONS

WHEREAS, Resolution No. 72-1048 , adopted by the Council of the City of Modesto on October 10, 1972 , approved the plans and specifications for the installation of Water Lines in Old Orchard No. 1 and Granada Park No. 3 Subdivisions and authorized the calling for bids, and

WHEREAS, the bids received for the installation of Water Lines in Old Orchard No. 1 and Granada Park No. 3 Subdivisions were opened at 10:15 A.M. on October 24, 1972 and later tabulated by the Director of Public Works for the consideration of the Council, and

WHEREAS, the Director of Public Works has recommended that the bid of Shield Construction Co. in the amount of \$12,490.60

be accepted as the lowest responsible bid.

NOW, THEREFORE, BE IT RESOLVED by the Council of the City of Modesto that the bid of Shield Construction Co. in the amount of \$12,490.60

be accepted and the execution of a contract for the completion of the project by the City's designated officials be authorized.

The foregoing resolution was introduced at a regular meeting of the Council of the City of Modesto held on the 6th day of November, 1972, by Councilman Dixon , who moved its adoption, which motion being duly seconded by Councilman Dunlap , was upon roll call carried and the resolution adopted by the following vote:

AYES: Councilmen: Dixon, Dunlap, Elliott, Simon, Smith,  
Mayor Davies

NOES: Councilmen: None

ABSENT: Councilmen: Newton

ATTEST:

  
\_\_\_\_\_  
W. T. CHYNOWETH, City Clerk

MODESTO CITY COUNCIL  
RESOLUTION NO. 72-1146

A RESOLUTION ACCEPTING THE BID OF SHIELD CONSTRUCTION CO. FOR CONSTRUCTION OF CATCH BASINS AT VARIOUS LOCATIONS

WHEREAS, Resolution No. 72-1040 , adopted by the Council of the City of Modesto on October 2, 1972 , approved the plans and specifications for the construction of Catch Basins at various locations

and authorized the calling for bids, and

WHEREAS, the bids received for the construction of Catch Basins at various locations were opened at 10:00 A.M. on October 24, 1972 and later tabulated by the Director of Public Works for the consideration of the Council, and

WHEREAS, the Director of Public Works has recommended that the bid of Shield Construction Co. in the amount of \$8,280.00

be accepted as the lowest responsible bid.

NOW, THEREFORE, BE IT RESOLVED by the Council of the City of Modesto that the bid of Shield Construction Co. in the amount of \$8,280.00

be accepted and the execution of a contract for the completion of the project by the City's designated officials be authorized.

The foregoing resolution was introduced at a regular meeting of the Council of the City of Modesto held on the 6th day of November, 1972, by Councilman Dixon , who moved its adoption, which motion being duly seconded by Councilman Dunlap , was upon roll call carried and the resolution adopted by the following vote:

AYES: Councilmen: Dixon, Dunlap, Elliott, Simon, Smith,  
Mayor Davies

NOES: Councilmen: None

ABSENT: Councilmen: Newton

ATTEST:

  
W. T. CHYNOWETH, City Clerk

MODESTO CITY COUNCIL  
RESOLUTION NO. 72-1147

A RESOLUTION ACCEPTING THE BID OF NIXON-EGLI EQUIPMENT CO., INC. TO FURNISH ONE NEW MOBIL 2-TE-3 FOUR WHEEL TWIN DIESEL ENGINED STREET SWEEPER

WHEREAS, Resolution No. 72-1006 , adopted by the Council of the City of Modesto on September 18, 1972 , approved the plans and specifications for the furnishing of one new Mobil 2-TE-3 Four Wheel Twin Diesel Engined Street Sweeper and authorized the calling for bids, and

WHEREAS, the bids received for the furnishing of one new Mobil 2-TE-3 Four Wheel Twin Diesel Engined Street Sweeper were opened at 2:00 P.M. on October 4, 1972 and later tabulated by the Director of Finance for the consideration of the Council, and

WHEREAS, the Director of Finance has recommended that the bid of Nixon-Egli Equipment Co., Inc. at an estimated cost of \$24,115.00 be accepted as the lowest responsible bid.

NOW, THEREFORE, BE IT RESOLVED by the Council of the City of Modesto that the bid of Nixon-Egli Equipment Co., Inc. at an estimated cost of \$24,115.00 be accepted and the execution of a contract for the completion of the project by the City's designated officials be authorized.

The foregoing resolution was introduced at a regular meeting of the Council of the City of Modesto held on the 6th day of November, 1972 , by Councilman Dixon , who moved its adoption, which motion being duly seconded by Councilman Dunlap , was upon roll call carried and the resolution adopted by the following vote:

AYES: Councilmen: Dixon, Dunlap, Elliott, Simon, Smith,  
Mayor Davies

NOES: Councilmen: None

ABSENT: Councilmen: Newton

ATTEST:

  
W. T. CHYNOWETH, City Clerk

MODESTO CITY COUNCIL  
RESOLUTION NO. 72-1148

A RESOLUTION APPROVING APPROPRIATION TRANSFER OF \$6,000 TO PROVIDE FUNDS NEEDED TO PURCHASE A MOBIL STREET SWEEPER UNIT WITH DIESEL ENGINE

BE IT RESOLVED by the Council of the City of Modesto that the following appropriation transfer(s) are approved:

WORKING CAPITAL FUND (512)

FROM: Reserve Appropriation (60-48-512)	\$6,000
TO: Street Sweeper (5424-48-512)	\$6,000

(Funds needed to purchase a Mobil Street Sweeper unit with diesel engine. See memo dated October 30, 1972, from Director of Public Works to City Manager)

The foregoing resolution was introduced at a regular meeting of the Council of the City of Modesto held on the 6th day of November, 1972, by Councilman Dixon, who moved its adoption, which motion being duly seconded by Councilman Dunlap, was upon roll call carried and the resolution adopted by the following vote:

AYES:	Councilmen:	Dixon, Dunlap, Elliott, Simon, Smith, Mayor Davies
NOES:	Councilmen:	None
ABSENT:	Councilmen:	Newton

ATTEST: *W. T. Chynoweth*  
W. T. CHYNOWETH, City Clerk

MODESTO CITY COUNCIL  
RESOLUTION NO. 72-1149

A RESOLUTION ORDERING THE WORK OF CONSTRUCTION OF  
IMPROVEMENTS ALONG CERTAIN STREETS IN THE CITY OF  
MODESTO

WHEREAS, Chapter 27 of Part 3 of Division 7 of the Streets and Highways Code of the State of California establishes a procedure pursuant to which the construction of certain improvements may be required, and

WHEREAS, the Council, did, on October 19, 1972, adopt its Resolution No. 72-1087, ordering the installation of certain improvements along certain streets in the City of Modesto, as provided therein, and directing the Superintendent of Streets to give notice requiring the construction of such improvements, and

WHEREAS, the Council did by said resolution, set the 6th day of November, 1972, at 4:05 o'clock P.M., in the Council Chambers, as the time and place for a hearing for the purpose of passing upon objections or protests, if any, which may be raised by the property owners or other interested persons relating to the proposed work, and

WHEREAS, the Superintendent of Streets has caused notices to be given as directed by said Resolution No. 72-1087, and

WHEREAS, at the time set for hearing the protests and objections, if any, to the proposed work, the said Council proceeded to hear the same,

NOW, THEREFORE, BE IT RESOLVED by the Council of the City of Modesto as follows:

SECTION 1. All protests and objections of any kind or nature whatsoever to the proposed work as set forth in the notices which are attached hereto, and incorporated by reference herein, are hereby overruled or denied.

SECTION 2. The Superintendent of Streets is hereby directed to proceed with the project as to the properties described in the attached notices in accordance with the provisions of Resolution No. 72-1087 and Chapter 27, Part 3, of Division 7 of the Streets and Highways Code of the State of California.

The foregoing resolution was introduced at a regular meeting of the Council of the City of Modesto held on the 6th day of November, 1972, by Councilman Elliott, who moved its adoption, which motion being duly seconded by Councilman Dixon, was upon roll call carried and the resolution adopted by the following vote:

AYES: Councilmen: Dixon, Dunlap, Elliott, Newton, Simon, Smith, Mayor Davies

NOES: Councilmen: None

ABSENT: Councilmen: None

ATTEST: W. T. Chynoweth  
W. T. CHYNOWETH, City Clerk

- (a) Curb and gutter on Melrose Avenue at 422 E. Granger Avenue, a portion of Block 1231. (Guy W. Thomas)
- (b) Curb and gutter on Melrose Avenue at 508 E. Granger Avenue, a portion of Block 1230. (Roy E. Huntley)
- (c) Curb and gutter at 1515 Melrose Avenue, a portion of Block 1232. (Roland Mandolesi)
- (d) Curb and gutter on Melrose Avenue at 1503 Melrose Avenue, a portion of Block 1232. (A. Campi)
- (e) Sidewalk at 2800 Edward Avenue, Lot 7 of Block 6993. (James W. Huggins)
- (f) Sidewalk at 2812 Edward Avenue, Lot 5 of Block 6993. (James S. Lynch)
- (g) Sidewalk at 504 E. Rumble Road, Lot 2 of Block 6993. (Louis F. Deled)
- (h) Sidewalk on E. Rumble Road and on Edward Avenue at 500 E. Rumble Road, Lot 1 of Block 6993. (Donald K. Stephens and Lawrence K. Stephens)
- (i) Sidewalk at 2900 Edward Avenue, Lot 4 of Block 6993. (Lawrence K. Stephens)
- (j) Sidewalk at 2806 Edward Avenue, Lot 6 of Block 6993. (Melvin K. Stephens)

MODESTO CITY COUNCIL  
RESOLUTION NO. 72-1150

A RESOLUTION DECLARING THE INTENTION OF THE COUNCIL TO CONSIDER AN APPLICATION FOR LICENSES TO COLLECT INDUSTRIAL GARBAGE AND SALVAGEABLE WASTE, AND SETTING THE DAY, HOUR AND PLACE FOR HEARING THEREON

WHEREAS, Rudy Bonzi, Inc. has filed an application for licenses to collect industrial garbage and salvageable waste for ten (10) year periods commencing on January 1, 1973, and

WHEREAS, Section 5-5-.22 of the Modesto Municipal Code provides that the Council shall pass a resolution declaring its intention to consider said application, and shall set forth notice of the day, hour and place, when and where any and all persons may appear before the Council and be heard thereon,

NOW, THEREFORE, BE IT RESOLVED by the Council of the City of Modesto that it hereby declares its intention to consider the application of Rudy Bonzi, Inc. for licenses to collect industrial garbage and salvageable waste.

BE IT FURTHER RESOLVED that November 20, 1972, at 4:05 o'clock P.M. in the Council Chambers, City Hall, 801 Eleventh Street, Modesto, California, is hereby set as the day, hour and place when and where any and all persons may appear before the Council and be heard regarding said application.

The foregoing resolution was introduced at a regular meeting of the Council of the City of Modesto held on the 6th day of November, 1972, by Councilman Smith, who moved its adoption, which motion being duly seconded by Councilman Simon, was upon roll call carried and the resolution adopted by the following vote:

AYES: Councilmen: Dixon, Dunlap, Elliott, Newton, Simon,  
Smith, Mayor Davies  
NOES: Councilmen: None  
ABSENT: Councilmen: None

ATTEST:

  
W. T. CHYNOWETH, City Clerk

MODESTO CITY COUNCIL  
RESOLUTION NO. 72-1151

A RESOLUTION APPROVING A DEVELOPMENT PLAN FOR  
PLANNED-DEVELOPMENT ZONE, P-D(104).

WHEREAS, a verified application for an amendment to Section 15-3-9 of the Zoning Map was filed by Harley D. Brannan on July 14, 1972, to reclassify from One-Family Residential Zone, R-1, Two-Family Residential Zone, R-2, and Multiple-Family Residential Zone, R-3, to Planned-Development Zone, P-D, the following described property:

R-3 to P-D

Commencing at the Southeast corner of Parcel A of Book 10 of Parcel Maps, at Page 82, Stanislaus County Records, said corner being a point on the West line of Oakdale Road; thence South 0° 01' 26" West along the West line of said Oakdale Road a distance of 180.00 feet; thence South 89° 58' 34" East a distance of 50.00 feet to a point on the east section line of Section 15, said point being the point of beginning of this description; thence South 0° 01' 26" West along said East section line a distance of 383.17 feet; thence South 62° 48' 11" West a distance of 393.57 feet; thence North 0° 01' 26" East a distance of 550.60 feet to a point on a non-tangent curve to which a radial line bears South 12° 51' 50" East; thence Easterly 112.47 feet along said non-tangent curve concave to the Southeast, having a radius of 500.00 feet and a central angle of 12° 53' 16"; thence South 89° 58' 34" East along a tangent line a distance of 238.46 feet to the point of beginning.

R-2 to P-D

Commencing at the Southeast corner of Parcel A of Book 10 of Parcel Maps, at Page 82, Stanislaus County Records, said corner being a point on the West line of Oakdale Road; thence South 0° 01' 26" West along the West line of said Oakdale Road a distance of 588.89 feet; thence South 62° 48' 11" West a distance of 337.34 feet to the point of beginning of this description; thence continuing South 62° 48' 11" West a distance of 202.66 feet; thence North 27° 11' 49" West a distance of 511.60 feet to a point on a non-tangent curve concave to the Northwest and having a radius of 1400.00 feet and a central angle of 2° 01' 03"; thence Northeasterly 49.30 feet along said curve to the point of intersection of a curve concave to the South having a radial line which bears South 9° 34' 34" East, a radius of 2000.00 feet and a central angle of 2° 51' 33"; thence Easterly along said curve a distance of 99.80 feet to a point on a non-tangent line; thence North 0° 01' 26" East a distance of 56.23 feet; thence North 62° 48' 11" East a distance of 187.26 feet; thence Easterly a distance of 125.08 feet along a curve concave to the South having a radius of 500.00 feet and a central angle of 14° 19' 59"; thence South 0° 01' 26" West along a non-tangent line 550.60 feet to the point of beginning.

R-1 to P-D

Commencing at the Southeast corner of Parcel A of Book 10 of Parcel Maps, at Page 82, Stanislaus County Records, said corner being a point on the West line of Oakdale Road; thence South  $0^{\circ} 01' 26''$  West along the West line of said Oakdale Road a distance of 180.00 feet; thence North  $89^{\circ} 58' 34''$  West a distance of 188.46 feet; thence Westerly 237.55 feet along a curve concave to the Southeast having a radius of 500.00 feet and a central angle of  $27^{\circ} 13' 15''$ , thence South  $62^{\circ} 48' 11''$  West along a tangent line a distance of 187.26 feet to a point, said point being the point of beginning of this description; thence continuing South  $62^{\circ} 48' 11''$  West a distance of 9.60 feet to the tangent point of a curve concave to the Northwest having a radius of 1400.00 feet and a central angle of  $3^{\circ} 28' 11''$ ; thence Southwesterly along said curve a distance of 84.78 feet to a point of cusp having a radial line bearing North  $23^{\circ} 43' 38''$  West; thence Easterly 99.80 feet along a non-tangent curve concave to the South having a radial line bearing South  $9^{\circ} 34' 34''$  East, a radius of 2000.00 feet and a central angle of  $2^{\circ} 51' 33''$ ; thence North  $0^{\circ} 01' 26''$  East a distance of 56.23 feet to the point of beginning.

WHEREAS, a public hearing was held on August 15, 1972, and continued to September 5, 1972, and

WHEREAS, due to lack of quorum, the Planning Commission meeting of September 5, 1972, was continued to September 12, 1972, at which time it was found and determined by the Planning Commission that rezoning of the property as requested is required by public necessity, convenience and general welfare for the reasons set forth in Planning Commission Resolution No. 72-123.

WHEREAS, after a public hearing held on October 10, 1972, and further consideration on November 6, 1972, the Council found and determined that the application of Harley D. Brannan for a Planned-Development Zone should be granted as consonant with public necessity, convenience and general welfare, and

WHEREAS, the Council has introduced Ordinance No. 1237-C.S. on the 6th day of November, 1972, reclassifying the above-described property from One-Family Residential Zone, R-1, Two-Family Residential Zone, R-2, and Multiple-Family Residential Zone, R-3, to Planned-Development Zone, P-D(104),

NOW, THEREFORE, BE IT RESOLVED by the Council of the City of Modesto as follows:

SECTION 1. DEVELOPMENT PLAN. The development plan for Planned-Development Zone, P-D(104), is hereby approved in accordance with the plan titled "Neighborhood Shopping Center - Briggsmore Place", dated August 15, 1972, as amended in red on its face and on file in the office of the Planning Director, subject to the following conditions:

1. That all development be in accordance with the plan referred to above.

2. That prior to the issuance of a building permit, a landscaping and irrigation plan shall be submitted by the applicant for approval by both the Planning Director and the Director of Parks and Recreation. Landscaping and the irrigation system shall be installed and maintained in accordance with the approved landscaping and irrigation plan. Irrigation shall be by underground sprinkler system.

3. That all landscaping, fences and walls shall be maintained and the premises shall be kept free of weeds, trash and other debris.

4. That the development shall be connected to the City of Modesto water and sewer facilities in accordance with the requirements of the Director of Public Works.

5. That all parking and driveway areas shall be improved in accordance with the provisions of Sections 10-2.1801, 10-2.1804 and 10-2.1808 of the Municipal Code. All drainage facilities shall be provided in accordance with the requirements of the Director of Public Works.

6. That the applicant shall install two fire hydrants and the pipeline system therefor in accordance with the requirements and to the specifications of the Fire Chief. Said hydrants shall be installed prior to the occupancy of the premises.

7. That all trash shall be maintained within a building or in a fully enclosed trash area in a location approved by the Planning Director. If the trash enclosure is used, it shall be constructed of the same building materials used in the main building.

8. That prior to the issuance of a building permit for construction of any portion of the shopping center, a parcel map shall be recorded in accordance with Chapter 4 of Title IV of the Modesto Municipal Code.

9. That the supermarket shall be the first use within the center to open for business.

10. That all signs shall comply with the sign requirements of the H-1 Zone, except that one free-standing shopping center identification sign, to be located at the southeast corner of the shopping center as shown on the approved plot plan, shall be permitted. Said free-standing sign shall not exceed 150 square feet in area, 35 feet in height, and 30 feet in length.

SECTION 2. DEVELOPMENT SCHEDULE. The following development schedule is hereby approved for said Planned-Development Zone, P-D(104):

That the construction program be accomplished in one phase, with construction to start on or before August 15, 1975, and be completed not later than August 15, 1976.

SECTION 3. CHANGES IN DEVELOPMENT PLAN. Any changes in the above-mentioned development plan shall be made in accordance with the provisions of Section 10-2.2708 of the Modesto Municipal Code.

SECTION 4. COMPLIANCE WITH CODE PROVISIONS, ETC. In all other respects said planned development shall be accomplished in accordance and in strict adherence to the provisions of Article 27 of Title X of the Modesto Municipal Code relating to Planned-Development Zones and other applicable City laws, rules, regulations and procedures.

SECTION 5. EFFECTIVE DATE. This resolution shall not become effective unless and until the ordinance reclassifying the above-described property to Planned-Development Zone, P-D(104) becomes effective.

The foregoing resolution was introduced at a regular meeting of the Council of the City of Modesto held on the 6th day of November, 1972, by Councilman Smith, who moved its adoption, which motion being duly seconded by Councilman Dunlap, was upon roll call carried and the resolution adopted by the following vote:

AYES: Councilmen: Dixon, Dunlap, Elliott, Newton, Simon, Smith, Mayor Davies

NOES: Councilmen: None

ABSENT: Councilmen: None

ATTEST: W. T. Chynoweth  
W. T. CHYNOWETH, City Clerk

(SEAL)

APPROVED AS TO FORM:

By Elwyn L. Johnson  
ELWYN L. JOHNSON City Attorney

APPROVED AS TO DESCRIPTION:

By William Nichols  
Planning Department

MODESTO CITY COUNCIL  
RESOLUTION NO. 72-1152

A RESOLUTION APPROVING APPROPRIATION TRANSFER OF \$2,200 TO PROVIDE FUNDS FOR PEGGY MENSINGER, HOWARD CLARKE, BOB GOTELLI AND HEIDI WARNER TO ATTEND THE NATIONAL MUNICIPAL LEAGUE CONFERENCE

BE IT RESOLVED by the Council of the City of Modesto that the following appropriation transfer(s) are approved:

GENERAL FUND (101)

FROM:	General Reserve (60-101)	\$2,200
TO:	All-America City Competition (461-61-101)	\$2,200

(To provide funds for Peggy Mensinger, Howard Clarke, Bob Gotelli and Heidi Warner to attend the National Municipal League conference to appear before the All America Cities jury and funds for supplies and materials for display at the conference)

The foregoing resolution was introduced at a regular meeting of the Council of the City of Modesto held on the 6th day of November, 1972, by Councilman Elliott, who moved its adoption, which motion being duly seconded by Councilman Simon, was upon roll call carried and the resolution adopted by the following vote:

AYES:	Councilmen:	Dixon, Dunlap, Elliott, Newton, Simon, Smith, Mayor Davies
NOES:	Councilmen:	None
ABSENT:	Councilmen:	None

ATTEST:

  
W. T. CHYNOWETH, City Clerk

MODESTO CITY COUNCIL  
RESOLUTION NO. 72-1153

A RESOLUTION DETERMINING THAT THE PUBLIC INTEREST AND CONVENIENCE REQUIRE THAT AN AREA BE ANNEXED TO THE MODESTO MUNICIPAL SEWER DISTRICT NO. 1; SETTING FORTH A GENERAL DESCRIPTION OF THE AREA PROPOSED TO BE ANNEXED TO THE DISTRICT; AND NAMING A TIME AND PLACE FOR HEARING ON THE ANNEXATION OF SAID TERRITORY TO SAID DISTRICT AND PROVIDING FOR NOTICE THEREOF. ( OLD OAKDALE NO. 4 ADDITION)

WHEREAS, there has been annexed to the City of Modesto on October 24, 1972, certain territory known as \_\_\_\_\_  
Old Oakdale No. 4 Addition, and

WHEREAS, the inclusion of the area contained in \_\_\_\_\_  
Old Oakdale No. 4 Addition to the Modesto Municipal Sewer District No. 1 of the City of Modesto is required by the public interest and convenience,

NOW, THEREFORE, BE IT RESOLVED by the Council of the City of Modesto as follows:

SECTION 1. The public interest and convenience require that that certain area annexed to the City of Modesto and known as Old Oakdale No. 4 Addition (herein called the area proposed to be annexed) be annexed to the Modesto Municipal Sewer District No. 1 (herein called the "district") under the Municipal Sewer and Water Facilities Law of 1911 (California Health and Safety Code Sections 4600, et seq., herein called the "Law") pursuant to Article 6 of the Law.

SECTION 2. A general description of the boundaries of the area proposed to be annexed to the district is attached hereto and made a part hereof as though set forth in full herein.

SECTION 3. The area proposed to be annexed to the Modesto Municipal Sewer District No. 1 is hereby designated as Modesto Municipal Sewer District No. 1 Annexation No. 101.

SECTION 4. The Council hereby declares that the area proposed to be annexed to the district will be benefited by such annexation.

SECTION 5. Monday, December 18, 1972, at the hour of 4:10 P.M., is hereby named as the time and the City

Council Chambers, City Hall, 801 11th Street, Modesto, California, is hereby named as the place for the hearing by the Council of the City of objections by any person interested in the annexation of the territory proposed to be annexed. On said day fixed for the hearing, or any day to which the hearing is continued, the Council shall hear and consider all written and oral objections presented to the annexation of the territory proposed to be annexed. At the hearing the Council may exclude from the territory proposed to be annexed any area that in its opinion would not be benefited by inclusion within the Modesto Municipal Sewer District No. 1. The Council will not modify the boundaries of the territory proposed to be annexed so as to exclude from it any land which would in the judgment of the Council be benefited by inclusion within the Modesto Municipal Sewer District No. 1, nor will the Council include in the territory proposed to be annexed any lands which will not in its judgment be so benefited. Upon the final hearing, and after making all necessary and proper changes (if any) in the boundaries of the territory proposed to be annexed, the Council may, by resolution passed by a vote of two-thirds (2/3) of all of its members, annex the territory designated as Modesto Municipal Sewer District No. 1 Annexation No. 101.

SECTION 6. The City Clerk is hereby directed, upon the adoption of this resolution, to cause this resolution, together with the names of the members of the Council voting for and against it, to be published once a week for at least two (2) weeks before the day fixed for the hearing in The Modesto Bee, a newspaper of general circulation printed and published in the City. The first of said publications shall be not more than sixty (60) nor less than thirty (30) days prior to the date fixed for the hearing. The City Clerk is hereby further directed to cause copies of this resolution to be posted in three (3) public places within the area proposed to be annexed, which said public places are hereby fixed and determined by the Council as follows:

- (1) On Oakdale Road at the Northwestern corner of the Addition, approximately 80 feet North of Wylie Drive.
- (2) On Oakdale Road at the Southwestern corner of the Addition, approximately 150 feet North of Surrey Avenue.
- (3) On the Southern line of the Addition at the Northern end of Autumn Drive.

Said posting shall be made not earlier than the sixtieth (60th) nor later than the thirtieth (30th) day prior to the date fixed for the hearing. Not earlier than sixty (60) nor later than thirty (30) days prior to the hearing a copy of this resolution, together with a map showing the boundary lines of the territory proposed to be annexed, shall be mailed postage prepaid:

(1) to each person to whom land in the area proposed to be annexed is assessed either (a) as such owner as shown on the last equalized county assessment roll of the County, at his address as shown upon said roll, or in the case of any real property assessed for purposes of general taxation by the State Board of Equalization then to the owner of such property as shown on the last roll of the State Board of Equalization transmitted to the County Auditor of the County at his address as shown upon such roll, or (b) as such owner is otherwise known to the City Clerk at his address as known to the City Clerk (and the City Clerk shall make diligent efforts to ascertain the names and addresses of all persons owning land in the area proposed to be annexed as of a date not more than thirty (30) days prior to the date of the hearing, including inspection by or for him of said last equalized county assessment roll, said roll of said State Board of Equalization, the County Assessor's records, the County Recorder's records, and inquiry at other sources); and

(2) to each person who has any interest in any land in the area proposed to be annexed whose name and address and a designation of the land in which he is interested is on file in the office of the City Clerk.

Any error, omission or mistake in any such mailing or any failure of any person to receive any such printed copy of this

resolution (and such map) shall not invalidate the proceedings hereby initiated. Said publication, posting and mailing shall constitute notice of the hearing and no other notice of the hearing need be given.

SECTION 7. This resolution is adopted, and all proceedings for the annexation of the territory proposed to be annexed and designated as Modesto Municipal Sewer District No. 1 Annexation No. 101, shall be taken pursuant to the Law.

The foregoing resolution was introduced at a regular meeting of the Council of the City of Modesto held on the 6th day of November, 1972, by Councilman Dixon, who moved its adoption, which motion being duly seconded by Councilman Dunlap, was upon roll call carried and the resolution adopted by the following vote:

AYES: Councilmen: Dixon, Dunlap, Elliott, Simon, Smith,  
Mayor Davies

NOES: Councilmen: None

ABSENT: Councilmen: Newton

ATTEST: W. T. Chynoweth  
W. T. CHYNOWETH, City Clerk

(SEAL)

APPROVED AS TO FORM:

BY Elwyn L. Johnson  
ELWYN L. JOHNSON, City Attorney

APPROVED AS TO DESCRIPTION:

BY R. C. Mangull  
Public Works Department

*R. C. Mangull*  
11-2-72

OLD OAKDALE NO. 4 ADDITION

All that real property in the State of California, County of Stanislaus, Section 23, Township 3 South, Range 9 East, Mount Diablo Base and Meridian, described as follows:

Beginning at a point on the existing City Limits as established by the intersection of the Northern line of the ANGELO ADDITION (180), as per description filed August 13, 1965, as Instrument 31397, Stanislaus County Records, and the Eastern line of a public road known as Old Oakdale Road, said point being the Southeastern corner of the MORNINGSIDE HEIGHTS ADDITION (192), as per description filed June 14, 1966, as Instrument 21018, Stanislaus County Records; thence along the existing City Limits on the Eastern boundary of said ADDITION (192), North  $00^{\circ}41'58''$  West, 489.72 feet, to the Southern line of the OLD OAKDALE ADDITION (248), as per description filed February 5, 1970, as Instrument 3849, Stanislaus County Records; thence along the existing City Limits and the Southern boundary of said ADDITION (248), South  $89^{\circ}57'58''$  East, 1397.96 feet, to the Western boundary of the SONOMA NO. 3 ADDITION (285), as per description filed April 26, 1972, as Instrument 16760, Stanislaus County Records; thence along the existing City Limits and the Western boundary of said ADDITION (285), South  $00^{\circ}41'58''$  East, 114.11 feet, to the Northwestern corner of the SONOMA NO. 2 ADDITION (280), as per description filed January 11, 1972, as Instrument 1037, Stanislaus County Records; thence along the existing City Limits and the Western boundary of said ADDITION (280), South  $00^{\circ}41'58''$  East, 376.26 feet, to the Northeastern corner of the SCENIC VILLAGE ADDITION (187), as per description filed March 24, 1966, as Instrument 10379, Stanislaus County Records; thence along the existing City Limits and the Northern boundary of said ADDITION (187), North  $89^{\circ}56'22''$  West, 499.47 feet, to the Northeastern corner of the ANGELO ADDITION (180); thence along the existing City Limits and the Northern boundary of said ADDITION (180), North  $89^{\circ}56'22''$  West, 898.50 feet, to the point of beginning, containing 15.726 Acres, more or less.

MODESTO CITY COUNCIL  
RESOLUTION NO. 72-1154

A RESOLUTION DETERMINING THAT THE PUBLIC INTEREST AND CONVENIENCE REQUIRE THAT AN AREA BE ANNEXED TO THE MODESTO MUNICIPAL SEWER DISTRICT NO. 1; SETTING FORTH A GENERAL DESCRIPTION OF THE AREA PROPOSED TO BE ANNEXED TO THE DISTRICT; AND NAMING A TIME AND PLACE FOR HEARING ON THE ANNEXATION OF SAID TERRITORY TO SAID DISTRICT AND PROVIDING FOR NOTICE THEREOF. (ORANGEBURG-SONOMA ADDITION)

WHEREAS, there has been annexed to the City of Modesto on October 24, 1972, certain territory known as Orangeburg-Sonoma Addition, and

WHEREAS, the inclusion of the area contained in Orangeburg-Sonoma Addition to the Modesto Municipal Sewer District No. 1 of the City of Modesto is required by the public interest and convenience,

NOW, THEREFORE, BE IT RESOLVED by the Council of the City of Modesto as follows:

SECTION 1. The public interest and convenience require that that certain area annexed to the City of Modesto and known as Orangeburg-Sonoma Addition (herein called the area proposed to be annexed) be annexed to the Modesto Municipal Sewer District No. 1 (herein called the "district") under the Municipal Sewer and Water Facilities Law of 1911 (California Health and Safety Code Sections 4600, et seq., herein called the "Law") pursuant to Article 6 of the Law.

SECTION 2. A general description of the boundaries of the area proposed to be annexed to the district is attached hereto and made a part hereof as though set forth in full herein.

SECTION 3. The area proposed to be annexed to the Modesto Municipal Sewer District No. 1 is hereby designated as Modesto Municipal Sewer District No. 1 Annexation No. 102.

SECTION 4. The Council hereby declares that the area proposed to be annexed to the district will be benefited by such annexation.

SECTION 5. Monday, December 18, 1972, at the hour of 4.15 P.M., is hereby named as the time and the City

Council Chambers, City Hall, 801 11th Street, Modesto, California, is hereby named as the place for the hearing by the Council of the City of objections by any person interested in the annexation of the territory proposed to be annexed. On said day fixed for the hearing, or any day to which the hearing is continued, the Council shall hear and consider all written and oral objections presented to the annexation of the territory proposed to be annexed. At the hearing the Council may exclude from the territory proposed to be annexed any area that in its opinion would not be benefited by inclusion within the Modesto Municipal Sewer District No. 1. The Council will not modify the boundaries of the territory proposed to be annexed so as to exclude from it any land which would in the judgment of the Council be benefited by inclusion within the Modesto Municipal Sewer District No. 1, nor will the Council include in the territory proposed to be annexed any lands which will not in its judgment be so benefited. Upon the final hearing, and after making all necessary and proper changes (if any) in the boundaries of the territory proposed to be annexed, the Council may, by resolution passed by a vote of two-thirds (2/3) of all of its members, annex the territory designated as Modesto Municipal Sewer District No. 1 Annexation No. 102.

SECTION 6. The City Clerk is hereby directed, upon the adoption of this resolution, to cause this resolution, together with the names of the members of the Council voting for and against it, to be published once a week for at least two (2) weeks before the day fixed for the hearing in The Modesto Bee, a newspaper of general circulation printed and published in the City. The first of said publications shall be not more than sixty (60) nor less than thirty (30) days prior to the date fixed for the hearing. The City Clerk is hereby further directed to cause copies of this resolution to be posted in three (3) public places within the area proposed to be annexed, which said public places are hereby fixed and determined by the Council as follows:

- (1) At the Southeastern corner of East Orangeburg Avenue and Sonoma Avenue.
- (2) On Orangeburg Avenue at the Northeastern corner of the Addition, approximately 130 feet West of Rimrock Way.
- (3) On Sonoma Avenue at the Southwestern corner of the Addition, approximately 1,300 feet South of East Orangeburg Avenue.

Said posting shall be made not earlier than the sixtieth (60th) nor later than the thirtieth (30th) day prior to the date fixed for the hearing. Not earlier than sixty (60) nor later than thirty (30) days prior to the hearing a copy of this resolution, together with a map showing the boundary lines of the territory proposed to be annexed, shall be mailed postage prepaid:

(1) to each person to whom land in the area proposed to be annexed is assessed either (a) as such owner as shown on the last equalized county assessment roll of the County, at his address as shown upon said roll, or in the case of any real property assessed for purposes of general taxation by the State Board of Equalization then to the owner of such property as shown on the last roll of the State Board of Equalization transmitted to the County Auditor of the County at his address as shown upon such roll, or (b) as such owner is otherwise known to the City Clerk at his address as known to the City Clerk (and the City Clerk shall make diligent efforts to ascertain the names and addresses of all persons owning land in the area proposed to be annexed as of a date not more than thirty (30) days prior to the date of the hearing, including inspection by or for him of said last equalized county assessment roll, said roll of said State Board of Equalization, the County Assessor's records, the County Recorder's records, and inquiry at other sources); and

(2) to each person who has any interest in any land in the area proposed to be annexed whose name and address and a designation of the land in which he is interested is on file in the office of the City Clerk.

Any error, omission or mistake in any such mailing or any failure of any person to receive any such printed copy of this

resolution (and such map) shall not invalidate the proceedings hereby initiated. Said publication, posting and mailing shall constitute notice of the hearing and no other notice of the hearing need be given.

SECTION 7. This resolution is adopted, and all proceedings for the annexation of the territory proposed to be annexed and designated as Modesto Municipal Sewer District No. 1 Annexation No. 102, shall be taken pursuant to the Law.

The foregoing resolution was introduced at a regular meeting of the Council of the City of Modesto held on the 6th day of November, 1972, by Councilman Dixon, who moved its adoption, which motion being duly seconded by Councilman Dunlap, was upon roll call carried and the resolution adopted by the following vote:

AYES: Councilmen: Dixon, Dunlap, Elliott, Simon, Smith, Mayor Davies

NOES: Councilmen: None

ABSENT: Councilmen: Newton

ATTEST: W. T. Chynoweth  
W. T. CHYNOWETH, City Clerk

(SEAL)

APPROVED AS TO FORM:

By Elwyn L. Johnson  
ELWYN L. JOHNSON, City Attorney

APPROVED AS TO DESCRIPTION:

By R. L. Mangrell  
Public Works Department

RAM  
11-2-72

## ORANGEBURG - SONOMA ADDITION

All that real property in the State of California, County of Stanislaus, in Section 23, Township 3 South, Range 9 East, Mount Diablo Base and Meridian, described as follows:

Beginning at a point on the existing City Limits as established by the Southwestern corner of the LAKEWOOD NO. 1 ADDITION (292), as per description filed June 9, 1972, as Instrument 23377, Stanislaus County Records, said point being the intersection of the Southern line of a 40 foot public road known as Orangeburg Avenue and the center line of a 40 foot public road known as Sonoma Avenue; thence along the existing City Limits and the boundary of said ADDITION (292), the following courses, South  $89^{\circ}27'18''$  East, 1970.79 feet; South  $00^{\circ}14'52''$  East, 1302.75 feet, to a point on the quarter section line of Section 23; thence along said quarter section line, North  $89^{\circ}27'37''$  West, 657.04 feet, to a Northeastern corner of the SONOMA NO. 3 ADDITION (285), as per description filed April 26, 1972, as Instrument 16760, Stanislaus County Records; thence along the existing City Limits and a Northern boundary of said ADDITION (285), said boundary being also the quarter section line, North  $89^{\circ}27'37''$  West, 1314.50 feet, to the center line of Sonoma Avenue, which is also a quarter section line; thence along the existing City Limits and said quarter section line, North  $00^{\circ}12'53''$  West, 1302.92 feet, to the point of beginning, containing 58.950 Acres, more or less.

MODESTO CITY COUNCIL  
RESOLUTION NO. 72-1155

A RESOLUTION WITHDRAWING CERTAIN DESCRIBED  
TERRITORY FROM THE MC HENRY-DRY CREEK  
FIRE PROTECTION DISTRICT IN STANISLAUS COUNTY.

WHEREAS, a portion of the Mc Henry-Dry Creek  
Fire Protection District in Stanislaus County was annexed to the  
City of Modesto as Orangeburg-Sonoma Addition  
by Resolution No. 72-1139 adopted on October 24,  
1972, and said addition officially became a part of the City of  
Modesto on October 27, 1972, and

WHEREAS, the Health and Safety Code of the State of  
California provides that whenever any portion of such a District is  
included within a city by reason of annexation, such portion may be  
withdrawn from the District by the filing with the governing body of  
the District and the Stanislaus County Board of Supervisors, the tax  
levying authority of the District, a copy of a resolution of the  
legislative body of the city, describing the included portion, and  
declaring such portion withdrawn, and

WHEREAS, it is to the best interests of the residents in  
the area of said Fire Protection District which has been annexed to  
the City that the area be withdrawn from said Fire Protection  
District and provided fire prevention and fire fighting services by  
the City,

NOW, THEREFORE, BE IT RESOLVED by the Council of the City  
of Modesto that the territory, the description of which is attached  
hereto and made a part hereof as though set forth in full herein, be  
withdrawn from the boundaries of the McHenry-Dry Creek  
Fire Protection District in Stanislaus County. Said withdrawal to  
be effective at 12:00 midnight on December 31, 1972.

BE IT FURTHER RESOLVED that the City Clerk be, and he is  
hereby directed to file a certified copy of this resolution with the  
governing body of the District and the Stanislaus County Board of  
Supervisors, the tax levying authority of the District.

The foregoing resolution was introduced at a regular meeting of the Council of the City of Modesto held on the 6th day of November, 1972, by Councilman Dixon, who moved its adoption, which motion being duly seconded by Councilman Dunlap, was upon roll call carried and the resolution adopted by the following vote:

AYES: Councilmen: Dixon, Dunlap, Elliott, Simon, Smith,  
Mayor Davies

NOES: Councilmen: None

ABSENT: Councilmen: Newton

ATTEST: W. T. Chynoweth  
W. T. CHYNOWETH, City Clerk

(SEAL)

APPROVED AS TO FORM:

By Elwyn L. Johnson  
ELWYN L. JOHNSON, City Attorney

APPROVED AS TO DESCRIPTION:

By R. C. Marshall  
Public Works Department

Roll  
11-2-72

## ORANGEBURG - SONOMA ADDITION

All that real property in the State of California, County of Stanislaus, in Section 23, Township 3 South, Range 9 East, Mount Diablo Base and Meridian, described as follows:

Beginning at a point on the existing City Limits as established by the Southwestern corner of the LAKEWOOD NO. 1 ADDITION (292), as per description filed June 9, 1972, as Instrument 23377, Stanislaus County Records, said point being the intersection of the Southern line of a 40 foot public road known as Orangeburg Avenue and the center line of a 40 foot public road known as Sonoma Avenue; thence along the existing City Limits and the boundary of said ADDITION (292), the following courses, South  $89^{\circ}27'18''$  East, 1970.79 feet; South  $00^{\circ}14'52''$  East, 1302.75 feet, to a point on the quarter section line of Section 23; thence along said quarter section line, North  $89^{\circ}27'37''$  West, 657.04 feet, to a Northeastern corner of the SONOMA NO. 3 ADDITION (285), as per description filed April 26, 1972, as Instrument 16760, Stanislaus County Records; thence along the existing City Limits and a Northern boundary of said ADDITION (285), said boundary being also the quarter section line, North  $89^{\circ}27'37''$  West, 1314.50 feet, to the center line of Sonoma Avenue, which is also a quarter section line; thence along the existing City Limits and said quarter section line, North  $00^{\circ}12'53''$  West, 1302.92 feet, to the point of beginning, containing 58.950 Acres, more or less.

MODESTO CITY COUNCIL  
RESOLUTION NO. 72-1156

A RESOLUTION WITHDRAWING CERTAIN DESCRIBED  
TERRITORY FROM THE MC HENRY-DRY CREEK  
FIRE PROTECTION DISTRICT IN STANISLAUS COUNTY.

WHEREAS, a portion of the McHenry-Dry Creek  
Fire Protection District in Stanislaus County was annexed to the  
City of Modesto as Old Oakdale No. 4 Addition  
by Resolution No. 72-1138 adopted on October 24,  
1972, and said addition officially became a part of the City of  
Modesto on October 27, 1972, and

WHEREAS, the Health and Safety Code of the State of  
California provides that whenever any portion of such a District is  
included within a city by reason of annexation, such portion may be  
withdrawn from the District by the filing with the governing body of  
the District and the Stanislaus County Board of Supervisors, the tax  
levying authority of the District, a copy of a resolution of the  
legislative body of the city, describing the included portion, and  
declaring such portion withdrawn, and

WHEREAS, it is to the best interests of the residents in  
the area of said Fire Protection District which has been annexed to  
the City that the area be withdrawn from said Fire Protection  
District and provided fire prevention and fire fighting services by  
the City,

NOW, THEREFORE, BE IT RESOLVED by the Council of the City  
of Modesto that the territory, the description of which is attached  
hereto and made a part hereof as though set forth in full herein, be  
withdrawn from the boundaries of the McHenry-Dry Creek  
Fire Protection District in Stanislaus County. Said withdrawal to  
be effective at 12:00 midnight on December 31, 1972.

BE IT FURTHER RESOLVED that the City Clerk be, and he is  
hereby directed to file a certified copy of this resolution with the  
governing body of the District and the Stanislaus County Board of  
Supervisors, the tax levying authority of the District.

The foregoing resolution was introduced at a regular meeting of the Council of the City of Modesto held on the 6th day of November, 1972, by Councilman Dixon, who moved its adoption, which motion being duly seconded by Councilman Dunlap, was upon roll call carried and the resolution adopted by the following vote:

AYES: Councilmen: Dixon, Dunlap, Elliott, Simon, Smith,  
Mayor Davies  
NOES: Councilmen: None  
ABSENT: Councilmen: Newton

ATTEST: W. T. Chynoweth  
W. T. CHYNOWETH, City Clerk

(SEAL)

APPROVED AS TO FORM:

BY Elwyn L. Johnson  
ELWYN L. JOHNSON, City Attorney

APPROVED AS TO DESCRIPTION:

BY RC Mangrum  
Public Works Department

RAM  
11-2-72

OLD OAKDALE NO. 4 ADDITION

All that real property in the State of California, County of Stanislaus, Section 23, Township 3 South, Range 9 East, Mount Diablo Base and Meridian, described as follows:

Beginning at a point on the existing City Limits as established by the intersection of the Northern line of the ANGELO ADDITION (180), as per description filed August 13, 1965, as Instrument 31397, Stanislaus County Records, and the Eastern line of a public road known as Old Oakdale Road, said point being the Southeastern corner of the MORNINGSIDE HEIGHTS ADDITION (192), as per description filed June 14, 1966, as Instrument 21018, Stanislaus County Records; thence along the existing City Limits on the Eastern boundary of said ADDITION (192), North  $00^{\circ}41'58''$  West, 489.72 feet, to the Southern line of the OLD OAKDALE ADDITION (248), as per description filed February 5, 1970, as Instrument 3849, Stanislaus County Records; thence along the existing City Limits and the Southern boundary of said ADDITION (248), South  $89^{\circ}57'58''$  East, 1397.96 feet, to the Western boundary of the SONOMA NO. 3 ADDITION (285), as per description filed April 26, 1972, as Instrument 16760, Stanislaus County Records; thence along the existing City Limits and the Western boundary of said ADDITION (285), South  $00^{\circ}41'58''$  East, 114.11 feet, to the Northwestern corner of the SONOMA NO. 2 ADDITION (280), as per description filed January 11, 1972, as Instrument 1037, Stanislaus County Records; thence along the existing City Limits and the Western boundary of said ADDITION (280), South  $00^{\circ}41'58''$  East, 376.26 feet, to the Northeastern corner of the SCENIC VILLAGE ADDITION (187), as per description filed March 24, 1966, as Instrument 10379, Stanislaus County Records; thence along the existing City Limits and the Northern boundary of said ADDITION (187), North  $89^{\circ}56'22''$  West, 499.47 feet, to the Northeastern corner of the ANGELO ADDITION (180); thence along the existing City Limits and the Northern boundary of said ADDITION (180), North  $89^{\circ}56'22''$  West, 898.50 feet, to the point of beginning, containing 15.726 Acres, more or less.

MODESTO CITY COUNCIL  
RESOLUTION NO. 72-1157

A RESOLUTION APPROVING AGREEMENT BETWEEN THE CITY OF MODESTO AND JENKS AND ADAMSON FOR PREPARATION OF PLANS AND SPECIFICATIONS FOR INSTALLATION OF AERATORS AT THE OXIDATION PONDS AND HIGH-PRESSURIZATION SYSTEM FOR THE VACUATORS AT THE TREATMENT PLANT

BE IT HEREBY RESOLVED by the Council of the City of Modesto that the agreement between the City of Modesto and Jenks and Adamson

for preparation of plans and specifications for installation of aerators at the oxidation ponds and high-pressurization system for the vacuators at the treatment plant be, and it is hereby approved.

BE IT FURTHER RESOLVED that the execution of said agreement by the designated city officials be authorized.

The foregoing resolution was introduced at a regular meeting of the Council of the City of Modesto held on the 6th day of November, 1972, by Councilman Dixon, who moved its adoption, which motion being duly seconded by Councilman Dunlap, was upon roll call carried and the resolution adopted by the following vote:

AYES: Councilmen: Dixon, Dunlap, Elliott, Simon, Smith,  
Mayor Davies

NOES: Councilmen: None

ABSENT: Councilmen: Newton

ATTEST:

  
W. T. CHYNOWETH, City Clerk

MODESTO CITY COUNCIL  
RESOLUTION NO. 72-1158

A RESOLUTION APPROVING PROJECT APPLICATION FOR FEDERAL AID FOR DEVELOPMENT OF PUBLIC AIRPORTS FROM UNITED STATES OF AMERICA, DEPARTMENT OF TRANSPORTATION, FEDERAL AVIATION ADMINISTRATION

BE IT HEREBY RESOLVED by the Council of the City of Modesto that application for federal aid for development of public airports from the United States of America, Department of Transportation, Federal Aviation Administration, for the construction of the following project at the Modesto City-County Airport is hereby approved:

1. Installation of 42" drain pipe (approximately 1,800 lineal feet) and one catch basin.

BE IT FURTHER RESOLVED that the City Manager is hereby authorized to sign the project application on behalf of the City of Modesto.

The foregoing resolution was introduced at a regular meeting of the Council of the City of Modesto held on the 6th day of November, 1972, by Councilman Dixon, who moved its adoption, which motion being duly seconded by Councilman Dunlap, was upon roll call carried and the resolution adopted by the following vote:

AYES: Councilmen: Dixon, Dunlap, Elliott, Simon, Smith,  
Mayor Davies

NOES: Councilmen: None

ABSENT: Councilmen: Newton

ATTEST:

  
W. T. CHYNOWETH, City Clerk

MODESTO CITY COUNCIL  
RESOLUTION NO. 72-1159

A RESOLUTION APPROVING APPLICATION FOR AIRPORT OPERATING CERTIFICATE

WHEREAS, federal law requires that airports serving air carriers be certificated;

NOW, THEREFORE, BE IT RESOLVED by the Council of the City of Modesto that it hereby approves application for an airport operating certificate.

BE IT FURTHER RESOLVED that the City Manager is hereby authorized to sign the airport operating certificate application on behalf of the City of Modesto.

The foregoing resolution was introduced at a regular meeting of the Council of the City of Modesto held on the 6th day of November, 1972, by Councilman Dixon, who moved its adoption, which motion being duly seconded by Councilman Dunlap, was upon roll call carried and the resolution adopted by the following vote:

AYES: Councilmen: Dixon, Dunlap, Elliott, Simon, Smith,  
Mayor Davies

NOES: Councilmen: None

ABSENT: Councilmen: Newton

ATTEST:   
W. T. CHYNOWETH, City Clerk

MODESTO CITY COUNCIL  
RESOLUTION NO. 72-1160

A RESOLUTION APPROVING THE FINAL MAP OF THE  
BONNIE LEE ESTATES SUBDIVISION  
OF THE CITY OF MODESTO.

WHEREAS, Hubert M. Brockett and Bonnie Fay Brockett,  
husband and wife,

are possessed of a tract of land situate in the City of Modesto, County  
of Stanislaus, consisting of 12.887 acres, known as the \_\_\_\_\_  
Bonnie Lee Estates Subdivision, and

WHEREAS, a tentative map of said tract was approved by the  
City Planning Commission on the 15th day of August, 1972,  
and

WHEREAS, the final map of said tract has been approved by the  
Secretary of the City Planning Commission, and

WHEREAS, the City Engineer of the City of Modesto has  
certified that the final map of said Bonnie Lee Estates  
\_\_\_\_\_ Subdivision meets all of the provisions of the  
California Subdivision Map Act and the provisions of the Modesto  
Municipal Code relating to subdivisions, and that the map is technically  
correct,

NOW, THEREFORE, BE IT RESOLVED by the Council of the City  
of Modesto that said final map of the Bonnie Lee Estates  
\_\_\_\_\_ Subdivision be approved; that the streets, alleys and  
easements as shown thereon within the boundaries of said tract be  
accepted on behalf of the public for public use; and that the City  
Clerk be authorized to certify the map of said tract on behalf of the  
City of Modesto after the fees in the amount of Two Thousand, Nine  
Hundred Eighty-Five and 75/100ths (\$2,985.75) Dollars, as required by  
the Modesto Municipal Code, for checking, copies of maps and recording  
have been paid, and subdividers have furnished improvement securities  
as defined in Section 11612 of the Business and Professions Code of  
the State of California. Said improvement securities shall be in  
forms acceptable to the City Attorney and in the amounts required by

the Agreement hereinafter referred to, and shall secure the obligations set forth in clause (a) and clause (b) of the second sentence of the third paragraph of said Section 11612.

BE IT FURTHER RESOLVED that the Council of the City of Modesto hereby finds that said proposed subdivision, together with the provisions for its design and improvement, is consistent with applicable general and specific plans of the City of Modesto.

BE IT FURTHER RESOLVED that the City Manager and the City Clerk be authorized to execute and attest, respectively, an agreement with subdividers as required by Section 4-4.604 (c) of the Modesto Municipal Code.

The foregoing resolution was introduced at a regular meeting of the Council of the City of Modesto held on the 6th day of November, 1972, by Councilman Dixon, who moved its adoption, which motion being duly seconded by Councilman Elliott, was upon roll call carried and the resolution adopted by the following vote:

AYES: Councilmen: Dixon, Dunlap, Elliott, Simon, Smith, Newton  
Mayor Davies

NOES: Councilmen: None

ABSENT: Councilmen:

ATTEST:

W. T. Chynoweth  
W. T. CHYNOWETH, City Clerk

(SEAL)

APPROVED AS TO FORM:

BY

Elwyn L. Johnson  
ELWYN L. JOHNSON, City Attorney

MODESTO CITY COUNCIL  
RESOLUTION NO. 72-1161

A RESOLUTION APPROVING THE FINAL MAP OF THE  
NEWCASTLE ESTATES NO. 2 SUBDIVISION  
OF THE CITY OF MODESTO.

WHEREAS, Gilbert Medeiros and Opal Medeiros, husband  
and wife, and A. W. McGuire and Ruth McGuire, husband and wife,

are possessed of a tract of land situate in the City of Modesto, County  
of Stanislaus, consisting of 4.87 acres, known as the \_\_\_\_\_  
Newcastle Estates No. 2 Subdivision, and

WHEREAS, a tentative map of said tract was approved by the  
City Planning Commission on the 17th day of August, 19 71,  
and

WHEREAS, the final map of said tract has been approved by the  
Secretary of the City Planning Commission, and

WHEREAS, the City Engineer of the City of Modesto has  
certified that the final map of said Newcastle Estates No. 2  
\_\_\_\_\_ Subdivision meets all of the provisions of the  
California Subdivision Map Act and the provisions of the Modesto  
Municipal Code relating to subdivisions, and that the map is technically  
correct,

NOW, THEREFORE, BE IT RESOLVED by the Council of the City  
of Modesto that said final map of the Newcastle Estates No. 2  
\_\_\_\_\_ Subdivision be approved; that the streets, alleys and  
easements as shown thereon within the boundaries of said tract be  
accepted on behalf of the public for public use; and that the City  
Clerk be authorized to certify the map of said tract on behalf of the  
City of Modesto after the fees in the amount of Three Thousand, Four  
Hundred Fifty-Eight and 22/100ths (\$3,458.22) Dollars, as required by  
the Modesto Municipal Code, for checking, copies of maps and recording  
have been paid, and subdividers have furnished improvement securities  
as defined in Section 11612 of the Business and Professions Code of  
the State of California. Said improvement securities shall be in  
forms acceptable to the City Attorney and in the amounts required by

the Agreement hereinafter referred to, and shall secure the obligations set forth in clause (a) and clause (b) of the second sentence of the third paragraph of said Section 11612.

BE IT FURTHER RESOLVED that the Council of the City of Modesto hereby finds that said proposed subdivision, together with the provisions for its design and improvement, is consistent with applicable general and specific plans of the City of Modesto.

BE IT FURTHER RESOLVED that the City Manager and the City Clerk be authorized to execute and attest, respectively, an agreement with subdividers as required by Section 4-4.604 (c) of the Modesto Municipal Code.

The foregoing resolution was introduced at a regular meeting of the Council of the City of Modesto held on the 6th day of November, 1972, by Councilman Dixon, who moved its adoption, which motion being duly seconded by Councilman Dunlap, was upon roll call carried and the resolution adopted by the following vote:

AYES: Councilmen: Dixon, Dunlap, Elliott, Simon, Smith,  
Mayor Davies

NOES: Councilmen: None

ABSENT: Councilmen: Newton

ATTEST:

W. T. Chynoweth  
W. T. CHYNOWETH, City Clerk

(SEAL)

APPROVED AS TO FORM:

BY Elwyn L. Johnson  
ELWYN L. JOHNSON, City Attorney

MODESTO CITY COUNCIL  
RESOLUTION NO. 72-1162

A RESOLUTION APPROVING THE FINAL MAP OF THE  
REIDEL ESTATES NO. 2 SUBDIVISION  
OF THE CITY OF MODESTO.

WHEREAS, C. A. Tallent and Maxine Tallent, husband and  
wife, and James A. Morrison III, a single man,

are possessed of a tract of land situate in the City of Modesto, County  
of Stanislaus, consisting of 10.27 acres, known as the \_\_\_\_\_  
Reidel Estates No. 2 Subdivision, and

WHEREAS, a tentative map of said tract was approved by the  
City Planning Commission on the 4th day of January, 1972,  
and

WHEREAS, the final map of said tract has been approved by the  
Secretary of the City Planning Commission, and

WHEREAS, the City Engineer of the City of Modesto has  
certified that the final map of said Reidel Estates No. 2  
\_\_\_\_\_ Subdivision meets all of the provisions of the  
California Subdivision Map Act and the provisions of the Modesto  
Municipal Code relating to subdivisions, and that the map is technically  
correct,

NOW, THEREFORE, BE IT RESOLVED by the Council of the City  
of Modesto that said final map of the Reidel Estates No. 2  
\_\_\_\_\_ Subdivision be approved; that the streets, alleys and  
easements as shown thereon within the boundaries of said tract be  
accepted on behalf of the public for public use; and that the City  
Clerk be authorized to certify the map of said tract on behalf of the  
City of Modesto after the fees in the amount of Two Thousand, Three  
Hundred Fifty and 80/100ths (\$2,350.80) Dollars, as required by  
the Modesto Municipal Code, for checking, copies of maps and recording  
have been paid, and subdividers have furnished improvement securities  
as defined in Section 11612 of the Business and Professions Code of  
the State of California. Said improvement securities shall be in  
forms acceptable to the City Attorney and in the amounts required by

the Agreement hereinafter referred to, and shall secure the obligations set forth in clause (a) and clause (b) of the second sentence of the third paragraph of said Section 11612.

BE IT FURTHER RESOLVED that the Council of the City of Modesto hereby finds that said proposed subdivision, together with the provisions for its design and improvement, is consistent with applicable general and specific plans of the City of Modesto.

BE IT FURTHER RESOLVED that the City Manager and the City Clerk be authorized to execute and attest, respectively, an agreement with subdividers as required by Section 4-4.604 (c) of the Modesto Municipal Code.

The foregoing resolution was introduced at a regular meeting of the Council of the City of Modesto held on the 6th day of November, 1972, by Councilman Dixon, who moved its adoption, which motion being duly seconded by Councilman Dunlap, was upon roll call carried and the resolution adopted by the following vote:

AYES: Councilmen: Dixon, Dunlap, Elliott, ~~Newton~~, Simon, Smith, Mayor Davies

NOES: Councilmen: None


ABSENT: Councilmen: ~~None~~ Newton

ATTEST:

  
W. T. CHYNOWETH, City Clerk

(SEAL)

APPROVED AS TO FORM:

BY   
ELWYN L. JOHNSON, City Attorney

MODESTO CITY COUNCIL  
RESOLUTION NO. 72-1163  
LEASE

A RESOLUTION APPROVING/AGREEMENT BETWEEN THE CITY OF MODESTO AND  
HUBERT W. AND EULA B. SCOTT FOR A PORTION OF THE DRY CREEK PARK SITE

BE IT HEREBY RESOLVED by the Council of the City of Modesto  
lease  
that the/agreement between the City of Modesto and Hubert W. and  
Eula B. Scott

for a portion of the Dry Creek Park site for farming purposes  
(City to receive one-third of the proceeds from the sale of the crop  
and City to share one-third the cost of fertilizing the property)  
be, and it is hereby approved.

lease  
BE IT FURTHER RESOLVED that the execution of said/agreement  
by the designated city officials be authorized.

The foregoing resolution was introduced at a regular meeting  
of the Council of the City of Modesto held on the 6th day of  
November, 1972, by Councilman Dixon, who moved its  
adoption, which motion being duly seconded by Councilman Dunlap,  
was upon roll call carried and the resolution adopted by the  
following vote:

AYES: Councilmen: Dixon, Dunlap, Elliott, Simon, Smith,  
Mayor Davies  
NOES: Councilmen: None  
ABSENT: Councilmen: Newton

ATTEST: W. T. Chynoweth  
W. T. CHYNOWETH, City Clerk

MODESTO CITY COUNCIL  
RESOLUTION NO. 72-1164

A RESOLUTION ACCEPTING IMPROVEMENTS IN NORTH HAMPTON PARK SUBDIVISION AND AUTHORIZING RELEASE OF SUBDIVISION BONDS

WHEREAS, Joe H. Tidwell and Lois Tidwell, husband and wife; James B. Johnston and Shirley L. Johnston, husband and wife; Gilbert Medeiros and Opal Medeiros, husband and wife, and A. W. McGuire and Ruth McGuire, husband and wife, individuals, subdividers of North Hampton Park No. 1 Subdivision, have filed subdivision improvement bonds for faithful performance and labor and materials in the amount of \$104,400 each to guarantee improvements in North Hampton Park No. 1 Subdivision; and

WHEREAS, the Director of Public Works in a memorandum dated October 31, 1972 indicates that all work required by the subdivision agreement has been completed to the satisfaction of the Public Works Department; and

WHEREAS, the Director of Public Works has indicated that it would be in order for the City Council to accept the improvements in said subdivision as complete and authorize the City Clerk to file a notice of completion and release the bonds upon expiration of the statutory periods.

NOW, THEREFORE, BE IT RESOLVED by the Council of the City of Modesto:

1. The improvements of North Hampton Park No. 1 Subdivision are hereby accepted.
2. The City Clerk is hereby authorized to release the bond for faithful performance in the amount of \$104,400 upon recordation of notice of completion.
3. The City Clerk is hereby authorized to release the bond for labor and materials in amount of \$104,400 upon expiration of the statutory period.


The foregoing resolution was introduced at a regular meeting of the Council of the City of Modesto held on the 6th day of November, 1972, by Councilman Dixon , who moved its adoption, which motion being duly seconded by Councilman Dunlap , was upon roll call carried and the resolution adopted by the following vote:

AYES: Councilmen: Dixon, Dunlap, Elliott, Simon, Smith,  
Mayor Davies

NOES: Councilmen: None

ABSENT: Councilmen: Newton

ATTEST:

  
W. T. CHYNOWETH, City Clerk

MODESTO CITY COUNCIL  
RESOLUTION NO. 72-1165  
LEASE

A RESOLUTION APPROVING/AGREEMENT BETWEEN THE CITY OF MODESTO AND  
ARNOLD C. AND HELEN J. DICKENS FOR THE APPROXIMATELY 20-ACRE PEACH  
ORCHARD ON RIVERSIDE PARK SITE FOR THE PERIOD ENDING SEPTEMBER 30,  
1973

BE IT HEREBY RESOLVED by the Council of the City of Modesto  
lease  
that the/agreement between the City of Modesto and Arnold C. and  
Helen J. Dickens

for the approximately 20-acre peach orchard on the Riverside Park  
site for the period ending September 30, 1973 (rental will be 10% of  
the gross receipts from the sale of the peaches)  
be, and it is hereby approved.

BE IT FURTHER RESOLVED that the execution of said/agreement  
lease  
by the designated city officials be authorized.

The foregoing resolution was introduced at a regular meeting  
of the Council of the City of Modesto held on the 6th day of  
November, 1972, by Councilman Dixon, who moved its  
adoption, which motion being duly seconded by Councilman Dunlap,  
was upon roll call carried and the resolution adopted by the  
following vote:

AYES: Councilmen: Dixon, Dunlap, Elliott, Simon, Smith,  
Mayor Davies  
NOES: Councilmen: None  
ABSENT: Councilmen: Newton

ATTEST:

  
W. T. CHYNOWETH, City Clerk

MODESTO CITY COUNCIL  
RESOLUTION NO. 72-1166  
LEASE

A RESOLUTION APPROVING/AGREEMENT BETWEEN THE CITY OF MODESTO AND  
ARNOLD C. AND HELEN J. DICKENS FOR THE APPROXIMATELY 16-ACRE PEACH  
ORCHARD ON THE DRY CREEK PARK SITE FOR THE PERIOD ENDING SEPTEMBER  
30, 1973

BE IT HEREBY RESOLVED by the Council of the City of Modesto  
lease  
that the/agreement between the City of Modesto and Arnold C. and  
Helen J. Dickens

for the approximately 16-acre peach orchard on the Dry Creek Park  
site for the period ending September 30, 1973 (rental will be 10%  
of the gross receipts from the sale of the peaches)  
be, and it is hereby approved.

BE IT FURTHER RESOLVED that the execution of said/agreement  
lease  
by the designated city officials be authorized.

The foregoing resolution was introduced at a regular meeting  
of the Council of the City of Modesto held on the 6th day of  
November 1972, by Councilman Dixon, who moved its  
adoption, which motion being duly seconded by Councilman Dunlap,  
was upon roll call carried and the resolution adopted by the  
following vote:

AYES:	Councilmen:	Dixon, Dunlap, Elliott, Simon, Smith, Mayor Davies
NOES:	Councilmen:	None
ABSENT:	Councilmen:	Newton

ATTEST:

  
W. T. CHYNOWETH, City Clerk

MODESTO CITY COUNCIL  
RESOLUTION NO. 72-1167

A RESOLUTION AUTHORIZING CITY MANAGER TO GIVE GOLDEN PACIFIC AIR-  
LINES 30-DAY NOTICE OF DEFAULT AND TO TERMINATE LEASE AGREEMENT IF  
DEFAULT IS NOT CORRECTED

WHEREAS, an agreement exists between the City of Modesto and  
Golden Pacific Airlines dated December 8, 1972 for the lease of  
certain premises at the Modesto City-County Airport; and

WHEREAS, the Director of Finance has indicated in a memorandum  
dated November 1, 1972 that terminal and landing fees have been de-  
linquent since July, 1972.

NOW, THEREFORE, BE IT RESOLVED by the Council of the City of  
Modesto that the City Manager is hereby authorized to give Golden  
Pacific Airlines a 30-day notice of default and further authorized  
to terminate the lease agreement between the City of Modesto and  
Golden Pacific Airlines if the default is not corrected.

The foregoing resolution was introduced at a regular meeting  
of the Council of the City of Modesto held on the 6th day of Novem-  
ber, 1972, by Councilman Simon, who moved its adoption, which motion  
being duly seconded by Councilman Newton, was upon roll call carried  
and the resolution adopted by the following vote:

AYES: Councilmen: Dixon, Dunlap, Elliott, Newton, Simon,  
Smith, Mayor Davies  
NOES: Councilmen: None  
ABSENT: Councilmen: None

ATTEST:

  
W. T. CHYNOWETH, City Clerk

MODESTO CITY COUNCIL  
RESOLUTION NO. 72-1168

A RESOLUTION SETTING THE TIME AND PLACE FOR A PUBLIC HEARING BEFORE THE COUNCIL OF THE CITY OF MODESTO ON A PROPOSED AMENDMENT TO SECTION 10-3-9 OF THE ZONING MAP (Horn Construction Co.)

WHEREAS, the Modesto City Planning Commission held a public hearing on October 25, 1972, in the Council Chambers, City Hall, for the purpose of considering an amendment to Section 10-3-9 of the Zoning Map to prezone to Two-family Residential Zone, R-2, property located on the east side of Coffee Road north of Rumble Road.

the following described property:

SEE EXHIBIT "A" ATTACHED

and

WHEREAS, the said Planning Commission after hearing evidence both oral and documentary on the proposed amendment, adopted Resolution No. 72-149 recommending to the Council that pre zoning of the property described above is required by public necessity, convenience and general welfare;

NOW, THEREFORE, BE IT RESOLVED by the Council of the City of Modesto that a public hearing on the proposed amendment to Section 10-3-9 of the Zoning Map be set for November 27, 1972 at 7:35 P.M. in the Council Chambers, City Hall, 801 11th Street, Modesto, California, to consider the proposed pre zoning as recommended by the Modesto City Planning Commission.

The foregoing resolution was introduced at a regular meeting of the Council of the City of Modesto held on the 6th day of November, 1972, by Councilmen Dixon, who moved its adoption, which motion being duly seconded by Councilman Dunlap, was upon roll call carried and the resolution adopted by the following vote:

AYES: Councilmen: Dixon, Dunlap, Elliott, Simon, Smith,  
Mayor Davies

NOES: Councilmen: None

ABSENT: Councilmen: Newton

ATTEST:

  
W. T. CHYNOWETH, City Clerk

All that portion of the Southwest Quarter of Section 10, Township 3 South, Range 9 East, Mount Diablo Base and Meridian, in the City of Modesto, County of Stanislaus, State of California, described as follows:

Commencing at the Southwest corner of said Section 10; thence North 0° 47' 20" West along the West line of said Section 10 a distance of 411.05 feet to the point of beginning of this description; thence North 89° 35' 10" East along the North line of Coffee Terrace No. 1, according to the Official Map thereof filed for record in Volume 22 of Maps, at Page 47, Stanislaus County Records, a distance of 425.01 feet; thence North 0° 47' 20" West 280.25 feet; thence North 89° 33' 30" East 30.75 feet; thence North 0° 26' 30" West 131.00 feet to a point on the South line of Coffee Village, according to the Official Map thereof filed for record in Volume 19 of Maps, at Page 34, Stanislaus County Records; thence South 89° 33' 30" West along said South line of Coffee Village 456.55 feet to the West line of said Section 10; thence South 0° 47' 20" East along said West line of Section 10 a distance of 411.05 feet to the point of beginning; and

MODESTO CITY COUNCIL  
RESOLUTION NO. 72-1169

A RESOLUTION SETTING THE TIME AND PLACE FOR A PUBLIC HEARING BEFORE THE COUNCIL OF THE CITY OF MODESTO ON A PROPOSED AMENDMENT TO SECTION 16-3-9 OF THE ZONING MAP. (Ernest Pappas)

WHEREAS, the Modesto City Planning Commission held a public hearing on October 25, 1972, in the Council Chambers, City Hall, for the purpose of considering an amendment to Section 16-3-9 of the Zoning Map to rezone from One-family Residential Zone, R-1, to Professional Office Zone, P-0, property located at the southeast corner of Briggsmore Avenue and Sunrise Avenue  
the following described property:

"SEE EXHIBIT "A" ATTACHED"

and

WHEREAS, the said Planning Commission after hearing evidence both oral and documentary on the proposed amendment, adopted Resolution No. 72-150 recommending to the Council that rezoning of the property described above is required by public necessity, convenience and general welfare;

NOW, THEREFORE, BE IT RESOLVED by the Council of the City of Modesto that a public hearing on the proposed amendment to Section 16-3-9 of the Zoning Map be set for November 27, 1972 at 7:40 P.M. in the Council Chambers, City Hall, 801 11th Street, Modesto, California, to consider the proposed rezoning as recommended by the Modesto City Planning Commission.

The foregoing resolution was introduced at a regular meeting of the Council of the City of Modesto held on the 6th day of November, 1972, by Councilmen Dixon, who moved its adoption, which motion being duly seconded by Councilman Dunlap, was upon roll call carried and the resolution adopted by the following vote:

AYES: Councilmen: Dixon, Dunlap, Elliott, Simon, Smith,  
Mayor Davies

NOES: Councilmen: None

ABSENT: Councilmen: Newton

ATTEST:

  
W. T. CHYNOWETH, City Clerk

Parcel #1

All that portion of the Southeast quarter of Section 16, Township 3 South, Range 9 East, Mount Diablo Base and Meridian, described as follows:

Commencing at the South Quarter Section corner of said Section 16; thence South  $88^{\circ} 38' 30''$  East along the South line of said Section 16, a distance of 350.50 feet to the true point of beginning of this description; thence North  $0^{\circ} 07'$  East and Parallel to the quarter Section line through said Section 16, a distance of 100.54 feet to the beginning of a curve to the right, having a radius of 100.00 feet and a central angle of  $20^{\circ} 18'$ ; thence along said curve, 35.43 feet; thence North  $20^{\circ} 25'$  East, a distance of 106.29 feet to a point on the South right of way line of Modesto Irrigation District Lateral No. 3; thence South  $69^{\circ} 35'$  East along the South right of way line of said Lateral No. 3, a distance of 722.51 feet to a point on the South line of said Section 16, thence North  $88^{\circ} 38' 30''$  West, a distance of 720.92 feet to the true point of beginning.

Excepting therefrom all of that portion of Briggsmore Avenue easterly of the northerly extension of centerline of Brannon Avenue.

Parcel #2

All that portion of the Southeast quarter of Section 16, Township 3 South, Range 9 East, Mount Diablo Base and Meridian, described as follows:

Commencing at the South Quarter Section corner of said Section 16; thence South  $88^{\circ} 38' 30''$  East along the South line of said section, a distance of 30 feet to a point on the East line of Sunrise Avenue which bears south  $0^{\circ} 07'$  West, a distance of 133.59 feet from the Southwest corner of the property conveyed to Paul T. Fleming, a married man, as his sole and separate property by Deed recorded September 25, 1961 in Volume 1710 of Official Records, at page 158, as Instrument No. 30464, said point being the true point of beginning of this description; thence continuing South  $88^{\circ} 38' 30''$  East along the South line of said section, a distance of 295.50 feet to a point on the West line of Ford Avenue; thence North  $0^{\circ} 17'$  East along the West line of Ford Avenue, a distance of 100 feet to the beginning of a curve concave to the East having a radius of 125 feet and a central angle of  $19^{\circ} 07' 10''$ ; thence along said curve, a distance of 41.71 feet to the Southeast corner of the above mentioned Fleming property; thence North  $89^{\circ} 53'$  West along the South line of said Fleming property, a distance of 302.02 feet to the Southwest corner thereof and being a point on the East line of Sunrise Avenue; thence South  $0^{\circ} 07'$  West along the East line of said Sunrise Avenue, a distance of 133.59 feet to the point of beginning;

Including also the Westerly 25 feet of Ford Avenue and the Easterly 30 feet of Sunrise Avenue, all being immediately adjacent to Parcel #2.

Parcel #3

All that portion of the Southeast quarter of Section 16, Township 3 South, Range 9 East, Mount Diablo Base and Meridian, described as follows:

Commencing at the Quarter Section corner between Sections 16 and 21, Township 3 South, Range 9 East; thence along the South line of said Section 16, South  $88^{\circ} 38' 30''$  East 30.00 feet to the East line of Sunrise Avenue; thence along the East line of said Sunrise Avenue, North  $0^{\circ} 07'$  East 275.95 feet to the true point of beginning of this description, said point of beginning being the beginning of a curve to the right, having a radius of 15.00 feet and a central angle of  $110^{\circ} 18'$ ; thence along said curve a distance of 28.88 feet to a point, said point being on the Southerly line of Northern Boulevard; thence along Southerly line of said Northern Boulevard South  $89^{\circ} 35'$  East 303.90 feet to the beginning of a curve to the right, said curve having a radius of 15.00 feet and a central angle of  $90^{\circ} 00'$ ; thence along said curve a distance of 23.56 feet to a point on the Westerly line of Ford Avenue; thence South  $20^{\circ} 25'$  West 30.87 feet to the beginning of a curve to the left, said curve having a radius of 125.00 feet and a central angle of  $1^{\circ} 52' 50''$ ; thence along said curve a distance of 4.10 feet; thence leaving West line of said Ford Avenue and run North  $89^{\circ} 53'$  West 302.02 feet to a point on the East line of Sunrise Avenue; thence along East line of said Sunrise Avenue North  $0^{\circ} 07'$  East 143.46 feet to the true point of beginning of this description;

Including the Westerly 25 feet of Ford Avenue, the Easterly 30 feet of Sunrise Avenue, and the Southerly 60 feet of Briggsmore Avenue, all being immediately adjacent to Parcel #3.

MODESTO CITY COUNCIL  
RESOLUTION NO. 72-1170

A RESOLUTION APPROVING APPROPRIATION TRANSFER OF \$10,000 TO PROVIDE FUNDS NEEDED TO REIMBURSE M.I.D. FOR THE COST OF BILLING AND COLLECTING THE UTILITY USERS TAX

BE IT RESOLVED by the Council of the City of Modesto that the following appropriation transfer(s) are approved:

GENERAL FUND (101)

FROM: General Reserve (60-101) \$10,000  
TO: Utility Tax Collection Fees (431-65-101) \$10,000

(To increase the appropriation to reimburse M.I.D. for the cost of billing and collecting the Utility Users Tax. The District charged \$13,352.47 for the first three months of the 1972-73 fiscal year. M.I.D. Chief Accountant M. Pederson estimated costs of \$11,300 for the balance of the fiscal year)

The foregoing resolution was introduced at a regular meeting of the Council of the City of Modesto held on the 6th day of November, 1972, by Councilman Dixon, who moved its adoption, which motion being duly seconded by Councilman Dunlap, was upon roll call carried and the resolution adopted by the following vote:

AYES: Councilmen: Dixon, Dunlap, Elliott, Simon, Smith,  
Mayor Davies  
NOES: Councilmen: None  
ABSENT: Councilmen: Newton

ATTEST:   
W. T. CHYNOWETH, City Clerk

MODESTO CITY COUNCIL  
RESOLUTION NO. 72-1171

A RESOLUTION APPROVING APPROPRIATION TRANSFER OF \$5,000 TO PROVIDE FUNDS NEEDED FOR REPAIR TO ALL CITY VEHICLES DAMAGED IN ACCIDENTS

BE IT RESOLVED by the Council of the City of Modesto that the following appropriation transfer(s) are approved:

WORKING CAPITAL FUND (512)

FROM: General Reserve (60-512)	\$5,000
TO: Damage Repairs (334-48-512)	\$5,000

(This account provides for repair to all City vehicles damaged in accidents. The \$5,000 originally budgeted has been expended, and of this \$2,689 has been billed to other parties)

The foregoing resolution was introduced at a regular meeting of the Council of the City of Modesto held on the 6th day of November, 1972, by Councilman Dixon, who moved its adoption, which motion being duly seconded by Councilman Dunlap, was upon roll call carried and the resolution adopted by the following vote:

AYES: Councilmen: Dixon, Dunlap, Elliott, Simon, Smith,  
Mayor Davies

NOES: Councilmen: None

ABSENT: Councilmen: Newton

ATTEST:

  
W. T. CHYNOWETH, City Clerk

MODESTO CITY COUNCIL  
RESOLUTION NO. 72-1172

A RESOLUTION APPROVING APPROPRIATION TRANSFER OF \$2,200 TO PROVIDE FUNDS NEEDED FOR REMODELING THE MODESTO-STANISLAUS LIBRARY BOOK CONVEYOR

BE IT RESOLVED by the Council of the City of Modesto that the following appropriation transfer(s) are approved:

SPECIAL FUND FOR CAPITAL OUTLAYS (321)

FROM: General Reserve (60-321)	\$2,200
TO: Library Book Conveyor (7905-41-321)	\$2,200

(To provide an amount for remodeling the Modesto-Stanislaus Library book conveyor as approved by the City Council motion on 10/19/72)


The foregoing resolution was introduced at a regular meeting of the Council of the City of Modesto held on the 6th day of November, 1972, by Councilman Dixon, who moved its adoption, which motion being duly seconded by Councilman Dunlap, was upon roll call carried and the resolution adopted by the following vote:

AYES: Councilmen: Dixon, Dunlap, Elliott, Simon, Smith,  
Mayor Davies

NOES: Councilmen: None

ABSENT: Councilmen: Newton

ATTEST:

  
W. T. CHYNOWETH, City Clerk

MODESTO CITY COUNCIL  
RESOLUTION NO. 72-1173

A RESOLUTION APPROVING APPROPRIATION TRANSFER OF \$750 TO PROVIDE FUNDS FOR APPRAISAL AND PRELIMINARY COST APPLICABLE TO THE ACQUISITION OF THE TOCALINO PARCEL ON THE NORTHEAST CORNER OF 9TH AND I STREETS

BE IT RESOLVED by the Council of the City of Modesto that the following appropriation transfer(s) are approved:

PARKING FUND (209)

FROM: General Reserve (60-209)	\$750.00
TO: Parking Lot Acquisition (5303-57-209)	\$750.00

(To provide an amount for appraisal and preliminary costs applicable to the acquisition of the Tocalino parcel on the northeast corner of 9th and I Streets)

The foregoing resolution was introduced at a regular meeting of the Council of the City of Modesto held on the 6th day of November, 1972, by Councilman Dixon, who moved its adoption, which motion being duly seconded by Councilman Dunlap, was upon roll call carried and the resolution adopted by the following vote:

AYES: Councilmen: Dixon, Dunlap, Elliott, Simon, Smith,  
Mayor Davies

NOES: Councilmen: None

ABSENT: Councilmen: Newton

ATTEST:

  
W. T. CHYNOWETH, City Clerk

MODESTO CITY COUNCIL  
RESOLUTION NO. 72-1174

A RESOLUTION SETTING TIME AND PLACE FOR HEARING REQUEST OF NARAGHI FARMS TO APPEAL THE PLANNING COMMISSIONS'S DENIAL TO PREZONE TO P-D TO ALLOW CONSTRUCTION OF A NEIGHBORHOOD SHOPPING CENTER, PROPERTY LOCATED ON THE EAST SIDE OF OAKDALE RD. BETWEEN MERLE AVENUE ON M.I.D. LATERAL NO. 3

BE IT HEREBY RESOLVED by the Council of the City of Modesto that December 11, 1972 , at 7:40 P.M. in the Council Chambers, City Hall, 801 Eleventh Street, Modesto, California is hereby set as the time and place for consideration of request of Naraghi Farms to appeal the Planning Commission's denial to prezone to P-D to allow construction of a neighborhood shopping center, property located on the east side of Oakdale Rd. between Merle Ave. on M.I.D. Lateral No. 3.

The foregoing resolution was introduced at a regular meeting of the Council of the City of Modesto held on the 13th day of November , 1972 , by Councilman Smith , who moved its adoption, which motion being duly seconded by Councilman Dunlap , was upon roll call carried and the resolution adopted by the following vote:

AYES: Councilmen: Dixon, Dunlap, Elliott, Simon, Smith,  
Mayor Davies

NOES: Councilmen: None

ABSENT: Councilmen: Newton

ATTEST:

  
W. T. CHYNOWETH, City Clerk

MODESTO CITY COUNCIL  
RESOLUTION NO. 72-1175

A RESOLUTION SETTING TIME AND PLACE FOR HEARING REQUEST OF WESTERN TITLE GUARANTY COMPANY TO APPEAL THE PLANNING COMMISSION'S DENIAL TO REZONE FROM R-1 TO P-D, PROPERTY LOCATED ON THE NORTH SIDE OF EAST ORANGEBURG BETWEEN SUNRISE & BRANNON

BE IT HEREBY RESOLVED by the Council of the City of Modesto that December 11, 1972 , at 7:45 P.M. in the Council Chambers, City Hall, 801 Eleventh Street, Modesto, California is hereby set as the time and place for consideration of request of Western Title Guaranty Company to appeal the Planning Commission's denial to rezone from R-1 to P-D, property located on the north side of East Orangeburg between Sunrise & Brannon.

The foregoing resolution was introduced at a regular meeting of the Council of the City of Modesto held on the 13th day of November , 1972, by Councilman Smith , who moved its adoption, which motion being duly seconded by Councilman Dunlap , was upon roll call carried and the resolution adopted by the following vote:

AYES: Councilmen: Dixon, Dunlap, Elliott, Simon, Smith,  
Mayor Davies

NOES: Councilmen: None

ABSENT: Councilmen: Newton

ATTEST:

  
\_\_\_\_\_  
W. T. CHYNOWETH, City Clerk

MODESTO CITY COUNCIL  
RESOLUTION NO. 72-1176

A RESOLUTION APPROVING PLANS AND SPECIFICATIONS AND AUTHORIZING CALL  
FOR BIDS FOR REPLACEMENT OF SEWER LINE IN ALMOND AVENUE

BE IT HEREBY RESOLVED by the Council of the City of Modesto as follows:

SECTION 1. The plans and specifications for replacement of sewer line in Almond Avenue

copies of which are on file, are hereby accepted and approved.

SECTION 2. The City Clerk is hereby authorized to call for public competitive sealed bids for the above named project, to be opened in the office of the City Clerk, 801 11th Street, in the City of Modesto, on November 28, 1972 at 10:00 A.M. and the City Clerk is hereby directed to give notice inviting such sealed bids in the time, form, and manner provided by law.

SECTION 3. After the bids are opened, they shall be tabulated and analyzed and a report submitted to the Council at its next regular meeting.

The foregoing resolution was introduced at a regular meeting of the Council of the City of Modesto held on the 13th day of November, 1972, by Councilman Smith, who moved its adoption, which motion being duly seconded by Councilman Dunlap, was upon roll call carried and the resolution adopted by the following vote:

AYES: Councilmen: Dixon, Dunlap, Elliott, Simon, Smith,  
Mayor Davies

NOES: Councilmen: None

ABSENT: Councilmen: Newton

ATTEST:

  
W. T. CHYNOWETH, City Clerk

MODESTO CITY COUNCIL  
RESOLUTION NO. 72-1177

A RESOLUTION ACCEPTING THE CONSTRUCTION OF WATER LINES IN WYLDEWOOD  
ESTATES NO. 3 (Joe Martin)

WHEREAS, a report has been filed by the Director of Public  
Works that the construction of Water Lines in Wyldewood  
Estates No. 3

has been completed by Joe Martin

in accordance with the contract agreement dated October 10, 1972.

NOW, THEREFORE, BE IT RESOLVED that the construction of  
Water Lines in Wyldewood Estates No. 3

be accepted from said contractor, Joe Martin

that notice of completion be filed with the Recorder of Stan-  
islaus County and that payment of amounts due in the amount  
of \$4,046.00 as provided in the contract, be authorized.

The foregoing resolution was introduced at a regular meet-  
ing of the Council of the City of Modesto held on the 13th day  
of November, 1972, by Councilman Smith, who moved  
its adoption, which motion being duly seconded by Councilman  
Dunlap, was upon roll call carried and the resolution  
adopted by the following vote:

AYES: Councilmen: Dixon, Dunlap, Elliott, Simon, Smith,  
Mayor Davies

NOES: Councilmen: None

ABSENT: Councilmen: Newton

ATTEST:

  
W. T. CHYNOWETH, City Clerk

MODESTO CITY COUNCIL  
RESOLUTION NO. 72-1178

A RESOLUTION APPROVING APPROPRIATION TRANSFER OF \$175.00 TO PROVIDE FUNDS FOR ELECTRICAL SERVICE AT DEL WEBB FIELD FOR PRACTICE SESSIONS FOR THE MODESTO SOCCER CLUB

BE IT RESOLVED by the Council of the City of Modesto that the following appropriation transfer(s) are approved:

GENERAL FUND (101)

FROM: General Reserve (60-101)	\$175.00
TO: Utilities (210-35-101)	\$175.00

(To provide an additional amount for electrical service at Del Webb Field to provide lights for practice sessions for the Modesto Soccer Club. 25 uses at approximately \$7.00)

The foregoing resolution was introduced at a regular meeting of the Council of the City of Modesto held on the 13th day of November, 1972, by Councilman Smith, who moved its adoption, which motion being duly seconded by Councilman Dunlap, was upon roll call carried and the resolution adopted by the following vote:

AYES: Councilmen: Dixon, Dunlap, Elliott, Simon, Smith,  
Mayor Davies

NOES: Councilmen: None

ABSENT: Councilmen: Newton

ATTEST:

  
W. T. CHYNOWETH, City Clerk

MODESTO CITY COUNCIL  
RESOLUTION NO. 72-1179

A RESOLUTION WITHDRAWING CERTAIN DESCRIBED  
TERRITORY FROM THE MC HENRY-DRY CREEK  
FIRE PROTECTION DISTRICT IN STANISLAUS COUNTY.

WHEREAS, a portion of the McHenry-Dry Creek  
Fire Protection District in Stanislaus County was annexed to the  
City of Modesto as Sunrise-Granger Addition  
by Ordinance No. 1231-C. S. adopted on September 25,  
1972, and said addition officially became a part of the City of  
Modesto on November 8, 1972, and

WHEREAS, the Health and Safety Code of the State of  
California provides that whenever any portion of such a District is  
included within a city by reason of annexation, such portion may be  
withdrawn from the District by the filing with the governing body of  
the District and the Stanislaus County Board of Supervisors, the tax  
levying authority of the District, a copy of a resolution of the  
legislative body of the city, describing the included portion, and  
declaring such portion withdrawn, and

WHEREAS, it is to the best interests of the residents in  
the area of said Fire Protection District which has been annexed to  
the City that the area be withdrawn from said Fire Protection  
District and provided fire prevention and fire fighting services by  
the City,

NOW, THEREFORE, BE IT RESOLVED by the Council of the City  
of Modesto that the territory, the description of which is attached  
hereto and made a part hereof as though set forth in full herein, be  
withdrawn from the boundaries of the McHenry-Dry Creek  
Fire Protection District in Stanislaus County. Said withdrawal to  
be effective at 12:00 midnight on December 31, 1972.

BE IT FURTHER RESOLVED that the City Clerk be, and he is  
hereby directed to file a certified copy of this resolution with the  
governing body of the District and the Stanislaus County Board of  
Supervisors, the tax levying authority of the District.

The foregoing resolution was introduced at a regular meeting of the Council of the City of Modesto held on the 13th day of November, 1972, by Councilman Smith, who moved its adoption, which motion being duly seconded by Councilman Dunlap, was upon roll call carried and the resolution adopted by the following vote:

AYES: Councilmen: Dixon, Dunlap, Elliott, Simon, Smith, Mayor Davies

NOES: Councilmen: None

ABSENT: Councilmen: Newton

ATTEST:

W. T. Chynoweth  
W. T. CHYNOWETH, City Clerk

(SEAL)

APPROVED AS TO FORM:

BY Elwyn L. Johnson  
ELWYN L. JOHNSON, City Attorney

APPROVED AS TO DESCRIPTION:

BY RC Mangnell  
Public Works Department

## SUNRISE-GRANGER ADDITION

All that real property in the State of California, County of Stanislaus, being a portion of the Southeast quarter of the Southwest quarter and the Southwest quarter of the Southeast quarter of Section 16, Township 3 South, Range 9 East, Mount Diablo Base and Meridian, described as follows:

Beginning at a point on the existing City Limits as established by the Southeastern corner of the FELLOWSHIP HOMES ADDITION (167), as per description filed October 5, 1964, as Instrument 39594, Stanislaus County Records; thence along the existing City Limits as established by the Western boundary of said Addition (167), North  $0^{\circ} 45'$  West, 64.34 feet; thence leaving the existing City Limits, South  $69^{\circ} 35'$  East, 636.69 feet to the center line of a 40.00 foot public road known as Sunrise Avenue; thence along said center line, which is also a quarter section line, North  $00^{\circ} 07'$  East, 871.22 feet, to the existing City Limits as established by the Southern boundary of the NORWEGIAN NO. 1 ADDITION (273), as per description filed July 29, 1971, as Instrument 28289, Stanislaus County Records; thence continuing along the existing City Limits on the Southern boundary of said Addition (273), which is also the centerline of a 60.00 foot public road known as Norwegian Avenue, South  $89^{\circ} 57'$  East, 643.84 feet, to the Northwestern corner of the MEMORIAL HOSPITAL NORTH ADDITION (261), as per description filed November 4, 1970, as Instrument 36348, Stanislaus County Records; thence along the existing City Limits on the Western boundary of said Addition (261), South  $0^{\circ} 25'$  East, 1261.69 feet, to a Northern boundary of the EAST COOLIDGE ADDITION (244), as per description filed December 1, 1969, as Instrument 39360, Stanislaus County Records, which is also the Southern line of the Modesto Irrigation District right of way for Lateral No 3; thence along the existing City Limits on the Northern boundary of said Addition (244), North  $69^{\circ} 35'$  West, 686.62 feet, to the most Northwestern corner of said Addition (244), which is also the center line of a 60.00 foot public road known as Sunrise Avenue and the quarter section line; thence along the existing City Limits on a Western boundary of said Addition (244), and said centerline of Sunrise Avenue, South  $0^{\circ} 07'$  West, 371.02 feet, to the section line common to Section 16 and 21 which is also a Northern boundary of said Addition (244); thence along the Northern boundary of said Addition (244), North  $89^{\circ} 37'$  West, 1172.72 feet, to the Northwestern corner of said Addition (244); thence along an Eastern boundary of the GLENN ADDITION (125), as per description filed January 9, 1962, as Instrument 995, Stanislaus County Records, North  $0^{\circ} 47'$  West, 150.00 feet, to a Southeastern corner of the McHENRY VILLAGE ADDITION (60), as per description filed May 11, 1954, as Instrument 11745, Stanislaus County Records; thence continuing along the existing City Limits on the Eastern boundary of said Addition (60), North  $0^{\circ} 47'$  West, 631.65 feet, to the Southern line of the right of way for Lateral No. 3 and the Northeastern corner of said Addition (60), thence along said Southern line, North  $69^{\circ} 35'$  West 27.39 feet, to the Southeastern corner of the RACQUET CLUB ADDITION (76), as per description filed July 30, 1957, as Instrument 19002, Stanislaus County Records; thence along the existing City Limits on the Eastern boundary of said Addition (76), North  $0^{\circ} 47'$  West, 106.17 feet, to the Southwestern corner of Addition (167), and the Northern line of the right of way for Lateral No. 3; thence along the existing City Limits on the Southern boundary of said Addition (167), South  $69^{\circ} 35'$  East, 644.60 feet, to the point of beginning, containing 34.465 Acres, more or less.



Council Chambers, City Hall, 801 11th Street, Modesto, California, is hereby named as the place for the hearing by the Council of the City of objections by any person interested in the annexation of the territory proposed to be annexed. On said day fixed for the hearing, or any day to which the hearing is continued, the Council shall hear and consider all written and oral objections presented to the annexation of the territory proposed to be annexed. At the hearing the Council may exclude from the territory proposed to be annexed any area that in its opinion would not be benefited by inclusion within the Modesto Municipal Sewer District No. 1. The Council will not modify the boundaries of the territory proposed to be annexed so as to exclude from it any land which would in the judgment of the Council be benefited by inclusion within the Modesto Municipal Sewer District No. 1, nor will the Council include in the territory proposed to be annexed any lands which will not in its judgment be so benefited. Upon the final hearing, and after making all necessary and proper changes (if any) in the boundaries of the territory proposed to be annexed, the Council may, by resolution passed by a vote of two-thirds (2/3) of all of its members, annex the territory designated as Modesto Municipal Sewer District No. 1 Annexation No. 99.

SECTION 6. The City Clerk is hereby directed, upon the adoption of this resolution, to cause this resolution, together with the names of the members of the Council voting for and against it, to be published once a week for at least two (2) weeks before the day fixed for the hearing in The Modesto Bee, a newspaper of general circulation printed and published in the City. The first of said publications shall be not more than sixty (60) nor less than thirty (30) days prior to the date fixed for the hearing. The City Clerk is hereby further directed to cause copies of this resolution to be posted in three (3) public places within the area proposed to be annexed, which said public places are hereby fixed and determined by the Council as follows:

- (1) At the Southeastern corner of Norwegian Avenue and Sunrise Avenue.
- (2) At the Northwestern corner of Granger Avenue and Sunrise Avenue.
- (3) On Granger Avenue 150 feet west of Honeysuckle Drive.

Said posting shall be made not earlier than the sixtieth (60th) nor later than the thirtieth (30th) day prior to the date fixed for the hearing. Not earlier than sixty (60) nor later than thirty (30) days prior to the hearing a copy of this resolution, together with a map showing the boundary lines of the territory proposed to be annexed, shall be mailed postage prepaid:

(1) to each person to whom land in the area proposed to be annexed is assessed either (a) as such owner as shown on the last equalized county assessment roll of the County, at his address as shown upon said roll, or in the case of any real property assessed for purposes of general taxation by the State Board of Equalization then to the owner of such property as shown on the last roll of the State Board of Equalization transmitted to the County Auditor of the County at his address as shown upon such roll, or (b) as such owner is otherwise known to the City Clerk at his address as known to the City Clerk (and the City Clerk shall make diligent efforts to ascertain the names and addresses of all persons owning land in the area proposed to be annexed as of a date not more than thirty (30) days prior to the date of the hearing, including inspection by or for him of said last equalized county assessment roll, said roll of said State Board of Equalization, the County Assessor's records, the County Recorder's records, and inquiry at other sources); and

(2) to each person who has any interest in any land in the area proposed to be annexed whose name and address and a designation of the land in which he is interested is on file in the office of the City Clerk.

Any error, omission or mistake in any such mailing or any failure of any person to receive any such printed copy of this

resolution (and such map) shall not invalidate the proceedings hereby initiated. Said publication, posting and mailing shall constitute notice of the hearing and no other notice of the hearing need be given.

SECTION 7. This resolution is adopted, and all proceedings for the annexation of the territory proposed to be annexed and designated as Modesto Municipal Sewer District No. 1 Annexation No. 99, shall be taken pursuant to the Law.

The foregoing resolution was introduced at a regular meeting of the Council of the City of Modesto held on the 13th day of November, 1972, by Councilman Smith, who moved its adoption, which motion being duly seconded by Councilman Dunlap, was upon roll call carried and the resolution adopted by the following vote:

AYES: Councilmen: Dixon, Dunlap, Elliott, Simon, Smith,  
Mayor Davies

NOES: Councilmen: None

ABSENT: Councilmen: Newton

ATTEST: W. T. Chynoweth  
W. T. CHYNOWETH, City Clerk

(SEAL)

APPROVED AS TO FORM:

By Elwyn L. Johnson  
ELWYN L. JOHNSON, City Attorney

APPROVED AS TO DESCRIPTION:

By RC Mangnall  
Public Works Department

JLC  
11-15-72

## SUNRISE-GRANGER ADDITION

All that real property in the State of California, County of Stanislaus, being a portion of the Southeast quarter of the Southwest quarter and the Southwest quarter of the Southeast quarter of Section 16, Township 3 South, Range 9 East, Mount Diablo Base and Meridian, described as follows:

Beginning at a point on the existing City Limits as established by the Southeastern corner of the FELLOWSHIP HOMES ADDITION (167), as per description filed October 5, 1964, as Instrument 39594, Stanislaus County Records; thence along the existing City Limits as established by the Western boundary of said Addition (167), North  $0^{\circ} 45'$  West, 64.34 feet; thence leaving the existing City Limits, South  $69^{\circ} 35'$  East, 636.69 feet to the center line of a 40.00 foot public road known as Sunrise Avenue; thence along said center line, which is also a quarter section line, North  $00^{\circ} 07'$  East, 871.22 feet, to the existing City Limits as established by the Southern boundary of the NORWEGIAN NO. 1 ADDITION (273), as per description filed July 29, 1971, as Instrument 28289, Stanislaus County Records; thence continuing along the existing City Limits on the Southern boundary of said Addition (273), which is also the centerline of a 60.00 foot public road known as Norwegian Avenue, South  $89^{\circ} 57'$  East, 643.84 feet, to the Northwestern corner of the MEMORIAL HOSPITAL NORTH ADDITION (261), as per description filed November 4, 1970, as Instrument 36348, Stanislaus County Records; thence along the existing City Limits on the Western boundary of said Addition (261), South  $0^{\circ} 25'$  East, 1261.69 feet, to a Northern boundary of the EAST COOLIDGE ADDITION (244), as per description filed December 1, 1969, as Instrument 39360, Stanislaus County Records, which is also the Southern line of the Modesto Irrigation District right of way for Lateral No. 3; thence along the existing City Limits on the Northern boundary of said Addition (244), North  $69^{\circ} 35'$  West, 686.62 feet, to the most Northwestern corner of said Addition (244), which is also the center line of a 60.00 foot public road known as Sunrise Avenue and the quarter section line; thence along the existing City Limits on a Western boundary of said Addition (244), and said centerline of Sunrise Avenue, South  $0^{\circ} 07'$  West, 371.02 feet, to the section line common to Section 16 and 21 which is also a Northern boundary of said Addition (244); thence along the Northern boundary of said Addition (244), North  $89^{\circ} 37'$  West, 1172.72 feet, to the Northwestern corner of said Addition (244); thence along an Eastern boundary of the GLENN ADDITION (125), as per description filed January 9, 1962, as Instrument 995, Stanislaus County Records, North  $0^{\circ} 47'$  West, 150.00 feet, to a Southeastern corner of the McHENRY VILLAGE ADDITION (60), as per description filed May 11, 1954, as Instrument 11745, Stanislaus County Records; thence continuing along the existing City Limits on the Eastern boundary of said Addition (60), North  $0^{\circ} 47'$  West, 631.65 feet, to the Southern line of the right of way for Lateral No. 3 and the Northeastern corner of said Addition (60), thence along said Southern line, North  $69^{\circ} 35'$  West 27.39 feet, to the Southeastern corner of the RACQUET CLUB ADDITION (76), as per description filed July 30, 1957, as Instrument 19002, Stanislaus County Records; thence along the existing City Limits on the Eastern boundary of said Addition (76), North  $0^{\circ} 47'$  West, 106.17 feet, to the Southwestern corner of Addition (167), and the Northern line of the right of way for Lateral No. 3; thence along the existing City Limits on the Southern boundary of said Addition (167), South  $69^{\circ} 35'$  East, 644.60 feet, to the point of beginning, containing 34.465 Acres, more or less.

MODESTO CITY COUNCIL  
RESOLUTION NO. 72-1181

A RESOLUTION APPROVING AGREEMENT BETWEEN THE CITY OF MODESTO AND OTHOR AND MARGIE C. LYNCH FOR SEWER SERVICE TO PROPERTY OUTSIDE THE CITY AT 1511 MORENE WAY

BE IT HEREBY RESOLVED by the Council of the City of Modesto that the agreement between the City of Modesto and Othor and Margie C. Lynch for sewer service to property outside the City at 1511 Morene Way be, and it is hereby approved.

BE IT FURTHER RESOLVED that the execution of said agreement by the designated city officials be authorized.

The foregoing resolution was introduced at a regular meeting of the Council of the City of Modesto held on the 13th day of November, 1972, by Councilman Smith, who moved its adoption, which motion being duly seconded by Councilman Dunlap, was upon roll call carried and the resolution adopted by the following vote:

AYES: Councilmen: Dixon, Dunlap, Elliott, Simon, Smith,  
Mayor Davies

NOES: Councilmen: None

ABSENT: Councilmen: Newton

ATTEST: W. T. Chynoweth  
W. T. CHYNOWETH, City Clerk

MODESTO CITY COUNCIL  
RESOLUTION NO. 72-1182

A RESOLUTION APPROVING AGREEMENT BETWEEN THE CITY OF MODESTO AND CARL R. AND DOROTHY M. BRISCOE FOR SEWER SERVICE TO PROPERTY OUTSIDE THE CITY AT 1517 MORENE WAY

BE IT HEREBY RESOLVED by the Council of the City of Modesto that the agreement between the City of Modesto and Carl R. and Dorothy M. Briscoe for sewer service to property outside the City at 1517 Morene Way be, and it is hereby approved.

BE IT FURTHER RESOLVED that the execution of said agreement by the designated city officials be authorized.

The foregoing resolution was introduced at a regular meeting of the Council of the City of Modesto held on the 13th day of November, 1972, by Councilman Smith, who moved its adoption, which motion being duly seconded by Councilman Dunlap, was upon roll call carried and the resolution adopted by the following vote:

AYES:	Councilmen:	Dixon, Dunlap, Elliott, Simon, Smith, Mayor Davies
NOES:	Councilmen:	None
ABSENT:	Councilmen:	Newton

ATTEST: W. T. Chynoweth  
W. T. CHYNOWETH, City Clerk

MODESTO CITY COUNCIL  
RESOLUTION NO. 72-1183

A RESOLUTION APPROVING AGREEMENT BETWEEN THE CITY OF MODESTO AND  
M. BENNIDEEN LOCKHART FOR SEWER SERVICE TO PROPERTY OUTSIDE THE  
CITY AT 1523 MORENE WAY

BE IT HEREBY RESOLVED by the Council of the City of Modesto  
that the agreement between the City of Modesto and M. Bennideen  
Lockhart

for sewer service to property outside the City at 1523 Morene Way

be, and it is hereby approved.

BE IT FURTHER RESOLVED that the execution of said agreement  
by the designated city officials be authorized.

The foregoing resolution was introduced at a regular meeting  
of the Council of the City of Modesto held on the 13th day of  
November, 1972, by Councilman Smith, who moved its  
adoption, which motion being duly seconded by Councilman Dunlap,  
was upon roll call carried and the resolution adopted by the  
following vote:

AYES:	Councilmen:	Dixon, Dunlap, Elliott, Simon, Smith, Mayor Davies
NOES:	Councilmen:	None
ABSENT:	Councilmen:	Newton

ATTEST: W. T. Chynoweth  
W. T. CHYNOWETH, City Clerk

MODESTO CITY COUNCIL  
RESOLUTION NO. 72-1184

A RESOLUTION APPROVING AGREEMENT BETWEEN THE CITY OF MODESTO AND THE UNITED STATES OF AMERICA, DEPARTMENT OF TRANSPORTATION, URBAN MASS TRANSPORTATION ADMINISTRATION, WASHINGTON, D.C.

BE IT HEREBY RESOLVED by the Council of the City of Modesto that the agreement between the City of Modesto and the United States of America, Department of Transportation, Urban Mass Transportation Administration, Washington, D.C. for grant in the amount of \$22,400 to purchase one new bus

be, and it is hereby approved.

BE IT FURTHER RESOLVED that the execution of said agreement by the designated city officials be authorized.

The foregoing resolution was introduced at a regular meeting of the Council of the City of Modesto held on the 13th day of November, 1972, by Councilman Smith, who moved its adoption, which motion being duly seconded by Councilman Dunlap, was upon roll call carried and the resolution adopted by the following vote:

AYES: Councilmen: Dixon, Dunlap, Elliott, Simon, Smith,  
Mayor Davies

NOES: Councilmen: None

ABSENT: Councilmen: Newton

ATTEST: W. T. Chynoweth  
W. T. CHYNOWETH, City Clerk

MODESTO CITY COUNCIL  
RESOLUTION NO. 72-1185

A RESOLUTION APPROVING RIGHT OF WAY CERTIFICATE FOR THE IMPROVEMENT OF MORRIS AVENUE AND VIRGINIA AVENUE AT MODESTO IRRIGATION DISTRICT LATERAL NO. 4

BE IT RESOLVED by the Council of the City of Modesto that it hereby approves right of way certificate for the improvement of Morris Avenue and Virginia Avenue at Modesto Irrigation District Lateral No. 4.

BE IT FURTHER RESOLVED that the City Manager is hereby authorized to sign the right of way certificate in behalf of the City of Modesto.

The foregoing resolution was introduced at a regular meeting of the Council of the City of Modesto held on the 13th day of November, 1972, by Councilman Smith, who moved its adoption, which motion being duly seconded by Councilman Dunlap, was upon roll call carried and the resolution adopted by the following vote:

AYES: Councilmen: Dixon, Dunlap, Elliott, Simon, Smith,  
Mayor Davies

NOES: Councilmen: None

ABSENT: Councilmen: Newton

ATTEST:

  
W. T. CHYNOWETH, City Clerk

MODESTO CITY COUNCIL  
RESOLUTION NO. 72-1186

A RESOLUTION TEMPORARILY TRANSFERRING \$10,100.00  
FROM THE GENERAL FUND TO THE HEAD REST FUND.

WHEREAS, a sum of Ten Thousand, One Hundred and no/100ths  
(\$10,100.00) Dollars is available in the Fund Balance of the General Fund  
(Fund 101), and

WHEREAS, said sum will not be required for approved projects of the  
City during the 1972-73 fiscal year, and

WHEREAS, the Council desires to temporarily transfer said sum to the  
Head Rest Fund (Fund No. 222) to be utilized for operations of the Community  
Response to Drug Abuse Program until grant funds are received from the  
California Council on Criminal Justice,

NOW, THEREFORE, BE IT RESOLVED by the Council of the City of  
Modesto that the sum of Ten Thousand, One Hundred and no/100ths (\$10,100.00)  
Dollars be and is hereby transferred from the Fund Balance of the General Fund  
(Fund 101) to the Head Rest Fund (Fund No. 222) to be utilized for operations  
of the Community Response to Drug Abuse Program until grant funds are  
received from the California Council on Criminal Justice.

BE IT FURTHER RESOLVED that the transferred funds are to be  
transferred back to the Fund Balance of the General Fund (Fund No. 101)  
upon receipt of grant funds from the California Council on Criminal Justice.

BE IT FURTHER RESOLVED that the Director of Finance is hereby  
authorized to take the necessary steps to implement the provisions of this  
resolution.

The foregoing resolution was introduced at a regular meeting of the  
Council of the City of Modesto held on the 13th day of November, 1972,  
by Councilman Smith, who moved its adoption, which motion being  
duly seconded by Councilman Dunlap, was upon roll call carried and  
the resolution adopted by the following vote:

AYES: Councilmen: Dixon, Dunlap, Elliott, Simon, Smith,  
Mayor Davies

NOES: Councilmen: None

ABSENT: Councilmen: Newton

ATTEST:

  
W. T. CHYNOWETH, City Clerk

(SEAL)

APPROVED AS TO FORM:

  
ELWYN L. JOHNSON, City Attorney

MODESTO CITY COUNCIL  
RESOLUTION NO. 72-1187

A RESOLUTION APPROVING APPROPRIATION TRANSFER OF \$8,000 TO PROVIDE FUNDS NEEDED TO COVER ENGINEERING COSTS ON IMPROVEMENT DISTRICT NO. 21

BE IT RESOLVED by the Council of the City of Modesto that the following appropriation transfer(s) are approved:

SEWER SERVICE FUND (212)

FROM: General Reserve (60-212) \$8,000  
TO: Improvement District No. 21 (6594-212) \$8,000

(To cover engineering costs on Improvement District No. 21. See memorandum dated November 6, 1972, from Director of Public Works to City Manager)

The foregoing resolution was introduced at a regular meeting of the Council of the City of Modesto held on the 13th day of November, 1972, by Councilman Smith, who moved its adoption, which motion being duly seconded by Councilman Dunlap, was upon roll call carried and the resolution adopted by the following vote:

AYES: Councilmen: Dixon, Dunlap, Elliott, Simon, Smith,  
Mayor Davies  
NOES: Councilmen: None  
ABSENT: Councilmen: Newton

ATTEST:

  
W. T. CHYNOWETH, City Clerk

MODESTO CITY COUNCIL  
RESOLUTION NO. 72-1188

A RESOLUTION APPROVING PLANS AND SPECIFICATIONS AND AUTHORIZING CALL  
FOR BIDS FOR REPAIR OF LEAKS AT CITY HALL GARAGE

BE IT HEREBY RESOLVED by the Council of the City of Modesto as follows:

SECTION 1. The plans and specifications for repair of leaks at City Hall Garage

copies of which are on file, are hereby accepted and approved.

SECTION 2. The City Clerk is hereby authorized to call for public competitive sealed bids for the above named project, to be opened in the office of the City Clerk, 801 11th Street, in the City of Modesto, on December 12, 1972 at 2:00 P.M. and the City Clerk is hereby directed to give notice inviting such sealed bids in the time, form, and manner provided by law.

SECTION 3. After the bids are opened, they shall be tabulated and analyzed and a report submitted to the Council at its next regular meeting.

The foregoing resolution was introduced at a regular meeting of the Council of the City of Modesto held on the 20th day of November, 1972, by Councilman Smith, who moved its adoption, which motion being duly seconded by Councilman Elliott, was upon roll call carried and the resolution adopted by the following vote:

AYES: Councilmen: Dixon, Dunlap, Elliott, Simon, Smith,  
Mayor Davies

NOES: Councilmen: None

ABSENT: Councilmen: Newton

ATTEST:

  
W. T. CHYNOWETH, City Clerk

MODESTO CITY COUNCIL  
RESOLUTION NO. 72-1189

A RESOLUTION APPROVING PLANS AND SPECIFICATIONS AND AUTHORIZING CALL FOR BIDS FOR CONSTRUCTION OF NEW FACILITIES AT PUMP STATION NO. 32

BE IT HEREBY RESOLVED by the Council of the City of Modesto as follows:

SECTION 1. The plans and specifications for construction of New Facilities at Pump Station No. 32

copies of which are on file, are hereby accepted and approved.

SECTION 2. The City Clerk is hereby authorized to call for public competitive sealed bids for the above named project, to be opened in the office of the City Clerk, 801 11th Street, in the City of Modesto, on December 5, 1972 at 10:00 A.M. and the City Clerk is hereby directed to give notice inviting such sealed bids in the time, form, and manner provided by law.

SECTION 3. After the bids are opened, they shall be tabulated and analyzed and a report submitted to the Council at its next regular meeting.

The foregoing resolution was introduced at a regular meeting of the Council of the City of Modesto held on the 20th day of November, 1972, by Councilman Smith, who moved its adoption, which motion being duly seconded by Councilman Elliott, was upon roll call carried and the resolution adopted by the following vote:

AYES: Councilmen: Dixon, Dunlap, Elliott, Simon, Smith,  
Mayor Davies

NOES: Councilmen: None

ABSENT: Councilmen: Newton

ATTEST:

  
W. T. CHYNOWETH, City Clerk

MODESTO CITY COUNCIL  
RESOLUTION NO. 72-1190

A RESOLUTION ACCEPTING IMPROVEMENTS IN EASTRIDGE NO. 1 SUBDIVISION  
AND AUTHORIZING RELEASE OF SUBDIVISION BONDS

WHEREAS, Paul M. Zagaris and Liberty Zagaris, husband and wife, have filed subdivision improvement bonds for faithful performance and labor and materials in the amount of \$103,200 and \$51,600 respectively to guarantee improvements in Eastridge No. 1 Subdivision; and

WHEREAS, the Director of Public Works in a memorandum dated November 15, 1972, indicates that all work required by the subdivision agreement has been completed to the satisfaction of the Public Works Department; and

WHEREAS, the Director of Public Works has indicated that it would be in order for the City Council to accept the improvements in said subdivision as complete and authorize the City Clerk to file a notice of completion and release the bonds upon expiration of the statutory periods.

NOW, THEREFORE, BE IT RESOLVED by the Council of the City of Modesto:

1. The improvements of Eastridge No. 1 Subdivision are hereby accepted.
2. The City Clerk is hereby authorized to release the bond for faithful performance in the amount of \$103,200 upon recordation of notice of completion.
3. The City Clerk is hereby authorized to release the bond for labor and materials in amount of \$51,600 upon expiration of the statutory period.

The foregoing resolution was introduced at a regular meeting of the Council of the City of Modesto held on the 20th day of November, 1972, by Councilman Smith, who moved its adoption, which motion being duly seconded by Councilman Elliott, was upon roll call carried and the resolution adopted by the following vote:

AYES: Councilmen: Dixon, Dunlap, Elliott, Simon, Smith,  
Mayor Davies  
NOES: Councilmen: None  
ABSENT: Councilmen: Newton

ATTEST:

  
W. T. CHYNOWETH, City Clerk

MODESTO CITY COUNCIL  
RESOLUTION NO. 72-1191

A RESOLUTION ACCEPTING IMPROVEMENTS IN RIEDEL ESTATES NO. 1 SUB-DIVISION AND AUTHORIZING RELEASE OF SUBDIVISION BONDS

WHEREAS, C. A. Tallent and Maxine Tallent, husband and wife, and James A. Morrison III, a single man, individuals, have filed subdivision improvement bonds for faithful performance and labor and materials in the amount of \$81,900 and \$40,950 respectively to guarantee improvements in Riedel Estates No. 1 Subdivision; and

WHEREAS, the Director of Public Works in a memorandum dated November 15, 1972, indicates that all work required by the subdivision agreement has been completed to the satisfaction of the Public Works Department; and

WHEREAS, the Director of Public Works has indicated that it would be in order for the City Council to accept the improvements in said subdivision as complete and authorize the City Clerk to file a notice of completion and release the bonds upon expiration of the statutory periods.

NOW, THEREFORE, BE IT RESOLVED by the Council of the City of Modesto:

1. The improvements of Riedel Estates No. 1 Subdivision are hereby accepted.
2. The City Clerk is hereby authorized to release the bond for faithful performance in the amount of \$81,900 upon recordation of notice of completion.
3. The City Clerk is hereby authorized to release the bond for labor and materials in amount of \$40,950 upon expiration of the statutory period.

The foregoing resolution was introduced at a regular meeting of the Council of the City of Modesto held on the 20th day of November, 1972, by Councilman Smith, who moved its adoption, which motion being duly seconded by Councilman Elliott, was upon roll call carried and the resolution adopted by the following vote:

AYES: Councilmen: Dixon, Dunlap, Elliott, Simon, Smith,  
Mayor Davies

NOES: Councilmen: None

ABSENT: Councilmen: Newton

ATTEST:

  
W. T. CHYNOWETH, City Clerk

MODESTO CITY COUNCIL  
RESOLUTION NO. 72-1192

A RESOLUTION APPROVING THE FINAL MAP OF THE  
ZEIGLER ESTATES SUBDIVISION  
OF THE CITY OF MODESTO.

WHEREAS, Allen Walker, Inc., a corporation,

---

---

is possessed of a tract of land situate in the City of Modesto, County of Stanislaus, consisting of 1.875 acres, known as the Zeigler Estates Subdivision, and

WHEREAS, a tentative map of said tract was approved by the City Planning Commission on the 18th day of April, 1972, and

WHEREAS, the final map of said tract has been approved by the Secretary of the City Planning Commission, and

WHEREAS, the City Engineer of the City of Modesto has certified that the final map of said Zeigler Estates Subdivision meets all of the provisions of the California Subdivision Map Act and the provisions of the Modesto Municipal Code relating to subdivisions, and that the map is technically correct,

NOW, THEREFORE, BE IT RESOLVED by the Council of the City of Modesto that said final map of the Zeigler Estates Subdivision be approved; that the streets, alleys and easements as shown thereon within the boundaries of said tract be accepted on behalf of the public for public use; and that the City Clerk be authorized to certify the map of said tract on behalf of the City of Modesto after the fees in the amount of Two Thousand Four Hundred Fifty-Six and 55/100ths (\$2,456.55) Dollars, as required by the Modesto Municipal Code, for checking, copies of maps and recording have been paid, and subdividers have furnished improvement securities as defined in Section 11612 of the Business and Professions Code of the State of California. Said improvement securities shall be in forms acceptable to the City Attorney and in the amounts required by

the Agreement hereinafter referred to, and shall secure the obligations set forth in clause (a) and clause (b) of the second sentence of the third paragraph of said Section 11612.

BE IT FURTHER RESOLVED that the Council of the City of Modesto hereby finds that said proposed subdivision, together with the provisions for its design and improvement, is consistent with applicable general and specific plans of the City of Modesto.

BE IT FURTHER RESOLVED that the City Manager and the City Clerk be authorized to execute and attest, respectively, an agreement with subdividers as required by Section 4-4.604 (c) of the Modesto Municipal Code.

The foregoing resolution was introduced at a regular meeting of the Council of the City of Modesto held on the 20th day of November, 1972, by Councilman Smith, who moved its adoption, which motion being duly seconded by Councilman Elliott, was upon roll call carried and the resolution adopted by the following vote:

AYES: Councilmen: Dixon, Dunlap, Elliott, Simon, Smith,  
Mayor Davies

NOES: Councilmen: None

ABSENT: Councilmen: Newton

ATTEST: W. T. Chynoweth  
W. T. CHYNOWETH, City Clerk

(SEAL)

APPROVED AS TO FORM:

BY Elwyn L. Johnson  
ELWYN L. JOHNSON, City Attorney



the Agreement hereinafter referred to, and shall secure the obligations set forth in clause (a) and clause (b) of the second sentence of the third paragraph of said Section 11612.

BE IT FURTHER RESOLVED that the Council of the City of Modesto hereby finds that said proposed subdivision, together with the provisions for its design and improvement, is consistent with applicable general and specific plans of the City of Modesto.

BE IT FURTHER RESOLVED that the City Manager and the City Clerk be authorized to execute and attest, respectively, an agreement with subdividers as required by Section 4-4.604 (c) of the Modesto Municipal Code.


The foregoing resolution was introduced at a regular meeting of the Council of the City of Modesto held on the 20th day of November, 1972, by Councilman Smith, who moved its adoption, which motion being duly seconded by Councilman Elliott, was upon roll call carried and the resolution adopted by the following vote:

AYES: Councilmen: Dixon, Dunlap, Elliott, Simon, Smith,  
Mayor Davies

NOES: Councilmen: None

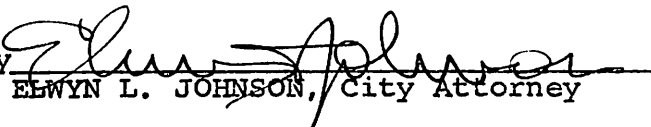
ABSENT: Councilmen: Newton

ATTEST:

  
W. T. CHYNOWETH, City Clerk

(SEAL)

APPROVED AS TO FORM:

BY   
ELWYN L. JOHNSON, City Attorney

MODESTO CITY COUNCIL  
RESOLUTION NO. 72-1194

A RESOLUTION RESCINDING RESOLUTION NO. 72-1030 WHICH ACCEPTED AN OFFER OF SAVE MART OF MODESTO, INC. TO PURCHASE PROPERTY FROM THE CITY ON BRIGGSMORE AVENUE NEAR PRESCOTT ROAD.

WHEREAS, by letter dated June 1, 1972, Save Mart of Modesto, Inc. indicated its belief that the City of Modesto owned property on Briggsmore Avenue adjacent to property already owned by Save Mart at Briggsmore Avenue and Prescott Road, and requested the right to purchase said property from the City of Modesto, and

WHEREAS, the City Council referred said request to the Modesto City Planning Commission which found and determined that said property was not needed for present or future public purposes and recommended to the City Council that it be disposed of as determined by the City Council, and

WHEREAS, by letter dated September 18, 1972, Save Mart of Modesto, Inc. offered to purchase said property "owned by the City of Modesto" and located on Briggsmore Avenue adjoining property already owned by Save Mart for the sum of Seven Thousand, Five Hundred and no/100ths (\$7,500.00) Dollars, and

WHEREAS, on September 25, 1972, the City Council by Resolution No. 72-1030 accepted said offer of Save Mart of Modesto, Inc. to purchase from the city said property designated as Parcel 6532-4 in Block 6532, on Briggsmore Avenue in the City of Modesto, shown on Exhibit "A" attached to said Resolution No. 72-1030 for the sum of Seven Thousand, Five Hundred and no/100ths (\$7,500.00) Dollars, and

WHEREAS, the City's interest in said property was acquired several years ago from the Modesto Irrigation District at the time the Modesto Irrigation District's lateral was realigned and the city acquired property in the area from several property owners for the construction of Briggsmore Avenue, and

WHEREAS, the original request by Save Mart for the right to purchase said property, the action by the Planning Commission in recommending it be disposed of by the city, the later offer by Save Mart to purchase said property and the acceptance of that offer by the City Council was all predicated on the good faith belief by both the city and Save Mart that the city owned fee title to said property, and

WHEREAS, when the escrow was opened and the Security Title Insurance Company conducted a title search of said property, they determined that the city did not have fee title to said property, and

WHEREAS, because the City of Modesto does not have fee title to said property, the proposed sale thereof by the city to Save Mart of Modesto, Inc. cannot be completed,

NOW, THEREFORE, BE IT RESOLVED by the Council of the City of Modesto that it does hereby rescind Resolution No. 72-1030, adopted on September 25, 1972, and the acceptance of the offer by Save Mart of Modesto, Inc. made by its letter of September 18, 1972, to purchase from the city property designated as Parcel 6532-4 in Block 6532 on Briggsmore Avenue in the City of Modesto, shown on Exhibit "A" attached hereto, and made a part hereof. This rescission is made because there was a mutual mistake on the part of both the City of Modesto and Save Mart of Modesto, Inc. as to the ownership of said property by the City of Modesto.

The foregoing resolution was introduced at a regular meeting of the Council of the City of Modesto held on the 20th day of November, 1972, by Councilman Smith, who moved its adoption, which motion being duly seconded by Councilman Elliott, was upon roll call carried and the resolution adopted by the following vote:

AYES: Councilmen: Dixon, Dunlap, Elliott, Simon, Smith,  
Mayor Davies

NOES: Councilmen: None

ABSENT: Councilmen: Newton

ATTEST:   
W. T. CHYNOWETH, City Clerk

(SEAL)

APPROVED AS TO FORM:

By   
ELWYN L. JOHNSON, City Attorney

MODESTO CITY COUNCIL  
RESOLUTION NO. 72-1195

A RESOLUTION OF THE MODESTO CITY COUNCIL OFFERING  
NO OBJECTION TO PROPOSED OPEN SPACE CONTRACT  
APPLICATION NO. 73-1283 ( PAUL W. McMANIS )

WHEREAS, an Open Space Contract Application has been referred to the  
City of Modesto by the County of Stanislaus, and

WHEREAS, the effect of said application on the City of Modesto has been  
fully considered, and

WHEREAS, the City staff has recommended that the Open Space Contract  
Application not be opposed,

NOW, THEREFORE, BE IT RESOLVED by the Council of the City of  
Modesto that it does not oppose Open Space Contract Application No. 73-1283 ,  
( Paul W. McManis ).

The foregoing resolution was introduced at a regular meeting of the  
Council of the City of Modesto held on the 20th day of November , 1972 ,  
by Councilman Smith , who moved its adoption, which motion being  
duly seconded by Councilman Elliott , was upon roll call carried  
and the resolution adopted by the following vote:

AYES: Councilmen: Dixon, Dunlap, Elliott, Simon, Smith,  
Mayor Davies  
NOES: Councilmen: None  
ABSENT: Councilmen: Newton

ATTEST:

W. T. Chynoweth  
W. T. CHYNOWETH, City Clerk

(SEAL)

APPROVED AS TO FORM:

By

Elwyn L. Johnson  
ELWYN L. JOHNSON, City Attorney

MODESTO CITY COUNCIL  
RESOLUTION NO. 72-1196

A RESOLUTION OF THE MODESTO CITY COUNCIL OFFERING  
NO OBJECTION TO PROPOSED OPEN SPACE CONTRACT  
APPLICATION NO. 73-1284 ( JOHN J. KELLEY )

WHEREAS, an Open Space Contract Application has been referred to the  
City of Modesto by the County of Stanislaus, and

WHEREAS, the effect of said application on the City of Modesto has been  
fully considered, and

WHEREAS, the City staff has recommended that the Open Space Contract  
Application not be opposed,

NOW, THEREFORE, BE IT RESOLVED by the Council of the City of  
Modesto that it does not oppose Open Space Contract Application No. 73-1284 ,  
( John J. Kelley ).

The foregoing resolution was introduced at a regular meeting of the  
Council of the City of Modesto held on the 20th day of November , 1972 ,  
by Councilman Smith , who moved its adoption, which motion being  
duly seconded by Councilman Elliott , was upon roll call carried  
and the resolution adopted by the following vote:

AYES: Councilmen: Dixon, Dunlap, Elliott, Simon, Smith,  
Mayor Davies  
NOES: Councilmen: None  
ABSENT: Councilmen: Newton

ATTEST:

W. T. Chynoweth  
W. T. CHYNOWETH, City Clerk

(SEAL)

APPROVED AS TO FORM:

By Elwyn L. Johnson  
ELWYN L. JOHNSON, City Attorney

MODESTO CITY COUNCIL  
RESOLUTION NO. 72-1197

A RESOLUTION APPROVING APPROPRIATION TRANSFER OF \$15,000 TO PROVIDE FUNDS NEEDED DUE TO INCREASED ACTIVITY IN THE SIDEWALK PROGRAM

BE IT RESOLVED by the Council of the City of Modesto that the following appropriation transfer(s) are approved:

GENERAL FUND (101)

FROM: General Reserve (60-101)	\$15,000
TO: Curbs and Gutters, Special (5302-51-101)	\$15,000


(Funds in account 5302 have been expended at an accelerated rate because of the increased activity in the sidewalk program, the greater number of property owners who desire the City to act as a contracting agency, and because of the increased percentage of property owners who requested extended time for payments. See memo from the Director of Public Works to the City Manager dated November 16, 1972)

The foregoing resolution was introduced at a regular meeting of the Council of the City of Modesto held on the 20th day of November, 19 72, by Councilman Smith, who moved its adoption, which motion being duly seconded by Councilman Elliott, was upon roll call carried and the resolution adopted by the following vote:

AYES: Councilmen: Dixon, Dunlap, Elliott, Simon, Smith,  
Mayor Davies

NOES: Councilmen: None

ABSENT: Councilmen: Newton

ATTEST:   
W. T. CHYNOWETH, City Clerk

MODESTO CITY COUNCIL  
RESOLUTION NO. 72-1198


RESOLUTION REFERRING REQUEST OF ROBERT BOMBERGER FOR ABANDON-  
MENT OF FIVE-FOOT PUBLIC UTILITY EASEMENT IN COFFEE PLAZA  
NO. 4 SUBDIVISION TO PLANNING COMMISSION FOR REPORT AND RE-  
COMMENDATION

BE IT RESOLVED by the Council of the City of Modesto  
that the request of Robert Bomberger for abandonment of a  
five-foot public utility easement in Coffee Plaza No. 4  
Subdivision is hereby referred to the Planning Commission  
for report and recommendation.

The foregoing resolution was introduced at a regular  
meeting of the Council of the City of Modesto held on the  
27th day of November, 1972 by Councilman Elliott , who  
moved its adoption, which motion being duly seconded by  
Councilman Smith , was upon roll call carried and  
the resolution adopted by the following vote:

AYES: Councilmen: Dixon, Elliott, Newton, Simon,  
Smith, Mayor Davies  
NOES: Councilmen: None  
ABSENT: Councilmen: Dunlap

ATTEST:

  
\_\_\_\_\_  
W. T. CHYNOWETH  
City Clerk

MODESTO CITY COUNCIL  
RESOLUTION NO. 72-1199

A RESOLUTION ACCEPTING THE CONSTRUCTION OF WATER LINES IN COFFEE PLAZA NO. 5 AND ERIN ESTATES (Lloyd E. Tull, Inc.)

WHEREAS, a report has been filed by the Director of Public Works that the construction of Water Lines in Coffee Plaza No. 5 and Erin Estates has been completed by Lloyd E. Tull, Inc.

in accordance with the contract agreement dated April 17, 1972.

NOW, THEREFORE, BE IT RESOLVED that the construction of Water Lines in Coffee Plaza No. 5 and Erin Estates be accepted from said contractor, Lloyd E. Tull, Inc.

that notice of completion be filed with the Recorder of Stanislaus County and that payment of amounts due in the amount of \$21,626.20 as provided in the contract, be authorized.

The foregoing resolution was introduced at a regular meeting of the Council of the City of Modesto held on the 27th day of November, 1972, by Councilman Elliott, who moved its adoption, which motion being duly seconded by Councilman Smith, was upon roll call carried and the resolution adopted by the following vote:

AYES: Councilmen: Dixon, Elliott, Newton, Simon, Smith, Mayor Davies  
NOES: Councilmen: None  
ABSENT: Councilmen: Dunlap

ATTEST:

  
W. T. CHYNOWETH, City Clerk

MODESTO CITY COUNCIL  
RESOLUTION NO. 72-1200

A RESOLUTION ACCEPTING THE CONSTRUCTION OF WATER LINES IN POPPYPATCH NO. 1, APPLGATE NO. 3, GREENFIELD NO. 3 AND McHENRY AVE. AT LEVELAND (Rutan Construction Co.)

WHEREAS, a report has been filed by the Director of Public Works that the construction of Water Lines in Poppypatch No. 1, Applegate No. 3, Greenfield Village No. 3 and McHenry Ave. at Leveland has been completed by Rutan Construction Co.

in accordance with the contract agreement dated July 17, 1972

NOW, THEREFORE, BE IT RESOLVED that the construction of Water Lines in Poppypatch No. 1, Applegate No. 3, Greenfield Village No. 3 and McHenry Ave. at Leveland be accepted from said contractor, Rutan Construction Co.

that notice of completion be filed with the Recorder of Stanislaus County and that payment of amounts due in the amount of \$18,810.13 as provided in the contract, be authorized.

The foregoing resolution was introduced at a regular meeting of the Council of the City of Modesto held on the 27th day of November , 1972, by Councilman Elliott , who moved its adoption, which motion being duly seconded by Councilman Smith , was upon roll call carried and the resolution adopted by the following vote:

AYES: Councilmen: Dixon, Elliott, Newton, Simon, Smith, Mayor Davies

NOES: Councilmen: None

ABSENT: Councilmen: Dunlap

ATTEST: W. T. Chynoweth  
W. T. CHYNOWETH, City Clerk

MODESTO CITY COUNCIL  
RESOLUTION NO. 72-1201  
AND REPAIR

A RESOLUTION ACCEPTING THE CONSTRUCTION/OF CURBS, GUTTERS AND SIDE-  
WALKS AT VARIOUS LOCATIONS - NO. 2 (Mr. Harold W. Tuller)

WHEREAS, a report has been filed by the Director of Public  
Works and repair  
that the construction/of curbs, gutters and sidewalks  
at Various Locations - No. 2  
has been completed by Mr. Harold W. Tuller

in accordance with the contract agreement dated September 18, 1972.  
NOW, THEREFORE, BE IT RESOLVED that the construction/of curbs,  
gutters, and sidewalks at Various Locations - No. 2  
be accepted from said contractor, Mr. Harold W. Tuller

that notice of completion be filed with the Recorder of Stan-  
islaus County and that payment of amounts due in the amount  
of \$27,924.04 as provided in the contract, be authorized.

The foregoing resolution was introduced at a regular meet-  
ing of the Council of the City of Modesto held on the 27th day  
of November , 1972, by Councilman Elliott , who moved  
its adoption, which motion being duly seconded by Councilman  
Smith , was upon roll call carried and the resolution  
adopted by the following vote:

AYES: Councilmen: Dixon, Elliott, Newton, Simon, Smith,  
Mayor Davies

NOES: Councilmen: None

ABSENT: Councilmen: Dunlap

ATTEST: W. T. Chynoweth  
W. T. CHYNOWETH, City Clerk

MODESTO CITY COUNCIL  
RESOLUTION NO. 72-1202

A RESOLUTION ACCEPTING THE BID OF STEINY & COMPANY, INC. FOR THE CONSTRUCTION OF TRAFFIC SIGNALS AND STREET LIGHTS AT TUOLUMNE AND ROSELAWN

WHEREAS, Resolution No. 72-1081 , adopted by the Council of the City of Modesto on October 19, 1972 , approved the plans and specifications for the construction of Traffic Signs and Street Lights at Tuolumne and Roselawn and authorized the calling for bids, and

WHEREAS, the bids received for the construction of Traffic Signals and Street Lights at Tuolumne and Roselawn were opened at 2:00 P.M. on November 21, 1972 and later tabulated by the Director of Parking & Traffic for the consideration of the Council, and

WHEREAS, the Director of Parking & Traffic has recommended that the bid of Steiny & Company, Inc. in the amount of \$10,554

be accepted as the lowest responsible bid.

NOW, THEREFORE, BE IT RESOLVED by the Council of the City of Modesto that the bid of Steiny & Company, Inc. in the amount of \$10,554

be accepted and the execution of a contract for the completion of the project by the City's designated officials be authorized.

The foregoing resolution was introduced at a regular meeting of the Council of the City of Modesto held on the 27th day of November, 1972 , by Councilman Newton , who moved its adoption, which motion being duly seconded by Councilman Elliott , was upon roll call carried and the resolution adopted by the following vote:

AYES: Councilmen: Elliott, Newton, Simon, Smith, Mayor Davies

NOES: Councilmen: None

ABSENT: Councilmen: Dixon, Dunlap

ATTEST:

  
W. T. CHYNOWETH, City Clerk

MODESTO CITY COUNCIL  
RESOLUTION NO. 72-1203

A RESOLUTION APPROVING APPROPRIATION TRANSFER OF \$1,000 TO PROVIDE ADDITIONAL FUNDS NEEDED FOR THE CONSTRUCTION OF TRAFFIC SIGNALS AND STREET LIGHTS AT TUOLUMNE AND ROSELAWN

BE IT RESOLVED by the Council of the City of Modesto that the following appropriation transfer(s) are approved:

SPECIAL FUND FOR CAPITAL OUTLAY (321)

FROM: General Reserve (60-321)	\$1,000
TO: Traffic Signal Construction-Tuolumne and Roselawn (6073-56-321)	\$1,000

(The low bid for the construction of traffic signals and street lights at Tuolumne and Roselawn was higher than estimated by about \$1,000. The \$1,000 transfer is necessary to cover the cost of the project)

The foregoing resolution was introduced at a regular meeting of the Council of the City of Modesto held on the 27th day of November, 1972, by Councilman Newton, who moved its adoption, which motion being duly seconded by Councilman Elliott, was upon roll call carried and the resolution adopted by the following vote:

AYES: Councilmen: Elliott, Newton, Simon, Smith, Mayor Davies  
NOES: Councilmen: None  
ABSENT: Councilmen: Dixon, Dunlap

ATTEST: W. T. Chynoweth  
W. T. CHYNOWETH, City Clerk

MODESTO CITY COUNCIL  
RESOLUTION NO. 72-1204

LETTER

A RESOLUTION APPROVING/AGREEMENT BETWEEN THE CITY OF MODESTO AND ORRICK, HERRINGTON, ROWLEY & SUTCLIFFE WHEREBY THEY AGREE TO ACT AS BOND COUNSEL FOR THE CITY OF MODESTO FOR ASSESSMENT PROCEEDINGS FOR IMPROVEMENT DISTRICT NO. 21 (Sewers in Various Areas of City)

BE IT HEREBY RESOLVED by the Council of the City of Modesto  
letter  
that the/agreement between the City of Modesto and Orrick, Herrington,  
Rowley & Sutcliffe  
for agreement to act as bond counsel for the City of Modesto for  
assessment proceedings for Improvement District No. 21 (Sewers in  
Various Areas of City)  
be, and it is hereby approved.

BE IT FURTHER RESOLVED that the execution of said/agreement  
Letter  
by the designated city officials be authorized.

The foregoing resolution was introduced at a regular meeting  
of the Council of the City of Modesto held on the 27th day of  
November, 1972, by Councilman Elliott, who moved its  
adoption, which motion being duly seconded by Councilman Smith,  
was upon roll call carried and the resolution adopted by the  
following vote:

AYES: Councilmen: Dixon, Elliott, Newton, Simon, Smith,  
Mayor Davies  
NOES: Councilmen: None  
ABSENT: Councilmen: Dunlap

ATTEST: W. T. Chynoweth  
W. T. CHYNOWETH, City Clerk

MODESTO CITY COUNCIL  
RESOLUTION NO. 72-1205

A RESOLUTION ESTABLISHING CONDITIONS FOR PAYMENT IN INSTALLMENTS OF SEWER CONNECTION CHARGES AND SUB-TRUNK EXTENSION CHARGES FOR SINGLE-FAMILY RESIDENTIAL DWELLINGS, CHURCHES AND OTHER SIMILAR RELIGIOUS INSTITUTIONS.

WHEREAS, Sections 5-6.05 (a) and 5-6.07 of the Modesto Municipal Code provide that this Council may establish conditions under which sewer connection charges and subtrunk sewer extension charges required to be paid by Sections 5-6.04 (a) and 5-6.06 of the Modesto Municipal Code respectively, may be paid in installments, and

WHEREAS, periodically this Council receives requests from owners of single-family residential dwellings and from churches and other similar religious institutions for permission to pay sewer connection charges and subtrunk sewer extension charges in installments,

NOW, THEREFORE, BE IT RESOLVED that the Council of the City of Modesto hereby establishes the following conditions under which sewer connection charges and subtrunk extension charges (hereinafter called "charges") for single-family residential dwellings, churches and other similar religious institutions required to be paid by Sections 5-6.04 (a) and 5-6.06 of the Modesto Municipal Code respectively, may be paid in installments:

1. A written request must be made by the property owners, churches and other similar religious institutions for the payment of charges in installments. Said request must be made on or before the date on which the charges are payable.

2. A fee of Thirteen and no/100ths (\$13.00) Dollars shall be paid at the time the request is made to cover the cost of processing the spreading of the charges and interest, including the cost of recording the notice that the charges and interest have been paid.

3. Charges may be spread up to a maximum of two (2) years.

4. All or part of the charges that are due and payable may be spread.

5. Deferred charges shall bear interest on the unpaid balance at the rate of six (6%) percent per annum.

6. Deferred charges and interest shall be added to the sewer service charges established by Section 5-6.02 of the Modesto Municipal Code in as nearly equal installments as possible and shall be payable in accordance with the provisions of Section 5-6.11 of the Modesto Municipal Code, except that they shall not be entitled to a discount for advance payment.

7. There shall be recorded in the office of the County Recorder of Stanislaus County a notice of the charges and interest which are spread.

8. After all charges and interest have been paid in full, a notice of such payment shall be recorded in the office of the County Recorder of Stanislaus County.

BE IT FURTHER RESOLVED that Resolution No. 69-940 adopted by the Council on October 6, 1969, Resolution No. 69-1159 adopted by the Council on December 15, 1969, and Resolution No. 69-1223 adopted by the Council on December 22, 1969, are hereby rescinded.

The foregoing resolution was introduced at a regular meeting of the Council of the City of Modesto held on the 27th day of November, 1972, by Councilman Elliott, who moved its adoption, which motion being duly seconded by Councilman Smith, was upon roll call carried and the resolution adopted by the following vote:

AYES: Councilmen: Dixon, Elliott, Newton, Simon, Smith, Mayor Davies

NOES: Councilmen: None

ABSENT: Councilmen: Dunlap

ATTEST: W. T. Chynoweth  
W. T. CHYNOWETH, City Clerk

(SEAL)

APPROVED AS TO FORM:

By Elwyn L. Johnson  
ELWYN L. JOHNSON, City Attorney

MODESTO CITY COUNCIL  
RESOLUTION NO. 72-1206

LEASE

A RESOLUTION APPROVING/AGREEMENT BETWEEN THE CITY OF MODESTO AND  
GEORGE KOUNIAS FOR A PORTION OF THE DRY CREEK PARK SITE PROPERTY  
LOCATED ON LINCOLN AVENUE

BE IT HEREBY RESOLVED by the Council of the City of Modesto  
lease  
that the/agreement between the City of Modesto and George Kounias

for a portion of the Dry Creek Park site property located on Lincoln  
Avenue (\$1,750 for the period ending October 15, 1973)

be, and it is hereby approved.

BE IT FURTHER RESOLVED that the execution of said/agreement  
lease  
by the designated city officials be authorized.

The foregoing resolution was introduced at a regular meeting  
of the Council of the City of Modesto held on the 27th day of  
November, 1972, by Councilman Elliott, who moved its  
adoption, which motion being duly seconded by Councilman Smith,  
was upon roll call carried and the resolution adopted by the  
following vote:

AYES: Councilmen: Dixon, Elliott, Newton, Simon, Smith,  
Mayor Davies  
NOES: Councilmen: None  
ABSENT: Councilmen: Dunlap

ATTEST:

  
W. T. CHYNOWETH, City Clerk

MODESTO CITY COUNCIL  
RESOLUTION NO. 72-1207  
EASEMENT AGREEMENT

A RESOLUTION APPROVING/AGREEMENT BETWEEN THE CITY OF MODESTO AND  
MODESTO IRRIGATION DISTRICT WHEREBY AN EASEMENT IS GRANTED TO CITY  
OF MODESTO ACROSS MODESTO IRRIGATION LATERAL NO. 7

BE IT HEREBY RESOLVED by the Council of the City of Modesto  
that the agreement between the City of Modesto and Modesto Irrigation  
District ~~for~~ granting easement to City of Modesto across Modesto Irrigation Lateral  
~~for~~ No. 7


be, and it is hereby approved.

BE IT FURTHER RESOLVED that the execution of said agreement  
by the designated city officials be authorized, and payment of \$10.00  
to Modesto Irrigation District approved.

The foregoing resolution was introduced at a regular meeting  
of the Council of the City of Modesto held on the 27th day of  
November 1972, by Councilman Elliott, who moved its  
adoption, which motion being duly seconded by Councilman Smith,  
was upon roll call carried and the resolution adopted by the  
following vote:

AYES: Councilmen: Dixon, Elliott, Newton, Simon, Smith,  
Mayor Davies  
NOES: Councilmen: None  
ABSENT: Councilmen: Dunlap

ATTEST:

  
W. T. CHYNOWETH, City Clerk

MODESTO CITY COUNCIL  
RESOLUTION NO. 72-1208

A RESOLUTION APPROVING AGREEMENT BETWEEN THE CITY OF MODESTO AND RALPH R. AND DOROTHY M. HUDSON FOR SEWER SERVICE TO PROPERTY OUTSIDE THE CITY AT 1600 EAST COOLIDGE AVENUE

BE IT HEREBY RESOLVED by the Council of the City of Modesto that the agreement between the City of Modesto and Ralph R. and Dorothy M. Hudson for sewer service to property outside the City at 1600 East Coolidge Avenue be, and it is hereby approved.

BE IT FURTHER RESOLVED that the execution of said agreement by the designated city officials be authorized.

The foregoing resolution was introduced at a regular meeting of the Council of the City of Modesto held on the 27th day of November, 1972, by Councilman Elliott, who moved its adoption, which motion being duly seconded by Councilman Smith, was upon roll call carried and the resolution adopted by the following vote:

AYES: Councilmen: Dixon, Elliott, Newton, Simon, Smith,  
Mayor Davies  
NOES: Councilmen: None  
ABSENT: Councilmen: Dunlap

ATTEST:

  
W. T. CHYNOWETH, City Clerk

MODESTO CITY COUNCIL  
RESOLUTION NO. 72-1209

A RESOLUTION AUTHORIZING THE CITY MANAGER TO ISSUE A PURCHASE ORDER TO THE STATE OF CALIFORNIA, STATE DIVISION OF HIGHWAYS, IN THE AMOUNT OF \$5,000 FOR PREPARATION OF RIGHT OF WAY ACQUISITION PLANS FOR KANSAS-NEEDHAM CONNECTION

BE IT HEREBY RESOLVED by the Council of the City of Modesto that the City Manager is authorized to issue a purchase order to the State of California, State Division of Highways, in the amount of \$5,000 to retain the State to prepare right of way acquisition plans for the Kansas-Needham connection, City of Modesto, State of California.


The foregoing resolution was introduced at a regular meeting of the Council of the City of Modesto held on the 27th day of November, 1972, by Councilman Elliott, who moved its adoption, which motion being duly seconded by Councilman Smith, was upon roll call carried and the resolution adopted by the following vote:

AYES: Councilmen: Dixon, Elliott, Newton, Simon, Smith,  
Mayor Davies

NOES: Councilmen: None

ABSENT: Councilmen: Dunlap

ATTEST:

  
\_\_\_\_\_  
W. T. CHYNOWETH, City Clerk

MODESTO CITY COUNCIL  
RESOLUTION NO. 72-1210

A RESOLUTION APPROVING APPROPRIATION TRANSFER OF \$1,683 TO PROVIDE  
ADDITIONAL FUNDS NEEDED FOR AUTOMOBILE INSURANCE COVERAGE

BE IT RESOLVED by the Council of the City of Modesto that the  
following appropriation transfer(s) are approved:

WORKING CAPITAL FUND (512)

FROM: General Reserve (60-512)	\$1,683.00
TO: Automobile Insurance (412-48-512)	\$1,683.00

(The actual premium was more than estimated because of an  
increase in our fleet and because our loss experience credit  
was lowered from 49% to 42%)

The foregoing resolution was introduced at a regular meeting of  
the Council of the City of Modesto held on the 27th day of November,  
19 72, by Councilman Elliott, who moved its adoption, which  
motion being duly seconded by Councilman Smith, was upon roll  
call carried and the resolution adopted by the following vote:

AYES: Councilmen: Dixon, Elliott, Newton, Simon, Smith,  
Mayor Davies

NOES: Councilmen: None

ABSENT: Councilmen: Dunlap

ATTEST:

  
W. T. CHYNOWETH, City Clerk

MODESTO CITY COUNCIL  
RESOLUTION NO. 72-1211

A RESOLUTION SETTING TIME AND PLACE FOR HEARING REQUEST OF A. G. SPANOS CONSTRUCTION, INC. TO APPEAL THE BOARD OF ZONING ADJUSTMENT'S DENIAL FOR VARIANCE TO PERMIT A GRAPE STAKE AND ADOBE PILASTER FENCE ALONG THE SOUTH BOUNDARY OF PROPERTY LOCATED AT THE SOUTHWEST CORNER OF NORWEGIAN AVE. AND COFFEE ROAD

BE IT HEREBY RESOLVED by the Council of the City of Modesto that December 26, 1972 , at 7:35 P.M. in the Council Chambers, City Hall, 801 Eleventh Street, Modesto, California is hereby set as the time and place for consideration of request of A. G. Spanos Construction, Inc. to appeal the Board of Zoning Adjustment's denial for variance to permit a grape stake and adobe pilaster fence along the south boundary of property located at the southwest corner of Norwegian Ave. and Coffee Road.

The foregoing resolution was introduced at a regular meeting of the Council of the City of Modesto held on the 4th day of December , 1972, by Councilman Smith , who moved its adoption, which motion being duly seconded by Councilman Simon , was upon roll call carried and the resolution adopted by the following vote:

AYES: Councilmen: Dunlap, Elliott, Simon, Smith, Mayor Davies

NOES: Councilmen: None

ABSENT: Councilmen: Dixon, Newton

ATTEST:

  
W. T. CHYNOWETH, City Clerk

MODESTO CITY COUNCIL  
RESOLUTION NO. 72-1212

A RESOLUTION SETTING TIME AND PLACE FOR HEARING REQUEST OF SIGN DESIGNS, INC. TO APPEAL THE BOARD OF ZONING ADJUSTMENT'S DENIAL FOR AN ILLUMINATED SHOPPING SIGN ADJACENT TO BRIGGSMORE FOR MCHENRY VILLAGE

BE IT HEREBY RESOLVED by the Council of the City of Modesto that January 8, 1973 , at 7:35 P.M. in the Council Chambers, City Hall, 801 Eleventh Street, Modesto, California is hereby set as the time and place for consideration of request of Sign Designs, Inc. to appeal the Board of Zoning Adjustment's denial for an illuminated shopping sign adjacent to Briggsmore for McHenry Village.

The foregoing resolution was introduced at a regular meeting of the Council of the City of Modesto held on the 4th day of December , 1972 , by Councilman Smith , who moved its adoption, which motion being duly seconded by Councilman Simon , was upon roll call carried and the resolution adopted by the following vote:

AYES: Councilmen: Dunlap, Elliott, Simon, Smith, Mayor Davies

NOES: Councilmen: None

ABSENT: Councilmen: Dixon, Newton

ATTEST:

  
W. T. CHYNOWETH, City Clerk

MODESTO CITY COUNCIL  
RESOLUTION NO. 72-1213

A RESOLUTION APPROVING PLANS AND SPECIFICATIONS AND AUTHORIZING CALL FOR BIDS FOR CONSTRUCTION OF WADING POOL AT SHERWOOD PARK

BE IT HEREBY RESOLVED by the Council of the City of Modesto as follows:

SECTION 1. The plans and specifications for construction of wading pool at Sherwood Park

copies of which are on file, are hereby accepted and approved.

SECTION 2. The City Clerk is hereby authorized to call for public competitive sealed bids for the above named project, to be opened in the office of the City Clerk, 801 11th Street, in the City of Modesto, on December 19, 1972 at 10:00 A.M. and the City Clerk is hereby directed to give notice inviting such sealed bids in the time, form, and manner provided by law.

SECTION 3. After the bids are opened, they shall be tabulated and analyzed and a report submitted to the Council at its next regular meeting.


The foregoing resolution was introduced at a regular meeting of the Council of the City of Modesto held on the 4th day of December, 1972, by Councilman Smith, who moved its adoption, which motion being duly seconded by Councilman Simon, was upon roll call carried and the resolution adopted by the following vote:

AYES: Councilmen: Dunlap, Elliott, Simon, Smith, Mayor Davies

NOES: Councilmen: None

ABSENT: Councilmen: Dixon, Newton

ATTEST:

  
\_\_\_\_\_  
W. T. CHYNOWETH, City Clerk

MODESTO CITY COUNCIL  
RESOLUTION NO. 72-1214

A RESOLUTION ACCEPTING THE BID OF B. G. ENGINEERING CONTRACTORS INC.  
FOR REPLACEMENT OF SEWER LINES IN ALMOND AVENUE

WHEREAS, Resolution No. 72-1176 , adopted by the Council of the City of Modesto on November 13, 1972 , approved the plans and specifications for the replacement of Sewer Lines in Almond Avenue

and authorized the calling for bids, and

WHEREAS, the bids received for the replacement of Sewer Lines in Almond Avenue were opened at 10:00 A.M. on November 28, 1972 and later tabulated by the Director of Public Works for the consideration of the Council, and

WHEREAS, the Director of Public Works has recommended that the bid of B. G. Engineering Contractors Inc. in the amount of \$6,985.00 be accepted as the lowest responsible bid.

NOW, THEREFORE, BE IT RESOLVED by the Council of the City of Modesto that the bid of B. G. Engineering Contractors Inc. in the amount of \$6,985.00 be accepted and the execution of a contract for the completion of the project by the City's designated officials be authorized.

The foregoing resolution was introduced at a regular meeting of the Council of the City of Modesto held on the 4th day of December, 1972, by Councilman Smith , who moved its adoption, which motion being duly seconded by Councilman Simon , was upon roll call carried and the resolution adopted by the following vote:

AYES: Councilmen: Dunlap, Elliott, Simon, Smith, Mayor Davies

NOES: Councilmen: None

ABSENT: Councilmen: Dixon, Newton

ATTEST:

  
W. T. CHYNOWETH, City Clerk

MODESTO CITY COUNCIL  
RESOLUTION NO. 72- 1215

A RESOLUTION AUTHORIZING ACQUISITION OF REAL PROPERTY FROM HAROLD L. GOODMAN AND VAUNDA I. GOODMAN, HIS WIFE; VAUNDA I. GOODMAN, AS TRUSTEE UNDER THE WILL OF MAXINE O. GOODMAN, DECEASED; AND ROY D. GOODMAN.

WHEREAS, the City of Modesto and the County of Stanislaus entered into an agreement dated June 15, 1970, with Harold L. Goodman and Vaunda I. Goodman, his wife, Vaunda I. Goodman, as Executrix of the Estate of Maxine O. Goodman and Roy D. Goodman regarding certain real property, and

WHEREAS, pursuant to said agreement the City of Modesto and County of Stanislaus have the right to exercise certain options to purchase parcels of said real property, and

WHEREAS, the City of Modesto and County of Stanislaus desire to exercise their right to purchase one of said parcels,

NOW, THEREFORE, BE IT RESOLVED by the Council of the City of Modesto as follows:

1. That the City of Modesto jointly with the County of Stanislaus purchase from Harold L. Goodman and Vaunda I. Goodman, his wife; Vaunda I. Goodman, as Trustee under the Will of Maxine O. Goodman, deceased; and Roy D. Goodman, the real property hereinafter described for the purchase price of Seventy-Two Thousand, Nine Hundred Eighty One and no/100ths (\$72,981.00) Dollars, the City of Modesto and the County of Stanislaus each to pay Thirty-Six Thousand, Four Hundred Ninety and 50/100ths (\$36,490.50) Dollars of said total purchase price.

2. That the real property to be acquired is described as follows:

Parcel B as shown on that certain Parcel Map filed July 20, 1970, in Book 9 of Parcel Maps, page 44, Stanislaus County Records, being a portion of Section 3, Township 4 South, Range 10 East, M. D. B. & M., and Section 34, Township 3 South, Range 10 East, M. D. B. & M.

3. That said real property shall be purchased in accordance with the terms and conditions set forth in Paragraph 5 of the agreement dated June 15, 1970, entered into by the City of Modesto and the County of Stanislaus with Harold L. Goodman and Vaunda I. Goodman, his wife, Vaunda I. Goodman, as Executrix of the Estate of Maxine O. Goodman and Roy D. Goodman regarding certain real property.

4. That pursuant to the provisions of Paragraph 7 of that certain agreement dated August 17, 1970, entered into by and between the City of Modesto and the County of Stanislaus relating to the administration, development and operation of a sanitary landfill, the City Council hereby authorizes the use of money accumulated in the Geer Road Sanitary Landfill Enterprise Fund to pay the purchase price for said real property in equal shares, for both the City of Modesto's and the County of Stanislaus' interest in said real property.

The foregoing resolution was introduced at a regular meeting of the Council of the City of Modesto held on the 4th day of December, 1972, by Councilman Elliott, who moved its adoption, which motion being duly seconded by Councilman Simon was upon roll call carried and the resolution adopted by the following vote:

AYES: Councilmen: Dixon, Dunlap, Elliott, Newton, Simon, Smith, Mayor Davies  
NOES: Councilmen: None  
ABSENT: Councilmen: None

ATTEST: W. T. Chynoweth  
W. T. CHYNOWETH, City Clerk

(SEAL)

APPROVED AS TO FORM:

By Elwyn L. Johnson  
ELWYN L. JOHNSON, City Attorney

APPROVED AS TO DESCRIPTION:

By RC Mangrell  
Public Works Department

JLC  
12-4-72

MODESTO CITY COUNCIL  
RESOLUTION NO. 72-1216

A RESOLUTION APPROVING AGREEMENT BETWEEN THE CITY OF MODESTO AND  
EMPIRE UNION SCHOOL DISTRICT OF STANISLAUS COUNTY FOR LAND ACQUI-  
SITION PROJECT - LAKEWOOD NEIGHBORHOOD PARK

BE IT HEREBY RESOLVED by the Council of the City of Modesto  
that the agreement between the City of Modesto and Empire Union  
School District of Stanislaus County  
for Land Acquisition Project - Lakewood Neighborhood Park

be, and it is hereby approved.

BE IT FURTHER RESOLVED that the execution of said agreement  
by the designated city officials be authorized.


The foregoing resolution was introduced at a regular meeting  
of the Council of the City of Modesto held on the 4th day of  
December, 1972, by Councilman Smith, who moved its  
adoption, which motion being duly seconded by Councilman Simon,  
was upon roll call carried and the resolution adopted by the  
following vote:

AYES: Councilmen: Dunlap, Elliott, Simon, Smith, Mayor Davies

NOES: Councilmen: None

ABSENT: Councilmen: Dixon, Newton

ATTEST:

  
W. T. CHYNOWETH, City Clerk

MODESTO CITY COUNCIL  
RESOLUTION NO. 72-1217

A RESOLUTION APPROPRIATING THIRTY-FIVE THOUSAND AND NO/100THS (\$35,000.00) DOLLARS IN THE SPECIAL FUND FOR CAPITAL OUTLAYS FOR LAND ACQUISITION.

WHEREAS, the sum of Thirty-Five Thousand and no/100ths (\$35,000.00) Dollars is available in the Unappropriated Fund Balance of the Special Fund for Capital Outlays (Fund No. 321), and

WHEREAS, the Council desires to appropriate said sum to be utilized for land acquisition for the proposed Lakewood Park,

NOW, THEREFORE, BE IT RESOLVED by the Council of the City of Modesto that the sum of Thirty-Five Thousand and no/100ths (\$35,000.00) Dollars be and is hereby appropriated in the account designated "Lakewood Park Land Acquisition" (Account No. 6412) in the Special Fund for Capital Outlays (Fund No. 321).

BE IT FURTHER RESOLVED that the Director of Finance is hereby authorized to take the necessary steps to implement this resolution.

The foregoing resolution was introduced at a regular meeting of the Council of the City of Modesto held on the 4th day of December, 1972, by Councilman Smith, who moved its adoption, which motion being duly seconded by Councilman Simon, was upon roll call carried and the resolution adopted by the following vote:

AYES: Councilmen: Dunlap, Elliott, Simon, Smith,  
Mayor Davies

NOES: Councilmen: None

ABSENT: Councilmen: Dixon, Newton

ATTEST: W. T. Chynoweth  
W. T. CHYNOWETH, City Clerk

(SEAL)

APPROVED AS TO FORM:

By Elwyn L. Johnson  
ELWYN L. JOHNSON, City Attorney

MODESTO CITY COUNCIL  
RESOLUTION NO. 72-1218

A RESOLUTION SETTING TIME AND PLACE FOR HEARING ON REPORT OF WORK AND COST OF CONSTRUCTION OF IMPROVEMENTS ALONG CERTAIN STREETS IN THE CITY OF MODESTO

BE IT HEREBY RESOLVED by the Council of the City of Modesto that December 18, 1972, at 4:20 P.M. in the Council Chambers, City Hall, 801 Eleventh Street, Modesto, California, is hereby set as the time and place for consideration of the attached reports by the Superintendent of Streets on the cost of construction of improvements as described in such reports.

The foregoing resolution was introduced at a regular meeting of the Council of the City of Modesto held on the 4th day of December, 1972, by Councilman Smith, who moved its adoption, which motion being duly seconded by Councilman Simon, was upon roll call carried and the resolution adopted by the following vote:

AYES: Councilmen: Dunlap, Elliott, Simon, Smith, Mayor Davies

NOES: Councilmen: None

ABSENT: Councilmen: Dixon, Newton

ATTEST: W. T. Chynoweth  
W. T. CHYNOWETH, City Clerk

- (a) Sidewalk along Ashwood Drive and Westland Drive at 1310 Westland Drive, Lot 14 of Block 6022. (Lowell W. Coey - \$575.40)
- (b) Curb and gutter along W. Morris Avenue at 501 N. Orange Avenue, Lots 23 and 24 of Block 468. (Goerge W. LaVigne - \$426.85)
- (c) Curb and gutter at 913 W. Morris Avenue, the east 37½ of Lots 25 and 26 of Block 468. (Elizabeth E. Powell - \$84.10)
- (d) Curb and gutter along W. Morris Avenue at 502 N. Olive Ave., a portion of Block 468. (Audley P. Gregory - \$171.02)
- (e) Curb, gutter and sidewalk at 125 Calaveras Avenue, Lots 20 and 21 of Block 305 (Lupe Gusman - \$376.85)
- (f) Curb, gutter and sidewalk at 129 Calaveras Ave., Lots 22 and 23 of Block 305. (Ethel E. Huggins - \$752.54)
- (g) Sidewalk along "L" Street at 1309 "L" Street, Lots 17 and 18 of Block 109. (Wilbur E. Grant - \$385.00)
- (h) Curb, gutter and sidewalk at 624 El Terino Ave., a portion of Block 1037. (Marion W. Clark - \$276.13)
- (i) Curb, gutter and sidewalk at 628 El Terino Ave., a portion of Block 1037. (Maude E. Young - \$302.25)
- (j) Curb, gutter and sidewalk along El Terino Ave. and Lucern Ave. at 1201 Lucern Ave., a portion of Block 1037. (Marion W. Clark - \$959.31)
- (k) Curb, gutter and sidewalk at 1213 Lucern Ave., a portion of Block 1637. (Roger A. Williams - \$147.62)
- (l) Curb, gutter and sidewalk at 617 El Terino Ave., a portion of Block 1038. (Stella Marshall - \$307.15)
- (m) Curb, gutter and sidewalk at 718 El Terino Ave., a portion of Block 1037. (Charles J. Welch - \$346.45)
- (n) Curb, gutter and sidewalk at 720 El Terino Ave., a portion of Block 1037. (Amos A. Hartman - \$302.25)
- (o) Curb, gutter and sidewalk at 822-24 El Terino Ave., a portion of Block 1045. (Martin L. Ayala - \$496.60)
- (p) Curb, gutter and sidewalk at 930 El Terino Avenue, a portion of Block 1045. (Everett L. Costa - \$438.45)
- (q) Sidewalk along El Terino Ave. at 959 El Terino Ave., lot 5 of Block 1044. (Frank J. Seno - \$293.20)
- (r) Curb, gutter and sidewalk at 823-29 El Terino Ave., a portion of Block 1042. (William Coates - \$769.10)
- (s) Sidewalk along W. Orangeburg Ave. at 1728 W. Orangeburg Ave., Lot 14 of Block 6255. (Ernest Whitescorn - \$253.60)
- (t) Sidewalk at 1429 W. Orangeburg Ave., Lot 3 of Block 6078. (Haron G. Wright - \$133.10)

- (u) Sidewalk at 1433 W. Orangeburg Ave., Lot 2 of Block 6078.  
(Emily Azevedo - \$139.35)
- (v) Sidewalk along Carver Road and W. Orangeburg Ave. at 1649 W. Orangeburg Ave., the west 100' of Lots 4 and 5 of Block 6082.  
(Leonard J. Soranno - \$866.80)
- (w) Sidewalk at 1645 W. Orangeburg Ave., a portion of Lots 4 and 5 of Block 6082. (Wally DeVe - \$136.00)
- (x) Sidewalk along W. Orangeburg Ave. at 1601 W. Orangeburg Ave., Lot 16 of Block 6082. (Michael P. Merritt - \$184.60)
- (y) Sidewalk along W. Orangeburg Ave. and Tully Road at 1400 Tully Road, Lots 10 and 11 of Block 6074. (Dolores L. Kirkpatrick) (\$581.20)
- (z) Sidewalk along W. Orangeburg Ave. at 1403 Stetson Ave., Lot 9 of Block 6074. (Gerald M. Lillie - \$283.00)
- (aa) Sidewalk along W. Orangeburg Ave., Lot 10 of Block 6254. (Stanley W. Lust - \$197.80)
- (bb) Sidewalk at 1819 W. Orangeburg Ave., Lot 4 of Block 6254.  
(Bert D. Anderson - \$162.40)

MODESTO CITY COUNCIL  
RESOLUTION NO. 72-1219

LETTER

A RESOLUTION APPROVING/AGREEMENT BETWEEN THE CITY OF MODESTO AND ORRICK, HERRINGTON, ROWLEY & SUTCLIFFE WHEREBY THEY AGREE TO ACT AS BOND COUNSEL FOR THE CITY OF MODESTO FOR ASSESSMENT PROCEEDINGS FOR IMPROVEMENT DISTRICT NO. 22 (Street surfacing, sidewalk, curb and gutter and alley surfacing improvements in a federally assisted code enforcement area /

BE IT HEREBY RESOLVED by the Council of the City of Modesto of the letter City)

that the/agreement between the City of Modesto and Orrick, Herrington, Rowley & Sutcliffe

~~to~~ to act as bond counsel for the City of Modesto for assessment proceedings for Improvement District No. 22 (Street surfacing, sidewalk, curb and gutter and alley surfacing improvements in a federally assisted code enforcement area of the City) be, and it is hereby approved.

BE IT FURTHER RESOLVED that the execution of said/agreement letter by the designated city officials be authorized.

The foregoing resolution was introduced at a regular meeting of the Council of the City of Modesto held on the 4th day of December, 1972, by Councilman Elliott, who moved its adoption, which motion being duly seconded by Councilman Simon, was upon roll call carried and the resolution adopted by the following vote:

- AYES: Councilmen: Dixon, Dunlap, Elliott, Simon, Smith, Mayor Davies
- NOES: Councilmen: None
- ABSENT: Councilmen: Newton

ATTEST: W. T. Chynoweth  
W. T. CHYNOWETH, City Clerk

MODESTO CITY COUNCIL  
RESOLUTION NO. 72-1220

A RESOLUTION GIVING NOTICE OF THE PROPOSED ANNEXATION TO THE CITY OF MODESTO OF UNINHABITED TERRITORY DESCRIBED HEREIN AND DESIGNATED AS OLD OAKDALE NO. 2 ADDITION AND GIVING NOTICE OF TIME AND PLACE FOR HEARING PROTESTS THERETO.

BE IT RESOLVED by the Council of the City of Modesto:

1. That, pursuant to the provisions of the Annexation of Uninhabited Territory Act of 1939, as amended, a petition signed by owners of not less than one-fourth (1/4) of the land in the hereinafter described territory by area and by assessed value as shown on the last equalized assessment roll of the County of Stanislaus was filed with the Council of the City of Modesto on November 22, 1972, requesting annexation of the hereinafter described territory to said City.
2. That the territory which the petitioners request be annexed to the City of Modesto and which said City and its Council propose to annex, is situate in the County of Stanislaus, State of California, hereby designated as Old Oakdale No. 2 Addition, and described as attached hereto and made a part hereof as though set forth in full herein.
3. That the matter of the proposed annexation to the City of Modesto of said territory has been referred to the Stanislaus County Local Agency Formation Commission for its consideration and approval, and said Stanislaus County Local Agency Formation Commission did on October 20, 1972, approve the annexation of said uninhabited territory to the City of Modesto pursuant to the Government Code.
4. That no change in school district boundaries shall be effected by reason of the annexation of the hereinafter described area to the City of Modesto.
5. NOTICE IS HEREBY GIVEN that the 15th day of January, 1973, at the hour of 4:05 o'clock P.M. of said day, in the Council Chambers at the City Hall, located at 801 11th Street in the City of Modesto, be and the same is hereby fixed as the time and place for considering said petition, at which time and place any person owning real property within such territory and having any objections to the proposed annexation may appear before the Council of the City of Modesto and show cause why such territory should not be so annexed. The protest must be in writing, may be filed at any time before the hour set for hearing objections to the proposed annexation, and shall state the name or names of the

owner or owners of property affected and the description and area of such property, in general terms.

6. The City Clerk shall cause a copy of this resolution to be published at least twice, but not oftener than once a week in The Modesto Bee, a newspaper of general circulation, published in the City of Modesto and being the official newspaper of the City of Modesto and shall also cause a copy of this resolution to be published in the Riverbank News, being a newspaper of general circulation published outside the City of Modesto but in the County of Stanislaus. Said publications shall be completed at least twenty (20) days prior to the date set for the hearing.

7. The City Clerk of the City of Modesto shall also cause written notice of such proposed annexation to be mailed to each person to whom land within the territory proposed to be annexed is assessed on the last equalized assessment roll available on the date the proceedings were initiated, at the address shown on said assessment roll or as known to said Clerk, and to any person who has filed his name and address and the designation of the land in which he has any interest, either legal or equitable, with said Clerk. Said notices shall be mailed not less than twenty (20) days before the public hearing on the proposed annexation.

8. In the event any land within the territory proposed to be annexed is owned by the County of Stanislaus, the City Clerk is directed to cause written notice of such proposed annexation to be mailed to the Board of Supervisors of the County, such notice to be given not less than twenty (20) days before the public hearing on the proposed annexation.

9. In the event there is, upon the land proposed to be annexed, a structural improvement owned, being acquired or leased by a county fire protection district, the City Clerk is directed to cause written notice of such proposed annexation to be mailed to the governing body of such district, such notice to be sent not less than ten (10) days before the public hearing on the proposed annexation.

10. The City Clerk is directed to cause written notice to be given to such other persons as may be legally entitled thereto, in the manner required by law.

The foregoing resolution was introduced at a regular meeting of the Council of the City of Modesto held on the 4th day of December, 1972,

by Councilman Smith, who moved its adoption, which motion being duly seconded by Councilman Dunlap, was upon roll call carried and the resolution adopted by the following vote:

AYES: Councilmen: Dixon, Dunlap, Elliott, Newton, Simon, Smith, Mayor Davies  
NOES: Councilmen: None  
ABSENT: Councilmen: None

ATTEST: W.T. Chynoweth  
W. T. CHYNOWETH, City Clerk

(SEAL)

APPROVED AS TO FORM:

By Elwyn L. Johnson  
ELWYN L. JOHNSON, City Attorney

APPROVED AS TO DESCRIPTION:

By RC Maignan  
Public Works Department

12-4-72

Revised October 11, 1972

## OLD OAKDALE NO. 2 ADDITION

All that real property in the State of California, County of Stanislaus, in the Southwest quarter of Section 14, the Northwest quarter of the Northwest quarter of Section 23, and the East half of Section 22, Township 3 South, Range 9 East, Mount Diablo Base and Meridian, described as follows:

Beginning at a point on the existing City Limits as established by the Southeastern corner of the ROSE ACRES NO. 4 ADDITION (230), as per description filed May 2, 1969, as Instrument 15074, Stanislaus County Records, said point also being the corner common to Sections 14, 15, 22 and 23; thence along the Southern boundary of said ADDITION (230), said line being also common to Sections 15 and 22, South  $89^{\circ}50'35''$  West, 1311.57 feet, to the Northeastern corner of the ROSE ACRES NO. 3 ADDITION (225), as per description filed January 24, 1969, as Instrument 2734, Stanislaus County Records; thence along the Eastern boundary of said ADDITION (225), South  $00^{\circ}41'30''$  East, 644.62 feet, to the Northeastern corner of the KIENITZ ADDITION (179), as per description filed July 27, 1965, as Instrument 28973, Stanislaus County Records; thence along the Eastern boundary of said ADDITION (179), South  $00^{\circ}41'30''$  East, 514.00 feet, to the Northeastern corner of the GREENFIELD ADDITION (251), as per description filed April 17, 1970, as Instrument 12047, Stanislaus County Records; thence along the Eastern boundary of said ADDITION (251), South  $00^{\circ}41'30''$  East, 1635.80 feet, to the Northeastern corner of the ROSE AVENUE SCHOOL ADDITION (176), as per description filed March 30, 1965, as Instrument 12390, Stanislaus County Records; thence along the boundary of said ADDITION (176), the following courses; South  $00^{\circ}41'30''$  East, 511.00 feet; North  $89^{\circ}59'50''$  East, 1290.46 feet, to a point on the Western boundary of the MORNINGSIDE HEIGHTS ADDITION (192), as per description filed June 14, 1966, as Instrument 21018, Stanislaus County Records; thence along the boundary of said ADDITION (192), the following courses, North  $00^{\circ}45'00''$  West, 661.80 feet; North  $89^{\circ}58'20''$  East, 3.50 feet; North  $00^{\circ}45'00''$  West, 1323.63 feet, to the Northwestern corner of said ADDITION (192), said point being also on the center-line of a 40 foot public road known as East Orangeburg Avenue; thence along the Northern boundary of said ADDITION (192), South  $89^{\circ}36'04''$  East, 1333.92 feet; thence leaving the existing City Limits, North  $00^{\circ}46'43''$  West, 1543.74 feet, to the Southern line of the M.I.D. Lateral No. 3 right-of-way; thence along said Southern line, North  $82^{\circ}18'00''$  West, 1009.36 feet; thence along a tangent curve concave to the South, having a Radius of 403.10 feet, a Central Angle of  $35^{\circ}14'00''$ , and an Arc Length of 247.88 feet; thence along said right-of-way, South  $62^{\circ}28'00''$  West, 77.25 feet, to the Eastern boundary of the ROSE ACRES NO. 4 ADDITION (230); thence along said Eastern boundary, South  $00^{\circ}01'26''$  West, 268.35 feet, to the point of beginning, containing 147.423 Acres, more or less.

MODESTO CITY COUNCIL  
RESOLUTION NO. 72-1221

A RESOLUTION OF THE MODESTO CITY COUNCIL OFFERING  
NO OBJECTION TO PROPOSED OPEN SPACE CONTRACT  
APPLICATION NO. 73-1303 ( CY C. YOUNG, JR. )

WHEREAS, an Open Space Contract Application has been referred to the  
City of Modesto by the County of Stanislaus, and

WHEREAS, the effect of said application on the City of Modesto has been  
fully considered, and

WHEREAS, the City staff has recommended that the Open Space Contract  
Application not be opposed,

NOW, THEREFORE, BE IT RESOLVED by the Council of the City of  
Modesto that it does not oppose Open Space Contract Application No. 73-103,  
( Cy C. Young, Jr. ).

The foregoing resolution was introduced at a regular meeting of the  
Council of the City of Modesto held on the 4th day of December, 19 72,  
by Councilman Smith, who moved its adoption, which motion being  
duly seconded by Councilman Simon, was upon roll call carried  
and the resolution adopted by the following vote:

AYES: Councilmen: Dunlap, Elliott, Simon, Smith, Mayor Davies

NOES: Councilmen: None

ABSENT: Councilmen: Dixon, Newton

ATTEST:

W. T. Chynoweth  
W. T. CHYNOWETH, City Clerk

(SEAL)

APPROVED AS TO FORM:

By

Elwyn L. Johnson  
ELWYN L. JOHNSON, City Attorney

MODESTO CITY COUNCIL  
RESOLUTION NO. 72-1222

A RESOLUTION SETTING TIME AND PLACE FOR HEARING THE PLANNING COMMISSION'S RECOMMENDATION TO AMEND CHAPTER 2 OF TITLE X OF THE MODESTO MUNICIPAL CODE (Zoning regulations relating to the definition of "Start of construction" and to the procedure for time extensions in Planned Development Zone)

BE IT HEREBY RESOLVED by the Council of the City of Modesto that December 18, 1972 , at 4:25 P.M. in the Council Chambers, City Hall, 801 Eleventh Street, Modesto, California is hereby set as the time and place for consideration of the Planning Commission's recommendation to amend Chapter 2 of Title X of the Modesto Municipal Code (Zoning regulations relating to the definition of "Start of construction" and <sup>to</sup> the procedure for time extensions in Planned Development Zone)

The foregoing resolution was introduced at a regular meeting of the Council of the City of Modesto held on the 4th day of December , 1972, by Councilman Smith , who moved its adoption, which motion being duly seconded by Councilman Simon , was upon roll call carried and the resolution adopted by the following vote:

AYES: Councilmen: Dunlap, Elliott, Simon, Smith, Mayor Davies

NOES: Councilmen: None

ABSENT: Councilmen: Dixon, Newton

ATTEST:

  
\_\_\_\_\_  
W. T. CHYNOWETH, City Clerk

MODESTO CITY COUNCIL  
RESOLUTION NO. 72-1223

A RESOLUTION SETTING TIME AND PLACE FOR HEARING THE PLANNING COMMISSION'S RECOMMENDATION TO AMEND CHAPTER 2 OF TITLE X OF THE MODESTO MUNICIPAL CODE (Zoning regulations relating to landscaping standards)

BE IT HEREBY RESOLVED by the Council of the City of Modesto that December 18, 1972 , at 4:30 P.M. in the Council Chambers, City Hall, 801 Eleventh Street, Modesto, California is hereby set as the time and place for consideration of the Planning Commission's recommendation to amend Chapter 2 of Title X of the Modesto Municipal Code (Zoning regulations relating to landscaping standards)

The foregoing resolution was introduced at a regular meeting of the Council of the City of Modesto held on the 4th day of December , 1972, by Councilman Smith , who moved its adoption, which motion being duly seconded by Councilman Simon , was upon roll call carried and the resolution adopted by the following vote:

AYES: Councilmen: Dunlap, Elliott, Simon, Smith, Mayor Davies

NOES: Councilmen: None

ABSENT: Councilmen: Dixon, Newton

ATTEST:

  
W. T. CHYNOWETH, City Clerk

MODESTO CITY COUNCIL  
RESOLUTION NO. 72-1224

A RESOLUTION APPROVING APPROPRIATION TRANSFER OF \$151.00 TO PROVIDE FUNDS NEEDED FOR THE ADDITIONAL HEAD REST INSURANCE PREMIUM

BE IT RESOLVED by the Council of the City of Modesto that the following appropriation transfer(s) are approved:

HEAD REST FUND (222)

FROM: General Reserve (60-222)	\$151.00
TO: Liability Insurance (415-11-222)	\$151.00

(To provide a sufficient amount to pay an annual premium for Head Rest general liability and automobile insurance. The Grant approves \$675 for this item, and the City's 1972-73 budget appropriates 3/4 through June 30, 1973 (\$506). We need \$151 additional to pay the \$657 premium.)


The foregoing resolution was introduced at a regular meeting of the Council of the City of Modesto held on the 4th day of December, 1972, by Councilman Smith, who moved its adoption, which motion being duly seconded by Councilman Simon, was upon roll call carried and the resolution adopted by the following vote:

AYES: Councilmen: Dunlap, Elliott, Simon, Smith, Mayor Davies

NOES: Councilmen: None

ABSENT: Councilmen: Dixon, Newton

ATTEST:

  
W. T. CHYNOWETH, City Clerk

MODESTO CITY COUNCIL  
RESOLUTION NO. 72-1225

A RESOLUTION AUTHORIZING THE CITY MANAGER TO ISSUE A PURCHASE ORDER TO THE STATE OF CALIFORNIA, STATE DIVISION OF HIGHWAYS, IN THE AMOUNT OF \$10,000 FOR PREPARATION OF RIGHT OF WAY ACQUISITION PLANS FOR KANSAS-NEEDHAM CONNECTION, AND RESCINDING RESOLUTION NO. 72-1209

BE IT HEREBY RESOLVED by the Council of the City of Modesto that the City Manager is authorized to issue a purchase order to the State of California, State Division of Highways, in the amount of \$10,000 to retain the State to prepare right of way acquisition plans for the Kansas-Needham connection, City of Modesto, State of California.

BE IT FURTHER RESOLVED that Resolution No. 72-1209 adopted by the Council November 27, 1972, is hereby rescinded.

The foregoing resolution was introduced at a regular meeting of the Council of the City of Modesto held on the 4th day of December, 1972, by Councilman Dixon, who moved its adoption, which motion being duly seconded by Councilman Smith, was upon roll call carried and the resolution adopted by the following vote:

AYES: Councilmen: Dixon, Dunlap, Elliott, Newton, Simon,  
Smith, Mayor Davies

NOES: Councilmen: None

ABSENT: Councilmen: None

ATTEST:

  
W. T. CHYNOWETH, City Clerk

MODESTO CITY COUNCIL  
RESOLUTION NO. 72-1226

A RESOLUTION APPOINTING MEMBER OF THE MODESTO YOUTH COMMISSION (Theresa Hubert)

WHEREAS, Section 1102 of the Charter of the City of Modesto authorizes the City Council to appoint members to various Boards and Commissions;

NOW, THEREFORE, BE IT RESOLVED by the Council of the City of Modesto as follows:

SECTION 1. The following person is hereby appointed to the Modesto Youth Commission for the respective term as indicated:

Theresa Hubert  
1521 Tiburon Court  
Modesto, California

SECTION 2. The City Clerk is hereby directed to transmit a copy of this resolution to the newly appointed member of the Modesto Youth Commission and the Secretary thereof.

The foregoing resolution was introduced at a regular meeting of the Council of the City of Modesto held on the 4th day of December, 19 72, by Councilman Smith, who moved its adoption, which motion being duly seconded by Councilman Simon was upon roll call carried and the resolution adopted by the following vote:

AYES: Councilmen: Dunlap, Elliott, Simon, Smith, Mayor Davies  
NOES: Councilmen: None  
ABSENT: Councilmen: Dixon, Newton

ATTEST:

  
W. T. CHYNOWETH, City Clerk

MODESTO CITY COUNCIL  
RESOLUTION NO. 72-1227

A RESOLUTION APPOINTING MEMBER OF THE MODESTO YOUTH COMMISSION (Susan Mensinger - Davis High School)

WHEREAS, Section 1102 of the Charter of the City of Modesto authorizes the City Council to appoint members to various Boards and Commissions;

NOW, THEREFORE, BE IT RESOLVED by the Council of the City of Modesto as follows:

SECTION 1. The following person is hereby appointed to the Modesto Youth Commission for the respective term as indicated:


Susan Mensinger  
1320 Magnolia  
Modesto, California

SECTION 2. The City Clerk is hereby directed to transmit a copy of this resolution to the newly appointed member of the Modesto Youth Commission and the Secretary thereof.

The foregoing resolution was introduced at a regular meeting of the Council of the City of Modesto held on the 4th day of December, 1972, by Councilman Smith, who moved its adoption, which motion being duly seconded by Councilman Simon, was upon roll call carried and the resolution adopted by the following vote:

AYES: Councilmen: Dunlap, Elliott, Simon, Smith, Mayor Davies  
NOES: Councilmen: None  
ABSENT: Councilmen: Dixon, Newton

ATTEST:

  
W. T. CHYNOWETH, City Clerk

MODESTO CITY COUNCIL  
RESOLUTION NO. 72-1228

A RESOLUTION APPOINTING MEMBER OF THE MODESTO YOUTH COMMISSION (Mary Anne Bekedam - Davis High School)

WHEREAS, Section 1102 of the Charter of the City of Modesto authorizes the City Council to appoint members to various Boards and Commissions;

NOW, THEREFORE, BE IT RESOLVED by the Council of the City of Modesto as follows:

SECTION 1. The following person is hereby appointed to the Modesto Youth Commission for the respective term as indicated:

Mary Anne Bekedam  
2413 Fremont  
Modesto, California

SECTION 2. The City Clerk is hereby directed to transmit a copy of this resolution to the newly appointed member of the Modesto Youth Commission and the Secretary thereof.

The foregoing resolution was introduced at a regular meeting of the Council of the City of Modesto held on the 4th day of December, 1972, by Councilman Smith, who moved its adoption, which motion being duly seconded by Councilman Simon was upon roll call carried and the resolution adopted by the following vote:

AYES: Councilmen: Dunlap, Elliott, Simon, Smith, Mayor Davies  
NOES: Councilmen: None  
ABSENT: Councilmen: Dixon, Newton

ATTEST:

  
W. T. CHYNOWETH, City Clerk

MODESTO CITY COUNCIL  
RESOLUTION NO. 72-1229

A RESOLUTION APPOINTING MEMBER OF THE MODESTO YOUTH COMMISSION (Kim Dooley - Downey High School)

WHEREAS, Section 1102 of the Charter of the City of Modesto authorizes the City Council to appoint members to various Boards and Commissions;

NOW, THEREFORE, BE IT RESOLVED by the Council of the City of Modesto as follows:

SECTION 1. The following person is hereby appointed to the Modesto Youth Commission for the respective term as indicated:

Kim Dooley  
519 Frazine Street  
Modesto, California

SECTION 2. The City Clerk is hereby directed to transmit a copy of this resolution to the newly appointed member of the Modesto Youth Commission and the Secretary thereof.

The foregoing resolution was introduced at a regular meeting of the Council of the City of Modesto held on the 4th day of December, 1972, by Councilman Smith, who moved its adoption, which motion being duly seconded by Councilman Simon was upon roll call carried and the resolution adopted by the following vote:

AYES: Councilmen: Dunlap, Elliott, Simon, Smith, Mayor Davies

NOES: Councilmen: None

ABSENT: Councilmen: Dixon, Newton

ATTEST:

  
W. T. CHYNOWETH, City Clerk

MODESTO CITY COUNCIL  
RESOLUTION NO. 72-1230

A RESOLUTION APPOINTING MEMBER OF THE MODESTO YOUTH COMMISSION (Roger Sinclear - Downey High School)

WHEREAS, Section 1102 of the Charter of the City of Modesto authorizes the City Council to appoint members to various Boards and Commissions;

NOW, THEREFORE, BE IT RESOLVED by the Council of the City of Modesto as follows:

SECTION 1. The following person is hereby appointed to the Modesto Youth Commission for the respective term as indicated:

Roger Sinclear  
1020 E. Orangeburg  
Modesto, California

SECTION 2. The City Clerk is hereby directed to transmit a copy of this resolution to the newly appointed member of the Modesto Youth Commission and the Secretary thereof.

The foregoing resolution was introduced at a regular meeting of the Council of the City of Modesto held on the 4th day of December, 1972, by Councilman Smith, who moved its adoption, which motion being duly seconded by Councilman Simon was upon roll call carried and the resolution adopted by the following vote:

AYES: Councilmen: Dunlap, Elliott, Simon, Smith, Mayor Davies  
NOES: Councilmen: None  
ABSENT: Councilmen: Dixon, Newton

ATTEST:

  
W. T. CHYNOWETH, City Clerk

MODESTO CITY COUNCIL  
RESOLUTION NO. 72-1231

A RESOLUTION APPOINTING MEMBER OF THE MODESTO YOUTH COMMISSION (Jeanne Rhodes - Modesto High School)

WHEREAS, Section 1102 of the Charter of the City of Modesto authorizes the City Council to appoint members to various Boards and Commissions;

NOW, THEREFORE, BE IT RESOLVED by the Council of the City of Modesto as follows:

SECTION 1. The following person is hereby appointed to the Modesto Youth Commission for the respective term as indicated:

Jeanne Rhodes  
1107 Elm Street  
Modesto, California

SECTION 2. The City Clerk is hereby directed to transmit a copy of this resolution to the newly appointed member of the Modesto Youth Commission and the Secretary thereof.

The foregoing resolution was introduced at a regular meeting of the Council of the City of Modesto held on the 4th day of December, 1972, by Councilman Smith, who moved its adoption, which motion being duly seconded by Councilman Simon, was upon roll call carried and the resolution adopted by the following vote:

AYES: Councilmen: Dunlap, Elliott, Simon, Smith, Mayor Davies

NOES: Councilmen: None

ABSENT: Councilmen: Dixon, Newton

ATTEST:

  
W. T. CHYNOWETH, City Clerk

MODESTO CITY COUNCIL  
RESOLUTION NO. 72-1232

A RESOLUTION APPOINTING MEMBER OF THE MODESTO YOUTH COMMISSION (Mark Baptista - Beyer High School)

WHEREAS, Section 1102 of the Charter of the City of Modesto authorizes the City Council to appoint members to various Boards and Commissions;

NOW, THEREFORE, BE IT RESOLVED by the Council of the City of Modesto as follows:

SECTION 1. The following person is hereby appointed to the Modesto Youth Commission for the respective term as indicated:

Mark Baptista  
P. O. Box 174  
Empire, California

SECTION 2. The City Clerk is hereby directed to transmit a copy of this resolution to the newly appointed member of the Modesto Youth Commission and the Secretary thereof.


The foregoing resolution was introduced at a regular meeting of the Council of the City of Modesto held on the 4th day of December, 1972, by Councilman Smith, who moved its adoption, which motion being duly seconded by Councilman Simon, was upon roll call carried and the resolution adopted by the following vote:

AYES: Councilmen: Dunlap, Elliott, Simon, Smith, Mayor Davies

NOES: Councilmen: None

ABSENT: Councilmen: Dixon, Newton

ATTEST:

  
W. T. CHYNOWETH, City Clerk

MODESTO CITY COUNCIL  
RESOLUTION NO. 72-1233

A RESOLUTION ACCEPTING THE BID OF STANISLAUS PUMP FOR THE CONSTRUCTION OF NEW FACILITIES AT PUMP STATION NO. 32

WHEREAS, Resolution No. 72-1189 , adopted by the Council of the City of Modesto on November 20, 1972 , approved the plans and specifications for the construction of new facilities at Pump Station No. 32

and authorized the calling for bids, and

WHEREAS, the bids received for the construction of new facilities at Pump Station No. 32

were opened at 10:00 A.M. on December 5, 1972 and later tabulated by the Director of Public Works for the consideration of the Council, and

WHEREAS, the Director of Public Works has recommended that the bid of Stanislaus Pump in the amount of \$25,900

be accepted as the lowest responsible bid.

NOW, THEREFORE, BE IT RESOLVED by the Council of the City of Modesto that the bid of Stanislaus Pump in the amount of \$25,900

be accepted and the execution of a contract for the completion of the project by the City's designated officials be authorized.

The foregoing resolution was introduced at a regular meeting of the Council of the City of Modesto held on the 11th day of December, 1972, by Councilman Dunlap , who moved its adoption, which motion being duly seconded by Councilman Elliott , was upon roll call carried and the resolution adopted by the following vote:

AYES: Councilmen: Dixon, Dunlap, Elliott, Newton, Smith,  
Mayor Davies

NOES: Councilmen: None

ABSENT: Councilmen: Simon

ATTEST:

  
\_\_\_\_\_  
W. T. CHYNOWETH, City Clerk

MODESTO CITY COUNCIL  
RESOLUTION NO. 72-1234

A RESOLUTION APPROVING APPROPRIATION TRANSFER OF \$3,500 TO PROVIDE ADDITIONAL FUNDS NEEDED FOR CONSTRUCTION OF NEW FACILITIES AT PUMP STATION NO. 32

BE IT RESOLVED by the Council of the City of Modesto that the following appropriation transfer(s) are approved:

GENERAL FUND (101)

FROM: General Reserve (60-101)	\$3,500.00
TO: Increase CAP P.S. No. 32 (6845-50-101)	\$3,500.00

(Labor and material has increased subsequent to the time the budget was prepared. See memo from the Director of Public Works to the City Manager dated December 6, 1972)

The foregoing resolution was introduced at a regular meeting of the Council of the City of Modesto held on the 11th day of December, 1972, by Councilman Dunlap, who moved its adoption, which motion being duly seconded by Councilman Elliott, was upon roll call carried and the resolution adopted by the following vote:

AYES: Councilmen: Dixon, Dunlap, Elliott, Newton, Smith,  
Mayor Davies

NOES: Councilmen: None

ABSENT: Councilmen: Simon

ATTEST:

  
W. T. CHYNOWETH, City Clerk

MODESTO CITY COUNCIL  
RESOLUTION NO. 72-1235  
IMPROVEMENT

A RESOLUTION ACCEPTING THE ~~CONSTRUCTION~~ OF MAUD KUMP TERRACE AND  
CELESTE DRIVE (George Reed, Inc.)

WHEREAS, a report has been filed by the Director of Public  
Works that the ~~construction of~~ Improvement of Maud  
Kump Terrace and Celeste Drive  
has been completed by George Reed, Inc.

in accordance with the contract agreement dated August 28, 1972.

NOW, THEREFORE, BE IT RESOLVED that the ~~construction of~~ Im-  
provement of Maud Kump Terrace and Celeste Drive  
be accepted from said contractor, George Reed, Inc.

that notice of completion be filed with the Recorder of Stan-  
islaus County and that payment of amounts due in the amount  
of \$16,790.15 as provided in the contract, be authorized.

The foregoing resolution was introduced at a regular meet-  
ing of the Council of the City of Modesto held on the 11th day  
of December , 1972, by Councilman Dunlap , who moved  
its adoption, which motion being duly seconded by Councilman  
Elliott , was upon roll call carried and the resolution  
adopted by the following vote:

AYES: Councilmen: Dixon, Dunlap, Elliott, Newton, Smith,  
Mayor Davies

NOES: Councilmen: None

ABSENT: Councilmen: Simon

ATTEST:

  
W. T. CHYNOWETH, City Clerk

MODESTO CITY COUNCIL  
RESOLUTION NO. 72-1236

IMPROVEMENT

A RESOLUTION ACCEPTING THE ~~CONSTRUCTION~~ OF SYLVAN AVENUE AT BEYER HIGH AND CITY PARK (George Reed, Inc.)

WHEREAS, a report has been filed by the Director of Public Works that the ~~construction of~~ Improvement of Sylvan Avenue at Beyer High and City Park has been completed by George Reed, Inc.

in accordance with the contract agreement dated September 11, 1972.

NOW, THEREFORE, BE IT RESOLVED that the ~~construction of~~ Improvement of Sylvan Avenue at Beyer High and City Park be accepted from said contractor, George Reed, Inc.

that notice of completion be filed with the Recorder of Stanislaus County and that payment of amounts due in the amount of \$34,694.30 as provided in the contract, be authorized.

The foregoing resolution was introduced at a regular meeting of the Council of the City of Modesto held on the 11th day of December, 1972, by Councilman Dunlap, who moved its adoption, which motion being duly seconded by Councilman Elliott, was upon roll call carried and the resolution adopted by the following vote:

AYES: Councilmen: Dixon, Dunlap, Elliott, Newton, Smith, Mayor Davies

NOES: Councilmen: None

ABSENT: Councilmen: Simon

ATTEST:

  
W. T. CHYNOWETH, City Clerk

MODESTO CITY COUNCIL  
RESOLUTION NO. 72-1237

A RESOLUTION APPROVING PLANS AND SPECIFICATIONS AND AUTHORIZING CALL FOR BIDS FOR FURNISHING AND INSTALLING NEW DOORS FOR HANGAR NO. 1 AT THE MODESTO CITY-COUNTY AIRPORT

BE IT HEREBY RESOLVED by the Council of the City of Modesto as follows:

SECTION 1. The plans and specifications for furnishing and installing new doors for Hangar No. 1 at the Modesto City-County Airport copies of which are on file, are hereby accepted and approved.

SECTION 2. The City Clerk is hereby authorized to call for public competitive sealed bids for the above named project, to be opened in the office of the City Clerk, 801 11th Street, in the City of Modesto, on December 27, 1972 at 2:00 P.M. and the City Clerk is hereby directed to give notice inviting such sealed bids in the time, form, and manner provided by law.

SECTION 3. After the bids are opened, they shall be tabulated and analyzed and a report submitted to the Council at its next regular meeting.

The foregoing resolution was introduced at a regular meeting of the Council of the City of Modesto held on the 11th day of December, 1972, by Councilman Dunlap, who moved its adoption, which motion being duly seconded by Councilman Elliott, was upon roll call carried and the resolution adopted by the following vote:

AYES: Councilmen: Dixon, Dunlap, Elliott, Newton, Smith,  
Mayor Davies

NOES: Councilmen: None

ABSENT: Councilmen: Simon

ATTEST: W. T. Chynoweth  
W. T. CHYNOWETH, City Clerk

A RESOLUTION APPROVING PLANS AND SPECIFICATIONS AND AUTHORIZING CALL FOR BIDS FOR FURNISHING MICROFILM EQUIPMENT

BE IT HEREBY RESOLVED by the Council of the City of Modesto as follows:

SECTION 1. The plans and specifications for furnishing micro-film equipment

copies of which are on file, are hereby accepted and approved.

SECTION 2. The City Clerk is hereby authorized to call for public competitive sealed bids for the above named project, to be opened in the office of the City Clerk, 801 11th Street, in the City of Modesto, on December 27, 1972 at 2:15 P.M. and the City Clerk is hereby directed to give notice inviting such sealed bids in the time, form, and manner provided by law.

SECTION 3. After the bids are opened, they shall be tabulated and analyzed and a report submitted to the Council at its next regular meeting.

The foregoing resolution was introduced at a regular meeting of the Council of the City of Modesto held on the 11th day of December, 1972, by Councilman Dunlap, who moved its adoption, which motion being duly seconded by Councilman Elliott, was upon roll call carried and the resolution adopted by the following vote:

AYES: Councilmen: Dixon, Dunlap, Elliott, Newton, Smith,  
Mayor Davies

NOES: Councilmen: None

ABSENT: Councilmen: Simon

ATTEST:

  
\_\_\_\_\_  
W. T. CHYNOWETH, City Clerk

MODESTO CITY COUNCIL  
RESOLUTION NO. 72-1239

A RESOLUTION OF THE COUNCIL OF THE CITY OF MODESTO ANNEXING TERRITORY TO THE MODESTO MUNICIPAL SEWER DISTRICT NO. 1 AND FIXING AND DETERMINING ITS BOUNDARIES. (EDGEBROOK NO. 1 ADDITION)

WHEREAS, the Council (herein called the "Council") of the City of Modesto (herein called the "City") heretofore on August 15, 1966, duly adopted Resolution No. 66-543, which was recorded in the office of the County Recorder of Stanislaus County on August 16, 1966, and which established the Modesto Municipal Sewer District No. 1, and

WHEREAS, the Council heretofore on October 24, 1972, duly adopted Resolution No. 72-1126 (herein called the "resolution") determining that the public interest and convenience require that certain territory designated as Modesto Municipal Sewer District No. 1 Annexation No. 100 be annexed to the Modesto Municipal Sewer District No. 1, setting forth a general description of the area proposed to be annexed, and naming a time and place for hearing on annexation of the territory proposed to be annexed and providing for notice thereof, and

WHEREAS, the resolution, together with the names of the members of the Council voting for and against it, was posted, mailed to property owners in the area proposed to be annexed and published in the time, form and manner required by the resolution and by the Municipal Sewer and Water Facilities Law of 1911 (California Health and Safety Code Section 4600, et seq., herein called the "Law") as evidenced by the affidavit of posting and mailing and the affidavit of publication of the resolution on file in the office of the City Clerk, and

WHEREAS, on Monday, December 11, 1972, at the hour of 7:35 P.M., at the Council Chambers, City Hall, 801 11th Street, Modesto, California, said hearing was duly held and no objections were presented to the Council to the annexation of the area proposed to be annexed or to the inclusion of any lands in the District except:

No objections.

NOW, THEREFORE, BE IT RESOLVED by the Council of the City of Modesto, as follows:

SECTION 1. Any and all objections to the annexation of the territory designated as Modesto Municipal Sewer District No. 1 Annexation No. 100 to the Modesto Municipal Sewer District No. 1 or to the inclusion of any lands in said annexation are hereby overruled.

SECTION 2. The Council hereby determines that no territory or land is included within the boundaries of the territory proposed to be annexed to said Modesto Municipal Sewer District No. 1 which will not be benefited by said district.

SECTION 3. The Council hereby annexes that certain territory designated as Modesto Municipal Sewer District No. 1 Annexation No. 100 to the Modesto Municipal Sewer District No. 1.

SECTION 4. The boundaries of the territory designated as Modesto Municipal Sewer District No. 1 Annexation No. 100, which is hereby annexed to the Modesto Municipal Sewer District No. 1, are hereby established, fixed and finally determined to be as attached hereto and made a part hereof as though set forth in full herein.

SECTION 5. This resolution is adopted and all proceedings for the annexation of territory to the District shall be taken, pursuant to the Law.

SECTION 6. A certified copy of this resolution shall be recorded in the office of the County Recorder of Stanislaus County. Upon such recordation, the territory designated as Modesto Municipal Sewer District No. 1 Annexation No. 100, shall be deemed annexed to the Modesto Municipal Sewer District No. 1. Certified copies of this resolution, certified by the City Clerk, together with a map or plat showing the boundaries of the territory annexed, shall be filed by the City Clerk with the County Assessor of Stanislaus County, the County Clerk of Stanislaus County and the State Board of Equalization, Sacramento, California.

The foregoing resolution was introduced at a regular meeting of the Council of the City of Modesto held on the 11th day of December, 1972, by Councilman Smith, who moved its adoption, which motion being duly seconded by Councilman Newton, was upon roll call carried and the resolution adopted by the following vote:

AYES: Councilmen: Dixon, Dunlap, Elliott, Newton, Smith,  
Mayor Davies  
NOES: Councilmen: None  
ABSENT: Councilmen: Simon

ATTEST: W. T. Chynoweth  
W. T. CHYNOWETH, City Clerk

(SEAL)

APPROVED AS TO FORM:

By Elwyn L. Johnson  
ELWYN L. JOHNSON, City Attorney

APPROVED AS TO DESCRIPTION:

By RC Mangrum  
Public Works Department

*Handwritten:*  
F. Hill  
2-23-72

## EDGEBROOK NO. 1 ADDITION

All that real property in the State of California, County of Stanislaus, being portions of the Northwest quarter and the Southwest quarter of Section 27, Township 3 South, Range 9 East, Mount Diablo Base and Meridian, described as follows:

Beginning at a point on the existing City Limits as established by the intersection of an Eastern line of the LA LOMA - YOSEMITE ADDITION (55), as per description filed December 4, 1953, as Instrument 30045, Stanislaus County Records, and a Southern line of the SCENIC ADDITION (186), as per description filed February 3, 1966, as Instrument 4293, Stanislaus County Records, said point also being the intersection of the Northerly extension of the Eastern line of a 50.00 foot public road known as Covena Avenue and the center line of Dry Creek; thence Easterly along the existing City Limits and the center line of Dry Creek the following courses: North  $82^{\circ} 40' 00''$  East, 55.36 feet; North  $63^{\circ} 07' 00''$  East, 129.67 feet; North  $74^{\circ} 07' 00''$  East, 167.72 feet, to a point on the Eastern line of the Southwest quarter of the Northwest quarter of Section 27; thence Easterly along the center line of Dry Creek the following courses: South  $81^{\circ} 57' 18''$  East, 101.39 feet; North  $80^{\circ} 31' 00''$  East, 94.16 feet; North  $00^{\circ} 37' 00''$  West, 10.50 feet; North  $73^{\circ} 30' 00''$  East, 75.00 feet; North  $89^{\circ} 23' 00''$  East, 85.15 feet; North  $81^{\circ} 18' 00''$  East, 66.66 feet; North  $88^{\circ} 01' 00''$  East, 66.07 feet; North  $85^{\circ} 48' 00''$  East, 73.59 feet; North  $69^{\circ} 03' 00''$  East, 86.06 feet, to a point on the Eastern line of the property conveyed to Joseph N. Sciabica, et al, by Deed recorded October 7, 1968, as Instrument 31763, Stanislaus County Records; thence along said Eastern line, South  $00^{\circ} 40' 33''$  East, 1315.06 feet, to a point on the existing City Limits; thence along the existing City Limits, on the Northern boundary of the LA LOMA SCHOOL ADDITION (73), as per description filed January 24, 1957, as Instrument 2170, Stanislaus County Records, North  $89^{\circ} 48' 45''$  West, 28.65 feet, to the Northwestern corner of said Addition (73) and a Northeastern corner of said LA LOMA - YOSEMITE ADDITION (55); thence along the existing City Limits on the Northern Boundary of said ADDITION (55), North  $89^{\circ} 48' 45''$  West, 628.05 feet, to a point on the Eastern line of the Southwest quarter of the Northwest quarter of Section 27; thence along the existing City Limits on an Eastern line of said ADDITION (55), and said quarter quarter section line, North  $00^{\circ} 41' 00''$  West, 597.77 feet; thence along the existing City Limits as Established by said ADDITION (55) the following courses: South  $84^{\circ} 07' 00''$  West, 178.37 feet; North  $09^{\circ} 31' 00''$  West, 75.70 feet; South  $84^{\circ} 07' 00''$  West, 124.14 feet; North  $00^{\circ} 43' 00''$  West, 481.88 feet, to the point of beginning, containing 23.068 Acres, more or less.

MODESTO CITY COUNCIL  
RESOLUTION NO. 72-1240

A RESOLUTION DENYING THE APPEAL OF DEET EICHEL TO THE DECISION OF THE PLANNING COMMISSION DENYING AN AMENDMENT TO SECTION 13-3-8 OF THE ZONING MAP AND AFFIRMING THE DECISION OF THE PLANNING COMMISSION.

WHEREAS, the Council of the City of Modesto set a public hearing for October 24, 1972, to consider the appeal of Deet Eichel to the decision of the Planning Commission of the City of Modesto, denying an amendment to Section 13-3-8 of the Zoning Map to prezone the following described property to Heavy Industrial Zone, M-2:

All that certain real property situate in Section 13, Township 3 South, Range 8 East, Mount Diablo Base and Meridian, in the County of Stanislaus, State of California, described as follows:

Beginning at the intersection of the South line of said Section 13 with the Southwesterly line of the Southern Pacific Railroad right-of-way, as shown on Survey filed in Volume 11 of Record of Surveys at Page 106, Stanislaus County Records; thence North 42° 12' 20" West along said Southwesterly line of the Southern Pacific Railroad right-of-way a distance of 3591.14 feet to the centerline of North Avenue; thence South 88° 56' West along said centerline of North Avenue 128.78 feet to the Northwest corner of the Northeast Quarter of the Southwest Quarter of said Section 13; thence South 0° 45' 12" East along the West line of said Northeast Quarter of the Southwest Quarter of Section 13 a distance of 1325.45 feet to the Southwest corner of said Northeast Quarter of the Southwest Quarter of Section 13; thence North 88° 58' 36" East along the Southerly line of said Northeast Quarter of the Southwest Quarter of Section 13 a distance of 1326.61 feet to the Southeast corner of said Northeast Quarter of the Southwest Quarter of Section 13; thence South 0° 34' West along the West line of the Southeast Quarter of Section 13 a distance of 1323.35 feet to said South line of Section 13; thence South 89° 45' East along said South line of Section 13 a distance of 1240.44 feet to the point of beginning,

and

WHEREAS, at the request of Deet Eichel, said public hearing was continued to and held on December 11, 1972, at 7:35 o'clock P. M. in the Council Chambers, 801 - 11th Street, Modesto, California, and

WHEREAS, said Council, after hearing evidence both oral and documentary, found and determined that the amendment to Section 13-3-8 of the Zoning Map to prezone the above described property to Heavy Industrial Zone, M-2, is not required by public necessity, convenience, and general welfare for the following reasons:

1. There is a broad area identified on the Modesto Urban Area General Plan as industrial in this northwest section of the community. This area is bounded by Carpenter Road, Blue Gum Avenue, Southern Pacific Railroad and Kansas Avenue.
2. Within the broad area above, there is an ample amount of vacant land industrially zoned or with a potential for industrial zoning to meet current land needs.
3. Heavy industrial zoning as requested by this application is premature and is, at this time, incompatible with the surrounding agricultural area. Development of land zoned M-2 in this area would be incompatible with the development of Modesto Junior College West campus as well as future residential development.

NOW, THEREFORE, BE IT RESOLVED by the Council of the City of Modesto that the appeal of Deet Eichel to the decision of the Planning Commission denying an amendment to Section 13-3-8 of the Zoning Map to prezone the above described property to Heavy Industrial Zone, M-2, be denied for the reasons set forth above, and the decision of the Planning Commission is affirmed.

The foregoing resolution was introduced at a regular meeting of the Council of the City of Modesto, held on the 12th day of December, 1972, by Councilman Newton, who moved its adoption, which motion being duly seconded by Councilman Elliott, was upon roll call carried and the resolution adopted by the following vote:

AYES: Councilmen: Dunlap, Elliott, Newton, Smith  
 NOES: Councilmen: Dixon  
 ABSENT: Councilmen: Simon, Mayor Davies

ATTEST: W. T. Chynoweth  
 W. T. CHYNOWETH, City Clerk

(SEAL)

APPROVED AS TO FORM:

By Elwyn L. Johnson  
 ELWYN L. JOHNSON, City Attorney

APPROVED AS TO DESCRIPTION:

By William Nichols  
 Planning Department

MODESTO CITY COUNCIL  
RESOLUTION NO. 72-1241

A RESOLUTION DENYING THE APPEAL OF WESTERN TITLE GUARANTY COMPANY TO THE DECISION OF THE PLANNING COMMISSION DENYING AN AMENDMENT TO SECTION 21-3-9 OF THE ZONING MAP, AND AFFIRMING THE DECISION OF THE PLANNING COMMISSION.

WHEREAS, the Council of the City of Modesto held a public hearing in the Council chambers, 801 - 11th Street, Modesto, California, on July 24, 1972, for the purpose of considering an amendment to Section 21-3-9 of the Zoning Map to amend the following described property from One-Family Residential Zone, R-1, to Multiple-Family Residential Zone, R-3:

All that portion of the West one-half of the Northwest quarter of the Northeast quarter of Section 21, Township 3 South, Range 9 East, Mount Diablo Base and Meridian, described as follows:

BEGINNING at the Southeast corner of the West half of the Northwest quarter of the Northeast quarter of Section 21, above Township and Range; thence North  $89^{\circ} 41' 30''$  West along the South line of the Northwest quarter of the Northeast quarter of said Section 21, a distance of 270 feet; more or less, to a Southeasterly corner of the property conveyed to Modesto City School District of Stanislaus County, State of California, a public corporation, by Deed dated January 3, 1948, and recorded January 16, 1948, in Volume 922 of Official Records, Page 114, as Instrument No. 1120; thence along an Easterly and Southerly line of said Modesto City School District property the following two courses and distances: North  $0^{\circ} 40' 30''$  West, 350 feet and South  $89^{\circ} 41' 30''$  East, 270 feet to the East line of the West half of the Northwest quarter of the Northeast quarter of said Section 21; thence South  $0^{\circ} 40' 30''$  East, along said East line, 350 feet to the point of beginning.

EXCEPTING THEREFROM the East 135 feet thereof,

and

WHEREAS, at said hearing on July 24, 1972, the City Council found and determined that the requested rezoning should be referred back to the Planning Commission for further study and requested the Planning Commission to work with the applicant to amend its application to request rezoning from One-Family Residential Zone, R-1, to Planned-Development Zone, P-D, and

WHEREAS, the applicant, on August 29, 1972, amended its application and requested a Planned Development Zone for a 26-unit, 2-story apartment development on the above-described property, and

WHEREAS, on October 25, 1972, a public hearing was held before the Planning Commission at its regular meeting place in the Council Chambers, 801-11th Street, Modesto, California, at which time the Commission found and determined that rezoning of the above-described property to a Planned Development Zone as requested was not required by public necessity, convenience and general welfare for the following reasons:

1. The proposed 26 units on the subject property would constitute nearly twice the reasonable R-2 density for the property which would allow 14 dwelling units.

2. The applicant's proposed plan for 26 apartment units provided a lack of usable open space for the residents because the plan heavily commits the site to pavement for parking and driveway area, especially considering that a number of parking spaces are proposed within the buildings themselves. The common open space measures only 30 feet by 30 feet, and

WHEREAS, the Council of the City of Modesto held a public hearing in the Council Chambers, 801-11th Street, Modesto, California, on December 11, 1972, at 7:45 o'clock P. M., for the purpose of considering an appeal filed by Western Title Guaranty Company on November 7, 1972, to the decision of the Modesto City Planning Commission on October 25, 1972, denying its request for the rezoning from One-Family Residential Zone, R-1, to Planned-Development Zone, P-D, the above-described property, and

WHEREAS, said Council, after hearing evidence both oral and documentary, found and determined as follows:

1. The proposed 26 units on the above described property would constitute nearly twice the reasonable R-2 density for the property which would allow 14 dwelling units.

2. The applicant's proposed plan for 26 apartment units provides a lack of usable open space for the residents because the plan heavily commits the site to pavement for parking and driveway area, especially considering that a number of parking spaces are proposed within the buildings themselves. The common open space measures only 30 feet by 30 feet.

NOW, THEREFORE, BE IT RESOLVED by the Council of the City of Modesto that the appeal of Western Title Guaranty Company to the decision of the Planning Commission denying an amendment to Section 21-3-9 of the Zoning Map to reclassify from One-Family Residential Zone, R-1, to Planned Development Zone, P-D, the above described property, be denied and the decision of the Planning Commission is affirmed, for the reasons set forth above.

The foregoing resolution was introduced at a regular meeting of the Council of the City of Modesto, held on the 11th day of December, 1972, by Councilman Dunlap, who moved its adoption, which motion being duly seconded by

Councilman Dixon, was upon roll call carried and the resolution adopted by the following vote:

AYES: Councilmen: Dixon, Dunlap, Elliott, Newton, Simon, Smith

NOES: Councilmen: None

ABSENT: Councilmen: Mayor Davies

ATTEST: W. T. Chynoweth  
W. T. CHYNOWETH, City Clerk

(SEAL)

APPROVED AS TO FORM:

By Elwyn L. Johnson  
ELWYN L. JOHNSON, City Attorney

APPROVED AS TO DESCRIPTION;

By William Nichols  
Planning Department

MODESTO CITY COUNCIL  
RESOLUTION NO. 72-1242

A RESOLUTION REVISING THE POSITION CLASSIFICATION  
PLAN FOR THE CITY OF MODESTO.

WHEREAS, a Position Classification Plan was adopted by Resolution No. 67-66 pursuant to Rule 2 of the Personnel Rules and Regulations of the City of Modesto, and

WHEREAS, the City Manager has recommended to the Council an amendment to the Position Classification Plan, and

WHEREAS, Rule 2.2 of the City of Modesto Personnel Rules provides that revisions to the classification plan shall be effective upon adoption by resolution of the City Council,

NOW, THEREFORE, BE IT RESOLVED by the Council of the City of Modesto as follows:

SECTION 1. The Position Classification Plan of the City of Modesto is hereby amended to create a new classification as follows:

CLASSIFICATION CREATED

Community Development & Human Affairs Coordinator

SECTION 2. The specifications for the classification created, as shown on the attached Exhibit "A" which is hereby made a part of this resolution by reference, are hereby approved and made a part of the Position Classification Plan.

The foregoing resolution was introduced at a regular meeting of the Council of the City of Modesto held on the 11th day of December, 1972, by Councilman Newton, who moved its adoption, which motion being duly seconded by Councilman Dixon was upon roll call carried and the resolution adopted by the following vote:

AYES: Councilmen: Dixon, Dunlap, Elliott, Newton, Simon,  
Vice Mayor Smith

NOES: Councilmen: None

ABSENT: Councilmen: Mayor Davies

ATTEST: W. T. Chynoweth  
W. T. CHYNOWETH, City Clerk

(SEAL)

APPROVED AS TO FORM:

By Elwyn L. Johnson  
ELWYN L. JOHNSON, City Attorney

Definition

Under direction, to handle community human affairs programs, federal and state grant matters, and provide staff assistance in developing and coordinating approved citizen and community relations and development activities; represent the City Manager at meetings and do other related work as required.

Typical Tasks

Collects data regarding sources available from other levels of government for programs and provides this information to appropriate parties; assists in preparing grant applications; acts as liaison with other levels of government to facilitate grant applications; acts as City drug abuse coordinator and works with groups in areas of drug and social concerns; works in youth and human relations activities either as City liaison or staff to encourage involvement and to work towards the recognition and reduction of current social problems; does special assignments for the City Manager.

Employment Standards

Any combination of training and experience equivalent to completion of college and three years experience in public administration or business administration.

Desirable Qualifications

Knowledge of educational and informational techniques; ability to develop and maintain good public relations; knowledge of techniques of research and statistical analysis; ability to communicate effectively both orally and in writing; ability to deal effectively and tactfully with others.

City of Modesto

1972

Exhibit "A"

MODESTO CITY COUNCIL  
RESOLUTION NO. 72- 1243

A RESOLUTION AMENDING EXHIBIT "B" OF RESOLUTION NO. 72-823 ENTITLED "A RESOLUTION ESTABLISHING SALARY SCHEDULES AND FIXING COMPENSATION FOR POSITIONS IN THE CITY SERVICE".

BE IT RESOLVED by the Council of the City of Modesto as follows:

SECTION 1. AMENDMENT TO RESOLUTION NO. 72-823.

Exhibit "B" entitled "Personnel Office Alphabetical Listing of Classifications in City Service 1972-73" attached to Resolution No. 72-823, is hereby amended as shown on the amended Exhibit "B" entitled "City of Modesto Alphabetical Listing of Classifications in City Service 1972-73", which is attached hereto and made a part hereof as though set forth in full herein. Said amended Exhibit "B" adds the position of Community Development & Human Affairs Coordinator, Range 28.5.

The foregoing resolution was introduced at a regular meeting of the Council of the City of Modesto held on the 11th day of December, 1972, by Councilman Newton, who moved its adoption, which motion being duly seconded by Councilman Dixon, was upon roll call carried and the resolution adopted by the following vote:

AYES:	Councilmen:	Dixon, Dunlap, Elliott, Newton, Smion, Vice Mayor Smith
NOES:	Councilmen:	None
ABSENT:	Councilmen:	Mayor Davies

ATTEST:

W. T. Chynoweth  
W. T. CHYNOWETH, City Clerk

(SEAL)

APPROVED AS TO FORM:

BY

Elwyn L. Johnson  
ELWYN L. JOHNSON, City Attorney

OF  
CLASSIFICATIONS IN CITY SERVICE  
1972-73

(Effective 6-27, amended 8-15, and 12-11-72)

<u>Title of Classification</u>	<u>Range No.</u>	<u>Title of Classification</u>	<u>Range No.</u>
Account Clerk	14.5	Electrician	23.5
Account Clerk, Senior	18.5	Electrician Leadman	24.5
Accountant	26	Engineering Aide	20.5
Accountant, Junior	22.5	Engineering Aide, Junior	17.5
Accountant, Senior	29	Engineering Aide, Principal	26
Administrative Assistant	26	Engineering Aide, Senior	23.5
Airport Manager	26.5	Equipment Mechanic	21.5
Assistant City Attorney	34	Equipment Mechanic, Senior	22.5
Assistant City Clerk	20.5	Equipment Serviceman	18.5
Assistant Dir. of Public Works	34		
Assistant Fire Chief	31.7	Fire Chief	35.7
Assistant Planner	26	Fire Engineer	23.7
Assistant Poundmaster	17.5	Fire Lieutenant	25.7
Assistant to City Manager/ Personnel Officer	31.5	Fireman	22.7
Associate Civil Engineer	32	Heavy Equipment Operator	20.5
Associate Planner	29		
		Janitor	14.5
Battalion Chief	28.7	Junior Civil Engineer	26
Building Inspector	25		
Building Inspector, Senior	27	Laboratory Technician	20.5
Building Maintenance Foreman	22	Laborer	16.5
Chief Building Official	32	Office Machine Operator	16
Chief Electrician	27	Office Machine Supervisor	19
Chief of Police	36.7		
City Attorney	N/A	Parks & Recreation Foreman	25
City Clerk and Auditor	30.5	Parks & Recreation Leadman	22
City Manager	N/A	Parks & Recreation Supt.	28.5
Civil Engineering Assistant	28	Parks Maintenance Man	18.5
Clerk, Intermediate	13	Parks Maintenance Mechanic	19.5
Clerk, Junior	10	Planning Aide	20.5
Community Development and Human Affairs Coordinator	28.5	Planning Aide, Junior	17.5
Construction Inspector	25	Planning Aide, Senior	23.5
		Police Captain	32.2
		Police Lieutenant	29.7
Data Processing Supervisor	22.5	Police Property Clerk	17.5
Deputy City Manager	39.5	Police Records Supervisor	24.5
Director of Finance	35.5	Police Sergeant	27.7
Director of Parking & Traffic	36	Policeman	24.7
Director of Parks & Recreation	35	Policewoman	24.7
Director of Planning	36	Poundmaster	20.5
Director of Public Works and Public Engineer	39.5	Property Agent	27
		Public Works Foreman	25

<u>Title of Classification</u>	<u>Range No.</u>
Public Works Leadman	22
Public Works Maintenance Man	18.5
Public Works Maint. Mechanic	19.5
Purchasing Officer	27.5
Radio-Telephone Operator	19.5
Recreation Supervisor I	23.5
Secretary	18.5
Secretary to City Attorney	20.5
Secretary to City Manager	21.5
Senior Planner	32
Shop Foreman	25
Stenographer Clerk, Inter.	14.5
Stenographer Clerk, Junior	11
Stores & Equipment Clerk	19.5
Stores & Equipment Supervisor	22.5
Supervisor of General Services	23.5
Telephone Operator-Receptionist	13
Traffic Painter	20.5
Tree Trimmer	20.5
Tree Trimmer Aide	19.5
Typist Clerk, Intermediate	13
Typist Clerk, Junior	10
Water Quality Control Foreman	25
Water Quality Control Oper. I	18.5
Water Quality Control Oper. II	21.5
Water Quality Control Supt.	29
Zoning Inspector	25

Total number of classifications  
in City Service - 103

MODESTO CITY COUNCIL  
RESOLUTION NO. 72-1244

A RESOLUTION APPROVING APPROPRIATION TRANSFER OF \$534 TO PROVIDE FUNDS NEEDED FOR THE RECLASSIFICATION OF THE ADMINISTRATIVE ASSISTANT POSITION TO COMMUNITY DEVELOPMENT AND HUMAN AFFAIRS COORDINATOR

BE IT RESOLVED by the Council of the City of Modesto that the following appropriation transfer(s) are approved:

GENERAL FUND (101)

FROM:	General Reserve (60-101)	\$534
TO:	Salaries & Wages, Regular (110-8-101)	\$534

(To appropriate funds for the reclassification of the Administrative Assistant position to Community Development and Human Affairs Coordinator)

The foregoing resolution was introduced at a regular meeting of the Council of the City of Modesto held on the 11th day of December, 1972, by Councilman Newton, who moved its adoption, which motion being duly seconded by Councilman Dixon, was upon roll call carried and the resolution adopted by the following vote:

AYES:	Councilmen:	Dixon, Dunlap, Elliott, Newton, Simon, Vice Mayor Smith
NOES:	Councilmen:	None
ABSENT:	Councilmen:	Mayor Davies

ATTEST:

  
W. T. CHYNOWETH, City Clerk

MODESTO CITY COUNCIL  
RESOLUTION NO. 72-1245

A RESOLUTION APPROVING APPROPRIATION TRANSFER OF \$3,690 TO PROVIDE FUNDS NEEDED FOR AN ADDITIONAL INTERMEDIATE STENOGRAPHER CLERK POSITION APPROVED FOR THE TYPING POOL

BE IT RESOLVED by the Council of the City of Modesto that the following appropriation transfer(s) are approved:

GENERAL FUND (101)

FROM: General Reserve (60-101)	\$3,690
TO: Salaries & Wages, Regular (110-9-101)	\$3,690

(To appropriate funds for the additional Intermediate Stenographer Clerk position approved for the Typing Pool)

The foregoing resolution was introduced at a regular meeting of the Council of the City of Modesto held on the 11th day of December, 1972, by Councilman Newton, who moved its adoption, which motion being duly seconded by Councilman Dixon, was upon roll call carried and the resolution adopted by the following vote:

AYES: Councilmen: Dixon, Dunlap, Elliott, Newton, Simon,  
Vice Mayor Smith

NOES: Councilmen: None

ABSENT: Councilmen: Mayor Davies

ATTEST:

  
\_\_\_\_\_  
W. T. CHYNOWETH, City Clerk

MODESTO CITY COUNCIL  
RESOLUTION NO. 72-1246

A RESOLUTION WITHDRAWING CERTAIN DESCRIBED  
TERRITORY FROM THE SALIDA  
FIRE PROTECTION DISTRICT IN STANISLAUS COUNTY.

WHEREAS, a portion of the Salida  
Fire Protection District in Stanislaus County was annexed to the  
City of Modesto as Modesto State Hospital Addition  
by Resolution No. 72-484 adopted on April 3,  
1972, and said addition officially became a part of the City of  
Modesto on April 20, 1972, and

WHEREAS, the Health and Safety Code of the State of  
California provides that whenever any portion of such a District is  
included within a city by reason of annexation, such portion may be  
withdrawn from the District by the filing with the governing body of  
the District and the Stanislaus County Board of Supervisors, the tax  
levying authority of the District, a copy of a resolution of the  
legislative body of the city, describing the included portion, and  
declaring such portion withdrawn, and

WHEREAS, it is to the best interests of the residents in  
the area of said Fire Protection District which has been annexed to  
the City that the area be withdrawn from said Fire Protection  
District and provided fire prevention and fire fighting services by  
the City,

NOW, THEREFORE, BE IT RESOLVED by the Council of the City  
of Modesto that the territory, the description of which is attached  
hereto and made a part hereof as though set forth in full herein, be  
withdrawn from the boundaries of the Salida  
Fire Protection District in Stanislaus County. Said withdrawal to  
be effective at 12:00 midnight on December 31, 72.

BE IT FURTHER RESOLVED that the City Clerk be, and he is  
hereby directed to file a certified copy of this resolution with the  
governing body of the District and the Stanislaus County Board of  
Supervisors, the tax levying authority of the District.

The foregoing resolution was introduced at a regular meeting of the Council of the City of Modesto held on the 11th day of December, 1972, by Councilman Dunlap, who moved its adoption, which motion being duly seconded by Councilman Elliott, was upon roll call carried and the resolution adopted by the following vote:

AYES: Councilmen: Dixon, Dunlap, Elliott, Newton, Smith,  
Mayor Davies

NOES: Councilmen: None

ABSENT: Councilmen: Simon

ATTEST: W. T. Chynoweth  
W. T. CHYNOWETH, City Clerk

(SEAL)

APPROVED AS TO FORM:

By Elwyn L. Johnson  
ELWYN L. JOHNSON City Attorney

APPROVED AS TO DESCRIPTION:

By R. C. Mangnell  
Public Works Department

R.M.  
12-7-72

## MODESTO STATE HOSPITAL ADDITION

All that real property in the State of California, County of Stanislaus, being a portion of the Southwest quarter of the Northwest quarter of Section 19, Township 3 South, Range 9 East and the North half of Section 24, Township 3 South, Range 8 East, Mount Diablo Base and Meridian, described as follows:

Beginning at a point on the existing City Limits as established by the Western line of the NORTH 99 No. 3 ADDITION (239), as per description filed September 8, 1969, as Instrument 30099, Stanislaus County Records, said point also being on the section line common to Section 13 and 24; thence along said City Limits and on the Western boundary of a 110.00 foot public road known as North 9th Street, South  $43^{\circ} 30' 00''$  East, 2685.44 feet to a Northwestern corner of the NORTH 99 ADDITION (195), as per description filed June 28, 1966, as Instrument 23028, Stanislaus County Records; thence continuing along said City Limits on the Western boundary of said ADDITION (195), South  $43^{\circ} 30' 00''$  East, 936.45 feet, to the Northeast corner of the CARPENTER ADDITION (235), as per description filed July 7, 1969, as Instrument 23266, Stanislaus County Records; thence along the existing City Limits on the Northern boundary of said ADDITION (235), South  $46^{\circ} 30' 00''$  West, 100.00 feet, to the East-West quarter section line of Section 19, and the center line of a 50.00 foot public road known as Blue Gum Avenue; thence along the existing City Limits on the Northern boundary of said ADDITION (235), and said quarter section line, North  $89^{\circ} 37' 30''$  West, 1065.50 feet, to the quarter section corner common to Section 19 and 24; thence continuing along the Northern boundary of said ADDITION (235), North  $89^{\circ} 04' 00''$  West, 1990.79 feet, to the Northwestern corner of said ADDITION (235); thence leaving the existing City Limits and along said quarter section line and said center line, North  $89^{\circ} 04' 00''$  West, 663.39 feet, to the Interior quarter corner of Section 24; thence continuing along said quarter section line and said center line, South  $89^{\circ} 05' 00''$  West, 1326.60 feet, to the West line of the East half of the Northwest quarter of Section 24 and the Southerly extension of the Western line of 40.00 foot public road known as Poust Avenue; thence along said Southerly extension and said West line, North  $0^{\circ} 30' 00''$  West, 2649.43 feet, to the center line of a 40.00 foot public road known as Shoemake Avenue and the section line common to Sections 13 and 24; thence along said section line, North  $88^{\circ} 59' 00''$  East, 1326.00 feet, to the North quarter corner of Section 24; thence continuing along said section line, South  $89^{\circ} 45' 00''$  East, 1322.47 feet, to the point of beginning, containing 239.129 Acres, more or less.

MODESTO CITY COUNCIL  
RESOLUTION NO. 72-1247

A RESOLUTION WITHDRAWING CERTAIN DESCRIBED  
TERRITORY FROM THE MC HENRY-DRY CREEK  
FIRE PROTECTION DISTRICT IN STANISLAUS COUNTY.

WHEREAS, a portion of the McHenry-Dry Creek

Fire Protection District in Stanislaus County was annexed to the City of Modesto as Dry Creek Park No. 1 Addition by Resolution No. 72-605 adopted on May 1, 1972, and said addition officially became a part of the City of Modesto on May 16, 1972, and

WHEREAS, the Health and Safety Code of the State of California provides that whenever any portion of such a District is included within a city by reason of annexation, such portion may be withdrawn from the District by the filing with the governing body of the District and the Stanislaus County Board of Supervisors, the tax levying authority of the District, a copy of a resolution of the legislative body of the city, describing the included portion, and declaring such portion withdrawn, and

WHEREAS, it is to the best interests of the residents in the area of said Fire Protection District which has been annexed to the City that the area be withdrawn from said Fire Protection District and provided fire prevention and fire fighting services by the City,

NOW, THEREFORE, BE IT RESOLVED by the Council of the City of Modesto that the territory, the description of which is attached hereto and made a part hereof as though set forth in full herein, be withdrawn from the boundaries of the McHenry-Dry Creek Fire Protection District in Stanislaus County. Said withdrawal to be effective at 12:00 midnight on December 31, 72.

BE IT FURTHER RESOLVED that the City Clerk be, and he is hereby directed to file a certified copy of this resolution with the governing body of the District and the Stanislaus County Board of Supervisors, the tax levying authority of the District.

The foregoing resolution was introduced at a regular meeting of the Council of the City of Modesto held on the 11th day of December, 1972, by Councilman Dunlap, who moved its adoption, which motion being duly seconded by Councilman Elliott, was upon roll call carried and the resolution adopted by the following vote:

AYES: Councilmen: Dixon, Dunlap, Elliott, Newton, Smith, Mayor Davies

NOES: Councilmen: None

ABSENT: Councilmen: Simon

ATTEST: W. T. Chynoweth  
W. T. CHYNOWETH, City Clerk

(SEAL)

APPROVED AS TO FORM:

BY Elwyn L. Johnson  
ELWYN L. JOHNSON, City Attorney

APPROVED AS TO DESCRIPTION:

BY RC Marshall  
Public Works Department

RJM  
12-7-72

All that real property in the State of California, County of Stanislaus, being a portion of the Northeast quarter of Section 27 and Southeast quarter of Section 22, Township 3 South, Range 9 East, Mount Diablo Base and Meridian, described as follows:

Beginning at a point on the existing City Limits as established by the most Northeastern corner of the DRY CREEK NO. 2 ADDITION (208), as per description filed January 15, 1968, as Instrument 1416, Stanislaus County Records, said point also being on the center line of a 100.00 public road known as El Vista Avenue; thence along the existing City Limits on the Northern boundary of ADDITION (208), South  $85^{\circ} 05' 00''$  West, 545.16 feet, to the Northeastern corner of the DRY CREEK ADDITION (197), as per description filed October 26, 1966, as Instrument 37059, Stanislaus County Records; thence along the existing City Limits on the Northern boundary of ADDITION (197), South  $85^{\circ} 05' 00''$  West, 81.84 feet; thence South  $64^{\circ} 13' 09''$  West, 766.62 feet, to the Northwestern corner of ADDITION (197), and a quarter, quarter line; thence leaving the existing City Limits and along said quarter line, North  $0^{\circ} 36' 00''$  West, 764.17 feet, to the Southwestern corner of the STEVENS TRACT, as per map filed May 26, 1958, in Volume 19 of Maps, Page 1, Stanislaus County Records, and the approximate center line of Dry Creek; thence along said center line and on the Southern line of the STEVENS TRACT the following bearings and distances, North  $85^{\circ} 25' 00''$  East, 98.91 feet; South  $87^{\circ} 18' 00''$  East, 98.86 feet; North  $75^{\circ} 53' 00''$  East, 101.50 feet; North  $72^{\circ} 51' 00''$  East, 102.96 feet; North  $80^{\circ} 40' 00''$  East, 99.85 feet; South  $89^{\circ} 40' 00''$  East, 98.71 feet; thence leaving the approximate center line of Dry Creek and along the Eastern line of Lot 6 of the STEVENS TRACT, North  $0^{\circ} 36' 00''$  West, 12.00 feet; thence North  $88^{\circ} 34' 00''$  East, 99.20 feet, to the Western line of Lot 8 of the STEVENS TRACT; thence along said Western line, South  $0^{\circ} 36' 00''$  East, 12.00 feet, to the approximate center line of Dry Creek; thence along said center line, South  $72^{\circ} 20' 00''$  East, 103.93 feet, to the Southeastern corner of the STEVENS TRACT; thence along the Eastern line of said tract, North  $0^{\circ} 36' 00''$  West, 7.80 feet, to the Northern line of Dry Creek; thence along said Northern line, North  $82^{\circ} 20' 00''$  East, 99.48 feet; thence South  $0^{\circ} 36' 00''$  East, 20.00 feet, to the center line of Dry Creek; thence along said center line, North  $82^{\circ} 20' 00''$  East, 99.48 feet; thence North  $0^{\circ} 36' 00''$  West, 21.09 feet, to the Northern line of Dry Creek; thence along said Northern line, North  $68^{\circ} 39' 00''$  East, 105.48 feet; thence continuing along said Northern line, North  $69^{\circ} 22' 00''$  East, 141.26 feet, to the Western line of a 200.00 foot public road known as El Vista Avenue; thence along said Western line, North  $0^{\circ} 36' 00''$  West, 50.59 feet; thence continuing along the Western line of El Vista Avenue and its Northerly extension, North  $0^{\circ} 45' 00''$  West, 136.13 feet, to the existing City Limits as established by the Southern boundary of the ROSE AVENUE SCHOOL ADDITION (176), as per description filed March 30, 1965, as Instrument 12390, Stanislaus County Records, said Southern boundary also being the center line of an 80.00 foot public road known as Scenic Drive; thence along the existing City Limits on the Southern boundary of ADDITION (176), North  $80^{\circ} 08' 00''$  East, 101.28 feet, to the Southeastern corner of ADDITION (176), which is also the point of intersection of the center lines of Scenic Drive and El Vista Avenue and being on the section line common to Sections 22 and 23; thence along said section line, South  $0^{\circ} 45' 00''$  East, 152.31 feet, to the section corner common to Sections 22, 23, 26, and 27; thence continuing along the center line of El Vista Avenue, which is also the section line common to Sections 26 and 27, South  $0^{\circ} 36' 00''$  East, 597.30 feet, to the point of Beginning, containing 17.875 Acres more or less.

MODESTO CITY COUNCIL  
RESOLUTION NO. 72-1248

A RESOLUTION APPROVING AGREEMENT BETWEEN THE CITY OF MODESTO AND LANCE E. AND CAROL L. ELLIS AND NORRIS L. AND DORIS M. KLINK FOR SEWER SERVICE TO PROPERTY OUTSIDE THE CITY AT 3719 TULLY ROAD

BE IT HEREBY RESOLVED by the Council of the City of Modesto that the agreement between the City of Modesto and Lance E. and Carol L. Ellis and Norris L. and Doris M. Klink for sewer service to property outside the City at 3719 Tully Road be, and it is hereby approved.

BE IT FURTHER RESOLVED that the execution of said agreement by the designated city officials be authorized.

The foregoing resolution was introduced at a regular meeting of the Council of the City of Modesto held on the 11th day of December, 1972, by Councilman Dunlap, who moved its adoption, which motion being duly seconded by Councilman Elliott, was upon roll call carried and the resolution adopted by the following vote:

AYES:	Councilmen:	Dixon, Dunlap, Elliott, Newton, Smith, Mayor Davies
NOES:	Councilmen:	None
ABSENT:	Councilmen:	Simon

ATTEST:

  
W. T. CHYNOWETH, City Clerk

MODESTO CITY COUNCIL  
RESOLUTION NO. 72-1249

A RESOLUTION APPROVING AGREEMENT BETWEEN THE CITY OF MODESTO AND JAMES R. AND BEULAH GARNER FOR SEWER SERVICE TO PROPERTY OUTSIDE THE CITY AT 1106 A HERNDON ROAD

BE IT HEREBY RESOLVED by the Council of the City of Modesto that the agreement between the City of Modesto and James R. and Beulah Garner for sewer service to property outside the City at 1106 A Herndon Rd. be, and it is hereby approved.

BE IT FURTHER RESOLVED that the execution of said agreement by the designated city officials be authorized.

The foregoing resolution was introduced at a regular meeting of the Council of the City of Modesto held on the 11th day of December, 1972, by Councilman Dunlap, who moved its adoption, which motion being duly seconded by Councilman Elliott, was upon roll call carried and the resolution adopted by the following vote:

AYES: Councilmen: Dixon, Dunlap, Elliott, Newton, Smith,  
Mayor Davies  
NOES: Councilmen: None  
ABSENT: Councilmen: Simon

ATTEST: W. T. Chynoweth  
W. T. CHYNOWETH, City Clerk

MODESTO CITY COUNCIL  
RESOLUTION NO. 72-1250

A RESOLUTION APPROVING AGREEMENT BETWEEN THE CITY OF MODESTO AND ROY M. AND VICTORIA V. ROSALES FOR SEWER SERVICE TO PROPERTY OUTSIDE THE CITY AT 706 LOMBARDO AVENUE

BE IT HEREBY RESOLVED by the Council of the City of Modesto that the agreement between the City of Modesto and Roy M. and Victoria V. Rosales for sewer service to property outside the City at 706 Lombardo Ave.

be, and it is hereby approved.

BE IT FURTHER RESOLVED that the execution of said agreement by the designated city officials be authorized.

The foregoing resolution was introduced at a regular meeting of the Council of the City of Modesto held on the 11th day of December, 1972, by Councilman Dunlap, who moved its adoption, which motion being duly seconded by Councilman Elliott, was upon roll call carried and the resolution adopted by the following vote:

AYES: Councilmen: Dixon, Dunlap, Elliott, Newton, Smith, Mayor Davies  
NOES: Councilmen: None  
ABSENT: Councilmen: Simon

ATTEST:

  
W. T. CHYNOWETH, City Clerk

MODESTO CITY COUNCIL  
RESOLUTION NO. 72-1251


RESOLUTION APPROVING APPLICATION TO STATE OF CALIFORNIA,  
DIVISION OF HIGHWAYS, FOR FEDERAL AID URBAN SYSTEM FUNDING  
IN THE AMOUNT OF \$97,000 FOR IMPROVEMENT OF SCENIC DRIVE  
TO FOUR-LANE FACILITY BETWEEN DOWNEY AVENUE AND COUNTY  
HOSPITAL

BE IT RESOLVED by the Council of the City of Modesto  
that it hereby approves application to the State of California,  
Division of Highways, for federal aid urban system funding  
in the amount of \$97,000 for improvement of Scenic Drive to  
four-lane facility between Downey Avenue and the County  
Hospital.

The foregoing resolution was introduced at a regular  
meeting of the Council of the City of Modesto held on the 11th day  
of December, 1972 by Councilman Dunlap, who moved its adoption,  
which motion being duly seconded by Councilman Elliott, was  
upon roll call carried and the resolution adopted by the  
following vote:

AYES: Councilmen: Dixon, Dunlap, Elliott, Newton,  
Smith, Mayor Davies  
NOES: Councilmen: None  
ABSENT: Councilmen: Simon

ATTEST:

  
W. T. CHYNOWETH  
City Clerk

MODESTO CITY COUNCIL  
RESOLUTION NO. 72-1252

A RESOLUTION APPROVING AGREEMENT BETWEEN THE CITY OF MODESTO AND PAUL'S DRUGS NO. 1, 130 N. SANTA CRUZ, FOR PAY STATION SERVICE AT THEIR DRUG STORE

BE IT HEREBY RESOLVED by the Council of the City of Modesto that the agreement between the City of Modesto and Paul's Drugs No. 1, 130 N. Santa Cruz for pay station service at their drug store (new fees will be 7¢ per collection) be, and it is hereby approved.

BE IT FURTHER RESOLVED that the execution of said agreement by the designated city officials be authorized.

The foregoing resolution was introduced at a regular meeting of the Council of the City of Modesto held on the 11th day of December, 1972, by Councilman Dunlap, who moved its adoption, which motion being duly seconded by Councilman Elliott, was upon roll call carried and the resolution adopted by the following vote:

AYES: Councilmen: Dixon, Dunlap, Elliott, Newton, Smith,  
Mayor Davies  
NOES: Councilmen: None  
ABSENT: Councilmen: Simon

ATTEST:   
W. T. CHYNOWETH, City Clerk

A RESOLUTION APPROVING AGREEMENT BETWEEN THE CITY OF MODESTO AND PAUL'S DRUGS NO. 2, 1031 W. ORANGEBURG, FOR PAY STATION SERVICE AT THEIR DRUG STORE

BE IT HEREBY RESOLVED by the Council of the City of Modesto that the agreement between the City of Modesto and Paul's Drugs No. 2, 1031 W. Orangeburg for pay station service at their drug store (new fees will be 7¢ per collection) be, and it is hereby approved.

BE IT FURTHER RESOLVED that the execution of said agreement by the designated city officials be authorized.

The foregoing resolution was introduced at a regular meeting of the Council of the City of Modesto held on the 11th day of December, 1972, by Councilman Dunlap, who moved its adoption, which motion being duly seconded by Councilman Elliott, was upon roll call carried and the resolution adopted by the following vote:

AYES: Councilmen: Dixon, Dunlap, Elliott, Newton, Smith,  
Mayor Davies  
NOES: Councilmen: None  
ABSENT: Councilmen: Simon

ATTEST: W. T. Chynoweth  
W. T. CHYNOWETH, City Clerk

MODESTO CITY COUNCIL  
RESOLUTION NO. 72-1254

A RESOLUTION APPROVING APPROPRIATION TRANSFER OF \$250 TO PROVIDE FUNDS NEEDED FOR INCREASE IN FEE PAID TO PAUL'S REXALL DRUGS FOR PAY STATION SERVICE

BE IT RESOLVED by the Council of the City of Modesto that the following appropriation transfer(s) are approved:

GENERAL FUND (101)

FROM: General Reserve (60-101)	\$250
TO: Services, Prof. & Other (235-15-101)	\$250

(To provide funds for increase in fee paid to Paul's Rexall Drugs for pay station service. Fee increased from 5¢ to 7¢ per collection.)

The foregoing resolution was introduced at a regular meeting of the Council of the City of Modesto held on the 11th day of December, 1972, by Councilman Dunlap, who moved its adoption, which motion being duly seconded by Councilman Elliott, was upon roll call carried and the resolution adopted by the following vote:

AYES: Councilmen: Dixon, Dunlap, Elliott, Newton, Smith, Mayor Davies  
NOES: Councilmen: None  
ABSENT: Councilmen: Simon

ATTEST:

  
W. T. CHYNOWETH, City Clerk

MODESTO CITY COUNCIL  
RESOLUTION NO. 72-1255

A RESOLUTION APPROVING AGREEMENT BETWEEN THE CITY OF MODESTO AND  
AND THE EXECUTORS OF THE ESTATES OF ROSE TAYLOR AND BENJAMIN S.  
TAYLOR DISMISSING CONDEMNATION PROCEEDINGS.

BE IT HEREBY RESOLVED by the Council of the City of Modesto  
that the agreement between the City of Modesto and EXECUTORS OF THE  
estates of Rose Taylor and Benjamin S. Taylor, accepting deed  
for public street widening purposes and approving dismissal of  
condemnation proceedings  
be, and it is hereby approved.

BE IT FURTHER RESOLVED that the execution of said agreement  
by the designated city officials be authorized.

The foregoing resolution was introduced at a regular meeting  
of the Council of the City of Modesto held on the 11th day of  
December 19 72, by Councilman Dunlap, who moved its  
adoption, which motion being duly seconded by Councilman Elliott,  
was upon roll call carried and the resolution adopted by the  
following vote:

AYES: Councilmen: Dixon, Dunlap, Elliott, Newton, Smith,  
Mayor Davies  
NOES: Councilmen: None  
ABSENT: Councilmen: Simon

ATTEST:

  
W. T. CHYNOWETH, City Clerk

MODESTO CITY COUNCIL  
RESOLUTION NO. 72-1256

A RESOLUTION SETTING TIME AND PLACE FOR HEARING THE PLANNING COMMISSION'S RECOMMENDATION TO AMEND THE STANDARD SPECIFICATIONS FOR SUBDIVISION IMPROVEMENTS PERTAINING TO THE WIDTH OF SIDEWALKS FOR RESIDENTIAL AND TWO-LANE COLLECTOR STREETS IN DEVELOPED AREAS

BE IT HEREBY RESOLVED by the Council of the City of Modesto that December 26, 1972 , at 7:40 P.M. in the Council Chambers, City Hall, 801 Eleventh Street, Modesto, California is hereby set as the time and place for consideration of the Planning Commission's recommendation to amend the Standard Specifications for Subdivision Improvements pertaining to the width of sidewalks for Residential and Two-Lane Collector Streets in Developed Areas.

The foregoing resolution was introduced at a regular meeting of the Council of the City of Modesto held on the 11th day of December , 1972, by Councilman Dunlap , who moved its adoption, which motion being duly seconded by Councilman Elliott , was upon roll call carried and the resolution adopted by the following vote:

AYES: Councilmen: Dixon, Dunlap, Elliott, Newton, Smith,  
Mayor Davies  
NOES: Councilmen: None  
ABSENT: Councilmen: Simon

ATTEST:

  
\_\_\_\_\_  
W. T. CHYNOWETH, City Clerk

MODESTO CITY COUNCIL  
RESOLUTION NO. 72-1257

A RESOLUTION APPROVING APPROPRIATION TRANSFER OF \$1,724 TO PROVIDE FUNDS NEEDED TO PAY THE COUNTY TAXES ON THE DRY CREEK PARK AREA

BE IT RESOLVED by the Council of the City of Modesto that the following appropriation transfer(s) are approved:

GENERAL FUND (101)

FROM: General Reserve (60-101)	\$1,724.00
TO: Taxes (430-35-101)	\$1,724.00

(This amount is necessary to pay the county taxes on the Dry Creek Park area.)

The foregoing resolution was introduced at a regular meeting of the Council of the City of Modesto held on the 11th day of December, 1972, by Councilman Dunlap, who moved its adoption, which motion being duly seconded by Councilman Elliott, was upon roll call carried and the resolution adopted by the following vote:

AYES: Councilmen: Dixon, Dunlap, Elliott, Newton, Smith,  
Mayor Davies

NOES: Councilmen: None

ABSENT: Councilmen: Simon

ATTEST:

  
\_\_\_\_\_  
W. T. CHYNOWETH, City Clerk

MODESTO CITY COUNCIL  
RESOLUTION NO. 72-1258

A RESOLUTION ACCEPTING THE CONSTRUCTION OF WATER LINES IN DAISY PARK  
NO. 1, PLEASANT VIEW/NO. 3 AND McHENRY ESTATES NO. 2 (Joe Martin)  
ESTATES

WHEREAS, a report has been filed by the Director of Public  
Works that the construction of Water Lines in Daisy Park  
No. 1, Pleasant View Estates No. 3 and McHenry Estates No. 2  
has been completed by Joe Martin

in accordance with the contract agreement dated September 5, 1972.

NOW, THEREFORE, BE IT RESOLVED that the construction of Water  
Lines in Daisy Park No. 1, Pleasant View Estates No. 3 and McHenry  
Estates No. 2  
be accepted from said contractor, Joe Martin

that notice of completion be filed with the Recorder of Stan-  
islaus County and that payment of amounts due in the amount  
of \$10,738.90 as provided in the contract, be authorized.

The foregoing resolution was introduced at a regular meet-  
ing of the Council of the City of Modesto held on the 18th day  
of December , 1972, by Councilman Elliott , who moved  
its adoption, which motion being duly seconded by Councilman  
Dunlap , was upon roll call carried and the resolution  
adopted by the following vote:

AYES: Councilmen: Dixon, Dunlap, Elliott, Newton, Smith,  
Mayor Davies  
NOES: Councilmen: None  
ABSENT: Councilmen: Simon

ATTEST:

  
W. T. CHYNOWETH, City Clerk

MODESTO CITY COUNCIL  
RESOLUTION NO. 72-1259

A RESOLUTION ACCEPTING THE BID OF GEORGE REED, INC. FOR REPAIR OF LEAKS  
IN THE CITY HALL GARAGE

WHEREAS, Resolution No. 72-1188 , adopted by the Council of the  
City of Modesto on November 20, 1972 , approved the plans and speci-  
fications for the repair of leaks in the City Hall Garage

and authorized the calling for bids, and

WHEREAS, the bids received for the repair of leaks in the City  
Hall Garage  
were opened at 2:00 P.M. on December 12, 1972 and later tabulated  
by the Director of Parking & Traffic for the consideration of the Council,  
and

WHEREAS, the Director of Parking & Traffic has recommended that  
the bid of George Reed, Inc. in the amount of \$4,305.00

be accepted as the lowest responsible bid.

NOW, THEREFORE, BE IT RESOLVED by the Council of the City of Modesto  
that the bid of George Reed, Inc. in the amount of \$4,305.00

be accepted and the execution of a contract for the completion of the  
project by the City's designated officials be authorized.

The foregoing resolution was introduced at a regular meeting of  
the Council of the City of Modesto held on the 18th day of December,  
19 72 , by Councilman Elliott , who moved its adoption, which motion  
being duly seconded by Councilman Dunlap , was upon roll call  
carried and the resolution adopted by the following vote:

AYES: Councilmen: Dixon, Dunlap, Elliott, Newton, Smith,  
Mayor Davies

NOES: Councilmen: None

ABSENT: Councilmen: Simon

ATTEST:

  
W. T. CHYNOWETH, City Clerk

MODESTO CITY COUNCIL  
RESOLUTION NO. 72-1260

A RESOLUTION APPROVING APPROPRIATION TRANSFER OF \$500 TO PROVIDE ADDITIONAL FUNDS NEEDED FOR REPAIR OF LEAKS IN CITY HALL GARAGE AND REPLACEMENT OF MARKING BUTTONS

BE IT RESOLVED by the Council of the City of Modesto that the following appropriation transfer(s) are approved:

PARKING FUND (209)

FROM: General Reserve (60-57-209)	\$500.00
TO: M/R Buildings/Grounds (224-57-209)	\$500.00

(The low bid on the repair of the City Hall Garage was \$305 more than estimated. Funds are also needed for replacement of marking buttons)

The foregoing resolution was introduced at a regular meeting of the Council of the City of Modesto held on the 18th day of December, 1972, by Councilman Elliott, who moved its adoption, which motion being duly seconded by Councilman Dunlap, was upon roll call carried and the resolution adopted by the following vote:

AYES: Councilmen: Dixon, Dunlap, Elliott, Newton, Smith,  
Mayor Davies

NOES: Councilmen: None

ABSENT: Councilmen: Simon

ATTEST:

  
\_\_\_\_\_  
W. T. CHYNOWETH, City Clerk

A RESOLUTION APPROVING PLANS AND SPECIFICATIONS AND AUTHORIZING CALL FOR BIDS FOR FURNISHING ANNUAL REQUIREMENTS OF PIPE FOR WATER LINE EXTENSIONS

BE IT HEREBY RESOLVED by the Council of the City of Modesto as follows:

SECTION 1. The plans and specifications for furnishing annual requirements of pipe for water line extensions

copies of which are on file, are hereby accepted and approved.

SECTION 2. The City Clerk is hereby authorized to call for public competitive sealed bids for the above named project, to be opened in the office of the City Clerk, 801 11th Street, in the City of Modesto, on January 9, 1973 at 2:00 P.M. and the City Clerk is hereby directed to give notice inviting such sealed bids in the time, form, and manner provided by law.

SECTION 3. After the bids are opened, they shall be tabulated and analyzed and a report submitted to the Council at its next regular meeting.


The foregoing resolution was introduced at a regular meeting of the Council of the City of Modesto held on the 18th day of December, 1972, by Councilman Elliott, who moved its adoption, which motion being duly seconded by Councilman Dunlap, was upon roll call carried and the resolution adopted by the following vote:

AYES: Councilmen: Dixon, Dunlap, Elliott, Newton, Smith,  
Mayor Davies

NOES: Councilmen: None

ABSENT: Councilmen: Simon

ATTEST:

  
W. T. CHYNOWETH, City Clerk

A RESOLUTION APPROVING PLANS AND SPECIFICATIONS AND AUTHORIZING CALL FOR BIDS FOR INSTALLATION OF WATER LINES IN W. RUMBLE ROAD AND SUNSET COUNTRY ESTATES

BE IT HEREBY RESOLVED by the Council of the City of Modesto as follows:

SECTION 1. The plans and specifications for installation of Water Lines in W. Rumble Road and Sunset Country Estates

copies of which are on file, are hereby accepted and approved.

SECTION 2. The City Clerk is hereby authorized to call for public competitive sealed bids for the above named project, to be opened in the office of the City Clerk, 801 11th Street, in the City of Modesto, on January 2, 1973 at 10:00 A.M. and the City Clerk is hereby directed to give notice inviting such sealed bids in the time, form, and manner provided by law.

SECTION 3. After the bids are opened, they shall be tabulated and analyzed and a report submitted to the Council at its next regular meeting.

The foregoing resolution was introduced at a regular meeting of the Council of the City of Modesto held on the 18th day of December, 1972, by Councilman Elliott, who moved its adoption, which motion being duly seconded by Councilman Dunlap, was upon roll call carried and the resolution adopted by the following vote:

AYES: Councilmen: Dixon, Dunlap, Elliott, Newton, Smith,  
Mayor Davies

NOES: Councilmen: None

ABSENT: Councilmen: Simon

ATTEST:

  
W. T. CHYNOWETH, City Clerk

MODESTO CITY COUNCIL  
RESOLUTION NO. 72-1263

A RESOLUTION OF THE COUNCIL OF THE CITY OF MODESTO  
ANNEXING TERRITORY TO THE MODESTO MUNICIPAL SEWER  
DISTRICT NO. 1 AND FIXING AND DETERMINING ITS  
BOUNDARIES. ( SUNRISE - GRANGER ADDITION)

WHEREAS, the Council (herein called the "Council") of the City of Modesto (herein called the "City") heretofore on August 15, 1966, duly adopted Resolution No. 66-543, which was recorded in the office of the County Recorder of Stanislaus County on August 16, 1966, and which established the Modesto Municipal Sewer District No. 1, and

WHEREAS, the Council heretofore on November 13, 1972, duly adopted Resolution No. 72-1180 (herein called the "resolution") determining that the public interest and convenience require that certain territory designated as Modesto Municipal Sewer District No. 1 Annexation No. 99 be annexed to the Modesto Municipal Sewer District No. 1, setting forth a general description of the area proposed to be annexed, and naming a time and place for hearing on annexation of the territory proposed to be annexed and providing for notice thereof, and

WHEREAS, the resolution, together with the names of the members of the Council voting for and against it, was posted, mailed to property owners in the area proposed to be annexed and published in the time, form and manner required by the resolution and by the Municipal Sewer and Water Facilities Law of 1911 (California Health and Safety Code Section 4600, et seq., herein called the "Law") as evidenced by the affidavit of posting and mailing and the affidavit of publication of the resolution on file in the office of the City Clerk, and

WHEREAS, on Monday, December 18, 1972, at the hour of 4:05 P.M., at the Council Chambers, City Hall, 801 11th Street, Modesto, California, said hearing was duly held and no objections were presented to the Council to the annexation of the area proposed to be annexed or to the inclusion of any lands in the District except:

No objections.

of Modesto, as follows:

SECTION 1. Any and all objections to the annexation of the territory designated as Modesto Municipal Sewer District No. 1 Annexation No. 99 to the Modesto Municipal Sewer District No. 1 or to the inclusion of any lands in said annexation are hereby overruled.

SECTION 2. The Council hereby determines that no territory or land is included within the boundaries of the territory proposed to be annexed to said Modesto Municipal Sewer District No. 1 which will not be benefited by said district.

SECTION 3. The Council hereby annexes that certain territory designated as Modesto Municipal Sewer District No. 1 Annexation No. 99 to the Modesto Municipal Sewer District No. 1.

SECTION 4. The boundaries of the territory designated as Modesto Municipal Sewer District No. 1 Annexation No. 99, which is hereby annexed to the Modesto Municipal Sewer District No. 1, are hereby established, fixed and finally determined to be as attached hereto and made a part hereof as though set forth in full herein.

SECTION 5. This resolution is adopted and all proceedings for the annexation of territory to the District shall be taken, pursuant to the Law.

SECTION 6. A certified copy of this resolution shall be recorded in the office of the County Recorder of Stanislaus County. Upon such recordation, the territory designated as Modesto Municipal Sewer District No. 1 Annexation No. 99, shall be deemed annexed to the Modesto Municipal Sewer District No. 1. Certified copies of this resolution, certified by the City Clerk, together with a map or plat showing the boundaries of the territory annexed, shall be filed by the City Clerk with the County Assessor of Stanislaus County, the County Clerk of Stanislaus County and the State Board of Equalization, Sacramento, California.

The foregoing resolution was introduced at a regular meeting of the Council of the City of Modesto held on the 18th day of December, 19 72, by Councilman Dunlap, who moved its adoption, which motion being duly seconded by Councilman Smith, was upon roll call carried and the resolution adopted by the following vote:

AYES: Councilmen: Dixon, Dunlap, Elliott, Newton, Smith, Mayor Davies

NOES: Councilmen: None

ABSENT: Councilmen: Simon

ATTEST: W. T. Chynoweth  
W. T. CHYNOWETH, City Clerk

(SEAL)

APPROVED AS TO FORM:

BY Elwyn L. Johnson  
ELWYN L. JOHNSON, City Attorney

APPROVED AS TO DESCRIPTION:

BY PC Mangano  
Public Works Department

## SUNRISE-GRANGER ADDITION

All that real property in the State of California, County of Stanislaus, being a portion of the Southeast quarter of the Southwest quarter and the Southwest quarter of the Southeast quarter of Section 16, Township 3 South, Range 9 East, Mount Diablo Base and Meridian, described as follows:

Beginning at a point on the existing City Limits as established by the Southeastern corner of the FELLOWSHIP HOMES ADDITION (167), as per description filed October 5, 1964, as Instrument 39594, Stanislaus County Records; thence along the existing City Limits as established by the Western boundary of said Addition (167), North  $0^{\circ} 45'$  West, 64.34 feet; thence leaving the existing City Limits, South  $69^{\circ} 35'$  East, 636.69 feet to the center line of a 40.00 foot public road known as Sunrise Avenue; thence along said center line, which is also a quarter section line, North  $00^{\circ} 07'$  East, 871.22 feet, to the existing City Limits as established by the Southern boundary of the NORWEGIAN NO. 1 ADDITION (273), as per description filed July 29, 1971, as Instrument 28289, Stanislaus County Records; thence continuing along the existing City Limits on the Southern boundary of said Addition (273), which is also the centerline of a 60.00 foot public road known as Norwegian Avenue, South  $89^{\circ} 57'$  East, 643.84 feet, to the Northwestern corner of the MEMORIAL HOSPITAL NORTH ADDITION (261), as per description filed November 4, 1970, as Instrument 36348, Stanislaus County Records; thence along the existing City Limits on the Western boundary of said Addition (261), South  $0^{\circ} 25'$  East, 1261.69 feet, to a Northern boundary of the EAST COOLIDGE ADDITION (244), as per description filed December 1, 1969, as Instrument 39360, Stanislaus County Records, which is also the Southern line of the Modesto Irrigation District right of way for Lateral No 3; thence along the existing City Limits on the Northern boundary of said Addition (244), North  $69^{\circ} 35'$  West, 686.62 feet, to the most Northwestern corner of said Addition (244), which is also the center line of a 60.00 foot public road known as Sunrise Avenue and the quarter section line; thence along the existing City Limits on a Western boundary of said Addition (244), and said centerline of Sunrise Avenue, South  $0^{\circ} 07'$  West, 371.02 feet, to the section line common to Section 16 and 21 which is also a Northern boundary of said Addition (244); thence along the Northern boundary of said Addition (244), North  $89^{\circ} 37'$  West, 1172.72 feet, to the Northwestern corner of said Addition (244); thence along an Eastern boundary of the GLENN ADDITION (125), as per description filed January 9, 1962, as Instrument 995, Stanislaus County Records, North  $0^{\circ} 47'$  West, 150.00 feet, to a Southeastern corner of the McHENRY VILLAGE ADDITION (60), as per description filed May 11, 1954, as Instrument 11745, Stanislaus County Records; thence continuing along the existing City Limits on the Eastern boundary of said Addition (60), North  $0^{\circ} 47'$  West, 631.65 feet, to the Southern line of the right of way for Lateral No. 3 and the Northeastern corner of said Addition (60), thence along said Southern line, North  $69^{\circ} 35'$  West 27.39 feet, to the Southeastern corner of the RACQUET CLUB ADDITION (76), as per description filed July 30, 1957, as Instrument 19002, Stanislaus County Records; thence along the existing City Limits on the Eastern boundary of said Addition (76), North  $0^{\circ} 47'$  West, 106.17 feet, to the Southwestern corner of Addition (167), and the Northern line of the right of way, for Lateral No. 3; thence along the existing City Limits on the Southern boundary of said Addition (167), South  $69^{\circ} 35'$  East, 644.60 feet, to the point of beginning, containing 34.465 Acres, more or less.

A RESOLUTION OF THE COUNCIL OF THE CITY OF MODESTO  
ANNEXING TERRITORY TO THE MODESTO MUNICIPAL SEWER  
DISTRICT NO. 1 AND FIXING AND DETERMINING ITS  
BOUNDARIES. ( OLD OAKDALE NO. 4 ADDITION)

WHEREAS, the Council (herein called the "Council") of the City of Modesto (herein called the "City") heretofore on August 15, 1966, duly adopted Resolution No. 66-543, which was recorded in the office of the County Recorder of Stanislaus County on August 16, 1966, and which established the Modesto Municipal Sewer District No. 1, and

WHEREAS, the Council heretofore on November 6, 1972, duly adopted Resolution No. 72-1153 (herein called the "resolution") determining that the public interest and convenience require that certain territory designated as Modesto Municipal Sewer District No. 1 Annexation No. 101 be annexed to the Modesto Municipal Sewer District No. 1, setting forth a general description of the area proposed to be annexed, and naming a time and place for hearing on annexation of the territory proposed to be annexed and providing for notice thereof, and

WHEREAS, the resolution, together with the names of the members of the Council voting for and against it, was posted, mailed to property owners in the area proposed to be annexed and published in the time, form and manner required by the resolution and by the Municipal Sewer and Water Facilities Law of 1911 (California Health and Safety Code Section 4600, et seq., herein called the "Law") as evidenced by the affidavit of posting and mailing and the affidavit of publication of the resolution on file in the office of the City Clerk, and

WHEREAS, on Monday, December 18, 1972, at the hour of 4:10 P.M., at the Council Chambers, City Hall, 801 11th Street, Modesto, California, said hearing was duly held and no objections were presented to the Council to the annexation of the area proposed to be annexed or to the inclusion of any lands in the District except:

**No objections.**

of Modesto, as follows:

SECTION 1. Any and all objections to the annexation of the territory designated as Modesto Municipal Sewer District No. 1 Annexation No. 101 to the Modesto Municipal Sewer District No. 1 or to the inclusion of any lands in said annexation are hereby overruled.

SECTION 2. The Council hereby determines that no territory or land is included within the boundaries of the territory proposed to be annexed to said Modesto Municipal Sewer District No. 1 which will not be benefited by said district.

SECTION 3. The Council hereby annexes that certain territory designated as Modesto Municipal Sewer District No. 1 Annexation No. 101 to the Modesto Municipal Sewer District No. 1.

SECTION 4. The boundaries of the territory designated as Modesto Municipal Sewer District No. 1 Annexation No. 101, which is hereby annexed to the Modesto Municipal Sewer District No. 1, are hereby established, fixed and finally determined to be as attached hereto and made a part hereof as though set forth in full herein.

SECTION 5. This resolution is adopted and all proceedings for the annexation of territory to the District shall be taken, pursuant to the Law.

SECTION 6. A certified copy of this resolution shall be recorded in the office of the County Recorder of Stanislaus County. Upon such recordation, the territory designated as Modesto Municipal Sewer District No. 1 Annexation No. 101, shall be deemed annexed to the Modesto Municipal Sewer District No. 1. Certified copies of this resolution, certified by the City Clerk, together with a map or plat showing the boundaries of the territory annexed, shall be filed by the City Clerk with the County Assessor of Stanislaus County, the County Clerk of Stanislaus County and the State Board of Equalization, Sacramento, California.

The foregoing resolution was introduced at a regular meeting of the Council of the City of Modesto held on the 18th day of December, 1972, by Councilman Smith, who moved its adoption, which motion being duly seconded by Councilman Dunlap, was upon roll call carried and the resolution adopted by the following vote:

AYES: Councilmen: Dixon, Dunlap, Elliott, Newton, Smith,  
Mayor Davies

NOES: Councilmen: None

ABSENT: Councilmen: Simon

ATTEST: W. T. Chynoweth  
W. T. CHYNOWETH, City Clerk

(SEAL)

APPROVED AS TO FORM:

BY Elwyn L. Johnson  
ELWYN L. JOHNSON, City Attorney

APPROVED AS TO DESCRIPTION:

By RC Mangual  
Public Works Department

*RM*  
*11-9-72*

## OLD OAKDALE NO. 4 ADDITION

All that real property in the State of California, County of Stanislaus, Section 23, Township 3 South, Range 9 East, Mount Diablo Base and Meridian, described as follows:

Beginning at a point on the existing City Limits as established by the intersection of the Northern line of the ANGELO ADDITION (180), as per description filed August 13, 1965, as Instrument 31397, Stanislaus County Records, and the Eastern line of a public road known as Old Oakdale Road, said point being the Southeastern corner of the MORNINGSIDE HEIGHTS ADDITION (192), as per description filed June 14, 1966, as Instrument 21018, Stanislaus County Records; thence along the existing City Limits on the Eastern boundary of said ADDITION (192), North  $00^{\circ}41'58''$  West, 489.72 feet, to the Southern line of the OLD OAKDALE ADDITION (248), as per description filed February 5, 1970, as Instrument 3849, Stanislaus County Records; thence along the existing City Limits and the Southern boundary of said ADDITION (248), South  $89^{\circ}57'58''$  East, 1397.96 feet, to the Western boundary of the SONOMA NO. 3 ADDITION (285), as per description filed April 26, 1972, as Instrument 16760, Stanislaus County Records; thence along the existing City Limits and the Western boundary of said ADDITION (285), South  $00^{\circ}41'58''$  East, 114.11 feet, to the Northwestern corner of the SONOMA NO. 2 ADDITION (280), as per description filed January 11, 1972, as Instrument 1037, Stanislaus County Records; thence along the existing City Limits and the Western boundary of said ADDITION (280), South  $00^{\circ}41'58''$  East, 376.26 feet, to the Northeastern corner of the SCENIC VILLAGE ADDITION (187), as per description filed March 24, 1966, as Instrument 10379, Stanislaus County Records; thence along the existing City Limits and the Northern boundary of said ADDITION (187), North  $89^{\circ}56'22''$  West, 499.47 feet, to the Northeastern corner of the ANGELO ADDITION (180); thence along the existing City Limits and the Northern boundary of said ADDITION (180), North  $89^{\circ}56'22''$  West, 898.50 feet, to the point of beginning, containing 15.726 Acres, more or less.

A RESOLUTION OF THE COUNCIL OF THE CITY OF MODESTO  
ANNEXING TERRITORY TO THE MODESTO MUNICIPAL SEWER  
DISTRICT NO. 1 AND FIXING AND DETERMINING ITS  
BOUNDARIES. (ORANGEBURG-SONOMA ADDITION)

WHEREAS, the Council (herein called the "Council") of the City of Modesto (herein called the "City") heretofore on August 15, 1966, duly adopted Resolution No. 66-543, which was recorded in the office of the County Recorder of Stanislaus County on August 16, 1966, and which established the Modesto Municipal Sewer District No. 1, and

WHEREAS, the Council heretofore on November 6, 1972, duly adopted Resolution No. 72-1154 (herein called the "resolution") determining that the public interest and convenience require that certain territory designated as Modesto Municipal Sewer District No. 1 Annexation No. 102 be annexed to the Modesto Municipal Sewer District No. 1, setting forth a general description of the area proposed to be annexed, and naming a time and place for hearing on annexation of the territory proposed to be annexed and providing for notice thereof, and

WHEREAS, the resolution, together with the names of the members of the Council voting for and against it, was posted, mailed to property owners in the area proposed to be annexed and published in the time, form and manner required by the resolution and by the Municipal Sewer and Water Facilities Law of 1911 (California Health and Safety Code Section 4600, et seq., herein called the "Law") as evidenced by the affidavit of posting and mailing and the affidavit of publication of the resolution on file in the office of the City Clerk, and

WHEREAS, on Monday, December 18, 1972, at the hour of 4:15 P.M., at the Council Chambers, City Hall, 801 11th Street, Modesto, California, said hearing was duly held and no objections were presented to the Council to the annexation of the area proposed to be annexed or to the inclusion of any lands in the District except:

**No objections.**

of Modesto, as follows:

SECTION 1. Any and all objections to the annexation of the territory designated as Modesto Municipal Sewer District No. 1 Annexation No. 102 to the Modesto Municipal Sewer District No. 1 or to the inclusion of any lands in said annexation are hereby overruled.

SECTION 2. The Council hereby determines that no territory or land is included within the boundaries of the territory proposed to be annexed to said Modesto Municipal Sewer District No. 1 which will not be benefited by said district.

SECTION 3. The Council hereby annexes that certain territory designated as Modesto Municipal Sewer District No. 1 Annexation No. 102 to the Modesto Municipal Sewer District No. 1.

SECTION 4. The boundaries of the territory designated as Modesto Municipal Sewer District No. 1 Annexation No. 102, which is hereby annexed to the Modesto Municipal Sewer District No. 1, are hereby established, fixed and finally determined to be as attached hereto and made a part hereof as though set forth in full herein.

SECTION 5. This resolution is adopted and all proceedings for the annexation of territory to the District shall be taken, pursuant to the Law.

SECTION 6. A certified copy of this resolution shall be recorded in the office of the County Recorder of Stanislaus County. Upon such recordation, the territory designated as Modesto Municipal Sewer District No. 1 Annexation No. 102, shall be deemed annexed to the Modesto Municipal Sewer District No. 1. Certified copies of this resolution, certified by the City Clerk, together with a map or plat showing the boundaries of the territory annexed, shall be filed by the City Clerk with the County Assessor of Stanislaus County, the County Clerk of Stanislaus County and the State Board of Equalization, Sacramento, California.

The foregoing resolution was introduced at a regular meeting of the Council of the City of Modesto held on the 18th day of December, 19 72, by Councilman Dunlap, who moved its adoption, which motion being duly seconded by Councilman Dixon, was upon roll call carried and the resolution adopted by the following vote:

AYES: Councilmen: Dixon, Dunlap, Elliott, Newton, Smith, Mayor Davies

NOES: Councilmen: None

ABSENT: Councilmen: Simon

ATTEST: W. T. Chynoweth  
W. T. CHYNOWETH, City Clerk

(SEAL)

APPROVED AS TO FORM:

BY Elwyn L. Johnson  
ELWYN L. JOHNSON, City Attorney

APPROVED AS TO DESCRIPTION:

BY R. C. McQuinn  
Public Works Department

*Recd.  
11-9-72*

## ORANGEBURG - SONOMA ADDITION

All that real property in the State of California, County of Stanislaus, in Section 23, Township 3 South, Range 9 East, Mount Diablo Base and Meridian, described as follows:

Beginning at a point on the existing City Limits as established by the Southwestern corner of the LAKEWOOD NO. 1 ADDITION (292), as per description filed June 9, 1972, as Instrument 23377, Stanislaus County Records, said point being the intersection of the Southern line of a 40 foot public road known as Orangeburg Avenue and the center line of a 40 foot public road known as Sonoma Avenue; thence along the existing City Limits and the boundary of said ADDITION (292), the following courses, South  $89^{\circ}27'18''$  East, 1970.79 feet; South  $00^{\circ}14'52''$  East, 1302.75 feet, to a point on the quarter section line of Section 23; thence along said quarter section line, North  $89^{\circ}27'37''$  West, 657.04 feet, to a Northeastern corner of the SONOMA NO. 3 ADDITION (285), as per description filed April 26, 1972, as Instrument 16760, Stanislaus County Records; thence along the existing City Limits and a Northern boundary of said ADDITION (285), said boundary being also the quarter section line, North  $89^{\circ}27'37''$  West, 1314.50 feet, to the center line of Sonoma Avenue, which is also a quarter section line; thence along the existing City Limits and said quarter section line, North  $00^{\circ}12'53''$  West, 1302.92 feet, to the point of beginning, containing 58.950 Acres, more or less.



SECTION 2. That the cost of the aforesaid work, being the amount of \$575.40, be assessed in 10 annual installments as a lien against the parcel (s) of property fronting upon the work so constructed.

All that real property in the City of Modesto, County of Stanislaus, State of California, described as follows:

Lot 14 of Block 6022 of Westland Manor No. 1 as per map filed April 28, 1955 in Volume 18 of Maps, Page 25, Stanislaus County Records.

(Stanislaus County Assessor's Parcel No. 002-03 117-1542-001)

SECTION 3. Said assessment shall bear interest on the unpaid balance at the rate of six (6%) per cent per annum, said interest to begin to run on the 31st day after the adoption of this resolution.

SECTION 4. In accordance with the provisions of Sections 5893 and 5895 of the California Streets and Highways Code, it is hereby ordered that the notice of each annual installment of said lien be delivered to the Stanislaus County Auditor, who shall enter the amount thereof on the County Assessment Book opposite the description of the particular property and the amount shall be collected together with all other taxes thereon against the property. The Director of Finance shall annually deliver said notice of lien to the County Auditor before the date fixed by law for the delivery of the Assessment Book to the County Board of Equalization. The lien shall be collected in accordance with the procedure prescribed in Section 5894 of the California Streets and Highways Code.

The foregoing resolution was introduced at a regular meeting of the Council of the City of Modesto held on the 18th day of December, 1972, by Councilman Dixon, who moved its adoption, which motion being duly seconded by Councilman Elliott, was upon roll call carried and the resolution adopted by the following vote:

AYES: Councilmen: Dixon, Dunlap, Elliott, Newton, Smith,  
Mayor Davies

NOES: Councilmen: None

ABSENT: Councilmen: Simon

ATTEST:

  
W. T. CHYNOWETH, City Clerk

(Installment)



SECTION 2. That the cost of the aforesaid work, being the amount of \$426.85, be assessed as a lien against the parcel (s) of property fronting upon the work so constructed.

All that real property in the City of Modesto, County of Stanislaus, State of California, described as follows:

Lots 23 and 24 of Virginia Tract as per map filed February 1, 1921 in Volume 9 of Maps, Page 50, Stanislaus County Records.

(Stanislaus County Assessor's Parcel No. 002-01 109-0352-001)

SECTION 3. Said assessment shall bear interest on the unpaid balance at the rate of six (6%) per cent per annum, said interest to begin to run on the 31st day after the adoption of this resolution.

SECTION 4. In accordance with the provisions of Section 5893 of the California Streets and Highways Code, it is hereby ordered that the notice of said lien be delivered to the Stanislaus County Auditor, who shall enter the amount thereof on the County Assessment Book opposite the description of the particular property and the amount shall be collected together with all other taxes thereon against the property. The Director of Finance shall deliver said notice of lien to the County Auditor before the date fixed by law for the delivery of the Assessment Book to the County Board of Equalization. The lien shall be collected in accordance with the procedure prescribed in Section 5894 of the California Streets and Highways Code.

The foregoing resolution was introduced at a regular meeting of the Council of the City of Modesto held on the 18th day of December 1972, by Councilman Dixon, who moved its adoption, which motion being duly seconded by Councilman Elliott, was upon roll call carried and the resolution adopted by the following vote:

AYES: Councilmen: Dixon, Dunlap, Elliott, Newton, Smith,  
Mayor Davies

NOES: Councilmen: None

ABSENT: Councilmen: Simon

ATTEST:

  
W. T. CHYNOWETH, City Clerk

(Regular)

A RESOLUTION CONFIRMING THE REPORT OF THE SUPER-INTENDENT OF STREETS CONCERNING THE WORK OF CONSTRUCTION OF CURB AND GUTTER  
ALONG CERTAIN STREETS IN THE CITY OF MODESTO IN ACCORDANCE WITH THE IMPROVEMENT DISTRICT ACT OF 1911, ASSESSING THE COST OF CONSTRUCTION AGAINST THE PARCEL OF REAL PROPERTY FRONTING UPON THE IMPROVEMENT, AND DIRECTING THE METHOD OF COLLECTION OF SAID LIEN. (913 W. Morris Ave., the east 37½' of Lots 25 and 26 of Block 468 - Elizabeth E. Powell - \$84.10)

WHEREAS, Chapter 27 of Part 3 of Division 7 (Sections 5870 et seq.) of the Streets and Highways Code of the State of California establishes a procedure pursuant to which the construction of certain improvements may be required, and

WHEREAS, the Council did, on \_\_\_\_\_, 19\_\_\_\_, adopt its Resolution No. \_\_\_\_\_, ordering the installation of certain improvements along certain streets in the City of Modesto as provided therein, and directing the Superintendent of Streets to give notice requiring the construction of such improvements, and

WHEREAS, in compliance with the provisions of Chapter 27 of Part 3 of Division 7 of the Streets and Highways Code the Superintendent of Streets proceeded to cause the completion of the construction of \_\_\_\_\_ curb and gutter \_\_\_\_\_ on property abutting the property hereafter described, and

WHEREAS, December 18, 1972, at 4:20 o'clock P.M. in the Council Chambers, located in the City Hall, 801 Eleventh Street, Modesto, California, was set as the time and place for hearing and passing upon the report of the Superintendent of Streets with respect to the construction of said improvement, and

WHEREAS, at the time of said hearing, said Council received the report of the Superintendent of Streets, as submitted, and on file in the office of the City Clerk.

NOW, THEREFORE, BE IT RESOLVED by the Council of the City of Modesto as follows:

SECTION 1. The report of the Superintendent of Streets as submitted and on file in the office of the City Clerk is hereby confirmed and the cost of such work is determined to be in the total amount of \$84.10.

SECTION 2. That the cost of the aforesaid work, being the amount of \$84.10, be assessed as a lien against the parcel (s) of property fronting upon the work so constructed.

All that real property in the City of Modesto, County of Stanislaus, State of California, described as follows:

The East 37.5 feet of Lots 25 and 26 of Block 468 of Virginia Tract as per map filed February 1, 1921 in Volume 9 of Maps, Page 50, Stanislaus County Records.

(Stanislaus County Assessor's Parcel No. 002-01 109-0351-001)

SECTION 3. Said assessment shall bear interest on the unpaid balance at the rate of six (6%) per cent per annum, said interest to begin to run on the 31st day after the adoption of this resolution.

SECTION 4. In accordance with the provisions of Section 5893 of the California Streets and Highways Code, it is hereby ordered that the notice of said lien be delivered to the Stanislaus County Auditor, who shall enter the amount thereof on the County Assessment Book opposite the description of the particular property and the amount shall be collected together with all other taxes thereon against the property. The Director of Finance shall deliver said notice of lien to the County Auditor before the date fixed by law for the delivery of the Assessment Book to the County Board of Equalization. The lien shall be collected in accordance with the procedure prescribed in Section 5894 of the California Streets and Highways Code.

The foregoing resolution was introduced at a regular meeting of the Council of the City of Modesto held on the 18th day of December 19 72, by Councilman Dixon, who moved its adoption, which motion being duly seconded by Councilman Elliott, was upon roll call carried and the resolution adopted by the following vote:

AYES: Councilmen: Dixon, Dunlap, Elliott, Newton, Smith,  
Mayor Davies

NOES: Councilmen: None

ABSENT: Councilmen: Simon

ATTEST:

  
W. T. CHYNOWETH, City Clerk

(Regular)

MODESTO CITY COUNCIL  
RESOLUTION NO. 72-1269

A RESOLUTION CONFIRMING THE REPORT OF THE SUPER-INTENDENT OF STREETS CONCERNING THE WORK OF CONSTRUCTION OF CURB, GUTTER AND SIDEWALK ALONG CERTAIN STREETS IN THE CITY OF MODESTO IN ACCORDANCE WITH THE IMPROVEMENT DISTRICT ACT OF 1911, ASSESSING THE COST OF CONSTRUCTION AGAINST THE PARCEL OF REAL PROPERTY FRONTING UPON THE IMPROVEMENT, AND DIRECTING THE METHOD OF COLLECTION OF SAID LIEN. (125 Calaveras Ave., Lots 20 and 21 of Block 305 - Lupe Gusman - \$376.85)

WHEREAS, Chapter 27 of Part 3 of Division 7 (Sections 5870 et seq.) of the Streets and Highways Code of the State of California establishes a procedure pursuant to which the construction of certain improvements may be required, and

WHEREAS, the Council did, on February 7, 1972, adopt its Resolution No. 72-102, ordering the installation of certain improvements along certain streets in the City of Modesto as provided therein, and directing the Superintendent of Streets to give notice requiring the construction of such improvements, and

WHEREAS, in compliance with the provisions of Chapter 27 of Part 3 of Division 7 of the Streets and Highways Code the Superintendent of Streets proceeded to cause the completion of the construction of curb, gutter and sidewalk on property abutting the property hereafter described, and

WHEREAS, December 18, 1972, at 4:20 o'clock P.M. in the Council Chambers, located in the City Hall, 801 Eleventh Street, Modesto, California, was set as the time and place for hearing and passing upon the report of the Superintendent of Streets with respect to the construction of said improvement, and

WHEREAS, at the time of said hearing, said Council received the report of the Superintendent of Streets, as submitted, and on file in the office of the City Clerk.

NOW, THEREFORE, BE IT RESOLVED by the Council of the City of Modesto as follows:

SECTION 1. The report of the Superintendent of Streets as submitted and on file in the office of the City Clerk is hereby confirmed and the cost of such work is determined to be in the total amount of \$376.85.

SECTION 2. That the cost of the aforesaid work, being the amount of \$376.85, be assessed as a lien against the parcel (s) of property fronting upon the work so constructed.

All that real property in the City of Modesto, County of Stanislaus, State of California, described as follows:

Lots 20 and 21 of Block 305 of City of Modesto as per map filed December 21, 1942 in Volume 15 of Maps, Page 305, Stanislaus County Records.

(Stanislaus County Assessor's Parcel No. 002-01 102=1522-001)

SECTION 3. Said assessment shall bear interest on the unpaid balance at the rate of six (6%) per cent per annum, said interest to begin to run on the 31st day after the adoption of this resolution.

SECTION 4. In accordance with the provisions of Section 5893 of the California Streets and Highways Code, it is hereby ordered that the notice of said lien be delivered to the Stanislaus County Auditor, who shall enter the amount thereof on the County Assessment Book opposite the description of the particular property and the amount shall be collected together with all other taxes thereon against the property. The Director of Finance shall deliver said notice of lien to the County Auditor before the date fixed by law for the delivery of the Assessment Book to the County Board of Equalization. The lien shall be collected in accordance with the procedure prescribed in Section 5894 of the California Streets and Highways Code.

The foregoing resolution was introduced at a regular meeting of the Council of the City of Modesto held on the 18th day of December 19 72, by Councilman Dixon, who moved its adoption, which motion being duly seconded by Councilman Elliott, was upon roll call carried and the resolution adopted by the following vote:

AYES: Councilmen: Dixon, Dunlap, Elliott, Newton, Smith,  
Mayor Davies

NOES: Councilmen: None

ABSENT: Councilmen: Simon

ATTEST: W. T. Chynoweth  
W. T. CHYNOWETH, City Clerk

(Regular)

MODESTO CITY COUNCIL  
RESOLUTION NO. 72-1270

A RESOLUTION CONFIRMING THE REPORT OF THE SUPER-INTENDENT OF STREETS CONCERNING THE WORK OF CONSTRUCTION OF CURB, GUTTER AND SIDEWALK ALONG CERTAIN STREETS IN THE CITY OF MODESTO IN ACCORDANCE WITH THE IMPROVEMENT DISTRICT ACT OF 1911, ASSESSING THE COST OF CONSTRUCTION AGAINST THE PARCEL OF REAL PROPERTY FRONTING UPON THE IMPROVEMENT, AND DIRECTING THE METHOD OF COLLECTION OF SAID LIEN. (129 Calaveras Ave., Lots 22 and 23 of Block 305 - Ethel E. Huggins - \$752.54)

WHEREAS, Chapter 27 of Part 3 of Division 7 (Sections 5870 et seq.) of the Streets and Highways Code of the State of California establishes a procedure pursuant to which the construction of certain improvements may be required, and

WHEREAS, the Council did, on February 7, 1972, adopt its Resolution No. 72-112, ordering the installation of certain improvements along certain streets in the City of Modesto as provided therein, and directing the Superintendent of Streets to give notice requiring the construction of such improvements, and

WHEREAS, in compliance with the provisions of Chapter 27 of Part 3 of Division 7 of the Streets and Highways Code the Superintendent of Streets proceeded to cause the completion of the construction of curb, gutter and sidewalk on property abutting the property hereafter described, and

WHEREAS, December 18, 1972, at 4:20 o'clock P.M. in the Council Chambers, located in the City Hall, 801 Eleventh Street, Modesto, California, was set as the time and place for hearing and passing upon the report of the Superintendent of Streets with respect to the construction of said improvement, and

WHEREAS, at the time of said hearing, said Council received the report of the Superintendent of Streets, as submitted, and on file in the office of the City Clerk.

NOW, THEREFORE, BE IT RESOLVED by the Council of the City of Modesto as follows:

SECTION 1. The report of the Superintendent of Streets as submitted and on file in the office of the City Clerk is hereby confirmed and the cost of such work is determined to be in the total amount of \$752.54.

SECTION 2 That the cost of the aforesaid work, being the amount of \$752.54, be assessed in 10 annual installments as a lien against the parcel (s) of property fronting upon the work so constructed.

All that real property in the City of Modesto, County of Stanislaus, State of California, described as follows:

Lots 22 and 23 of Block 305 of City of Modesto as per map filed December 21, 1942 in Volume 15 of Maps, Page 305, Stanislaus County Records.

(Stanislaus County Assessor's Parcel No. 002-01 102-1521-001)

SECTION 3. Said assessment shall bear interest on the unpaid balance at the rate of six (6%) per cent per annum, said interest to begin to run on the 31st day after the adoption of this resolution.

SECTION 4 In accordance with the provisions of Sections 5893 and 5895 of the California Streets and Highways Code, it is hereby ordered that the notice of each annual installment of said lien be delivered to the Stanislaus County Auditor, who shall enter the amount thereof on the County Assessment Book opposite the description of the particular property and the amount shall be collected together with all other taxes thereon against the property. The Director of Finance shall annually deliver said notice of lien to the County Auditor before the date fixed by law for the delivery of the Assessment Book to the County Board of Equalization. The lien shall be collected in accordance with the procedure prescribed in Section 5894 of the California Streets and Highways Code.

The foregoing resolution was introduced at a regular meeting of the Council of the City of Modesto held on the 18th day of December, 1972, by Councilman Dixon, who moved its adoption, which motion being duly seconded by Councilman Elliott, was upon roll call carried and the resolution adopted by the following vote:

AYES: Councilmen: Dixon, Dunlap, Elliott, Newton, Smith,  
Mayor Davies

NOES: Councilmen: None

ABSENT: Councilmen: Simon

ATTEST:

  
W. T. CHYNOWETH, City Clerk

(Installment)

MODESTO CITY COUNCIL  
RESOLUTION NO. 72-1271

A RESOLUTION CONFIRMING THE REPORT OF THE SUPER-INTENDENT OF STREETS CONCERNING THE WORK OF CONSTRUCTION OF CURB, GUTTER AND SIDEWALK ALONG CERTAIN STREETS IN THE CITY OF MODESTO IN ACCORDANCE WITH THE IMPROVEMENT DISTRICT ACT OF 1911, ASSESSING THE COST OF CONSTRUCTION AGAINST THE PARCEL OF REAL PROPERTY FRONTING UPON THE IMPROVEMENT, AND DIRECTING THE METHOD OF COLLECTION OF SAID LIEN. (624 El Terino Ave., a portion of Block 1037 - Marion W. Clark - \$276.13)

WHEREAS, Chapter 27 of Part 3 of Division 7 (Sections 5870 et seq.) of the Streets and Highways Code of the State of California establishes a procedure pursuant to which the construction of certain improvements may be required, and

WHEREAS, the Council did, on February 7, 1972, adopt its Resolution No. 72-97, ordering the installation of certain improvements along certain streets in the City of Modesto as provided therein, and directing the Superintendent of Streets to give notice requiring the construction of such improvements, and

WHEREAS, in compliance with the provisions of Chapter 27 of Part 3 of Division 7 of the Streets and Highways Code the Superintendent of Streets proceeded to cause the completion of the construction of curb, gutter and sidewalk on property abutting the property hereafter described, and

WHEREAS, December 18, 1972, at 4:20 o'clock P.M. in the Council Chambers, located in the City Hall, 801 Eleventh Street, Modesto, California, was set as the time and place for hearing and passing upon the report of the Superintendent of Streets with respect to the construction of said improvement, and

WHEREAS, at the time of said hearing, said Council received the report of the Superintendent of Streets, as submitted, and on file in the office of the City Clerk.

NOW, THEREFORE, BE IT RESOLVED by the Council of the City of Modesto as follows:

SECTION 1. The report of the Superintendent of Streets as submitted and on file in the office of the City Clerk is hereby confirmed and the cost of such work is determined to be in the total amount of \$276.13.

SECTION 2. That the cost of the aforesaid work, being the amount of \$276.13, be assessed in 6 annual installments as a lien against the parcel (s) of property fronting upon the work so constructed.

All that real property in the City of Modesto, County of Stanislaus, State of California, described as follows:

The South 45 feet of the North 395 feet of the East 139.87 feet of Lot 3 of Rice Colony as per map filed February 19, 1904, in Volume 1 of Maps, Page 54, Stanislaus County Records.

(Stanislaus County Assessor's Parcel No. 002-01 112-3938-001)

SECTION 3. Said assessment shall bear interest on the unpaid balance at the rate of six (6%) per cent per annum, said interest to begin to run on the 31st day after the adoption of this resolution.

SECTION 4. In accordance with the provisions of Sections 5893 and 5895 of the California Streets and Highways Code, it is hereby ordered that the notice of each annual installment of said lien be delivered to the Stanislaus County Auditor, who shall enter the amount thereof on the County Assessment Book opposite the description of the particular property and the amount shall be collected together with all other taxes thereon against the property. The Director of Finance shall annually deliver said notice of lien to the County Auditor before the date fixed by law for the delivery of the Assessment Book to the County Board of Equalization. The lien shall be collected in accordance with the procedure prescribed in Section 5894 of the California Streets and Highways Code.

The foregoing resolution was introduced at a regular meeting of the Council of the City of Modesto held on the 18th day of December, 1972, by Councilman Dixon, who moved its adoption, which motion being duly seconded by Councilman Elliott, was upon roll call carried and the resolution adopted by the following vote:

AYES: Councilmen: Dixon, Dunlap, Elliott, Newton, Smith,  
Mayor Davies

NOES: Councilmen: None

ABSENT: Councilmen: Simon

ATTEST: W. T. Chynoweth  
W. T. CHYNOWETH, City Clerk

(Installment)

A RESOLUTION CONFIRMING THE REPORT OF THE SUPER-  
INTENDENT OF STREETS CONCERNING THE WORK OF CON-  
STRUCTION OF CURB, GUTTER AND SIDEWALK  
ALONG CERTAIN STREETS IN THE CITY OF MODESTO IN  
ACCORDANCE WITH THE IMPROVEMENT DISTRICT ACT OF  
1911, ASSESSING THE COST OF CONSTRUCTION AGAINST  
THE PARCEL OF REAL PROPERTY FRONTING UPON THE  
IMPROVEMENT, AND DIRECTING THE METHOD OF COLLECTION  
OF SAID LIEN. (628 El Terino Ave., a portion of Block  
1037 - Maude E. Young - \$302.25)

WHEREAS, Chapter 27 of Part 3 of Division 7 (Sections 5870 et seq.)  
of the Streets and Highways Code of the State of California establishes  
a procedure pursuant to which the construction of certain improvements  
may be required, and

WHEREAS, the Council did, on February 7, 1972, adopt  
its Resolution No. 72-118, ordering the installation of cer-  
tain improvements along certain streets in the City of Modesto as pro-  
vided therein, and directing the Superintendent of Streets to give notice  
requiring the construction of such improvements, and

WHEREAS, in compliance with the provisions of Chapter 27 of Part  
3 of Division 7 of the Streets and Highways Code the Superintendent of  
Streets proceeded to cause the completion of the construction of \_\_\_\_\_  
curb, gutter and sidewalk on property abutting the property  
hereafter described, and

WHEREAS, December 18, 1972, at 4:20 o'clock P.M.  
in the Council Chambers, located in the City Hall, 801 Eleventh Street,  
Modesto, California, was set as the time and place for hearing and  
passing upon the report of the Superintendent of Streets with respect  
to the construction of said improvement, and

WHEREAS, at the time of said hearing, said Council received the  
report of the Superintendent of Streets, as submitted, and on file in  
the office of the City Clerk.

NOW, THEREFORE, BE IT RESOLVED by the Council of the City of  
Modesto as follows:

SECTION 1. The report of the Superintendent of Streets as sub-  
mitted and on file in the office of the City Clerk is hereby confirmed  
and the cost of such work is determined to be in the total amount of  
\$302.25.

SECTION 2. That the cost of the aforesaid work, being the amount of \$302.25, be assessed as a lien against the parcel (s) of property fronting upon the work so constructed.

All that real property in the City of Modesto, County of Stanislaus, State of California, described as follows:

The South 50 feet of the North 350 feet of the East 139.87 feet of Lot 3 of Rice Colony as per map filed February 19, 1904 in Volume 1 of Maps, Page 54, Stanislaus County Records.

(Stanislaus County Assessor's Parcel No. 002-01 112-3937-001)

SECTION 3. Said assessment shall bear interest on the unpaid balance at the rate of six (6%) per cent per annum, said interest to begin to run on the 31st day after the adoption of this resolution.

SECTION 4. In accordance with the provisions of Section 5893 of the California Streets and Highways Code, it is hereby ordered that the notice of said lien be delivered to the Stanislaus County Auditor, who shall enter the amount thereof on the County Assessment Book opposite the description of the particular property and the amount shall be collected together with all other taxes thereon against the property. The Director of Finance shall deliver said notice of lien to the County Auditor before the date fixed by law for the delivery of the Assessment Book to the County Board of Equalization. The lien shall be collected in accordance with the procedure prescribed in Section 5894 of the California Streets and Highways Code.

The foregoing resolution was introduced at a regular meeting of the Council of the City of Modesto held on the 18th day of December 1972, by Councilman Dixon, who moved its adoption, which motion being duly seconded by Councilman Elliott, was upon roll call carried and the resolution adopted by the following vote:

AYES: Councilmen: Dixon, Dunlap, Elliott, Newton, Smith,  
Mayor Davies

NOES: Councilmen: None

ABSENT: Councilmen: Simon

ATTEST:

  
W. T. CHYNOWETH, City Clerk

(Regular)

A RESOLUTION CONFIRMING THE REPORT OF THE SUPER-INTENDENT OF STREETS CONCERNING THE WORK OF CONSTRUCTION OF CURB, GUTTER AND SIDEWALK ALONG CERTAIN STREETS IN THE CITY OF MODESTO IN ACCORDANCE WITH THE IMPROVEMENT DISTRICT ACT OF 1911, ASSESSING THE COST OF CONSTRUCTION AGAINST THE PARCEL OF REAL PROPERTY FRONTING UPON THE IMPROVEMENT, AND DIRECTING THE METHOD OF COLLECTION OF SAID LIEN. (Along El Terino Ave. and Lucern Ave. at 1201 Lucern Ave., a portion of Block 1037 - Marion W. Clark - \$959.31)

WHEREAS, Chapter 27 of Part 3 of Division 7 (Sections 5870 et seq.) of the Streets and Highways Code of the State of California establishes a procedure pursuant to which the construction of certain improvements may be required, and

WHEREAS, the Council did, on February 7, 1972, adopt its Resolution No. 72-96, ordering the installation of certain improvements along certain streets in the City of Modesto as provided therein, and directing the Superintendent of Streets to give notice requiring the construction of such improvements, and

WHEREAS, in compliance with the provisions of Chapter 27 of Part 3 of Division 7 of the Streets and Highways Code the Superintendent of Streets proceeded to cause the completion of the construction of curb, gutter and sidewalk on property abutting the property hereafter described, and

WHEREAS, December 18, 1972, at 4:20 o'clock P.M. in the Council Chambers, located in the City Hall, 801 Eleventh Street, Modesto, California, was set as the time and place for hearing and passing upon the report of the Superintendent of Streets with respect to the construction of said improvement, and

WHEREAS, at the time of said hearing, said Council received the report of the Superintendent of Streets, as submitted, and on file in the office of the City Clerk.

NOW, THEREFORE, BE IT RESOLVED by the Council of the City of Modesto as follows:

SECTION 1. The report of the Superintendent of Streets as submitted and on file in the office of the City Clerk is hereby confirmed and the cost of such work is determined to be in the total amount of \$959.31.

SECTION 2. That the cost of the aforesaid work, being the amount of \$959.31, be assessed in 10 annual installments as a lien against the parcel (s) of property fronting upon the work so constructed.

All that real property in the City of Modesto, County of Stanislaus, State of California, described as follows:

The North 81 feet of the South 111 feet of the West 57.37 feet of the East 139.87 feet of Lot 3 of Rice Colony as per map filed February 19, 1904 in Volume 1 of Maps, Page 54, Stanislaus County Records.

(Stanislaus County Assessor's Parcel No. 002-01 112-3941-001)

SECTION 3. Said assessment shall bear interest on the unpaid balance at the rate of six (6%) per cent per annum, said interest to begin to run on the 31st day after the adoption of this resolution.

SECTION 4. In accordance with the provisions of Sections 5893 and 5895 of the California Streets and Highways Code, it is hereby ordered that the notice of each annual installment of said lien be delivered to the Stanislaus County Auditor, who shall enter the amount thereof on the County Assessment Book opposite the description of the particular property and the amount shall be collected together with all other taxes thereon against the property. The Director of Finance shall annually deliver said notice of lien to the County Auditor before the date fixed by law for the delivery of the Assessment Book to the County Board of Equalization. The lien shall be collected in accordance with the procedure prescribed in Section 5894 of the California Streets and Highways Code.

The foregoing resolution was introduced at a regular meeting of the Council of the City of Modesto held on the 18th day of December, 1972, by Councilman Dixon, who moved its adoption, which motion being duly seconded by Councilman Elliott, was upon roll call carried and the resolution adopted by the following vote:

AYES: Councilmen: Dixon, Dunlap, Elliott, Newton, Smith,  
Mayor Davies

NOES: Councilmen: None

ABSENT: Councilmen: Simon

ATTEST:

  
W. T. CHYNOWETH, City Clerk

(Installment)

A RESOLUTION CONFIRMING THE REPORT OF THE SUPER-INTENDENT OF STREETS CONCERNING THE WORK OF CONSTRUCTION OF CURB, GUTTER AND SIDEWALK ALONG CERTAIN STREETS IN THE CITY OF MODESTO IN ACCORDANCE WITH THE IMPROVEMENT DISTRICT ACT OF 1911, ASSESSING THE COST OF CONSTRUCTION AGAINST THE PARCEL OF REAL PROPERTY FRONTING UPON THE IMPROVEMENT, AND DIRECTING THE METHOD OF COLLECTION OF SAID LIEN. (1213 Lucern Ave., a portion of Block 1637 - Roger A. Williams - \$147.62)

WHEREAS, Chapter 27 of Part 3 of Division 7 (Sections 5870 et seq.) of the Streets and Highways Code of the State of California establishes a procedure pursuant to which the construction of certain improvements may be required, and

WAIVED BY PROPERTY OWNER

WHEREAS, the Council did, on \_\_\_\_\_, 19 \_\_\_\_, adopt its Resolution No. \_\_\_\_\_, ordering the installation of certain improvements along certain streets in the City of Modesto as provided therein, and directing the Superintendent of Streets to give notice requiring the construction of such improvements, and

WHEREAS, in compliance with the provisions of Chapter 27 of Part 3 of Division 7 of the Streets and Highways Code the Superintendent of Streets proceeded to cause the completion of the construction of \_\_\_\_\_ curb, gutter and sidewalk \_\_\_\_\_ on property abutting the property hereafter described, and

WHEREAS, December 18, 1972, at 4:20 o'clock P.M. in the Council Chambers, located in the City Hall, 801 Eleventh Street, Modesto, California, was set as the time and place for hearing and passing upon the report of the Superintendent of Streets with respect to the construction of said improvement, and

WHEREAS, at the time of said hearing, said Council received the report of the Superintendent of Streets, as submitted, and on file in the office of the City Clerk.

NOW, THEREFORE, BE IT RESOLVED by the Council of the City of Modesto as follows:

SECTION 1. The report of the Superintendent of Streets as submitted and on file in the office of the City Clerk is hereby confirmed and the cost of such work is determined to be in the total amount of \$147.62.

SECTION 2. That the cost of the aforesaid work, being the amount of \$147.62, be assessed in 3 annual installments as a lien against the parcel (s) of property fronting upon the work so constructed.

All that real property in the City of Modesto, County of Stanislaus, State of California, described as follows:

The North 55 feet of the East 82.5 feet of the South 165 feet of the East  $\frac{1}{2}$  of the East  $\frac{1}{2}$ , and the East 22.5 feet of the South 110 feet of the East  $\frac{1}{2}$  of the East  $\frac{1}{2}$  of Lot 3 of Rice Colony as per map filed February 19, 1904 in Volume 1 of Maps, Page 54, Stanislaus County Records.

(Stanislaus County Assessor's Parcel No. 002-01 112-3943-001)

SECTION 3. Said assessment shall bear interest on the unpaid balance at the rate of six (6%) per cent per annum, said interest to begin to run on the 31st day after the adoption of this resolution.

SECTION 4. In accordance with the provisions of Sections 5893 and 5895 of the California Streets and Highways Code, it is hereby ordered that the notice of each annual installment of said lien be delivered to the Stanislaus County Auditor, who shall enter the amount thereof on the County Assessment Book opposite the description of the particular property and the amount shall be collected together with all other taxes thereon against the property. The Director of Finance shall annually deliver said notice of lien to the County Auditor before the date fixed by law for the delivery of the Assessment Book to the County Board of Equalization. The lien shall be collected in accordance with the procedure prescribed in Section 5894 of the California Streets and Highways Code.

The foregoing resolution was introduced at a regular meeting of the Council of the City of Modesto held on the 18th day of December, 1972, by Councilman Dixon, who moved its adoption, which motion being duly seconded by Councilman Elliott, was upon roll call carried and the resolution adopted by the following vote:

AYES: Councilmen: Dixon, Dunlap, Elliott, Newton, Smith,  
Mayor Davies

NOES: Councilmen: None

ABSENT: Councilmen: Simon

ATTEST:

  
W. T. CHYNOWETH, City Clerk

(Installment)

MODESTO CITY COUNCIL  
RESOLUTION NO. 72-1275

A RESOLUTION CONFIRMING THE REPORT OF THE SUPER-INTENDENT OF STREETS CONCERNING THE WORK OF CONSTRUCTION OF CURB, GUTTER AND SIDEWALK ALONG CERTAIN STREETS IN THE CITY OF MODESTO IN ACCORDANCE WITH THE IMPROVEMENT DISTRICT ACT OF 1911, ASSESSING THE COST OF CONSTRUCTION AGAINST THE PARCEL OF REAL PROPERTY FRONTING UPON THE IMPROVEMENT, AND DIRECTING THE METHOD OF COLLECTION OF SAID LIEN. (617 El Terino Ave., a portion of Block 1038 - Stella Marshall - \$307.15)

WHEREAS, Chapter 27 of Part 3 of Division 7 (Sections 5870 et seq.) of the Streets and Highways Code of the State of California establishes a procedure pursuant to which the construction of certain improvements may be required, and

WHEREAS, the Council did, on February 7, 1972, adopt its Resolution No. 72-108, ordering the installation of certain improvements along certain streets in the City of Modesto as provided therein, and directing the Superintendent of Streets to give notice requiring the construction of such improvements, and

WHEREAS, in compliance with the provisions of Chapter 27 of Part 3 of Division 7 of the Streets and Highways Code the Superintendent of Streets proceeded to cause the completion of the construction of curb, gutter and sidewalk on property abutting the property hereafter described, and

WHEREAS, December 18, 1972, at 4:20 o'clock P.M. in the Council Chambers, located in the City Hall, 801 Eleventh Street, Modesto, California, was set as the time and place for hearing and passing upon the report of the Superintendent of Streets with respect to the construction of said improvement, and

WHEREAS, at the time of said hearing, said Council received the report of the Superintendent of Streets, as submitted, and on file in the office of the City Clerk.

NOW, THEREFORE, BE IT RESOLVED by the Council of the City of Modesto as follows:

SECTION 1. The report of the Superintendent of Streets as submitted and on file in the office of the City Clerk is hereby confirmed and the cost of such work is determined to be in the total amount of \$307.15.

SECTION 2. That the cost of the aforesaid work, being the amount of \$307.15, be assessed as a lien against the parcel (s) of property fronting upon the work so constructed.

All that real property in the City of Modesto, County of Stanislaus, State of California, described as follows:

The South 50 feet of the North 100 feet of the West 139.87 feet of the East  $\frac{1}{2}$  of the South  $\frac{1}{2}$  of Lot 3 of Rice Colony as per map filed February 19, 1904 in Volume 1 of Maps, Page 54, Stanislaus County Records.

(Stanislaus County Assessor's Parcel No. 002-03 112-3944-001)

SECTION 3. Said assessment shall bear interest on the unpaid balance at the rate of six (6%) per cent per annum, said interest to begin to run on the 31st day after the adoption of this resolution.

SECTION 4. In accordance with the provisions of Section 5893 of the California Streets and Highways Code, it is hereby ordered that the notice of said lien be delivered to the Stanislaus County Auditor, who shall enter the amount thereof on the County Assessment Book opposite the description of the particular property and the amount shall be collected together with all other taxes thereon against the property. The Director of Finance shall deliver said notice of lien to the County Auditor before the date fixed by law for the delivery of the Assessment Book to the County Board of Equalization. The lien shall be collected in accordance with the procedure prescribed in Section 5894 of the California Streets and Highways Code.

The foregoing resolution was introduced at a regular meeting of the Council of the City of Modesto held on the 18th day of December 1972, by Councilman Dixon, who moved its adoption, which motion being duly seconded by Councilman Elliott, was upon roll call carried and the resolution adopted by the following vote:

AYES: Councilmen: Dixon, Dunlap, Elliott, Newton, Smith,  
Mayor Davies

NOES: Councilmen: None

ABSENT: Councilmen: Simon

ATTEST: W. T. Chynoweth  
W. T. CHYNOWETH, City Clerk

(Regular)

A RESOLUTION CONFIRMING THE REPORT OF THE SUPER-INTENDENT OF STREETS CONCERNING THE WORK OF CONSTRUCTION OF CURB, GUTTER AND SIDEWALK ALONG CERTAIN STREETS IN THE CITY OF MODESTO IN ACCORDANCE WITH THE IMPROVEMENT DISTRICT ACT OF 1911, ASSESSING THE COST OF CONSTRUCTION AGAINST THE PARCEL OF REAL PROPERTY FRONTING UPON THE IMPROVEMENT, AND DIRECTING THE METHOD OF COLLECTION OF SAID LIEN. (718 El Terino Ave., a portion of Block 1037 - Charles J. Welch - \$346.45)

WHEREAS, Chapter 27 of Part 3 of Division 7 (Sections 5870 et seq.) of the Streets and Highways Code of the State of California establishes a procedure pursuant to which the construction of certain improvements may be required, and

WHEREAS, the Council did, on February 7, 1972, adopt its Resolution No. 72-116, ordering the installation of certain improvements along certain streets in the City of Modesto as provided therein, and directing the Superintendent of Streets to give notice requiring the construction of such improvements, and

WHEREAS, in compliance with the provisions of Chapter 27 of Part 3 of Division 7 of the Streets and Highways Code the Superintendent of Streets proceeded to cause the completion of the construction of curb, gutter and sidewalk on property abutting the property hereafter described, and

WHEREAS, December 18, 1972, at 4:20 o'clock P.M. in the Council Chambers, located in the City Hall, 801 Eleventh Street, Modesto, California, was set as the time and place for hearing and passing upon the report of the Superintendent of Streets with respect to the construction of said improvement, and

WHEREAS, at the time of said hearing, said Council received the report of the Superintendent of Streets, as submitted, and on file in the office of the City Clerk.

NOW, THEREFORE, BE IT RESOLVED by the Council of the City of Modesto as follows:

SECTION 1. The report of the Superintendent of Streets as submitted and on file in the office of the City Clerk is hereby confirmed and the cost of such work is determined to be in the total amount of \$346.45.

SECTION 2. That the cost of the aforesaid work, being the amount of \$346.45, be assessed as a lien against the parcel (s) of property fronting upon the work so constructed.

All that real property in the City of Modesto, County of Stanislaus, State of California, described as follows:

The South 50 feet of the North 100 feet of the East 139.87 feet of Lot 3 of Rice Colony as per map filed February 19, 1904 in Volume 1 of Maps, Page 54, Stanislaus County Records.

(Stanislaus County Assessor's Parcel No. 002-01 112-3933-001)

SECTION 3. Said assessment shall bear interest on the unpaid balance at the rate of six (6%) per cent per annum, said interest to begin to run on the 31st day after the adoption of this resolution.

SECTION 4. In accordance with the provisions of Section 5893 of the California Streets and Highways Code, it is hereby ordered that the notice of said lien be delivered to the Stanislaus County Auditor, who shall enter the amount thereof on the County Assessment Book opposite the description of the particular property and the amount shall be collected together with all other taxes thereon against the property. The Director of Finance shall deliver said notice of lien to the County Auditor before the date fixed by law for the delivery of the Assessment Book to the County Board of Equalization. The lien shall be collected in accordance with the procedure prescribed in Section 5894 of the California Streets and Highways Code.

The foregoing resolution was introduced at a regular meeting of the Council of the City of Modesto held on the 18th day of December 1972, by Councilman Dixon, who moved its adoption, which motion being duly seconded by Councilman Elliott, was upon roll call carried and the resolution adopted by the following vote:

AYES: Councilmen: Dixon, Dunlap, Elliott, Newton, Smith,  
Mayor Davies

NOES: Councilmen: None

ABSENT: Councilmen: Simon

ATTEST:

W. T. Chynoweth  
W. T. CHYNOWETH, City Clerk

(Regular)

MODESTO CITY COUNCIL  
RESOLUTION NO. 72-1277

A RESOLUTION CONFIRMING THE REPORT OF THE SUPERINTENDENT OF STREETS CONCERNING THE WORK OF CONSTRUCTION OF CURB, GUTTER AND SIDEWALK ALONG CERTAIN STREETS IN THE CITY OF MODESTO IN ACCORDANCE WITH THE IMPROVEMENT DISTRICT ACT OF 1911, ASSESSING THE COST OF CONSTRUCTION AGAINST THE PARCEL OF REAL PROPERTY FRONTING UPON THE IMPROVEMENT, AND DIRECTING THE METHOD OF COLLECTION OF SAID LIEN. (720 El Terino Ave., a portion of Block 1037 - Amos A. Hartman - \$302.25)

WHEREAS, Chapter 27 of Part 3 of Division 7 (Sections 5870 et seq.) of the Streets and Highways Code of the State of California establishes a procedure pursuant to which the construction of certain improvements may be required, and

WHEREAS, the Council did, on February 7, 1972, adopt its Resolution No. 72-103, ordering the installation of certain improvements along certain streets in the City of Modesto as provided therein, and directing the Superintendent of Streets to give notice requiring the construction of such improvements, and

WHEREAS, in compliance with the provisions of Chapter 27 of Part 3 of Division 7 of the Streets and Highways Code the Superintendent of Streets proceeded to cause the completion of the construction of curb, gutter and sidewalk on property abutting the property hereafter described, and

WHEREAS, December 18, 1972, at 4:20 o'clock P.M. in the Council Chambers, located in the City Hall, 801 Eleventh Street, Modesto, California, was set as the time and place for hearing and passing upon the report of the Superintendent of Streets with respect to the construction of said improvement, and

WHEREAS, at the time of said hearing, said Council received the report of the Superintendent of Streets, as submitted, and on file in the office of the City Clerk.

NOW, THEREFORE, BE IT RESOLVED by the Council of the City of Modesto as follows:

SECTION 1. The report of the Superintendent of Streets as submitted and on file in the office of the City Clerk is hereby confirmed and the cost of such work is determined to be in the total amount of \$302.25.

SECTION 2. That the cost of the aforesaid work, being the amount of \$302.25, be assessed as a lien against the parcel (s) of property fronting upon the work so constructed.

All that real property in the City of Modesto, County of Stanislaus, State of California, described as follows:

The North 50 feet of the East 139.87 feet of Lot 3 of Rice Colony as per map filed February 19, 1904 in Volume 1 of Maps, Page 54, Stanislaus County Records.

Stanislaus County Assessor's Parcel No. 002-01 112-3932-001)

SECTION 3. Said assessment shall bear interest on the unpaid balance at the rate of six (6%) per cent per annum, said interest to begin to run on the 31st day after the adoption of this resolution.

SECTION 4. In accordance with the provisions of Section 5893 of the California Streets and Highways Code, it is hereby ordered that the notice of said lien be delivered to the Stanislaus County Auditor, who shall enter the amount thereof on the County Assessment Book opposite the description of the particular property and the amount shall be collected together with all other taxes thereon against the property. The Director of Finance shall deliver said notice of lien to the County Auditor before the date fixed by law for the delivery of the Assessment Book to the County Board of Equalization. The lien shall be collected in accordance with the procedure prescribed in Section 5894 of the California Streets and Highways Code.

The foregoing resolution was introduced at a regular meeting of the Council of the City of Modesto held on the 18th day of December 1972, by Councilman Dixon, who moved its adoption, which motion being duly seconded by Councilman Elliott, was upon roll call carried and the resolution adopted by the following vote:

AYES: Councilmen: Dixon, Dunlap, Elliott, Newton, Smith, Mayor Davies

NOES: Councilmen: None

ABSENT: Councilmen: Simon

ATTEST: W. T. Chynoweth  
W. T. CHYNOWETH, City Clerk

(Regular)

A RESOLUTION CONFIRMING THE REPORT OF THE SUPER-INTENDENT OF STREETS CONCERNING THE WORK OF CONSTRUCTION OF CURB, GUTTER AND SIDEWALK ALONG CERTAIN STREETS IN THE CITY OF MODESTO IN ACCORDANCE WITH THE IMPROVEMENT DISTRICT ACT OF 1911, ASSESSING THE COST OF CONSTRUCTION AGAINST THE PARCEL OF REAL PROPERTY FRONTING UPON THE IMPROVEMENT, AND DIRECTING THE METHOD OF COLLECTION OF SAID LIEN. (822-24 El Terino Ave., a portion of Block 1045 - Martin L. Ayala - \$496.60)

WHEREAS, Chapter 27 of Part 3 of Division 7 (Sections 5870 et seq.) of the Streets and Highways Code of the State of California establishes a procedure pursuant to which the construction of certain improvements may be required, and

WHEREAS, the Council did, on February 7, 1972, adopt its Resolution No. 72-94, ordering the installation of certain improvements along certain streets in the City of Modesto as provided therein, and directing the Superintendent of Streets to give notice requiring the construction of such improvements, and

WHEREAS, in compliance with the provisions of Chapter 27 of Part 3 of Division 7 of the Streets and Highways Code the Superintendent of Streets proceeded to cause the completion of the construction of curb, gutter and sidewalk on property abutting the property hereafter described, and

WHEREAS, December 18, 1972, at 4:20 o'clock P.M. in the Council Chambers, located in the City Hall, 801 Eleventh Street, Modesto, California, was set as the time and place for hearing and passing upon the report of the Superintendent of Streets with respect to the construction of said improvement, and

WHEREAS, at the time of said hearing, said Council received the report of the Superintendent of Streets, as submitted, and on file in the office of the City Clerk.

NOW, THEREFORE, BE IT RESOLVED by the Council of the City of Modesto as follows:

SECTION 1. The report of the Superintendent of Streets as submitted and on file in the office of the City Clerk is hereby confirmed and the cost of such work is determined to be in the total amount of \$496.60.

SECTION ~~2~~ 1. That the cost of the aforesaid work, being the amount of \$496.60, be assessed as a lien against the parcel (s) of property fronting upon the work so constructed.

All that real property in the City of Modesto, County of Stanislaus, State of California, described as follows:

The North 81.77 feet of the South 345.31 feet of the East 140 feet of Lot 6 of Rice Colony as per map filed February 19, 1904 in Volume 1 of Maps, Page 54, Stanislaus County Records.

(Stanislaus County Assessor's Parcel No. 002-01 112-2707-001)

SECTION ~~3~~ 3. Said assessment shall bear interest on the unpaid balance at the rate of six (6%) per cent per annum, said interest to begin to run on the 31st day after the adoption of this resolution.

SECTION ~~4~~ 4. In accordance with the provisions of Section 5893 of the California Streets and Highways Code, it is hereby ordered that the notice of said lien be delivered to the Stanislaus County Auditor, who shall enter the amount thereof on the County Assessment Book opposite the description of the particular property and the amount shall be collected together with all other taxes thereon against the property. The Director of Finance shall deliver said notice of lien to the County Auditor before the date fixed by law for the delivery of the Assessment Book to the County Board of Equalization. The lien shall be collected in accordance with the procedure prescribed in Section 5894 of the California Streets and Highways Code.

The foregoing resolution was introduced at a regular meeting of the Council of the City of Modesto held on the 18th day of December 1972, by Councilman Dixon, who moved its adoption, which motion being duly seconded by Councilman Elliott, was upon roll call carried and the resolution adopted by the following vote:

AYES:	Councilmen:	Dixon, Dunlap, Elliott, Newton, Smith, Mayor Davies
NOES:	Councilmen:	None
ABSENT:	Councilmen:	Simon

ATTEST:

  
W. T. CHYNOWETH, City Clerk

(Regular)

A RESOLUTION CONFIRMING THE REPORT OF THE SUPER-INTENDENT OF STREETS CONCERNING THE WORK OF CONSTRUCTION OF CURB, GUTTER AND SIDEWALK ALONG CERTAIN STREETS IN THE CITY OF MODESTO IN ACCORDANCE WITH THE IMPROVEMENT DISTRICT ACT OF 1911, ASSESSING THE COST OF CONSTRUCTION AGAINST THE PARCEL OF REAL PROPERTY FRONTING UPON THE IMPROVEMENT, AND DIRECTING THE METHOD OF COLLECTION OF SAID LIEN. (930 El Terino Avenue, a portion of Block 1045 - Everett L. Costa - \$438.45)

WHEREAS, Chapter 27 of Part 3 of Division 7 (Sections 5870 et seq.) of the Streets and Highways Code of the State of California establishes a procedure pursuant to which the construction of certain improvements may be required, and

WHEREAS, the Council did, on February 7, 1972, adopt its Resolution No. 72-98, ordering the installation of certain improvements along certain streets in the City of Modesto as provided therein, and directing the Superintendent of Streets to give notice requiring the construction of such improvements, and

WHEREAS, in compliance with the provisions of Chapter 27 of Part 3 of Division 7 of the Streets and Highways Code the Superintendent of Streets proceeded to cause the completion of the construction of curb, gutter and sidewalk on property abutting the property hereafter described, and

WHEREAS, December 18, 1972, at 4:20 o'clock P.M. in the Council Chambers, located in the City Hall, 801 Eleventh Street, Modesto, California, was set as the time and place for hearing and passing upon the report of the Superintendent of Streets with respect to the construction of said improvement, and

WHEREAS, at the time of said hearing, said Council received the report of the Superintendent of Streets, as submitted, and on file in the office of the City Clerk.

NOW, THEREFORE, BE IT RESOLVED by the Council of the City of Modesto as follows:

SECTION 1. The report of the Superintendent of Streets as submitted and on file in the office of the City Clerk is hereby confirmed and the cost of such work is determined to be in the total amount of \$438.45.

SECTION 2. That the cost of the aforesaid work, being the amount of \$438.45, be assessed as a lien against the parcel (s) of property fronting upon the work so constructed.

All that real property in the City of Modesto, County of Stanislaus, State of California, described as follows:

The South 72.54 feet of the North 263.54 feet of the East 140 feet of Lot 6 of Rice Colony as per map filed February 19, 1904 in Volume 1 of Maps, Page 54, Stanislaus County Records.

(Stanislaus County Assessor's Parcel No. 002-01 112-2705-001)

SECTION 3. Said assessment shall bear interest on the unpaid balance at the rate of six (6%) per cent per annum, said interest to begin to run on the 31st day after the adoption of this resolution.

SECTION 4. In accordance with the provisions of Section 5893 of the California Streets and Highways Code, it is hereby ordered that the notice of said lien be delivered to the Stanislaus County Auditor, who shall enter the amount thereof on the County Assessment Book opposite the description of the particular property and the amount shall be collected together with all other taxes thereon against the property. The Director of Finance shall deliver said notice of lien to the County Auditor before the date fixed by law for the delivery of the Assessment Book to the County Board of Equalization. The lien shall be collected in accordance with the procedure prescribed in Section 5894 of the California Streets and Highways Code.

The foregoing resolution was introduced at a regular meeting of the Council of the City of Modesto held on the 18th day of December 1972, by Councilman Dixon, who moved its adoption, which motion being duly seconded by Councilman Elliott, was upon roll call carried and the resolution adopted by the following vote:

AYES: Councilmen: Dixon, Dunlap, Elliott, Newton, Smith, Mayor Davies

NOES: Councilmen: None

ABSENT: Councilmen: Simon

ATTEST:

  
W. T. CHYNOWETH, City Clerk

(Regular)

A RESOLUTION CONFIRMING THE REPORT OF THE SUPER-  
INTENDENT OF STREETS CONCERNING THE WORK OF CON-  
STRUCTION OF SIDEWALK  
ALONG CERTAIN STREETS IN THE CITY OF MODESTO IN  
ACCORDANCE WITH THE IMPROVEMENT DISTRICT ACT OF  
1911, ASSESSING THE COST OF CONSTRUCTION AGAINST  
THE PARCEL OF REAL PROPERTY FRONTING UPON THE  
IMPROVEMENT, AND DIRECTING THE METHOD OF COLLECTION  
OF SAID LIEN. (959 El Terino Ave., lot 5 of Block 1044 -  
Frank J. Seno - \$293.20)

WHEREAS, Chapter 27 of Part 3 of Division 7 (Sections 5870 et seq.)  
of the Streets and Highways Code of the State of California establishes  
a procedure pursuant to which the construction of certain improvements  
may be required, and

WHEREAS, the Council did, on February 7, 1972, adopt  
its Resolution No. 72-113, ordering the installation of cer-  
tain improvements along certain streets in the City of Modesto as pro-  
vided therein, and directing the Superintendent of Streets to give notice  
requiring the construction of such improvements, and

WHEREAS, in compliance with the provisions of Chapter 27 of Part  
3 of Division 7 of the Streets and Highways Code the Superintendent of  
Streets proceeded to cause the completion of the construction of \_\_\_\_\_  
sidewalk on property abutting the property  
hereafter described, and

WHEREAS, December 18, 1972, at 4:20 o'clock P.M.  
in the Council Chambers, located in the City Hall, 801 Eleventh Street,  
Modesto, California, was set as the time and place for hearing and  
passing upon the report of the Superintendent of Streets with respect  
to the construction of said improvement, and

WHEREAS, at the time of said hearing, said Council received the  
report of the Superintendent of Streets, as submitted, and on file in  
the office of the City Clerk.

NOW, THEREFORE, BE IT RESOLVED by the Council of the City of  
Modesto as follows:

SECTION 1, The report of the Superintendent of Streets as sub-  
mitted and on file in the office of the City Clerk is hereby confirmed  
and the cost of such work is determined to be in the total amount of  
\$293.20.

SECTION 2. That the cost of the aforesaid work, being the amount of \$293.20, be assessed as a lien against the parcel (s) of property fronting upon the work so constructed.

All that real property in the City of Modesto, County of Stanislaus, State of California, described as follows:

Lot 5 of Block 1044 of Chrisman Tract as per map filed April 24, 1953 in Volume 17 of Maps, Page 46A, Stanislaus County Records.

(Stanislaus County Assessor's Parcel No. 002-01 112-2729-001)

SECTION 3. Said assessment shall bear interest on the unpaid balance at the rate of six (6%) per cent per annum, said interest to begin to run on the 31st day after the adoption of this resolution.

SECTION 4. In accordance with the provisions of Section 5893 of the California Streets and Highways Code, it is hereby ordered that the notice of said lien be delivered to the Stanislaus County Auditor, who shall enter the amount thereof on the County Assessment Book opposite the description of the particular property and the amount shall be collected together with all other taxes thereon against the property. The Director of Finance shall deliver said notice of lien to the County Auditor before the date fixed by law for the delivery of the Assessment Book to the County Board of Equalization. The lien shall be collected in accordance with the procedure prescribed in Section 5894 of the California Streets and Highways Code.

The foregoing resolution was introduced at a regular meeting of the Council of the City of Modesto held on the 18th day of December 1972, by Councilman Dixon, who moved its adoption, which motion being duly seconded by Councilman Elliott, was upon roll call carried and the resolution adopted by the following vote:

AYES: Councilmen: Dixon, Dunlap, Elliott, Newton, Smith,  
Mayor Davies

NOES: Councilmen: None

ABSENT: Councilmen: Simon

ATTEST:

  
W. T. CHYNOWETH, City Clerk

(Regular)

A RESOLUTION CONFIRMING THE REPORT OF THE SUPER-  
INTENDENT OF STREETS CONCERNING THE WORK OF CON-  
STRUCTION OF CURB, GUTTER AND SIDEWALK  
ALONG CERTAIN STREETS IN THE CITY OF MODESTO IN  
ACCORDANCE WITH THE IMPROVEMENT DISTRICT ACT OF  
1911, ASSESSING THE COST OF CONSTRUCTION AGAINST  
THE PARCEL OF REAL PROPERTY FRONTING UPON THE  
IMPROVEMENT, AND DIRECTING THE METHOD OF COLLECTION  
OF SAID LIEN. (823-29 El Terino Ave., a portion of Block  
1042 - William Coates - \$769.10)

WHEREAS, Chapter 27 of Part 3 of Division 7 (Sections 5870 et seq.)  
of the Streets and Highways Code of the State of California establishes  
a procedure pursuant to which the construction of certain improvements  
may be required, and

WHEREAS, the Council did, on                      <sup>WAIVED BY PROPERTY OWNER</sup>  
                    , 19      , adopt  
its Resolution No.           , ordering the installation of cer-  
tain improvements along certain streets in the City of Modesto as pro-  
vided therein, and directing the Superintendent of Streets to give notice  
requiring the construction of such improvements, and

WHEREAS, in compliance with the provisions of Chapter 27 of Part  
3 of Division 7 of the Streets and Highways Code the Superintendent of  
Streets proceeded to cause the completion of the construction of         
curb, gutter and sidewalk on property abutting the property  
hereafter described, and

WHEREAS, December 18, 1972, at 4:20 o'clock P.M.  
in the Council Chambers, located in the City Hall, 801 Eleventh Street,  
Modesto, California, was set as the time and place for hearing and  
passing upon the report of the Superintendent of Streets with respect  
to the construction of said improvement, and

WHEREAS, at the time of said hearing, said Council received the  
report of the Superintendent of Streets, as submitted, and on file in  
the office of the City Clerk.

NOW, THEREFORE, BE IT RESOLVED by the Council of the City of  
Modesto as follows:

SECTION 1. The report of the Superintendent of Streets as sub-  
mitted and on file in the office of the City Clerk is hereby confirmed  
and the cost of such work is determined to be in the total amount of  
\$769.10.

SECTION 2 That the cost of the aforesaid work, being the amount of \$769.10, be assessed in 10 annual installments as a lien against the parcel (s) of property fronting upon the work so constructed.

All that real property in the City of Modesto, County of Stanislaus, State of California, described as follows:

The North 131.77 feet of the East 169.47 feet of the West 449.47 feet of the South 395.31 feet of Lot 6 of Rice Colony as per map filed February 19, 1904 in Volume 1 of Maps, Page 54, Stanislaus County Records.

(Stanislaus County Assessor's Parcel No. 002-01 112-2715-001)

SECTION 3. Said assessment shall bear interest on the unpaid balance at the rate of six (6%) per cent per annum, said interest to begin to run on the 31st day after the adoption of this resolution.

SECTION 4 In accordance with the provisions of Sections 5893 and 5895 of the California Streets and Highways Code, it is hereby ordered that the notice of each annual installment of said lien be delivered to the Stanislaus County Auditor, who shall enter the amount thereof on the County Assessment Book opposite the description of the particular property and the amount shall be collected together with all other taxes thereon against the property. The Director of Finance shall annually deliver said notice of lien to the County Auditor before the date fixed by law for the delivery of the Assessment Book to the County Board of Equalization. The lien shall be collected in accordance with the procedure prescribed in Section 5894 of the California Streets and Highways Code.

The foregoing resolution was introduced at a regular meeting of the Council of the City of Modesto held on the 18th day of December, 1972, by Councilman Dixon, who moved its adoption, which motion being duly seconded by Councilman Elliott, was upon roll call carried and the resolution adopted by the following vote:

AYES: Councilmen: Dixon, Dunlap, Elliott, Newton, Smith,  
Mayor Davies

NOES: Councilmen: None

ABSENT: Councilmen: Simon

ATTEST:

  
W. T. CHYNOWETH, City Clerk

(Installment)

A RESOLUTION CONFIRMING THE REPORT OF THE SUPER-  
INTENDENT OF STREETS CONCERNING THE WORK OF CON-  
STRUCTION OF SIDEWALK  
ALONG CERTAIN STREETS IN THE CITY OF MODESTO IN  
ACCORDANCE WITH THE IMPROVEMENT DISTRICT ACT OF  
1911, ASSESSING THE COST OF CONSTRUCTION AGAINST  
THE PARCEL OF REAL PROPERTY FRONTING UPON THE  
IMPROVEMENT, AND DIRECTING THE METHOD OF COLLECTION  
OF SAID LIEN. (1728 W. Orangeburg Ave., Lot 14 of Block  
6255 - Ernest Whitescorn - \$253.60)

WHEREAS, Chapter 27 of Part 3 of Division 7 (Sections 5870 et seq.)  
of the Streets and Highways Code of the State of California establishes  
a procedure pursuant to which the construction of certain improvements  
may be required, and

WHEREAS, the Council did, on February 22, 1972, adopt  
its Resolution No. 72-220, ordering the installation of cer-  
tain improvements along certain streets in the City of Modesto as pro-  
vided therein, and directing the Superintendent of Streets to give notice  
requiring the construction of such improvements, and

WHEREAS, in compliance with the provisions of Chapter 27 of Part  
3 of Division 7 of the Streets and Highways Code the Superintendent of  
Streets proceeded to cause the completion of the construction of \_\_\_\_\_  
sidewalk on property abutting the property  
hereafter described, and

WHEREAS, December 18, 1972, at 4:20 o'clock P.M.  
in the Council Chambers, located in the City Hall, 801 Eleventh Street,  
Modesto, California, was set as the time and place for hearing and  
passing upon the report of the Superintendent of Streets with respect  
to the construction of said improvement, and

WHEREAS, at the time of said hearing, said Council received the  
report of the Superintendent of Streets, as submitted, and on file in  
the office of the City Clerk.

NOW, THEREFORE, BE IT RESOLVED by the Council of the City of  
Modesto as follows:

SECTION 1, The report of the Superintendent of Streets as sub-  
mitted and on file in the office of the City Clerk is hereby confirmed  
and the cost of such work is determined to be in the total amount of  
\$253.60.

SECTION 2. That the cost of the aforesaid work, being the amount of \$253.60, be assessed as a lien against the parcel (s) of property fronting upon the work so constructed.

All that real property in the City of Modesto, County of Stanislaus, State of California, described as follows:

Lot 14 of Block 6255 of Ben Don Village as per map filed June 28, 1950 in Volume 17 of Maps, Page 6, Stanislaus County Records.

(Stanislaus County Assessor's Parcel No. 002-01 029-0413-001)

SECTION 3. Said assessment shall bear interest on the unpaid balance at the rate of six (6%) per cent per annum, said interest to begin to run on the 31st day after the adoption of this resolution.

SECTION 4. In accordance with the provisions of Section 5893 of the California Streets and Highways Code, it is hereby ordered that the notice of said lien be delivered to the Stanislaus County Auditor, who shall enter the amount thereof on the County Assessment Book opposite the description of the particular property and the amount shall be collected together with all other taxes thereon against the property. The Director of Finance shall deliver said notice of lien to the County Auditor before the date fixed by law for the delivery of the Assessment Book to the County Board of Equalization. The lien shall be collected in accordance with the procedure prescribed in Section 5894 of the California Streets and Highways Code.

The foregoing resolution was introduced at a regular meeting of the Council of the City of Modesto held on the 18th day of December, 1972, by Councilman Dixon, who moved its adoption, which motion being duly seconded by Councilman Elliott, was upon roll call carried and the resolution adopted by the following vote:

AYES: Councilmen: Dixon, Dunlap, Elliott, Newton, Smith,  
Mayor Davies

NOES: Councilmen: None

ABSENT: Councilmen: Simon

ATTEST:

W. T. Chynoweth  
W. T. CHYNOWETH, City Clerk

(Regular)

MODESTO CITY COUNCIL  
RESOLUTION NO, 72-1283

A RESOLUTION CONFIRMING THE REPORT OF THE SUPER-  
INTENDENT OF STREETS CONCERNING THE WORK OF CON-  
STRUCTION OF SIDEWALK  
ALONG CERTAIN STREETS IN THE CITY OF MODESTO IN  
ACCORDANCE WITH THE IMPROVEMENT DISTRICT ACT OF  
1911, ASSESSING THE COST OF CONSTRUCTION AGAINST  
THE PARCEL OF REAL PROPERTY FRONTING UPON THE  
IMPROVEMENT, AND DIRECTING THE METHOD OF COLLECTION  
OF SAID LIEN. (1429 W. Orangeburg Ave., Lot 3 of Block  
6078 - Haron G. Wright - \$133.10)

WHEREAS, Chapter 27 of Part 3 of Division 7 (Sections 5870 et seq.)  
of the Streets and Highways Code of the State of California establishes  
a procedure pursuant to which the construction of certain improvements  
may be required, and

WHEREAS, the Council did, on February 22, 1972, adopt  
its Resolution No. 72-224, ordering the installation of cer-  
tain improvements along certain streets in the City of Modesto as pro-  
vided therein, and directing the Superintendent of Streets to give notice  
requiring the construction of such improvements, and

WHEREAS, in compliance with the provisions of Chapter 27 of Part  
3 of Division 7 of the Streets and Highways Code the Superintendent of  
Streets proceeded to cause the completion of the construction of \_\_\_\_\_  
sidewalk on property abutting the property  
hereafter described, and

WHEREAS, December 18, 1972, at 4:20 o'clock P.M.  
in the Council Chambers, located in the City Hall, 801 Eleventh Street,  
Modesto, California, was set as the time and place for hearing and  
passing upon the report of the Superintendent of Streets with respect  
to the construction of said improvement, and

WHEREAS, at the time of said hearing, said Council received the  
report of the Superintendent of Streets, as submitted, and on file in  
the office of the City Clerk.

NOW, THEREFORE, BE IT RESOLVED by the Council of the City of  
Modesto as follows:

SECTION 1. The report of the Superintendent of Streets as sub-  
mitted and on file in the office of the City Clerk is hereby confirmed  
and the cost of such work is determined to be in the total amount of  
\$133.10.

SECTION 1. That the cost of the aforesaid work, being the amount of \$133.10, be assessed as a lien against the parcel (s) of property fronting upon the work so constructed.

All that real property in the City of Modesto, County of Stanislaus, State of California, described as follows:

Lot 3 of Block 6078 of Wilen Tract No. 2 as per map filed February 27, 1946 in Volume 14 of Maps, Page 43, Stanislaus County Records.

(Stanislaus County Assessor's Parcel No. 002-01 117-0780-001)

SECTION 2. Said assessment shall bear interest on the unpaid balance at the rate of six (6%) per cent per annum, said interest to begin to run on the 31st day after the adoption of this resolution.

SECTION 3. In accordance with the provisions of Section 5893 of the California Streets and Highways Code, it is hereby ordered that the notice of said lien be delivered to the Stanislaus County Auditor, who shall enter the amount thereof on the County Assessment Book opposite the description of the particular property and the amount shall be collected together with all other taxes thereon against the property. The Director of Finance shall deliver said notice of lien to the County Auditor before the date fixed by law for the delivery of the Assessment Book to the County Board of Equalization. The lien shall be collected in accordance with the procedure prescribed in Section 5894 of the California Streets and Highways Code.

The foregoing resolution was introduced at a regular meeting of the Council of the City of Modesto held on the 18th day of December, 1972, by Councilman Dixon, who moved its adoption, which motion being duly seconded by Councilman Elliott, was upon roll call carried and the resolution adopted by the following vote:

AYES: Councilmen: Dixon, Dunlap, Elliott, Newton, Smith, Mayor Davies

NOES: Councilmen: None

ABSENT: Councilmen: Simon

ATTEST:

W. T. Chynoweth  
W. T. CHYNOWETH, City Clerk

(Regular)

A RESOLUTION CONFIRMING THE REPORT OF THE SUPER-  
INTENDENT OF STREETS CONCERNING THE WORK OF CON-  
STRUCTION OF SIDEWALK  
ALONG CERTAIN STREETS IN THE CITY OF MODESTO IN  
ACCORDANCE WITH THE IMPROVEMENT DISTRICT ACT OF  
1911, ASSESSING THE COST OF CONSTRUCTION AGAINST  
THE PARCEL OF REAL PROPERTY FRONTING UPON THE  
IMPROVEMENT, AND DIRECTING THE METHOD OF COLLECTION  
OF SAID LIEN. (1433 W. Orangeburg Ave., Lot 2 of Block  
6078 - Emily Azevedo - \$130.35)

WHEREAS, Chapter 27 of Part 3 of Division 7 (Sections 5870 et seq.)  
of the Streets and Highways Code of the State of California establishes  
a procedure pursuant to which the construction of certain improvements  
may be required, and

WHEREAS, the Council did, on February 22, 1972, adopt  
its Resolution No. 72-171, ordering the installation of cer-  
tain improvements along certain streets in the City of Modesto as pro-  
vided therein, and directing the Superintendent of Streets to give notice  
requiring the construction of such improvements, and

WHEREAS, in compliance with the provisions of Chapter 27 of Part  
3 of Division 7 of the Streets and Highways Code the Superintendent of  
Streets proceeded to cause the completion of the construction of \_\_\_\_\_  
sidewalk on property abutting the property  
hereafter described, and

WHEREAS, December 18, 1972, at 4:20 o'clock P.M.  
in the Council Chambers, located in the City Hall, 801 Eleventh Street,  
Modesto, California, was set as the time and place for hearing and  
passing upon the report of the Superintendent of Streets with respect  
to the construction of said improvement, and

WHEREAS, at the time of said hearing, said Council received the  
report of the Superintendent of Streets, as submitted, and on file in  
the office of the City Clerk.

NOW, THEREFORE, BE IT RESOLVED by the Council of the City of  
Modesto as follows:

SECTION 1, The report of the Superintendent of Streets as sub-  
mitted and on file in the office of the City Clerk is hereby confirmed  
and the cost of such work is determined to be in the total amount of  
\$130.35.

SECTION 2. That the cost of the aforesaid work, being the amount of \$130.35, be assessed as a lien against the parcel (s) of property fronting upon the work so constructed.

All that real property in the City of Modesto, County of Stanislaus, State of California, described as follows:

Lot 2 of Block 6078 of Wilen Tract No. 2 as per map filed February 27, 1946 in Volume 14 of Maps, Page 43, Stanislaus County Records.

(Stanislaus County Assessor's Parcel No. 002-01 117-0781-001)

SECTION 3. Said assessment shall bear interest on the unpaid balance at the rate of six (6%) per cent per annum, said interest to begin to run on the 31st day after the adoption of this resolution.

SECTION 4. In accordance with the provisions of Section 5893 of the California Streets and Highways Code, it is hereby ordered that the notice of said lien be delivered to the Stanislaus County Auditor, who shall enter the amount thereof on the County Assessment Book opposite the description of the particular property and the amount shall be collected together with all other taxes thereon against the property. The Director of Finance shall deliver said notice of lien to the County Auditor before the date fixed by law for the delivery of the Assessment Book to the County Board of Equalization. The lien shall be collected in accordance with the procedure prescribed in Section 5894 of the California Streets and Highways Code.

The foregoing resolution was introduced at a regular meeting of the Council of the City of Modesto held on the 18th day of December 1972, by Councilman Dixon, who moved its adoption, which motion being duly seconded by Councilman Elliott, was upon roll call carried and the resolution adopted by the following vote:

AYES:	Councilmen:	Dixon, Dunlap, Elliott, Newton, Smith, Mayor Davies
NOES:	Councilmen:	None
ABSENT:	Councilmen:	Simon

ATTEST:

  
W. T. CHYNOWETH, City Clerk

(Regular)

**A RESOLUTION CONFIRMING THE REPORT OF THE SUPER-  
INTENDENT OF STREETS CONCERNING THE WORK OF CON-  
STRUCTION OF SIDEWALK**

**ALONG CERTAIN STREETS IN THE CITY OF MODESTO IN  
ACCORDANCE WITH THE IMPROVEMENT DISTRICT ACT OF  
1911, ASSESSING THE COST OF CONSTRUCTION AGAINST  
THE PARCEL OF REAL PROPERTY FRONTING UPON THE  
IMPROVEMENT, AND DIRECTING THE METHOD OF COLLECTION  
OF SAID LIEN. (Along Carver Road and W. Orangeburg Ave. at  
1649 W. Orangeburg Ave., the west 100' of Lots 4 and 5 of Block  
6082 - Leonard J. Soranno - \$866.80)**

WHEREAS, Chapter 27 of Part 3 of Division 7 (Sections 5870 et seq.)

of the Streets and Highways Code of the State of California establishes a procedure pursuant to which the construction of certain improvements may be required, and

WHEREAS, the Council did, on February 22, 1972, adopt its Resolution No. 72-187, ordering the installation of certain improvements along certain streets in the City of Modesto as provided therein, and directing the Superintendent of Streets to give notice requiring the construction of such improvements, and

WHEREAS, in compliance with the provisions of Chapter 27 of Part 3 of Division 7 of the Streets and Highways Code the Superintendent of Streets proceeded to cause the completion of the construction of \_\_\_\_\_  
sidewalk on property abutting the property hereafter described, and

WHEREAS, December 18, 1972, at 4:20 o'clock P.M. in the Council Chambers, located in the City Hall, 801 Eleventh Street, Modesto, California, was set as the time and place for hearing and passing upon the report of the Superintendent of Streets with respect to the construction of said improvement, and

WHEREAS, at the time of said hearing, said Council received the report of the Superintendent of Streets, as submitted, and on file in the office of the City Clerk.

NOW, THEREFORE, BE IT RESOLVED by the Council of the City of Modesto as follows:

SECTION 1. The report of the Superintendent of Streets as submitted and on file in the office of the City Clerk is hereby confirmed and the cost of such work is determined to be in the total amount of \$866.80.

SECTION 2. That the cost of the aforesaid work, being the amount of \$866.80, be assessed as a lien against the parcel (s) of property fronting upon the work so constructed.

All that real property in the City of Modesto, County of Stanislaus, State of California, described as follows:

The West 100 feet of Lots 4 and 5 of Block 6082 of Wilen Tract as per map filed April 27, 1945 in Volume 14 of Maps, Page 32, Stanislaus County Records.

(Stanislaus County Assessor's Parcel No. 002-01 117-1314-003)

SECTION 3. Said assessment shall bear interest on the unpaid balance at the rate of six (6%) per cent per annum, said interest to begin to run on the 31st day after the adoption of this resolution.

SECTION 4. In accordance with the provisions of Section 5893 of the California Streets and Highways Code, it is hereby ordered that the notice of said lien be delivered to the Stanislaus County Auditor, who shall enter the amount thereof on the County Assessment Book opposite the description of the particular property and the amount shall be collected together with all other taxes thereon against the property. The Director of Finance shall deliver said notice of lien to the County Auditor before the date fixed by law for the delivery of the Assessment Book to the County Board of Equalization. The lien shall be collected in accordance with the procedure prescribed in Section 5894 of the California Streets and Highways Code.

The foregoing resolution was introduced at a regular meeting of the Council of the City of Modesto held on the 18th day of December, 1972, by Councilman Dixon, who moved its adoption, which motion being duly seconded by Councilman Elliott, was upon roll call carried and the resolution adopted by the following vote:

AYES: Councilmen: Dixon, Dunlap, Elliott, Newton, Smith,  
Mayor Davies

NOES: Councilmen: None

ABSENT: Councilmen: Simon

ATTEST:

  
W. T. CHYNOWETH, City Clerk

(Regular)

A RESOLUTION CONFIRMING THE REPORT OF THE SUPER-  
INTENDENT OF STREETS CONCERNING THE WORK OF CON-  
STRUCTION OF SIDEWALK  
ALONG CERTAIN STREETS IN THE CITY OF MODESTO IN  
ACCORDANCE WITH THE IMPROVEMENT DISTRICT ACT OF  
1911, ASSESSING THE COST OF CONSTRUCTION AGAINST  
THE PARCEL OF REAL PROPERTY FRONTING UPON THE  
IMPROVEMENT, AND DIRECTING THE METHOD OF COLLECTION  
OF SAID LIEN. (1601 W. Orangeburg Ave., Lot 16 of Block  
6082 - Michael P. Merritt - \$184.60)

WHEREAS, Chapter 27 of Part 3 of Division 7 (Sections 5870 et seq.)  
of the Streets and Highways Code of the State of California establishes  
a procedure pursuant to which the construction of certain improvements  
may be required, and

WHEREAS, the Council did, on February 22, 1972, adopt  
its Resolution No. 72-223, ordering the installation of cer-  
tain improvements along certain streets in the City of Modesto as pro-  
vided therein, and directing the Superintendent of Streets to give notice  
requiring the construction of such improvements, and

WHEREAS, in compliance with the provisions of Chapter 27 of Part  
3 of Division 7 of the Streets and Highways Code the Superintendent of  
Streets proceeded to cause the completion of the construction of \_\_\_\_\_  
sidewalk on property abutting the property  
hereafter described, and

WHEREAS, December 18, 1972, at 4:20 o'clock P.M.  
in the Council Chambers, located in the City Hall, 801 Eleventh Street,  
Modesto, California, was set as the time and place for hearing and  
passing upon the report of the Superintendent of Streets with respect  
to the construction of said improvement, and

WHEREAS, at the time of said hearing, said Council received the  
report of the Superintendent of Streets, as submitted, and on file in  
the office of the City Clerk.

NOW, THEREFORE, BE IT RESOLVED by the Council of the City of  
Modesto as follows:

SECTION 1. The report of the Superintendent of Streets as sub-  
mitted and on file in the office of the City Clerk is hereby confirmed  
and the cost of such work is determined to be in the total amount of  
\$184.60.

SECTION 2. That the cost of the aforesaid work, being the amount of \$184.60, be assessed as a lien against the parcel (s) of property fronting upon the work so constructed.

All that real property in the City of Modesto, County of Stanislaus, State of California, described as follows:

Lot 16 of Block 6082 of Wilen Tract as per map filed April 27, 1945 in Volume 14 of Maps, Page 32, Stanislaus County Records.

(Stanislaus County Assessor's Parcel No. 002-01 117-1326-001)

SECTION 3. Said assessment shall bear interest on the unpaid balance at the rate of six (6%) per cent per annum, said interest to begin to run on the 31st day after the adoption of this resolution.

SECTION 4. In accordance with the provisions of Section 5893 of the California Streets and Highways Code, it is hereby ordered that the notice of said lien be delivered to the Stanislaus County Auditor, who shall enter the amount thereof on the County Assessment Book opposite the description of the particular property and the amount shall be collected together with all other taxes thereon against the property. The Director of Finance shall deliver said notice of lien to the County Auditor before the date fixed by law for the delivery of the Assessment Book to the County Board of Equalization. The lien shall be collected in accordance with the procedure prescribed in Section 5894 of the California Streets and Highways Code.

The foregoing resolution was introduced at a regular meeting of the Council of the City of Modesto held on the 18th day of December 1972, by Councilman Dixon, who moved its adoption, which motion being duly seconded by Councilman Elliott, was upon roll call carried and the resolution adopted by the following vote:

AYES: Councilmen: Dixon, Dunlap, Elliott, Newton, Smith,  
Mayor Davies

NOES: Councilmen: None

ABSENT: Councilmen: Simon

ATTEST:

W. T. Chynoweth  
W. T. CHYNOWETH, City Clerk

(Regular)

A RESOLUTION CONFIRMING THE REPORT OF THE SUPER-  
INTENDENT OF STREETS CONCERNING THE WORK OF CON-  
STRUCTION OF SIDEWALK

ALONG CERTAIN STREETS IN THE CITY OF MODESTO IN  
ACCORDANCE WITH THE IMPROVEMENT DISTRICT ACT OF  
1911, ASSESSING THE COST OF CONSTRUCTION AGAINST  
THE PARCEL OF REAL PROPERTY FRONTING UPON THE  
IMPROVEMENT, AND DIRECTING THE METHOD OF COLLECTION

OF SAID LIEN. (Along W. Orangeburg Ave. and Tully Road at  
1400 Tully Road, Lots 10 and 11 of Block 6074 - Dolores L.  
Kirkpatrick - \$581.20)

WHEREAS, Chapter 27 of Part 3 of Division 7 (Sections 5870 et seq.)

of the Streets and Highways Code of the State of California establishes  
a procedure pursuant to which the construction of certain improvements  
may be required, and

WHEREAS, the Council did, on February 22, 1972, adopt  
its Resolution No. 72-190, ordering the installation of cer-  
tain improvements along certain streets in the City of Modesto as pro-  
vided therein, and directing the Superintendent of Streets to give notice  
requiring the construction of such improvements, and

WHEREAS, in compliance with the provisions of Chapter 27 of Part  
3 of Division 7 of the Streets and Highways Code the Superintendent of  
Streets proceeded to cause the completion of the construction of \_\_\_\_\_  
sidewalk on property abutting the property  
hereafter described, and

WHEREAS, December 18, 1972, at 4:20 o'clock P.M.  
in the Council Chambers, located in the City Hall, 801 Eleventh Street,  
Modesto, California, was set as the time and place for hearing and  
passing upon the report of the Superintendent of Streets with respect  
to the construction of said improvement, and

WHEREAS, at the time of said hearing, said Council received the  
report of the Superintendent of Streets, as submitted, and on file in  
the office of the City Clerk.

NOW, THEREFORE, BE IT RESOLVED by the Council of the City of  
Modesto as follows:

SECTION 1. The report of the Superintendent of Streets as sub-  
mitted and on file in the office of the City Clerk is hereby confirmed  
and the cost of such work is determined to be in the total amount of

\$581.20.

SECTION 2. That the cost of the aforesaid work, being the amount of \$581.20, be assessed as a lien against the parcel (s) of property fronting upon the work so constructed.

All that real property in the City of Modesto, County of Stanislaus, State of California, described as follows:

Lots 10 and 11 of Block 6074 of Fremont Grove as per map filed May 22, 1950 in Volume 16 of Maps, Page 73, Stanislaus County Records.

(Stanislaus County Assessor's Parcel No. 002-01 118-1105-001)

SECTION 3. Said assessment shall bear interest on the unpaid balance at the rate of six (6%) per cent per annum, said interest to begin to run on the 31st day after the adoption of this resolution.

SECTION 4. In accordance with the provisions of Section 5893 of the California Streets and Highways Code, it is hereby ordered that the notice of said lien be delivered to the Stanislaus County Auditor, who shall enter the amount thereof on the County Assessment Book opposite the description of the particular property and the amount shall be collected together with all other taxes thereon against the property. The Director of Finance shall deliver said notice of lien to the County Auditor before the date fixed by law for the delivery of the Assessment Book to the County Board of Equalization. The lien shall be collected in accordance with the procedure prescribed in Section 5894 of the California Streets and Highways Code.

The foregoing resolution was introduced at a regular meeting of the Council of the City of Modesto held on the 18th day of December 1972, by Councilman Dixon, who moved its adoption, which motion being duly seconded by Councilman Elliott, was upon roll call carried and the resolution adopted by the following vote:

AYES: Councilmen: Dixon, Dunlap, Elliott, Newton, Smith, Mayor Davies

NOES: Councilmen: None

ABSENT: Councilmen: Simon

ATTEST:

W. T. Chynoweth  
W. T. CHYNOWETH, City Clerk

(Regular)

A RESOLUTION CONFIRMING THE REPORT OF THE SUPER-  
INTENDENT OF STREETS CONCERNING THE WORK OF CON-  
STRUCTION OF SIDEWALK

ALONG CERTAIN STREETS IN THE CITY OF MODESTO IN  
ACCORDANCE WITH THE IMPROVEMENT DISTRICT ACT OF  
1911, ASSESSING THE COST OF CONSTRUCTION AGAINST  
THE PARCEL OF REAL PROPERTY FRONTING UPON THE  
IMPROVEMENT, AND DIRECTING THE METHOD OF COLLECTION  
OF SAID LIEN. (Along W. Orangeburg Ave. at 1403 Stetson Ave.,  
Lot 9 of Block 6074 - Gerald M. Lillie - \$283.00)

WHEREAS, Chapter 27 of Part 3 of Division 7 (Sections 5870 et seq.)  
of the Streets and Highways Code of the State of California establishes  
a procedure pursuant to which the construction of certain improvements  
may be required, and

WHEREAS, the Council did, on February 22, 1972, adopt  
its Resolution No. 72-193, ordering the installation of cer-  
tain improvements along certain streets in the City of Modesto as pro-  
vided therein, and directing the Superintendent of Streets to give notice  
requiring the construction of such improvements, and

WHEREAS, in compliance with the provisions of Chapter 27 of Part  
3 of Division 7 of the Streets and Highways Code the Superintendent of  
Streets proceeded to cause the completion of the construction of \_\_\_\_\_  
sidewalk on property abutting the property  
hereafter described, and

WHEREAS, December 18, 1972, at 4:20 o'clock P.M.  
in the Council Chambers, located in the City Hall, 801 Eleventh Street,  
Modesto, California, was set as the time and place for hearing and  
passing upon the report of the Superintendent of Streets with respect  
to the construction of said improvement, and

WHEREAS, at the time of said hearing, said Council received the  
report of the Superintendent of Streets, as submitted, and on file in  
the office of the City Clerk.

NOW, THEREFORE, BE IT RESOLVED by the Council of the City of  
Modesto as follows:

SECTION 1. The report of the Superintendent of Streets as sub-  
mitted and on file in the office of the City Clerk is hereby confirmed  
and the cost of such work is determined to be in the total amount of  
\$283.00.

SECTION 1. That the cost of the aforesaid work, being the amount of \$283.00, be assessed in 6 annual installments as a lien against the parcel (s) of property fronting upon the work so constructed.

All that real property in the City of Modesto, County of Stanislaus, State of California, described as follows:

Lot 9 of Block 6074 of Fremont Grove as per map filed May 22, 1950 in Volume 16 of Maps, Page 73, Stanislaus County Records.

(Stanislaus County Assessor's Parcel No. 002-01 118-1106-001)  
S

SECTION 2. Said assessment shall bear interest on the unpaid balance at the rate of six (6%) per cent per annum, said interest to begin to run on the 31st day after the adoption of this resolution.

SECTION 3. In accordance with the provisions of Sections 5893 and 5895 of the California Streets and Highways Code, it is hereby ordered that the notice of each annual installment of said lien be delivered to the Stanislaus County Auditor, who shall enter the amount thereof on the County Assessment Book opposite the description of the particular property and the amount shall be collected together with all other taxes thereon against the property. The Director of Finance shall annually deliver said notice of lien to the County Auditor before the date fixed by law for the delivery of the Assessment Book to the County Board of Equalization. The lien shall be collected in accordance with the procedure prescribed in Section 5894 of the California Streets and Highways Code.

The foregoing resolution was introduced at a regular meeting of the Council of the City of Modesto held on the 18th day of December, 1972, by Councilman Dixon, who moved its adoption, which motion being duly seconded by Councilman Elliott, was upon roll call carried and the resolution adopted by the following vote:

AYES: Councilmen: Dixon, Dunlap, Elliott, Newton, Smith,  
Mayor Davies

NOES: Councilmen: None

ABSENT: Councilmen: Simon

ATTEST: \_\_\_\_\_

*W. T. Chynoweth*  
W. T. CHYNOWETH, City Clerk

(Installment)

MODESTO CITY COUNCIL  
RESOLUTION NO. 72-1289

AN INFORMAL PUBLIC

A RESOLUTION SETTING TIME AND PLACE FOR HEARING FOR FURTHER CON-  
SIDERATION OF BLUE GUM CROSSING OF S.P. TRACKS

BE IT HEREBY RESOLVED by the Council of the City of Modesto that December 26, 1972 , at 7:45 P.M. in the Council Chambers, City Hall, 801 Eleventh Street, Modesto, California is hereby set as the time and place for consideration of an informal public hearing for further consideration of Blue Gum crossing of S.P. tracks.

The foregoing resolution was introduced at a regular meeting of the Council of the City of Modesto held on the 18th day of December , 1972, by Councilman Elliott , who moved its adoption, which motion being duly seconded by Councilman Dunlap , was upon roll call carried and the resolution adopted by the following vote:

AYES: Councilmen: Dixon, Dunlap, Elliott, Newton, Smith,  
Mayor Davies  
NOES: Councilmen: None  
ABSENT: Councilmen: Simon

ATTEST:

  
\_\_\_\_\_  
W. T. CHYNOWETH, City Clerk

MODESTO CITY COUNCIL  
RESOLUTION NO. 72-1290

A RESOLUTION APPROVING EASEMENT AGREEMENT BETWEEN THE CITY OF MODESTO AND MR. AND MRS. LAWRENCE C. KREPELA AND ACCEPTING EASEMENT DEED (Primary purpose of this easement is for construction of a water line to serve developments in the northwestern portion of the city)

BE IT HEREBY RESOLVED by the Council of the City of Modesto that the easement agreement between the City of Modesto and Mr. and Mrs. Lawrence C. Krepele for the purpose of constructing a water line to serve developments in the northwestern portion of the City is hereby approved.

BE IT FURTHER RESOLVED that the City Manager and City Clerk are hereby authorized and directed to execute said easement agreement on behalf of the City of Modesto and the City Clerk authorized to record said Easement Deed with the Recorder of Stanislaus County.

BE IT FURTHER RESOLVED that payment of \$600 to Mr. and Mrs. Lawrence C. Krepele is hereby approved.

The foregoing resolution was introduced at a regular meeting of the Council of the City of Modesto held on the 18th day of December, 1972, by Councilman Elliott, who moved its adoption, which motion being duly seconded by Councilman Dunlap, was upon roll call carried and the resolution adopted by the following vote:

AYES:	Councilmen:	Dixon, Dunlap, Elliott, Newton, Smith, Mayor Davies
NOES:	Councilmen:	None
ABSENT:	Councilmen:	Simon

ATTEST:   
W. T. CHYNOWETH, City Clerk

MODESTO CITY COUNCIL  
RESOLUTION NO. 72- 1291

A RESOLUTION ESTABLISHING MAP CHARGES FOR  
1000 SCALE CITY BASE MAPS AND 1000 SCALE CITY  
ZONING MAPS, AND RESCINDING RESOLUTION  
NO. 64-52.

WHEREAS, the City of Modesto's Planning Department has prepared  
base scale maps of the City of Modesto at a scale of one inch equals one thousand  
feet (1" = 1000'), and is preparing zoning maps of the City of Modesto at a scale of  
one inch equals one thousand feet (1" = 1000'), and

WHEREAS, updated copies of said maps will be prepared periodically  
and made available to the general public, and

WHEREAS, it is necessary to establish a charge for said maps,

NOW, THEREFORE, BE IT RESOLVED by the Council of the City  
of Modesto as follows:

1. Base maps of the City of Modesto at a scale of one inch equals  
one thousand feet (1" = 1000') shall be prepared periodically and made available  
to the general public for a charge of Two and no/100ths (\$2.00) Dollars plus tax, each.

2. Zoning maps of the City of Modesto at a scale of one inch equals  
one thousand feet (1" = 1000') shall be prepared periodically and made available to the  
general public for a charge of Two and no/100ths (\$2.00) Dollars plus tax, each.

BE IT FURTHER RESOLVED, that this resolution shall become  
effective on and after January 1, 1973.

BE IT FURTHER RESOLVED, that Resolution No. 64-52 adopted by  
the Council of the City of Modesto on February 3, 1964, is hereby rescinded as of  
December 31, 1972.

The foregoing resolution was introduced at a regular meeting of the  
Council of the City of Modesto held on the 18th day of December, 1972, by  
Councilman Elliott, who moved its adoption, which motion being  
duly seconded by Councilman Dunlap, was upon roll call carried and the  
resolution adopted by the following vote:

AYES: Councilmen: Dixon, Dunlap, Elliott, Newton, Smith,  
Mayor Davies

NOES: Councilmen: None

ABSENT: Councilmen: Simon

(SEAL)

ATTEST:

  
W. T. CHYNOWETH, City Clerk

APPROVED AS TO FORM:

  
ELWYN L. JOHNSON, City Attorney

MODESTO CITY COUNCIL  
RESOLUTION NO. 72-1292

PROJECT  
A RESOLUTION SETTING TIME AND PLACE FOR HEARING FOR NEEDHAM STREET  
AND KANSAS AVENUE CONNECTION - "CORRIDOR HEARING"

BE IT HEREBY RESOLVED by the Council of the City of Modesto that January 22, 1973 , at 7:35 P.M. in the Council Chambers, City Hall, 801 Eleventh Street, Modesto, California is hereby set as the time and place for consideration of a public hearing to reaffirm the right of way alignment and the need to acquire specific properties for the Needham Street and Kansas Avenue Connection.


The foregoing resolution was introduced at a regular meeting of the Council of the City of Modesto held on the 18th day of December , 1972, by Councilman Elliott , who moved its adoption, which motion being duly seconded by Councilman Dunlap , was upon roll call carried and the resolution adopted by the following vote:

AYES: Councilmen: Dixon, Dunlap, Elliott, Newton, Smith,  
Mayor Davies

NOES: Councilmen: None

ABSENT: Councilmen: Simon

ATTEST:

  
W. T. CHYNOWETH, City Clerk

MODESTO CITY COUNCIL  
RESOLUTION NO. 72-1293

A RESOLUTION AUTHORIZING CITY MANAGER AND CITY CLERK TO SIGN REVOCABLE PERMIT GRANTED TO THE CITY OF MODESTO BY THE PUBLIC UTILITIES COMMISSION OF THE CITY AND COUNTY OF SAN FRANCISCO

BE IT HEREBY RESOLVED by the Council of the City of Modesto that the City Manager and City Clerk of the City of Modesto are hereby authorized to sign a revocable permit granted by the Public Utilities Commission of the City and County of San Francisco to the City of Modesto to permit the City of Modesto to construct water lines across the Hetch Hetchy right of way on Conant Avenue, Modesto, California.

BE IT FURTHER RESOLVED that the Council of the City of Modesto agrees to the conditions outlined in said revocable permit.

The foregoing resolution was introduced at a regular meeting of the Council of the City of Modesto held on the 18th day of December, 1972, by Councilman Elliott, who moved its adoption, which motion being duly seconded by Councilman Dunlap, was upon roll call carried and the resolution adopted by the following vote:

AYES: Councilmen: Dixon, Dunlap, Elliott, Newton, Smith,  
Mayor Davies

NOES: Councilmen: None

ABSENT: Councilmen: Simon

ATTEST:

  
W. T. CHYNOWETH, City Clerk

MODESTO CITY COUNCIL  
RESOLUTION NO. 72-1294

A RESOLUTION WAIVING FORMAL BID PROCEDURES AND AUTHORIZING THE CITY STAFF TO NEGOTIATE AND PREPARE AN AGREEMENT FOR THE PURCHASE OF A COMPUTER AND APPURTENANT EQUIPMENT.

WHEREAS, the City Council Public Projects Committee has made an extensive investigation of the type of computer service that would best serve the needs of the City of Modesto, and

WHEREAS, the Committee has recommended that the City purchase a computer in lieu of either renting a computer or purchasing computer time with Stanislaus County, and

WHEREAS, the Committee has made a detailed study of the price, capacities, expansion capabilities and service of the products of the three major computer equipment manufacturers that are most adaptable to a city the size of Modesto, and

WHEREAS, the Committee and the City staff have determined that the Burroughs Corporation B1712 Computer will best serve the needs of the City of Modesto for the reasons set forth in the Committee's report to the City Council, with accompanying staff reports, copies of which are on file in the office of the City Clerk and reference to which is hereby made, and

WHEREAS, the Committee has recommended that the City Council waive formal bid procedures and authorize the staff to negotiate with the Burroughs Corporation for purchase by the City of Modesto of a Burroughs B1712 Computer and appurtenant equipment, and

WHEREAS, Section 8-3.07 of the Modesto Municipal Code provides that formal bid procedures shall not be required for the purchase of equipment when such purchase is waived by Council resolution passed by at least five (5) affirmative votes.

NOW, THEREFORE, BE IT RESOLVED by the Council of the City of Modesto that it does hereby waive formal bid procedures for the purchase of a computer and appurtenant equipment and authorizes the City staff to negotiate and prepare an agreement with the Burroughs Corporation for purchase of a Burroughs B1712 Computer and appurtenant equipment and to present said agreement to the City Council for final approval.

The foregoing resolution was introduced at a regular meeting of the Council of the City of Modesto held on the 18th day of December, 1972, by Councilman Dunlap, who moved its adoption, which motion being duly seconded by Councilman Smith, was upon roll call carried and the resolution adopted by the following vote:

AYES: Councilmen: Dixon, Dunlap, Elliott, Newton, Smith,  
Mayor Davies

NOES: Councilmen: None

ABSENT: Councilmen: Simon

ATTEST: W. T. Chynoweth  
W. T. CHYNOWETH, City Clerk

(SEAL)

APPROVED AS TO FORM:

By Elwyn L. Johnson  
ELWYN L. JOHNSON, City Attorney

MODESTO CITY COUNCIL  
RESOLUTION NO. 72-1295

A RESOLUTION EXEMPTING CERTAIN PRIVATE PROJECTS  
FROM ENVIRONMENTAL IMPACT GUIDELINES AND PROCEDURES.

WHEREAS, the Council of the City of Modesto on October 24, 1972 adopted Resolution No. 72-1137 entitled "A Resolution Adopting Environmental Impact Guidelines and Procedures" in order to implement the provisions of the Environmental Quality Act of 1970, and

WHEREAS, AB 889 adopted by the California Legislature effective December 5, 1972 exempts from the Environmental Quality Act of 1970 "ministerial projects proposed to be carried out or approved by public agencies", and

WHEREAS, AB 889 authorizes a 120 day moratorium commencing December 5, 1972 on the applicability of the Environmental Quality Act of 1970 to private projects as defined in subsection (c) of Section 21065 of the California Public Resources Code.

NOW, THEREFORE, BE IT RESOLVED by the Council of the City of Modesto:

1. That ministerial projects proposed to be carried out or approved by public agencies are hereby exempted from the provisions of Modesto City Council Resolution No. 72-1137 and the guidelines adopted thereby.
2. That for a period of 120 days commencing December 5, 1972 private projects (as defined in subsection (c) of Section 21065 of the California Public Resources Code), other than subdivision maps, are hereby exempted from said resolution and the guidelines adopted thereby unless compliance therewith is requested by the applicant, except that private projects of an unusual nature which have an increased potential for effect on the environment may be reviewed pursuant to the guidelines and the City Council may elect to require such a private project to comply with said guidelines.

The foregoing resolution was introduced at a regular meeting of the Council of the City of Modesto held on the 18th day of December, 1972, by Councilman Elliott, who moved its adoption, which motion being duly seconded by Councilman Dunlap, was upon roll call carried and the resolution adopted by the following vote:

AYES: Councilmen: Dixon, Dunlap, Elliott, Newton, Smith,  
Mayor Davies  
NOES: Councilmen: None  
ABSENT: Councilmen: Simon

ATTEST: W. T. Chynoweth  
W. T. CHYNOWETH City Clerk

(SEAL)

APPROVED AS TO FORM:

BY Elwyn L. Johnson  
ELWYN L. JOHNSON, City Attorney

MODESTO CITY COUNCIL  
RESOLUTION NO. 72-1296

A RESOLUTION INCREASING THE TRANSFER FROM THE SPECIAL FUND FOR CAPITAL OUTLAYS (FUND 321) TO THE TUOLUMNE RIVER PARK FUND (FUND 323) FROM \$30,155.00 TO \$32,121.00.

WHEREAS, the City of Modesto entered into an agreement with the City of Ceres and the County of Stanislaus to acquire property for and develop, maintain and operate a regional park known as the "Tuolumne River Regional Park", and

WHEREAS, commencing with the 1972-73 fiscal year each of the parties agreed to budget for said purposes during each fiscal year an amount equal to the revenue derived from a two cent (2¢) levy on their total gross assessment for such fiscal year, and

WHEREAS, the City of Modesto budgeted \$30,155.00 in the Special Fund for Capital Outlays (Fund 321) to be transferred to the Tuolumne River Park Fund (Fund 323) for said purpose during the 1972-73 fiscal year, and

WHEREAS, the gross assessed value for the City of Modesto exceeded the estimate used for budgeting purposes and an additional transfer of \$1,966.00 is needed.

NOW, THEREFORE, BE IT RESOLVED by the Council of the City of Modesto that the amount budgeted in the Special Fund for Capital Outlays (Fund 321) for transfer to the Tuolumne River Park Fund (Fund 323) be and is hereby increased \$1,966.00 for the 1972-73 fiscal year.

BE IT FURTHER RESOLVED that the Director of Finance is hereby authorized to take the necessary steps to implement this resolution.

The foregoing resolution was introduced at a regular meeting of the Council of the City of Modesto held on the 18th day of December, 1972, by Councilman Elliott, who moved its adoption, which motion being duly seconded by Councilman Dunlap, was upon roll call carried and the resolution adopted by the following vote:

AYES: Councilmen: Dixon, Dunlap, Elliott, Newton, Smith, Mayor Davies

NOES: Councilmen: None

ABSENT: Councilmen: Simon

ATTEST:

  
W. T. CHYNOWETH, City Clerk

(SEAL)

APPROVED AS TO FORM:

By

  
ELWYN L. JOHNSON, City Attorney

MODESTO CITY COUNCIL  
RESOLUTION NO. 72-1297

A RESOLUTION ACCEPTING THE BID OF SHIELD CONSTRUCTION CO., INC. for  
CONSTRUCTION OF WET WELL AT 1000 OAKS LIFT STATION

WHEREAS, Resolution No. 72-1049 , adopted by the Council of the  
City of Modesto on October 10, 1972 , approved the plans and speci-  
fications for the construction of Wet Well at 1000 Oaks Lift Station

and authorized the calling for bids, and

WHEREAS, the bids received for the construction of Wet Well at  
1000 Oaks Lift Station  
were opened at 10:10 A.M. on October 24, 1972 and later tabulated  
by the Director of Public Works for the consideration of the Council,  
and

WHEREAS, the Director of Public Works has recommended that  
the bid of Shield Construction Co., Inc. in the amount of \$7,250.00

be accepted as the lowest responsible bid.

NOW, THEREFORE, BE IT RESOLVED by the Council of the City of Modesto  
that the bid of Shield Construction Co., Inc. in the amount of \$7,250.00

be accepted and the execution of a contract for the completion of the  
project by the City's designated officials be authorized.

The foregoing resolution was introduced at a regular meeting of  
the Council of the City of Modesto held on the 18th day of December,  
1972, by Councilman Dixon , who moved its adoption, which motion  
being duly seconded by Councilman Elliott , was upon roll call  
carried and the resolution adopted by the following vote:

AYES: Councilmen: Dixon, Dunlap, Elliott, Newton, Smith,  
Mayor Davies

NOES: Councilmen: None

ABSENT: Councilmen: Simon

ATTEST:

  
W. T. CHYNOWETH, City Clerk

A RESOLUTION CONFIRMING THE REPORT OF THE SUPER-  
INTENDENT OF STREETS CONCERNING THE WORK OF CON-  
STRUCTION OF SIDEWALK

ALONG CERTAIN STREETS IN THE CITY OF MODESTO IN  
ACCORDANCE WITH THE IMPROVEMENT DISTRICT ACT OF  
1911, ASSESSING THE COST OF CONSTRUCTION AGAINST  
THE PARCEL OF REAL PROPERTY FRONTING UPON THE  
IMPROVEMENT, AND DIRECTING THE METHOD OF COLLECTION  
OF SAID LIEN. AND RESCINDING RES. 71-1030 (1012 College Ave.,  
portion of Block 823 - Tasia Thomas - \$497.00, formerly owned by George P. /  
Thomas)

WHEREAS, Chapter 27 of Part 3 of Division 7 (Sections 5870 et seq.)  
of the Streets and Highways Code of the State of California establishes  
a procedure pursuant to which the construction of certain improvements  
may be required, and

WHEREAS, the Council did, on                      <sup>WAIVED BY PROPERTY OWNER</sup>  
                    , 19---, adopt  
its Resolution No.                     , ordering the installation of cer-  
tain improvements along certain streets in the City of Modesto as pro-  
vided therein, and directing the Superintendent of Streets to give notice  
requiring the construction of such improvements, and

WHEREAS, in compliance with the provisions of Chapter 27 of Part  
3 of Division 7 of the Streets and Highways Code the Superintendent of  
Streets proceeded to cause the completion of the construction of             
                     sidewalk                      on property abutting the property  
hereafter described, and

WHEREAS,           November 15          , 1971, at           4:05           o'clock P.M.  
in the Council Chambers, located in the City Hall, 801 Eleventh Street,  
Modesto, California, was set as the time and place for hearing and  
passing upon the report of the Superintendent of Streets with respect  
to the construction of said improvement, and

WHEREAS, at the time of said hearing, said Council received the  
report of the Superintendent of Streets, as submitted, and on file in  
the office of the City Clerk.

NOW, THEREFORE, BE IT RESOLVED by the Council of the City of  
Modesto as follows:

SECTION 1. The report of the Superintendent of Streets as sub-  
mitted and on file in the office of the City Clerk is hereby confirmed  
and the cost of such work is determined to be in the total amount of  
          \$497.00          .

SECTION 2. That the cost of the aforesaid work, being the amount of \$497.00, be assessed in 10 annual installments as a lien against the parcel (s) of property fronting upon the work so constructed.

All that real property in the City of Modesto, County of Stanislaus, State of California, described as follows:

Begin at the Northwestern corner of Lot 5 of Block 823 of Campus Tract as per map filed October 11, 1937 in Volume 11 of Maps, Page 37, Stanislaus County Records, thence, Southerly 68.39 feet; Easterly 122.54 feet; Northerly 134.76 feet; WEsterly 122.51 feet Southerly 64.98 feet to POB.

(Stanislaus County Assessor's Parcel No. 002-03 114-0434-001)

SECTION 3. Said assessment shall bear interest on the unpaid balance at the rate of six (6%) per cent per annum, said interest to begin to run on the 31st day after the adoption of this resolution.

SECTION 4. In accordance with the provisions of Sections 5893 and 5895 of the California Streets and Highways Code, it is hereby ordered that the notice of each annual installment of said lien be delivered to the Stanislaus County Auditor, who shall enter the amount thereof on the County Assessment Book opposite the description of the particular property and the amount shall be collected together with all other taxes thereon against the property. The Director of Finance shall annually deliver said notice of lien to the County Auditor before the date fixed by law for the delivery of the Assessment Book to the County Board of Equalization. The lien shall be collected in accordance with the procedure prescribed in Section 5894 of the California Streets and Highways Code.

Resolution No. 71-1030 dated November 15, 1971 is hereby rescinded.

The foregoing resolution was introduced at a regular meeting of the Council of the City of Modesto held on the 26th day of December, 1972, by Councilman Smith, who moved its adoption, which motion being duly seconded by Councilman Dunlap, was upon roll call carried and the resolution adopted by the following vote:

AYES: Councilmen: Dunlap, Elliott, Newton, Simon, Smith,  
Mayor Davies

NOES: Councilmen: None

ABSENT: Councilmen: Dixon

ATTEST:

  
\_\_\_\_\_  
W. T. CHYNOWETH, City Clerk

(Installment)

MODESTO CITY COUNCIL  
RESOLUTION NO. 72-1299

A RESOLUTION APPROVING PLANS AND SPECIFICATIONS AND AUTHORIZING CALL FOR BIDS FOR FURNISHING ANNUAL REQUIREMENTS OF FIRE HYDRANTS AND ALLIED MATERIAL BEGINNING FEBRUARY 1, 1973

BE IT HEREBY RESOLVED by the Council of the City of Modesto as follows:

SECTION 1. The plans and specifications for furnishing annual requirements of fire hydrants and allied material beginning February 1, 1973

copies of which are on file, are hereby accepted and approved.

SECTION 2. The City Clerk is hereby authorized to call for public competitive sealed bids for the above named project, to be opened in the office of the City Clerk, 801 11th Street, in the City of Modesto, on January 16, 1973 at 2:00 P.M. and the City Clerk is hereby directed to give notice inviting such sealed bids in the time, form, and manner provided by law.

SECTION 3. After the bids are opened, they shall be tabulated and analyzed and a report submitted to the Council at its next regular meeting.

The foregoing resolution was introduced at a regular meeting of the Council of the City of Modesto held on the 26th day of December, 1972, by Councilman Smith, who moved its adoption, which motion being duly seconded by Councilman Dunlap, was upon roll call carried and the resolution adopted by the following vote:

AYES: Councilmen: Dunlap, Elliott, Newton, Simon, Smith,  
Mayor Davies

NOES: Councilmen: None

ABSENT: Councilmen: Dixon

ATTEST:

  
W. T. CHYNOWETH, City Clerk

MODESTO CITY COUNCIL  
RESOLUTION NO. 72-1300

A RESOLUTION ACCEPTING THE BID OF WOLVERINE BUILDING SERVICE FOR CONSTRUCTION OF WADING POOL IN SHERWOOD PARK

WHEREAS, Resolution No. 72-1213 , adopted by the Council of the City of Modesto on December 4, 1972 , approved the plans and specifications for the construction of wading pool in Sherwood Park

and authorized the calling for bids, and

WHEREAS, the bids received for the construction of wading pool in Sherwood Park were opened at 10:00 A.M. on December 19, 1972 and later tabulated by the Director of Public Works for the consideration of the Council, and

WHEREAS, the Director of Public Works has recommended that the bid of Wolverine Building Service in the amount of \$22,120.00

be accepted as the lowest responsible bid.

NOW, THEREFORE, BE IT RESOLVED by the Council of the City of Modesto that the bid of Wolverine Building Service in the amount of \$22,120.00

be accepted and the execution of a contract for the completion of the project by the City's designated officials be authorized.

The foregoing resolution was introduced at a regular meeting of the Council of the City of Modesto held on the 26th day of December, 1972, by Councilman Smith , who moved its adoption, which motion being duly seconded by Councilman Dunlap , was upon roll call carried and the resolution adopted by the following vote:

AYES: Councilmen: Dunlap, Elliott, Newton, Simon, Smith,  
Mayor Davies

NOES: Councilmen: None

ABSENT: Councilmen: Dixon

ATTEST:

  
W. T. CHYNOWETH, City Clerk

MODESTO CITY COUNCIL  
RESOLUTION NO. 72-1301

**A RESOLUTION DENYING THE APPEAL OF A. G. SPANOS CONSTRUCTION, INC. TO THE DECISION OF THE BOARD OF ZONING ADJUSTMENT DENYING A VARIANCE AND AFFIRMING THE DECISION OF THE BOARD OF ZONING ADJUSTMENT,**

WHEREAS, an application for a variance from Section 10-2.3010 of the Municipal Code to allow a grape stake and adobe pilaster fence rather than the required decorative masonry wall along the south boundary of property located at the southwest corner of Norwegian Avenue and Coffee Road was filed with the Board of Zoning Adjustment by A. G. Spanos Construction, Inc. on October 6, 1972, and

WHEREAS, a public hearing was held by the Board of Zoning Adjustment on October 26, 1972, at which time it found and determined by Resolution No. 460 that the applicant had failed to demonstrate the existence of the four (4) required conditions for a variance as required by Section 10-2.2003 of the Municipal Code and denied the variance, and

WHEREAS, A. G. Spanos Construction, Inc. appealed the denial of the requested variance to the City Council and requested a public hearing on said appeal, and

WHEREAS, a public hearing was scheduled before the City Council in the Council Chambers, 801 11th Street, Modesto, California, for December 26, 1972, at 7:35 o'clock p.m., as provided in Section 10-2.2012 of the Municipal Code, and

WHEREAS, said public hearing was held at the above time and place and evidence, both oral and documentary, was taken and introduced at said public hearing.

NOW, THEREFORE, BE IT RESOLVED by the Council of the City of Modesto that the appeal of A. G. Spanos Construction, Inc. to the decision of the Board of Zoning Adjustment denying a variance from Section 10-2.3010 of the Municipal Code to allow a grape stake and adobe pilaster fence, rather than the required decorative masonry wall, along the south boundary of property located at the southwest corner of Norwegian Avenue and Coffee Road be and is hereby denied

for the reason set forth in Board of Zoning Adjustment Resolution No. 460 and the decision of the Board of Zoning Adjustment be and is hereby affirmed.

The foregoing resolution was introduced at a regular meeting of the Council of the City of Modesto, held on the 26th day of December, 1972, by Councilman Simon, who moved its adoption, which motion being duly seconded by Councilman Elliott, was upon roll call carried and the resolution adopted by the following vote:

AYES: Councilmen: Dunlap, Elliott, Newton, Simon, Smith,  
Mayor Davies

NOES: Councilmen: None

ABSENT: Councilmen: Dixon


ATTEST:

  
\_\_\_\_\_  
W. T. CHYNOWETH, City Clerk

(SEAL)

APPROVED AS TO FORM:

By

  
\_\_\_\_\_  
ELWYN L. JOHNSON, City Attorney

MODESTO CITY COUNCIL  
RESOLUTION NO. 72-1302

A RESOLUTION APPROVING AMENDMENT TO THE STANDARD  
SPECIFICATIONS FOR SUBDIVISION IMPROVEMENTS.

WHEREAS, the Planning Commission by Resolution No. 72-166 has recommended an amendment to the Standard Specifications for Subdivision Improvements of the City of Modesto, and

WHEREAS, the amendment to the Standard Specifications for Subdivision Improvements recommended by the Planning Commission pertain to the width of sidewalks on residential and two-lane collector streets in developed areas, and

WHEREAS, the proposed amendment as set forth in Planning Commission Resolution No. 72-166 is as shown on the three sheets attached hereto entitled "City of Modesto Typical Sidewalk Standards", dated November, 1972, and designated as 17-A, which are attached hereto marked Exhibit "A" and made a part hereof, and which are as shown on copies of such amended sheets on file in the Office of the City Clerk and on file in the Offices of the Director of Public Works and the Director of Planning, and

WHEREAS, the proposed amendment was set for public hearing before the City Council on December 26, 1972, at 7:40 P. M., and

WHEREAS, the Council heard the matter at said time and place and determined that the amendment proposed by the Planning Commission in its Resolution No. 72-166 is desirable,

NOW, THEREFORE, BE IT RESOLVED by the Council of the City of Modesto that "City of Modesto Typical Sidewalk Standards", dated November, 1972, and designated 17-A be amended as shown on copies of such sheets on file in the Office of the City Clerk and on file in the Offices of the Director of Public Works and the Director of Planning.

BE IT FURTHER RESOLVED, that all of the amended sheets set forth in the above paragraph be made a part of the Standard Specifications for Subdivision Improvements.

The foregoing resolution was introduced at a regular meeting of the Council of the City of Modesto held on the 26th day of December, 1972, by Councilman Elliott, who moved its adoption, which motion being duly seconded by Councilman Simon, was upon roll call carried and the resolution adopted by the following vote:

AYES: Councilmen: Dunlap, Elliott, Newton, Simon, Smith,  
Mayor Davies

NOES: Councilmen: None

ABSENT: Councilmen: Dixon

ATTEST:

  
W. T. CHYNOWETH, City Clerk

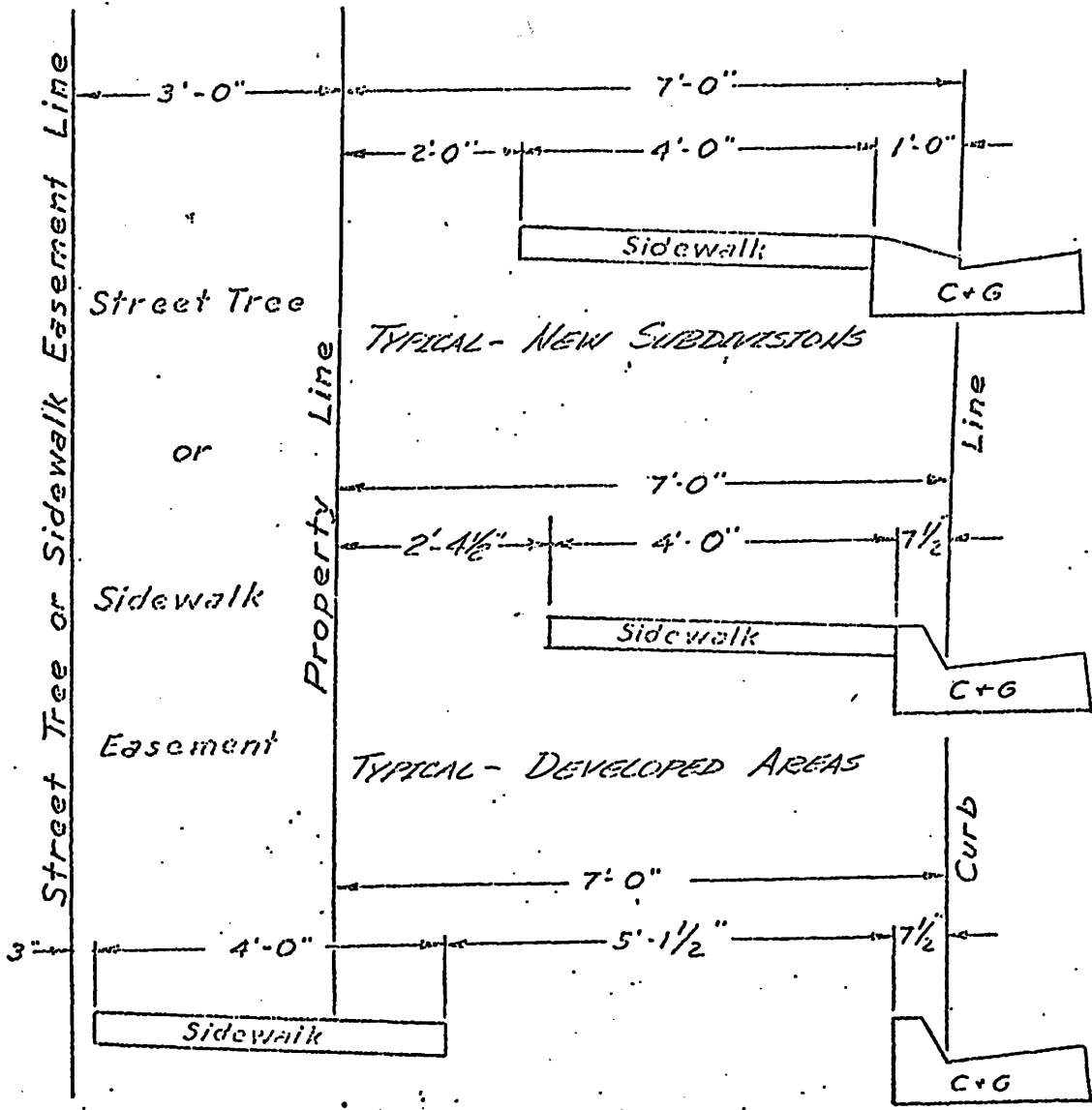
(SEAL)

APPROVED AS TO FORM:

By   
ELWYN L. JOHNSON, City Attorney

CITY OF MODESTO  
 TYPICAL SIDEWALK STANDARDS  
 NOVEMBER, 1972

atb,  
 cc & g...  
 12-11-72



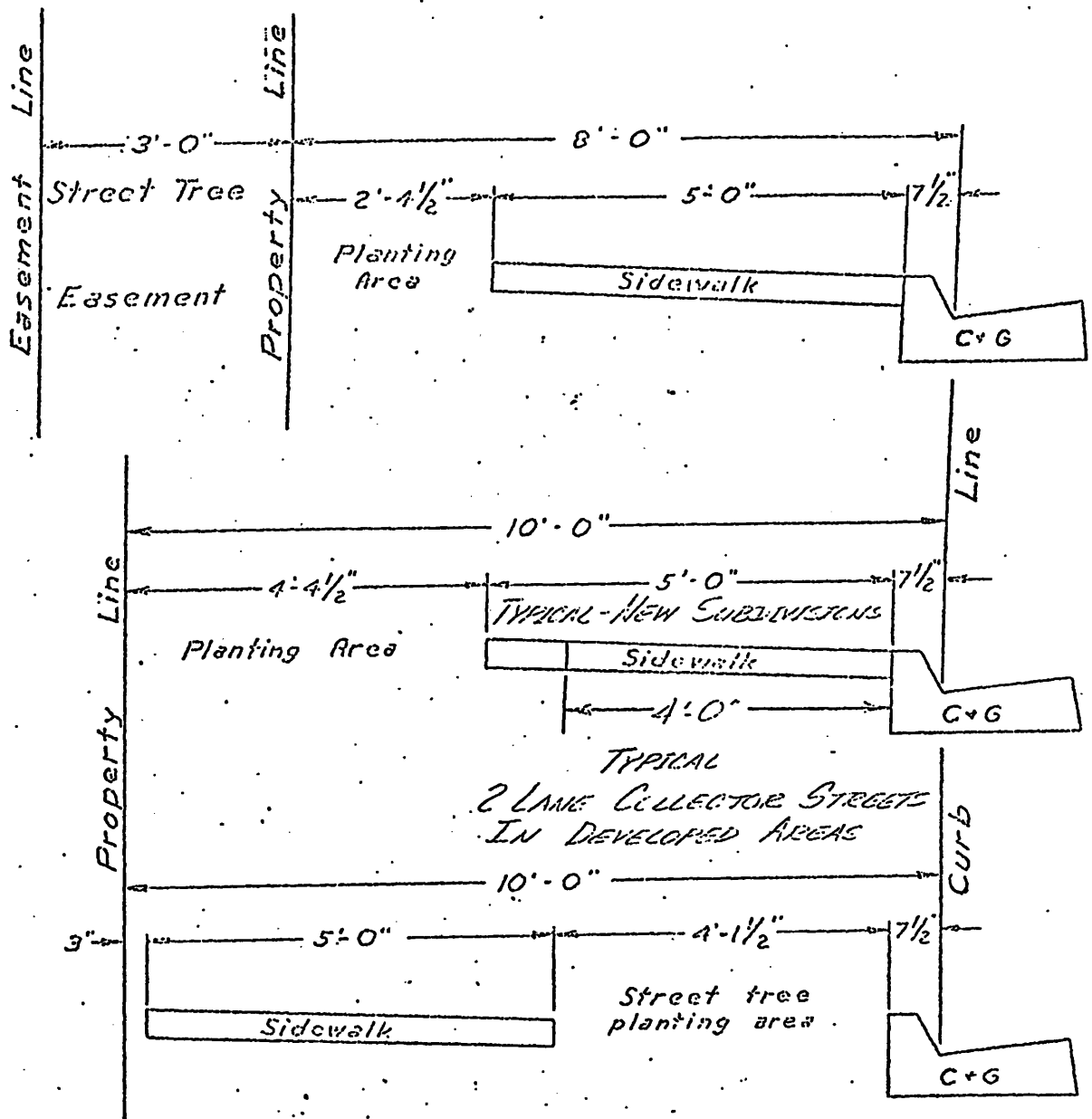
Where public utilities or improvements are in the planned sidewalk area, the sidewalk shall be widened to maintain a minimum 4' width at these improvements.

(RESIDENTIAL STREETS)  
 (R-1 ZONE)

Approved [Signature]

Exhibit "A"

17-A  
 Sheet 1 of 3

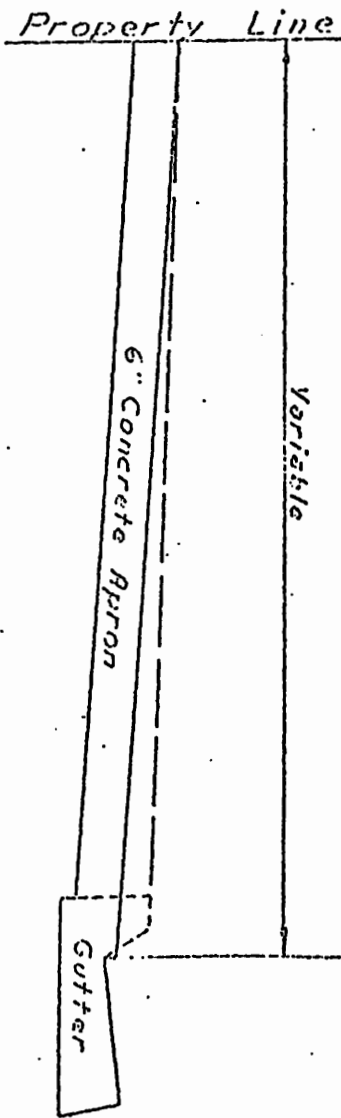


Where public utilities or improvements are in the planned sidewalk area, the sidewalk shall be widened to maintain a minimum 5' width at these improvements.

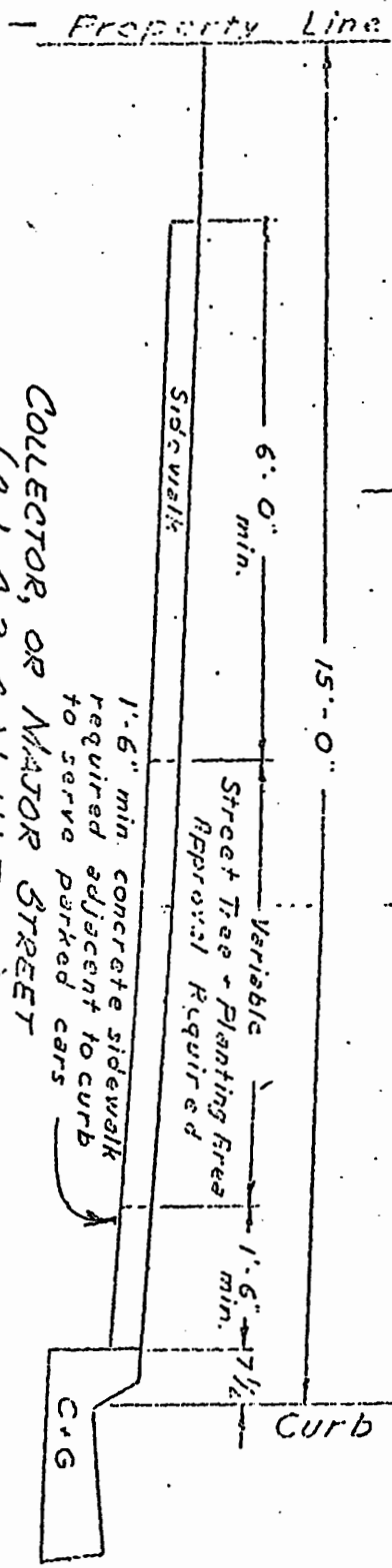
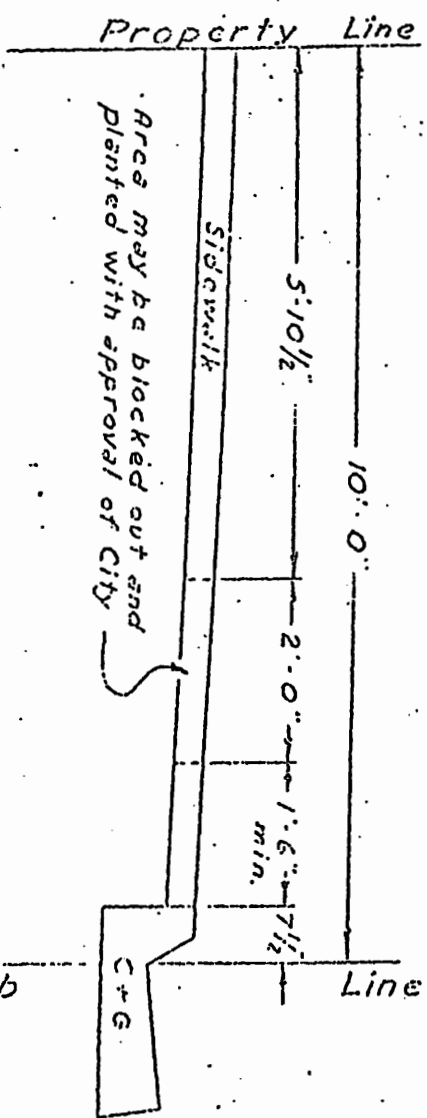
(R-1, R-2, R-3, M-1, M-2, M-P ZONES)

CITY OF MODESTO  
 TYPICAL SIDEWALK STANDARD  
 NOVEMBER, 1972

1. Where the distance between the curb line and property line is less than 10 feet, the entire area shall be surfaced with concrete.
2. Where the distance between the curb line and property line is 10 feet or more, and pedestrian traffic is light, a planting area may be developed in the sidewalk area with approval of the City.
3. In commercial subdivision areas developer may be permitted to construct 5 feet of the minimum 10 foot sidewalk at the time initial street improvements are installed. Remainder of the sidewalk width to be constructed in conjunction with building construction on the property upon approval by the City Engineer.



DEVELOPED INDUSTRIAL AREA  
(M-1, M-2, M-P ZONES)



COLLECTOR, OR MAJOR STREET  
(C-1, C-2, C-M, HH ZONES)  
CITY OF MADRID  
TYPICAL SIDEWALK STANDARD

MODESTO CITY COUNCIL  
RESOLUTION NO. 72-1303

A RESOLUTION CONSENTING TO THE PROPOSED CLOSURE OF THE BLUE GUM AVENUE GRADE CROSSING AS PART OF THE PLANNED CARPENTER OVERPASS AND FREEWAY 99 INTERCHANGE PROJECT AND RESCINDING RESOLUTION NO. 70-537.

WHEREAS, a draft agreement between the State of California, County of Stanislaus, and the City of Modesto was presented to the Council of the City of Modesto on May 4, 1970 in connection with cost sharing of the Carpenter Overpass and Freeway 99 Interchange project, and

WHEREAS a provision of said agreement included the closure of the Blue Gum Avenue Grade Crossing, and

WHEREAS, the Council referred the proposed closure of the Blue Gum Avenue Grade Crossing to the Planning Commission, which recommended after an informal public hearing that closure of the Blue Gum Avenue Grade Crossing be opposed at that time, and

WHEREAS, the Council by Resolution No. 70-537 adopted on June 1, 1970 opposed the closure of the Blue Gum Avenue Grade Crossing of the Southern Pacific Railroad until the new Carpenter overpass was completed and new traffic patterns established, and

WHEREAS, the County of Stanislaus has consistently favored the closing of the Blue Gum Avenue Grade Crossing, and

WHEREAS, the Public Utilities Commission of the State of California will pay about forty-five (45%) percent of the estimated One Million (\$1,000,000.00) Dollars total cost of said overpass from the State of California's grade crossing fund, and the staff of said Commission has indicated they will oppose leaving the Blue Gum Avenue Grade Crossing open for any indefinite period after the Carpenter overpass is completed, and

WHEREAS, the Southern Pacific Railroad has indicated that unless the Blue Gum Avenue Grade Crossing is closed, the Southern Pacific Railroad will not voluntarily pay their ten (10%) percent share of the total cost of the Carpenter overpass, and

WHEREAS, if the Public Utilities Commission and the Southern Pacific Railroad do not participate in the cost of the Carpenter overpass, the City of Modesto would have to pay their estimated shares in addition to its own twenty-two and one-half (22½) percent share, and

WHEREAS, the Council held an informal public hearing on the proposed closure of the Blue Gum Avenue Grade Crossing on December 26, 1972.

NOW, THEREFORE, BE IT RESOLVED by the Council of the City of Modesto that it reluctantly consents to the proposed closure of the Blue Gum Avenue Grade Crossing as part of the planned Carpenter Overpass and Freeway 99 Interchange project.

BE IT FURTHER RESOLVED that this Council requests that the Blue Gum Avenue Grade Crossing not be closed until the Carpenter overpass is completed and opened to traffic.

BE IT FURTHER RESOLVED that Modesto City Council Resolution No. 70-537 is hereby rescinded.

The foregoing resolution was introduced at a regular meeting of the Council of the City of Modesto held on the 26th day of December, 1972, by Councilman Smith, who moved its adoption, which motion being duly seconded by Councilman Newton, was upon roll carried and the resolution adopted by the following vote:

AYES: Councilmen: Dunlap, Elliott, Newton, Simon, Smith, Mayor Davies  
NOES: Councilmen: None  
ABSENT: Councilmen: Dixon

ATTEST: W. T. Chynoweth  
W. T. CHYNOWETH, City Clerk

(SEAL)

APPROVED AS TO FORM:

By Elwyn L. Johnson  
ELWYN L. JOHNSON, City Attorney

MODESTO CITY COUNCIL  
RESOLUTION NO. 72-1304

A RESOLUTION SETTING TIME AND PLACE FOR HEARING ON REPORT OF WORK AND COST OF CONSTRUCTION OF IMPROVEMENTS ALONG CERTAIN STREETS IN THE CITY OF MODESTO

BE IT HEREBY RESOLVED by the Council of the City of Modesto that January 15, 1973, at 4:10 P.M. in the Council Chambers, City Hall, 801 Eleventh Street, Modesto, California, is hereby set as the time and place for consideration of the attached reports by the Superintendent of Streets on the cost of construction of improvements as described in such reports.

The foregoing resolution was introduced at a regular meeting of the Council of the City of Modesto held on the 26th day of December, 1972, by Councilman Smith, who moved its adoption, which motion being duly seconded by Councilman Dunlap, was upon roll call carried and the resolution adopted by the following vote:

- AYES: Councilmen: Dunlap, Elliott, Newton, Simon, Smith, Mayor Davies
- NOES: Councilmen: None
- ABSENT: Councilmen: Dixon

ATTEST: *W. T. Chynoweth*  
W. T. CHYNOWETH, City Clerk

- (b) Sidewalk at 1505 Del Monte Avenue, Lot 19 of Block 931.  
(David A. Azevedo - \$327.80)
- (c) Sidewalk along W. Roseburg Avenue at 1130 Amherst Avenue,  
a portion of Block 830. (Phillip B. Berry - \$298.40)
- (d) Sidewalk along Westland Drive and Oakwood Drive at 1626  
Oakwood Drive, Lot 1 of Block 6022. (Edward A. Borba - \$407.60)
- (e) Sidewalk along Tully Road at 1326 Del Rey Avenue, Lot 1 of  
Block 6027. (Joseph Carota - \$290.00)
- (f) Sidewalk at 1612 Tully Road, Lot 16 of Block 6142. (Mario  
Cannizzaro - \$490.00)
- (g) Curb and gutter along Bodem Street at 128 Bodem Street,  
Lot 6 of Block 596. (Manuel S. Cardoza, Jr. - \$438.00)
- (h) Sidewalk at 1542 Glenwood Drive, Lot 26 of Block 6112.  
(Avril C. Chandler - \$123.00)
- (i) Sidewalk at 1528 Glenwood Drive, Lot 21 of Block 6112.  
(James R. Cooper - \$118.00)
- (j) Sidewalk along W. Granger Avenue at 1601 Stetson Avenue,  
Lot 12 of Block 6121. (John C. Cooper - \$469.00)
- (k) Sidewalk along Griswold Avenue and Hackberry Avenue at  
904 Hackberry Avenue, the South 67' of Lot 11 of Block 719.  
(Leo Ermoian - \$668.00)
- (l) Sidewalk along Floyd Avenue at 800 Floyd Avenue, a portion  
of Block 12921. (Henry Esau - \$360.00)
- (m) Sidewalk at 1530 Glenwood Drive, Lot 22 of Block 6112.  
(Muriel M. Farris - \$123.00)
- (n) Sidewalk at 1532 Glenwood Drive, Lot 23 of Block 6112.  
(Goldie B. Fischer - \$123.00)
- (o) Sidewalk at 1705 College Avenue, a portion of Block 6139.  
(Gerard N. Follettie - \$178.00)
- (p) Sidewalk along W. Granger Avenue and Tully Road at 1562  
Tully Road, Lots 18, 19 and 20 of Block 6117. (Frank J.  
Francek - \$1,554.00)
- (q) Sidewalk at 815 Coldwell Avenue, Lot 12 of Block 800.  
(Henry D. Garaventa - \$491.50)
- (r) Sidewalk along Kearney Avenue at 1429 Del Vista Avenue,  
Lot 9 of Block 918. (Iva MaeGause - \$301.00)
- (s) Sidewalk at 1625-27 Tully Road, a portion of Block 6116.  
(Kenneth C. Geist - \$185.00)
- (t) Sidewalk along College Avenue at 1105 Yale Avenue, Lot 8  
of Block 808. (Hazel I. Gotshall - \$326.00)
- (u) Sidewalk along W. Roseburg Avenue at 1021 W. Roseburg Avenue,  
Lot 11 of Block 6010. (Harry W. Hall - \$353.00)
- (v) Sidewalk along College Avenue at 1045 Princeton Avenue,  
Lot 8 of Block 820. (Gladys Hansen - \$669.80)
- (w) Sidewalk along W. Roseburg Avenue at 1536 W. Roseburg Avenue,  
Lot 10 of Block 931. (Charles E. Harnden - \$253.00)
- (x) Sidewalk at 1525 Carver Road, Lot 3 of Block 6108.  
(Edwin G. Hartley - \$139.50)
- (y) Sidewalk at 1521 Carver Road, Lot 4 of Block 6108.  
(Reginald Hartley - \$122.00)
- (z) Sidewalk at 1319 Carver Road, a portion of Block 6252.  
(Kenneth L. Hill, Jr. - \$430.00)

Princeton Avenue, Lot 10 of Block 613. (George S. Kounias - \$764.40)

- (ac) Sidewalk at 1513 W. Orangeburg Avenue, Lot 11 of Block 6079. (Larry R. Lee - \$143.00)
- (ad) Sidewalk at 715 Hackberry Avenue, a portion of Block 717A. (James Lillie - \$151.60)
- (ae) Sidewalk at 1540 College Avenue, Lot 18 of Block 6121. (Bill W. Love - \$150.00)
- (af) Sidewalk along Kearney Avenue at 1428 Del Vista Avenue, Lot 8 of Block 917. (Kenneth Madderra - \$402.00)
- (ag) Sidewalk along College Avenue at 1025 Pearl Street, Lot 11 of Block 6121. (Donald E. Nelson - \$124.80)
- (ah) Sidewalk at 1536 Glenwood Drive, Lot 24 of Block 6112. (Leo F. Nowak - \$123.00)
- (ai) Sidewalk along College Avenue and Princeton Avenue at 1106 Princeton Avenue, Lot 7 of Block 808. (Florence H. Peters - \$385.20)
- (aj) Sidewalk along Tully Road at 1317 Greenwood Drive, Lot 12 of Block 6027. (Aurelia P. Pigeon - \$300.50)
- (ak) Sidewalk at 1413 Del Vista Avenue, Lot 13 of Block 918. (David Ramczyk, Sr. - \$224.00)
- (al) Sidewalk at 921 College Avenue, a portion of Block 824. (Marion L. Randall - \$269.50)
- (am) Sidewalk at 1504 Glenwood Drive, Lot 16 of Block 6112. (Joseph R. Randy - \$123.00)
- (an) Sidewalk along W. Granger Avenue at 1550 Ardmore Avenue, Lot 20 of Block 6122. (Darrell Reid - \$360.00)
- (ao) Sidewalk along College Avenue at 1030 Stanford Avenue, Lot 10 of Block 820. (Robert W. Rolfe - \$367.00)
- (ap) Sidewalk at 1430 Tully Road, a portion of Block 6074. (Walter H. Sanford - \$342.50)
- (aq) Sidewalk along Myron Avenue and Virginia Avenue at 616 Virginia Avenue, a portion of Block 916. (Kathryne V. Smith - \$476.20)
- (ar) Sidewalk along Kearney Avenue and Princeton Avenue at 1437 Princeton Avenue, Lot 1 of Block 913. (Charles B. Toledo - \$461.50)
- (as) Sidewalk along Carver Road at 1533 Carver Road, Lot 1 Block 6108. (L. R. Van Horn, Jr. - \$356.50)
- (at) Sidewalk at 1540 Glenwood Drive, Lot 25 of Block 6112. (John F. Webber - \$123.00)
- (au) Sidewalk along Glenwood Drive at 1516 Del Vale Avenue, Lot 28 of Block 6112. (Donald A. Wells - \$150.00)
- (av) Sidewalk along W. Granger Avenue at 1549 Ardmore Avenue, Lot 11 of Block 6121. (Lee Wetter - \$545.50)
- (aw) Sidewalk at 1439 Kearney Avenue, a portion of Block 6080. (Teresa Wilen - \$167.60)
- (ax) Sidewalk at 1520 Glenwood Drive, Lot 20 of Block 6112. (Billy Willis - \$104.00)
- (ay) Sidewalk at 1604 Tully Road, Lot 14 of Block 6142. (Alma E. Woodman - \$490.00)
- (az) Sidewalk at 1608 Tully Road, Lot 15 of Block 6142. (Alma E. Woodman - \$490.00)

MODESTO CITY COUNCIL  
RESOLUTION NO. 72-1305

A RESOLUTION AMENDING SECTION 1(b) OF RESOLUTION NO. 62-29 ENTITLED "A RESOLUTION ESTABLISHING ONE-WAY STREETS AND ALLEYS AND ANGLE PARKING IN THE CITY OF MODESTO AND RESCINDING RESOLUTION NO. 59-191, ENTITLED 'A RESOLUTION ESTABLISHING PARKING METER ZONES, ONE-WAY STREETS AND ALLEYS AND ANGLE PARKING IN THE CITY OF MODESTO AND RESCINDING ALL PRIOR RESOLUTIONS AND REGULATIONS RELATING THERETO', AND RESCINDING ALL SUBSEQUENT RESOLUTIONS AND REGULATIONS RELATING THERETO", AND RESCINDING RESOLUTION NO. 72-1002.

BE IT RESOLVED by the Council of the City of Modesto that Section 1(b) of Resolution No. 62-29 entitled, "A Resolution Establishing One-Way Streets and Alleys and Angle Parking in the City of Modesto and Rescinding Resolution No. 59-191, Entitled 'A Resolution Establishing Parking Meter Zones, One-Way Streets and Alleys and Angle Parking in the City of Modesto and Rescinding All Prior Resolutions and Regulations Relating Thereto', and Rescinding All Subsequent Resolutions and Regulations Relating Thereto", be amended to read as follows:

1(b) One-Way Alleys:

Between 1st and 2nd Streets, from H Street to G Street,  
southeasterly direction

Between 2nd and 3rd Streets, from Washington Street  
to I Street, southeasterly direction

Between 9th and 10th Streets, from H Street to  
K Street, southeasterly direction

Between 10th and 11th Streets, from I Street to  
J Street, northwesterly direction

Between 10th and 11th Streets, from 100 feet north  
of J Street to K Street, northwesterly direction

Between 10th and 11th Streets, from K Street to L  
Street, southeasterly direction

Between 11th and 12th Streets, from I Street to  
J Street, southeasterly direction

Between 11th and 12th Streets, from J Street to  
K Street, northwesterly direction

Between 12th and 13th Streets, from I Street to  
K Street, northwesterly direction

Between College and the TSRR Tracks, from Rumble  
to Leveland, southerly direction

Between McHenry and Sherwood from 130 feet south  
of Leveland Lane to Leveland Lane,  
northerly direction

Between McHenry and Timothy beginning 136 feet  
north of Granger and continuing northerly  
285 feet, northerly direction

Between Sheridan Street and Chicago Avenue, from  
Hudson Lane to Paradise Road, southeasterly  
direction

BE IT FURTHER RESOLVED that Resolution No. 72-1002 adopted by  
the Council on September 11, 1972, is hereby rescinded.

The foregoing resolution was introduced at a regular meeting of the  
Council of the City of Modesto held on the 26th day of December, 1972,  
by Councilman Smith, who moved its adoption, which motion  
being duly seconded by Councilman Dunlap, was upon roll call  
carried and the resolution adopted by the following vote:

AYES: Councilmen: Dunlap, Elliott, Newton, Simon, Smith,  
Mayor Davies

NOES: Councilmen: None

ABSENT: Councilmen: Dixon

ATTEST:

  
W. T. CHYNOWETH, City Clerk

(SEAL)

APPROVED AS TO FORM:

By

  
ELWYN L. JOHNSON, City Attorney

MODESTO CITY COUNCIL  
RESOLUTION NO. 72-1306

A RESOLUTION APPROVING AGREEMENT BETWEEN THE CITY OF MODESTO AND BONDED SECURITY SERVICES, INC. FOR THE INSTALLATION AND MAINTENANCE OF BURGLAR ALARM SYSTEM AT McHENRY MUSEUM OF ART AND HISTORY

BE IT HEREBY RESOLVED by the Council of the City of Modesto that the agreement between the City of Modesto and Bonded Security Services, Inc.

for the installation and maintenance of burglar alarm system at McHenry Museum of Art & History (Term to commence on 10-10-72 and end on 6-30-73 with renewal of additional 1-year term to be automatic every year until City notifies Company in writing of intent to terminate) be, and it is hereby approved. ¶

BE IT FURTHER RESOLVED that the execution of said agreement by the designated city officials be authorized.


The foregoing resolution was introduced at a regular meeting of the Council of the City of Modesto held on the 26th day of December, 1972, by Councilman Smith, who moved its adoption, which motion being duly seconded by Councilman Dunlap, was upon roll call carried and the resolution adopted by the following vote:

AYES: Councilmen: Dunlap, Elliott, Newton, Simon, Smith,  
Mayor Davies

NOES: Councilmen: None

ABSENT: Councilmen: Dixon

ATTEST:

  
W. T. CHYNOWETH, City Clerk

MODESTO CITY COUNCIL  
RESOLUTION NO. 72-1307

A RESOLUTION FINDING THAT THE TENTATIVE MAP OF  
CAPISTRANO PARK NO. 1, 2, 3, 4, and 5 SUBDIVISION  
IS CONSISTENT WITH APPLICABLE GENERAL AND  
SPECIFIC PLANS OF THE CITY OF MODESTO.

WHEREAS, the Planning Commission of the City of Modesto has by  
Resolution No. 72-167, adopted December 19, 1972, approved the  
tentative map of Capistrano Park No. 1, 2, 3, 4, and 5 Subdivision, and

WHEREAS, the approval by the Planning Commission of the tentative  
map of Capistrano Park No. 1, 2, 3, 4, and 5 Subdivision was conditioned  
upon a finding by this Council that said proposed subdivision, together with the pro-  
visions for the subdivision's design and improvement, is consistent with applicable  
general and specific plans of the City of Modesto.

NOW, THEREFORE, BE IT RESOLVED by the Council of the City of  
Modesto that it hereby finds and determines that the proposed Capistrano Park  
No. 1, 2, 3, 4, and 5 Subdivision, together with the provisions  
for its design and improvement, is consistent with applicable general and specific  
plans of the City of Modesto.

The foregoing resolution was introduced at a regular meeting of the  
Council of the City of Modesto held on the 26th day of December, 1972,  
by Councilman Smith, who moved its adoption, which motion being duly  
seconded by Councilman Dunlap, was upon roll call carried and the  
resolution adopted by the following vote:

AYES: Councilmen: Dunlap, Elliott, Newton, Simon, Smith,  
Mayor Davies

NOES: Councilmen: None

ABSENT: Councilmen: Dixon

ATTEST: W. T. Chynoweth  
W. T. CHYNOWETH, City Clerk

(SEAL)

APPROVED AS TO FORM:

By Elwyn L. Johnson  
ELWYN L. JOHNSON, City Attorney

MODESTO CITY COUNCIL  
RESOLUTION NO. 72-1308

A RESOLUTION FINDING THAT THE TENTATIVE MAP OF  
LINCOLN MANOR NO. 1 AND 2 SUBDIVISION  
IS CONSISTENT WITH APPLICABLE GENERAL AND  
SPECIFIC PLANS OF THE CITY OF MODESTO.

WHEREAS, the Planning Commission of the City of Modesto has by  
Resolution No. 72-168, adopted December 19, 1972, approved the  
tentative map of Lincoln Manor No. 1 and 2 Subdivision, and

WHEREAS, the approval by the Planning Commission of the tentative  
map of Lincoln Manor No. 1 and 2 Subdivision was conditioned  
upon a finding by this Council that said proposed subdivision, together with the pro-  
visions for the subdivision's design and improvement, is consistent with applicable  
general and specific plans of the City of Modesto.

NOW, THEREFORE, BE IT RESOLVED by the Council of the City of  
Modesto that it hereby finds and determines that the proposed Lincoln Manor  
No. 1 and 2 Subdivision, together with the provisions  
for its design and improvement, is consistent with applicable general and specific  
plans of the City of Modesto.

The foregoing resolution was introduced at a regular meeting of the  
Council of the City of Modesto held on the 26th day of December, 1972,  
by Councilman Smith, who moved its adoption, which motion being duly  
seconded by Councilman Dunlap, was upon roll call carried and the  
resolution adopted by the following vote:

AYES: Councilmen: Dunlap, Elliott, Newton, Simon, Smith,  
Mayor Davies

NOES: Councilmen: None

ABSENT: Councilmen: Dixon

ATTEST:

W. T. Chynoweth  
W. T. CHYNOWETH, City Clerk

(SEAL)

APPROVED AS TO FORM:

By Elwyn L. Johnson  
ELWYN L. JOHNSON, City Attorney

MODESTO CITY COUNCIL  
RESOLUTION NO. 72-1309

A RESOLUTION FINDING THAT THE TENTATIVE MAP OF  
LINCOLN SQUARE SUBDIVISION  
IS CONSISTENT WITH APPLICABLE GENERAL AND  
SPECIFIC PLANS OF THE CITY OF MODESTO.

WHEREAS, the Planning Commission of the City of Modesto has by  
Resolution No. 72-173, adopted December 19, 1972, approved the  
tentative map of Lincoln Square Subdivision, and

WHEREAS, the approval by the Planning Commission of the tentative  
map of Lincoln Square Subdivision was conditioned  
upon a finding by this Council that said proposed subdivision, together with the pro-  
visions for the subdivision's design and improvement, is consistent with applicable  
general and specific plans of the City of Modesto.

NOW, THEREFORE, BE IT RESOLVED by the Council of the City of  
Modesto that it hereby finds and determines that the proposed Lincoln Square  
Subdivision, together with the provisions  
for its design and improvement, is consistent with applicable general and specific  
plans of the City of Modesto.

The foregoing resolution was introduced at a regular meeting of the  
Council of the City of Modesto held on the 26th day of December, 1972,  
by Councilman Smith, who moved its adoption, which motion being duly  
seconded by Councilman Dunlap, was upon roll call carried and the  
resolution adopted by the following vote:

AYES: Councilmen: Dunlap, Elliott, Newton, Simon, Smith,  
Mayor Davies

NOES: Councilmen: None

ABSENT: Councilmen: Dixon

ATTEST: W. T. Chynoweth

W. T. CHYNOWETH, City Clerk

(SEAL)

APPROVED AS TO FORM:

By Elwyn L. Johnson

ELWYN L. JOHNSON, City Attorney

MODESTO CITY COUNCIL  
RESOLUTION NO. 72-1310

A RESOLUTION REQUIRING AN ENVIRONMENTAL IMPACT REPORT FOR P-D(83) (MODESTO AFFILIATED CHURCH HOUSING CORPORATION) AND SETTING A PUBLIC HEARING THEREON.

WHEREAS, on December 18, 1972, the Council of the City of Modesto adopted a policy that each private project of an unusual nature having an increased potential for effect on the environment, such as a regional shopping center, high rise residential construction and construction along Dry Creek or the Tuolumne River be reviewed by the Environmental Impact Committee and that the Council determine whether an Environmental Impact Report ought to be required for such project, and

WHEREAS, the Environmental Impact Committee has reviewed P-D(83) (Modesto Affiliated Church Housing Corporation) for construction of an elderly high rise apartment building at 17th and I Streets by completion of an Environmental Assessment and has recommended that an Environmental Impact Report be required by the Council,

NOW, THEREFORE, BE IT RESOLVED by the Council of the City of Modesto that the Council hereby requires the preparation of an Environmental Impact Report for P-D(83),

BE IT FURTHER RESOLVED by the Council of the City of Modesto that January 22, 1973, at 7:40 P.M. in the Council Chambers, City Hall, 801 Eleventh Street, Modesto, California, is hereby set as the time and place for consideration of said Environmental Impact Report.

The foregoing resolution was introduced at a regular meeting of the Council of the City of Modesto held on the 26th day of December, 1972, by Councilman Dunlap, who moved its adoption, which motion being duly seconded by Councilman Simon, was upon roll call carried and the resolution adopted by the following vote:

AYES: Councilmen: Dunlap, Elliott, Newton, Simon, Smith, Mayor Davies  
NOES: Councilmen: None  
ABSENT: Councilmen: Dixon

ATTEST:

W. T. Chynoweth  
W. T. CHYNOWETH, City Clerk

(SEAL)

APPROVED AS TO FORM:

By Elwyn L. Johnson  
ELWYN L. JOHNSON, City Attorney

MODESTO CITY COUNCIL  
RESOLUTION NO. 72-1311

A RESOLUTION REQUIRING AN ENVIRONMENTAL IMPACT REPORT  
FOR, P-D(26), (CASKEY).

WHEREAS, on December 18, 1972, the Council of the City of Modesto adopted a policy that each private project of an unusual nature having an increased potential for effect on the environment, such as a regional shopping center, high rise residential construction and construction along Dry Creek or the Tuolumne River be reviewed by the Environmental Impact Committee and that the Council determine whether an Environmental Impact Report ought to be required for such project, and

WHEREAS, the Environmental Impact Committee has reviewed P-D(26) (CASKEY) for construction of a twenty-nine (29) condominium unit project along Dry Creek by completion of an environmental assessment and has recommended that an Environmental Impact Report be required by the Council.

NOW, THEREFORE, BE IT RESOLVED by the Council of the City of Modesto that the Council hereby requires the preparation of an Environmental Impact Report for P-D(26).

The foregoing resolution was introduced at a regular meeting of the Council of the City of Modesto held on the 26th day of December, 1972, by Councilman Dunlap, who moved its adoption, which motion being duly seconded by Councilman Simon, was upon roll call carried and the resolution adopted by the following vote:

AYES: Councilmen: Dunlap, Elliott, Newton, Simon, Smith, Mayor Davies

NOES: Councilmen: None

ABSENT: Councilmen: Dixon

ATTEST:

  
\_\_\_\_\_  
W. T. CHYNOWETH, City Clerk

(SEAL)

APPROVED AS TO FORM:

By   
\_\_\_\_\_  
ELWYN L. JOHNSON, City Attorney

MODESTO CITY COUNCIL  
RESOLUTION NO. 72-1312

A RESOLUTION SETTING TIME AND PLACE FOR HEARING THE PLANNING COMMISSION'S RECOMMENDATION TO AN AMENDMENT TO P-D(83) FOR THE APPROVAL OF A REVISED PLOT PLAN (Modesto Affiliated Church Housing Corporation)

BE IT HEREBY RESOLVED by the Council of the City of Modesto that January 22, 1973 , at 7:40 P.M. in the Council Chambers, City Hall, 801 Eleventh Street, Modesto, California is hereby set as the time and place for consideration of the Planning Commission's recommendation to an amendment to P-D(83) for the approval of a revised plot plan.

The foregoing resolution was introduced at a regular meeting of the Council of the City of Modesto held on the 26th day of December , 1972, by Councilman Smith , who moved its adoption, which motion being duly seconded by Councilman Dunlap , was upon roll call carried and the resolution adopted by the following vote:

AYES: Councilmen: Dunlap, Elliott, Newton, Simon, Smith,  
Mayor Davies

NOES: Councilmen: None

ABSENT: Councilmen: Dixon

ATTEST:

  
W. T. CHYNOWETH, City Clerk

**A RESOLUTION ANNEXING UNINHABITED TERRITORY  
KNOWN AS THE SYLVAN SCHOOL NO. 2 ADDITION  
TO THE CITY OF MODESTO.**

WHEREAS, a written petition was filed under the "Annexation of Uninhabited Territory Act of 1939" and amendments thereto, with the City Council as the Legislative Body of the City of Modesto, a municipal corporation, containing a description of uninhabited territory contiguous to land lying within the boundary of said City of Modesto, and requesting therein that said territory be included in such municipal corporation, and

WHEREAS, said petition was signed by or written consent was filed by the owners of all of the land in the territory to be annexed, and

WHEREAS, the Stanislaus County Local Agency Formation Commission did on November 29, 1972, authorize the annexation of said uninhabited territory to the City of Modesto, without notice and hearing by the Legislative Body, pursuant to the Government Code, and

WHEREAS, owners of all of the territory to be annexed have heretofore filed with the Clerk of the Legislative Body, their written consent to have the property to be annexed subjected to taxation after annexation equally with property within the City of Modesto to pay any indebtedness or liability of the City of Modesto outstanding or authorized at the time said territory is annexed, for the acquisition, construction, or completion of municipal improvements, and

WHEREAS, said territory so proposed to be annexed to the City of Modesto is designated as Sylvan School No. 2 Addition,

NOW, THEREFORE, BE IT RESOLVED by the Council of the City of Modesto as follows:

That the annexation of said uninhabited territory designated as Sylvan School No. 2 Addition and hereinafter mentioned and described, as requested by said petition so filed with said City Council as the Legislative Body of said City of Modesto

be and the same is hereby approved and said property be and the same is hereby subjected to taxation after annexation equally with property within the City of Modesto to pay any indebtedness of the City of Modesto, outstanding or authorized at the time said territory is annexed, for the acquisition, construction or completion of municipal improvements, and said territory is hereby annexed to, incorporated and included in said City of Modesto, a municipal corporation.

BE IT FURTHER RESOLVED, that the specific description of the boundaries of the territory, the annexation of which is hereby approved, is attached hereto and made a part hereof as though set forth in full herein.

BE IT FURTHER RESOLVED, that no change in school district boundaries shall be effected by reason of the annexation of the hereinafter described area to the City of Modesto.

BE IT FURTHER RESOLVED, that the City Clerk of the City of Modesto is hereby directed to immediately make, under the seal of said City of Modesto, and transmit to the Secretary of State of California, a certified copy of this resolution, stating the date of its passage.

The foregoing resolution was introduced at a regular meeting of the Council of the City of Modesto held on the 26th day of December, 19 72, by Councilman Smith, who moved its adoption, which motion being duly seconded by Councilman Dunlap, was upon roll call carried and the resolution adopted by the following vote:

AYES: Councilmen: Dunlap, Elliott, Newton, Simon, Smith, Mayor Davies

NOES: Councilmen: None

ABSENT: Councilmen: Dixon

ATTEST:

W. T. Chynoweth  
W. T. CHYNOWETH, City Clerk

(SEAL)

APPROVED AS TO FORM:

By Elwyn Johnson  
ELWYN JOHNSON, City Attorney

APPROVED AS TO DESCRIPTION:

By RC Mangrove  
Public Works Department

J.L.C. 12-26-72

## SYLVAN SCHOOL NO. 2 ADDITION

All that real property in the State of California, County of Stanislaus, in the Southwest quarter of Section 10, Township 3 South, Range 9 East, Mount Diablo Base and Meridian, described as follows:

Beginning at a point on the existing City Limits as established by the Northwest corner of the SYLVAN SCHOOL ADDITION (252) as per description filed May 8, 1970, as Instrument 14743, Stanislaus County Records, said point being on the intersection of the West line of Section 9, which is also the center line of a public road known as Coffee Road, and the Westerly projection of the North line of the COFFEE TERRACE NO. 1 subdivision, as per map filed in Volume 22 of Maps, Page 47, Stanislaus County Records; thence along the section line common to Sections 9 and 10, North  $00^{\circ}47'20''$  West, 411.06 feet, to its intersection with the Westerly projection of the South line of the COFFEE VILLAGE subdivision, as per map filed in Volume 19 of Maps, Page 34, Stanislaus County Records; thence North  $89^{\circ}33'30''$  East, 2623.90 feet, to the North-South quarter section line of Section 10; thence along said quarter section line, South  $00^{\circ}53'20''$  East, 412.33 feet, to the Northeast corner of the SYLVAN SCHOOL ADDITION (252); thence along the existing City Limits and the Northern boundary of said ADDITION (252), South  $89^{\circ}35'10''$  West, 2624.63 feet, to the point of beginning, containing 24.802 Acres, more or less.

MODESTO CITY COUNCIL  
RESOLUTION NO. 72-1314

A RESOLUTION ESTABLISHING A REVENUE SHARING FUND,  
ESTIMATING REVENUE, AND MAKING APPROPRIATIONS  
FOR TRANSFER TO OTHER FUNDS AS NEEDED.

WHEREAS, the City of Modesto has received and will continue to receive Revenue Sharing Entitlement Funds from the United States Treasury Department, and

WHEREAS, the United States Treasury Department requires local governments to establish trust funds for the deposit of Revenue Sharing Entitlement Funds, and to account for said funds in accordance with guidelines and regulations of said United States Treasury Department.

NOW, THEREFORE, BE IT RESOLVED by the Council of the City of Modesto that a trust fund is hereby authorized and designated as the Special Revenue Sharing Trust Fund (Fund No. 611).

BE IT FURTHER RESOLVED that revenue is estimated and appropriated in said Special Revenue Sharing Trust Fund (Fund No. 611) for the 1972-73 fiscal year as follows:

Estimated Revenue (Account No. 20)	\$828,940.00
------------------------------------	--------------

Said estimated revenue to be credited  
to the following subsidiary revenue account:

Revenue Sharing Allocation (Account No. 855).	
Fund Transfer Appropriation (Account No. 71)	\$828,940.00

BE IT FURTHER RESOLVED that the Council will authorize transfers from the account Fund Transfer Appropriation (Account No. 71) to other City of Modesto funds to finance qualified revenue sharing projects as needed.

BE IT FURTHER RESOLVED that the Director of Finance is hereby authorized to take the necessary steps to implement the provisions of this resolution.

The foregoing resolution was introduced at a regular meeting of the Council of the City of Modesto held on the 26th day of December, 1972, by Councilman Smith, who moved its adoption, which motion being duly seconded by Councilman Dunlap, was upon roll call carried and the resolution adopted by the following vote:

AYES: Councilmen: Dunlap, Elliott, Newton, Simon, Smith,  
Mayor Davies

NOES: Councilmen: None

ABSENT: Councilmen: Dixon

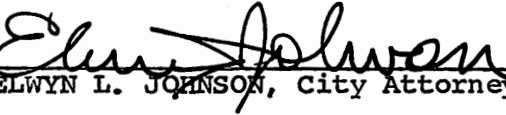
ATTEST:

  
W. T. CHYNOWETH, City Clerk

(SEAL)

APPROVED AS TO FORM:

BY

  
ELWYN L. JOHNSON, City Attorney

MODESTO CITY COUNCIL  
RESOLUTION NO. 72-1315

A RESOLUTION ESTABLISHING A LOCAL TRANSPORTATION  
FUND, ESTIMATING REVENUE, AND MAKING APPROPRIATIONS.

WHEREAS, the City of Modesto has made a claim for monies from the Stanislaus County Local Transportation Fund, and

WHEREAS, said claim has been approved by the Stanislaus Area Association of Governments (SAAG) and the City of Modesto has received and will continue to receive monies from said Stanislaus County Local Transportation Fund pursuant to said claim and future claims, and

WHEREAS, it is necessary to account for said monies in accordance with rules and regulations adopted by the Stanislaus Area Association of Governments.

NOW, THEREFORE, BE IT RESOLVED by the Council of the City of Modesto that a special revenue fund is hereby authorized and designated the Local Transportation Fund (Fund No. 205) to account for the receipt and disbursement of Local Transportation Fund monies.

BE IT FURTHER RESOLVED that revenue is estimated and appropriated in said Local Transportation Fund (Fund No. 205) for the 1972-73 fiscal year as follows:

Estimated Revenue (Account No. 20) \$389,000.00

Said estimated revenue to be credited  
to the following subsidiary revenue account:

Local Transportation Allocation (Account No. 208).

Appropriations (Account No. 70) \$389,000.00

To be appropriated in the following  
project accounts:

Bicycle Paths Rights of Way Acquisition  
(Account No. 6246) \$125,000.00

Miscellaneous Rights of Way and  
Improvements (Account No. 6247) \$ 64,000.00

Needham-Hackberry to Nellie  
(Account No. 6700) \$200,000.00

BE IT FURTHER RESOLVED that the Director of Finance is hereby authorized to take the necessary steps to implement the provisions of this resolution.


The foregoing resolution was introduced at a regular meeting of the Council of the City of Modesto held on the 26th day of December, 19 72, by Councilman Smith, who moved its adoption, which motion being duly seconded by Councilman Dunlap, was upon roll call carried and the resolution adopted by the following vote:

AYES: Councilmen: Dunlap, Elliott, Newton, Simon, Smith,  
Mayor Davies

NOES: Councilmen: None

ABSENT: Councilmen: Dixon

ATTEST:

  
W. T. CHYNOWETH, City Clerk

(SEAL)

APPROVED AS TO FORM:

BY

  
ELWYN L. JOHNSON, City Attorney

MODESTO CITY COUNCIL  
RESOLUTION NO. 72-1316

A RESOLUTION ADJUSTING APPROPRIATIONS IN THE  
SPECIAL GAS TAX STREET IMPROVEMENT FUND.

WHEREAS, it is necessary to adjust certain project appropriations in the Special Gas Tax Street Improvement Fund (Fund No. 207) to comply with the City of Modesto claim for Local Transportation Fund monies as approved by the Stanislaus Area Association of Governments.

NOW, THEREFORE BE IT RESOLVED by the Council of the City of Modesto that the Special Gas Tax Street Improvement Fund (Fund No. 207) appropriations for the 1972-73 fiscal year shall be adjusted as follows:

General Reserve (Account No. 60) is increased \$180,000.00 from \$53,107.00 to \$233,107.00;

Miscellaneous Right of Way and Street Improvements (Account No. 6647) is decreased \$64,000.00 from \$165,000.00 to \$101,000.00;

Needham-Hackberry to Nellie (Account No. 6700) is decreased \$200,000.00, and deleted, and the project expenditures are to be charged to the account Needham-Hackberry to Nellie (Account No. 6700) in the Local Transportation Fund (Fund No. 205);

Rumble Road-T. S. R. R. (Account No. 6682) is added, and \$30,000.00 is appropriated to said account;

Sylvan-Beyer H. S. and Park Site (Account No. 6732) is added, and \$54,000.00 is appropriated to said account.

BE IT FURTHER RESOLVED that the Director of Finance is hereby authorized to take the necessary steps to implement this resolution.

The foregoing resolution was introduced at a regular meeting of the Council of the City of Modesto held on the 26th day of December, 1972 by Councilman Smith, who moved its adoption, which motion being duly seconded by Councilman Dunlap, was upon roll call carried and the resolution adopted by the following vote:

AYES:	Councilmen:	Dunlap, Elliott, Newton, Simon, Smith, Mayor Davies
NOES:	Councilmen:	None
ABSENT:	Councilmen:	Dixon

ATTEST:

  
W. T. CHYNOWETH, City Clerk

(SEAL)

APPROVED AS TO FORM:

By

  
ELWYN L. JOHNSON, City Attorney

MODESTO CITY COUNCIL  
RESOLUTION NO. 72- 1317

A RESOLUTION TRANSFERRING NINETY THOUSAND AND NO/100THS (\$90,000.00) DOLLARS FROM THE GENERAL FUND (FUND NO. 101) OF THE CITY OF MODESTO TO THE SERVICE DIVISION REVOLVING FUND (FUND NO. 512).

WHEREAS, the sum of Ninety Thousand and no/100ths (\$90,000.00) Dollars is available in the Unappropriated Fund Balance of the General Fund (Fund No. 101), and

WHEREAS, said sum will not be required for operating costs of the City during the 1972-73 fiscal year, and

WHEREAS, the Council desires to transfer said sum to the Service Division Revolving Fund (Fund No. 512) to cover rising costs of the equipment pool,

NOW, THEREFORE, BE IT RESOLVED by the Council of the City of Modesto that the sum of Ninety Thousand and no/100ths (\$90,000.00) Dollars be and is hereby transferred from the Unappropriated Fund Balance of the General Fund (Fund No. 101) to the Service Division Revolving Fund (Fund No. 512).

BE IT FURTHER RESOLVED that the Director of Finance is hereby authorized to take the necessary steps to implement the provisions of this resolution.


The foregoing resolution was introduced at a regular meeting of the Council of the City of Modesto held on the 26th day of December, 1972, by Councilman Smith, who moved its adoption, which motion being duly seconded by Councilman Dunlap, was upon roll call carried and the resolution adopted by the following vote:

AYES: Councilmen: Dunlap, Elliott, Newton, Simon,  
Smith, Mayor Davies

NOES: Councilmen: None

ABSENT: Councilmen: Dixon

ATTEST:

  
W. T. CHYNOWETH, City Clerk

(SEAL)

APPROVED AS TO FORM:

By

  
ELWYN L. JOHNSON, City Attorney

MODESTO CITY COUNCIL  
RESOLUTION NO. 72-1318

A RESOLUTION APPROPRIATING TWO HUNDRED TEN THOUSAND AND NO/100ths (\$210,000.00) DOLLARS IN THE GENERAL RESERVE OF THE SPECIAL FUND FOR CAPITAL OUTLAYS.

WHEREAS, the sum of Two Hundred Ten Thousand and no/100ths (\$210,000.00) Dollars is available in the Unappropriated Fund Balance of the Special Fund for Capital Outlays (Fund No. 321), and

WHEREAS, the Council desires to appropriate said sum in the General Reserve of the Special Fund for Capital Outlay,

NOW, THEREFORE, BE IT RESOLVED by the Council of the City of Modesto that the sum of Two Hundred Ten Thousand and no/100ths (\$210,000.00) Dollars be and is hereby appropriated in the account designated General Reserve (Account No. 60) in the Special Fund for Capital Outlays (Fund No. 321).

BE IT FURTHER RESOLVED that the Director of Finance is hereby authorized to take the necessary steps to implement this resolution.

The foregoing resolution was introduced at a regular meeting of the Council of the City of Modesto held on the 26th day of December, 19 72, by Councilman Smith, who moved its adoption, which motion being duly seconded by Councilman Dunlap, was upon roll call carried and the resolution adopted by the following vote:

AYES: Councilmen: Dunlap, Elliott, Newton, Simon, Smith, Mayor Davies

NOES: Councilmen: None

ABSENT: Councilmen: Dixon

ATTEST:   
W. T. CHYNOWETH, City Clerk

(SEAL)

APPROVED AS TO FORM:

By   
ELWYN L. JOHNSON, City Attorney

MODESTO CITY COUNCIL  
RESOLUTION NO. 72-1319

A RESOLUTION DECLARING THURSDAY, DECEMBER 28, 1972  
A DAY OF MOURNING SET APART IN REVERENCE TO THE  
MEMORY OF FORMER PRESIDENT HARRY S. TRUMAN.

WHEREAS, the President of the United States has declared  
Thursday, December 28, 1972 as an official day of mourning in  
reverence to the memory of former President Harry S. Truman, and

WHEREAS, the Governor of the State of California has  
declared Thursday, December 28, 1972 a day of mourning set apart in  
reverence to the memory of former President Harry S. Truman in  
accordance with Section 6700(n) of the Government Code of the State  
of California, and

WHEREAS, Section 6700(n) of the Government Code provides  
that a day appointed by the President or Governor for a public fast,  
thanksgiving or holiday shall not apply to a city unless made applicable  
by charter or by ordinance or resolution of the governing body thereof.

NOW, THEREFORE, BE IT RESOLVED by the Council of the City  
of Modesto that it hereby declares Thursday, December 28, 1972 a day  
of mourning set apart in reverence to the memory of former President  
Harry S. Truman, in accordance with Section 6700(n) of the Government  
Code of the State of California.

BE IT FURTHER RESOLVED that all City offices, except emergency  
services, will be closed on Thursday, December 28, 1972 in memory of  
former President Harry S. Truman.

The foregoing resolution was introduced at a regular meeting  
of the Council of the City of Modesto held on the 26th day of  
December, 1972, by Councilman Dunlap, who moved its  
adoption, which motion being duly seconded by Councilman Smith,  
was upon roll call carried and the resolution adopted by the following  
vote:

AYES: Councilmen: Dunlap, Elliott, Newton, Simon, Smith,  
Mayor Davies

NOES: Councilmen: None

ABSENT: Councilmen: Dixon

ATTEST:

*W. T. Chynoweth*  
W. T. CHYNOWETH, City Clerk

(SEAL)

APPROVED AS TO FORM

*Elwyn L. Johnson*  
ELWYN L. JOHNSON, City Attorney

MODESTO CITY COUNCIL  
RESOLUTION NO. 72-1320

AMENDMENT TO

A RESOLUTION APPROVING/AGREEMENT BETWEEN THE CITY OF MODESTO AND CALIFORNIA COUNCIL ON CRIMINAL JUSTICE FOR METROPOLITAN POLICE STUDY TO EXTEND TIME FOR TERMINATION FROM NOVEMBER 30, 1972 TO APRIL 1, 1973

BE IT HEREBY RESOLVED by the Council of the City of Modesto  
amendment to  
that the/agreement between the City of Modesto and California Council  
on Criminal Justice

for Metropolitan Police Study to extend time for termination from  
November 30, 1972 to April 1, 1973

be, and it is hereby approved.

BE IT FURTHER RESOLVED that the execution of said/agreement  
amendment to  
by the designated city officials be authorized.

The foregoing resolution was introduced at a regular meeting  
of the Council of the City of Modesto held on the 26th day of  
December, 1972, by Councilman Simon, who moved its  
adoption, which motion being duly seconded by Councilman Newton,  
was upon roll call carried and the resolution adopted by the  
following vote:

AYES: Councilmen: Dunlap, Elliott, Newton, Simon, Smith,  
Mayor Davies

NOES: Councilmen: None

ABSENT: Councilmen: Dixon

ATTEST: W. T. Chynoweth  
W. T. CHYNOWETH, City Clerk