

MODESTO CITY COUNCIL  
RESOLUTION NO. 75-1


A RESOLUTION APPROVING REQUEST OF CAMELLIA SOCIETY FOR  
CONTRIBUTION OF SWEEPSTAKE TROPHY FOR ANNUAL CAMELLIA  
SHOW

BE IT RESOLVED by the Council of the City of Modesto  
that it hereby approves the request of the Camellia Society  
for contribution of the sweepstake trophy for the Annual  
Camellia Show to be held March 15 and 16, 1975.

The foregoing resolution was introduced at a regular  
meeting of the Council of the City of Modesto held on the  
6th day of January, 1975 by Councilman Dunlap, who moved  
its adoption, which motion being duly seconded by Council-  
man Elliott, was upon roll call carried and the resolution  
adopted by the following vote:

AYES: Councilmen: Dunlap, Elliott, Kullijian, Mensinger,  
Mayor Davies  
NOES: Councilmen: None  
ABSENT: Councilmen: Newton

ATTEST:)

  
\_\_\_\_\_  
W. T. CHYNOWETH  
City Clerk

MODESTO CITY COUNCIL  
RESOLUTION NO, 75-2

A RESOLUTION APPROVING PLANS AND SPECIFICATIONS AND AUTHORIZING CALL FOR BIDS FOR WASTE WATER TREATMENT WORKS IMPROVEMENTS--AERATORS AND HIGH PRESSURIZATION UNIT

BE IT HEREBY RESOLVED by the Council of the City of Modesto as follows:

SECTION 1. The plans and specifications for waste water treatment works improvements--aerators and high pressurization unit copies of which are on file, are hereby accepted and approved.

SECTION 2. The City Clerk is hereby authorized to call for public competitive sealed bids for the above named project, to be opened in the office of the City Clerk, 801 11th Street, in the City of Modesto, on February 11, 1975 at 11:00 A.M. and the City Clerk is hereby directed to give notice inviting such sealed bids in the time, form, and manner provided by law.

SECTION 3. After the bids are opened, they shall be tabulated and analyzed and a report submitted to the Council at its next regular meeting.

The foregoing resolution was introduced at a regular meeting of the Council of the City of Modesto held on the 6th day of January 1975, by Councilman Dunlap, who moved its adoption, which motion being duly seconded by Councilman Elliott, was upon roll call carried and the resolution adopted by the following vote:

AYES: Councilmen: Dunlap, Elliott, Kullijian, Mensinger,  
Mayor Davies

NOES: Councilmen: None

ABSENT: Councilmen: Newton

ATTEST:

  
W. T. CHYNOWETH, City Clerk

MODESTO CITY COUNCIL  
RESOLUTION NO. 75-3

A RESOLUTION APPROVING PLANS AND SPECIFICATIONS AND AUTHORIZING CALL FOR BIDS FOR CONSTRUCTION OF SANITARY SEWER TO THE AIRPORT UTILITY AREA

BE IT HEREBY RESOLVED by the Council of the City of Modesto as follows:

SECTION 1. The plans and specifications for construction of sanitary sewer to the Airport Utility Area copies of which are on file, are hereby accepted and approved.

SECTION 2. The City Clerk is hereby authorized to call for public competitive sealed bids for the above named project, to be opened in the office of the City Clerk, 801 11th Street, in the City of Modesto, on January 21, 1975 at 11:00 A.M. and the City Clerk is hereby directed to give notice inviting such sealed bids in the time, form, and manner provided by law.

SECTION 3. After the bids are opened, they shall be tabulated and analyzed and a report submitted to the Council at its next regular meeting.


The foregoing resolution was introduced at a regular meeting of the Council of the City of Modesto held on the 6th day of January, 1975, by Councilman Dunlap, who moved its adoption, which motion being duly seconded by Councilman Elliottg, was upon roll call carried and the resolution adopted by the following vote:

AYES: Councilmen: Dunlap, Elliott, Kullijian, Mensinger,  
Mayor Davies

NOES: Councilmen: None

ABSENT: Councilmen: Newton

ATTEST:

  
W. T. CHYNOWETH, City Clerk

MODESTO CITY COUNCIL  
RESOLUTION NO. 75-4

A RESOLUTION DENYING THE REQUEST OF DENNIS LEO FRANKLIN FOR CERTIFICATES OF PUBLIC CONVENIENCE AND NECESSITY TO OPERATE A DIAL-A-RIDE TAXICAB SERVICE IN THE CITY OF MODESTO.

WHEREAS, Dennis Leo Franklin, proposing to do business as Dial-A-Ride Cab Co., has filed an application, dated December 10, 1974, for two (2) Certificates of Public Convenience and Necessity to operate taxicabs in the City of Modesto, and

WHEREAS, a public hearing was set by the City Council for January 6, 1975, at 4:00 o'clock P.M. in the Council Chambers in the City Hall located at 801 11th Street, Modesto, to consider said application, and

WHEREAS, the public hearing on said application has been held at said time and place, and

WHEREAS, the City Manager has caused the Director of Parking and Traffic to make an investigation and report, in writing, to the City Council on said application,

NOW, THEREFORE, BE IT RESOLVED by the Council of the City of Modesto that it hereby finds and determines as follows:

1. That the public convenience and necessity does not require the operation of the additional proposed taxicab service.
2. That Dennis Leo Franklin be denied two (2) Certificates of Public Convenience and Necessity to operate taxicabs in the City of Modesto under the name of Dial-A-Ride Cab Co.
3. That the Director of Parking and Traffic shall not issue the two (2) Certificates requested by Dennis Leo Franklin in his application dated December 10, 1974.

The foregoing resolution was introduced at a regular meeting of the Council of the City of Modesto held on the 6th day of January, 1975, by Councilman Elliott, who moved its adoption, which motion being duly seconded by Councilman Dunlap, was upon roll call carried and the resolution adopted by the following vote:

AYES: Councilmen: Dunlap, Elliott, Mensinger, Newton, Mayor Davies

NOES: Councilmen: None

ABSENT: Councilmen: Kullijian

ATTEST:

  
W. T. CHYNOWETH, City Clerk

(SEAL)

APPROVED AS TO FORM:

By

  
ELWYN L. JOHNSON, City Attorney

PROJECT NO. \_\_\_\_\_

MODESTO CITY COUNCIL  
RESOLUTION NO. 75-5

A RESOLUTION SETTING TIME AND PLACE FOR HEARING ON REPORT OF WORK AND COST OF CONSTRUCTION OF IMPROVEMENTS ALONG CERTAIN STREETS IN THE CITY OF MODESTO

BE IT HEREBY RESOLVED by the Council of the City of Modesto that January 20, 1975, at 4:20 P.M. in the Council Chambers, City Hall, 801 Eleventh Street, Modesto, California, is hereby set as the time and place for consideration of the attached reports by the Superintendent of Streets on the cost of construction of improvements as described in such reports.

The foregoing resolution was introduced at a regular meeting of the Council of the City of Modesto held on the 6th day of January, 1975, by Councilman Dunlap, who moved its adoption, which motion being duly seconded by Councilman Elliott, was upon roll call carried and the resolution adopted by the following vote:

AYES: Councilmen: Dunlap, Elliott, Kullijian, Mensinger,  
Mayor Davies

NOES: Councilmen: None

ABSENT: Councilmen: Newton

ATTEST: W. T. Chynoweth  
W. T. CHYNOWETH, City Clerk

- a. Curb at 206 Locust Street, Lots 17 and 18 of Block 425 (Ralph O. Applegate \$360.00)
- b. Curb and sidewalk along LaLoma at 1315 LaLoma, a portion of Block 2086-A. (LaLoma Grace Brethren Church \$2,263.00)
- c. Curb and sidewalk at 2301 Coffee Road, a portion of Block 12937. (Marion W. Clark \$1,238.00)
- d. Drive approach at 222 Maze Boulevard, Lots 23 and 24 of Block 422. (Don A. Davis \$333.00)
- e. Curb and sidewalk along Miller Avenue at 150 San Juan Drive, Lot 8 of Block 2196. (Roger E. Davis \$960.00)
- f. Sidewalk along Maplewood Avenue at 1228 Del Vale Avenue, Lot 22 of Block 6024. (Wilfred C. Johnson \$310.00)
- g. Curb and sidewalk at 2305 Coffee Road, a portion of Block 12937. (P. J. Knutson \$1,238.00)
- h. Curb along Locust Street and along Jefferson Street at 202 Locust Street, Lots 15 and 16 of Block 425. (Peter Norrell \$1,185.00)
- i. Curb and sidewalk at 2317 Coffee Road, a portion of Block 12937. (Elsie May Peebler \$610.00)
- j. Curb and sidewalk along Madison Street at 302 Ash Street, Lots 27 and 28 of Block 344. (Orral F. Smith \$1,410.00)
- k. Curb and sidewalk at 1213 Melrose Avenue, a portion of Block 1126. (Erma Tonge \$510.00)
- l. Curb along Haddon Avenue at 225 N. Conejo Avenue, Lot 1 of Block 2157. (Margaret G. Wong \$735.00)

MODESTO CITY COUNCIL  
RESOLUTION NO. 75-6

A RESOLUTION ACCEPTING IMPROVEMENTS IN EASTRIDGE NO. 3 SUBDIVISION  
AND AUTHORIZING RELEASE OF SUBDIVISION BONDS

WHEREAS, Paul M. Zagaris and Liberty Zagaris, husband and wife, subdividers of Eastridge No. 3 Subdivision, have filed subdivision improvement bonds for faithful performance and labor and materials in the amount of \$121,000 and \$60,500 respectively to guarantee improvements in Eastridge No. 3 Subdivision; and

WHEREAS, the Director of Public Works in a memorandum dated December 26, 1974, indicates that all work required by the subdivision agreement has been completed to the satisfaction of the Public Works Department; and

WHEREAS, the Director of Public Works has indicated that it would be in order for the City Council to accept the improvements in said subdivision as complete and authorize the City Clerk to file a notice of completion and release the bonds upon expiration of the statutory period.

NOW, THEREFORE, BE IT RESOLVED by the Council of the City of Modesto:

1. The improvements of Eastridge No. 3 Subdivision are hereby accepted.
2. The City Clerk is hereby authorized to release the bond for faithful performance in the amount of \$121,000 upon recordation of notice of completion.
3. The City Clerk is hereby authorized to release the bond for labor and materials in amount of \$60,500 upon expiration of the statutory period.

The foregoing resolution was introduced at a regular meeting of the Council of the City of Modesto held on the 6th day of January, 1975, by Councilman Dunlap, who moved its adoption, which motion being duly seconded by Councilman Elliott, was upon roll call carried and the resolution adopted by the following vote:

AYES: Councilmen: Dunlap, Elliott, Kullijian, Mensinger,  
Mayor Davies  
NOES: Councilmen: None  
ABSENT: Councilmen: Newton

ATTEST:

  
W. T. CHYNOWETH, City Clerk

MODESTO CITY COUNCIL  
RESOLUTION NO. 75-7

A RESOLUTION SETTING TIME AND PLACE FOR HEARING REQUEST OF BERTOLOTTI  
DISPOSAL SERVICE FOR APPLICATION FOR GARBAGE LICENSE

BE IT HEREBY RESOLVED by the Council of the City of Modesto that January 20, 1975 , at 4:25 P.M. in the Council Chambers, City Hall, 801 Eleventh Street, Modesto, California is hereby set as the time and place for consideration of request of Bertolotti Disposal Service for application for garbage license to serve a recently annexed area in the north part of the City between Highway 99 and Coffee Road.

The foregoing resolution was introduced at a regular meeting of the Council of the City of Modesto held on the 6th day of January , 1975, by Councilman Dunlap , who moved its adoption, which motion being duly seconded by Councilman Elliott , was upon roll call carried and the resolution adopted by the following vote:

AYES: Councilmen: Dunlap, Elliott, Kullijian, Mensinger,  
Mayor Davies

NOES: Councilmen: None

ABSENT: Councilmen: Newton

ATTEST:

  
W. T. CHYNOWETH, City Clerk

MODESTO CITY COUNCIL  
RESOLUTION NO. 75-8

A RESOLUTION APPROVING AGREEMENT BETWEEN THE CITY OF MODESTO AND HEAD REST, INC. FOR RENTAL OF OFFICE SPACE IN THE MODESTO COMMUNITY SERVICE CENTER

BE IT HEREBY RESOLVED by the Council of the City of Modesto that the agreement between the City of Modesto and Head Rest, Inc.

for rental of office space in the Modesto Community Service Center (July 1, 1974 to December 1, 1974, lease should cover rooms 202, 206, and 207 at \$165.00 per month. The period from December 1, 1974 to December 1, 1977 should cover rooms 206 and 207 at \$110.00 per month) be, and it is hereby approved.

BE IT FURTHER RESOLVED that the execution of said agreement by the designated city officials be authorized.

The foregoing resolution was introduced at a regular meeting of the Council of the City of Modesto held on the 6th day of January, 1975, by Councilman Dunlap, who moved its adoption, which motion being duly seconded by Councilman Ellkott, was upon roll call carried and the resolution adopted by the following vote:

AYES: Councilmen: Dunlap, Elliott, Kullijian, Mensinger,  
Mayor Davies

NOES: Councilmen: None

ABSENT: Councilmen: Newton

ATTEST:

  
W, T. CHYNOWETH, City Clerk

MODESTO CITY COUNCIL  
RESOLUTION NO. 75-9

A RESOLUTION SETTING TIME AND PLACE FOR HEARING THE PLANNING COMMISSION'S RECOMMENDATION TO REPEAL SECTION 5 OF ORDINANCE 352-C.S. and ORDINANCE 907-C.S. WHICH CREATED SPECIAL BUILDING SETBACK LINES ALONG NEEDHAM ST.

BE IT HEREBY RESOLVED by the Council of the City of Modesto that January 27, 1975 , at 7:35 P.M. in the Council Chambers, City Hall, 801 Eleventh Street, Modesto, California is hereby set as the time and place for consideration of the Planning Commission's recommendation to repeal Section 5 of Ordinance 352-C.S. and Ordinance 907-C.S. which created special building setback lines along Needham Street (The City has made all the necessary right-of-way acquisitions for the widening project and the above mentioned ordinances are no longer necessary to protect the right-of-way on Needham Street).

The foregoing resolution was introduced at a regular meeting of the Council of the City of Modesto held on the 6th day of January , 1975 , by Councilman Dunlap , who moved its adoption, which motion being duly seconded by Councilman Elliott , was upon roll call carried and the resolution adopted by the following vote:

AYES: Councilmen: Dunlap, Elliott, Kullijian, Mensinger,  
Mayor Davies

NOES: Councilmen: None

ABSENT: Councilmen: Newton

ATTEST:

  
W. T. CHYNOWETH, City Clerk

MODESTO CITY COUNCIL  
RESOLUTION NO. 75-10

A RESOLUTION SETTING THE TIME AND PLACE FOR A PUBLIC HEARING BEFORE THE COUNCIL OF THE CITY OF MODESTO ON A PROPOSED AMENDMENT TO SECTION 31-3-9 OF THE ZONING MAP TO REZONE TO C-1 PROPERTY LOCATED ON THE NORTHEAST CORNER OF CHICAGO AVENUE AND PARADISE ROAD

WHEREAS, the Modesto City Planning Commission held a public hearing on December 17, 1974, in the Council Chambers, City Hall, for the purpose of considering an amendment to Section 31-3-9 of the Zoning Map to Rezone to C-1 property located on the northeast corner of Chicago Avenue and Paradise Road

~~the following described property:~~

"SEE ATTACHED MAP"

and

WHEREAS, the said Planning Commission after hearing evidence both oral and documentary on the proposed amendment, adopted Resolution No. 74-215 recommending to the Council that rezoning of the property described above is required by public necessity, convenience and general welfare;

NOW, THEREFORE, BE IT RESOLVED by the Council of the City of Modesto that a public hearing on the proposed amendment to Section 31-3-9 of the Zoning Map be set for February 3, 1975 at 4:05 P.M. in the Council Chambers, City Hall, 801 11th Street, Modesto, California, to consider the proposed rezoning as recommended by the Modesto City Planning Commission.

The foregoing resolution was introduced at a regular meeting of the Council of the City of Modesto held on the 6th day of January, 1975, by Councilman Dunlap, who moved its adoption, which motion being duly seconded by Councilman Elliott, was upon roll call carried and the resolution adopted by the following vote:

AYES: Councilmen: Dunlap, Elliott, Kullijian, Mensinger,  
Mayor Davies

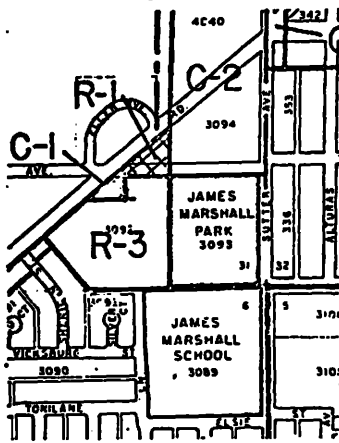
NOES: Councilmen: None

ABSENT: Councilmen: Newton


ATTEST:

  
W. T. CHYNOWETH, City Clerk

NORTHEAST-  
 CORNER CHICAGO AVE. &  
 PARADISE RD. PROPOSED  
 REZONING,



LEGEND

 REZONE FROM R-1  
 TO C-1

MODESTO CITY COUNCIL  
RESOLUTION NO. 75-11

A RESOLUTION SETTING THE TIME AND PLACE FOR A PUBLIC HEARING BEFORE THE COUNCIL OF THE CITY OF MODESTO ON A PROPOSED AMENDMENT TO SECTION 13-3-8 OF THE ZONING MAP TO REZONE TO R-3 A PORTION OF NORTHWEST CORNER OF EARL AND STRIVENS

WHEREAS, the Modesto City Planning Commission held a public hearing on December 17, 1974, in the Council Chambers, City Hall, for the purpose of considering an amendment to Section 13-3-8 of the Zoning Map to rezone to R-3 a portion of the northwest corner of Earl and Strivens in order to make the zoning on said property consistent with the Modesto Urban Area General Plan

~~the following described property:~~

"SEE ATTACHED MAP"

and

WHEREAS, the said Planning Commission after hearing evidence both oral and documentary on the proposed amendment, adopted Resolution No. 74-217 recommending to the Council that rezoning of the property described above is required by public necessity, convenience and general welfare;

NOW, THEREFORE, BE IT RESOLVED by the Council of the City of Modesto that a public hearing on the proposed amendment to Section 13-3-8 of the Zoning Map be set for February 3, 1975 at 4:10 P.M. in the Council Chambers, City Hall, 801 11th Street, Modesto, California, to consider the proposed rezoning as recommended by the Modesto City Planning Commission.

The foregoing resolution was introduced at a regular meeting of the Council of the City of Modesto held on the 6th day of January, 1975, by Councilman Dunlap, who moved its adoption, which motion being duly seconded by Councilman Elliott, was upon roll call carried and the resolution adopted by the following vote:

AYES: Councilmen: Dunlap, Elliott, Kullijian, Mensinger,  
Mayor Davies

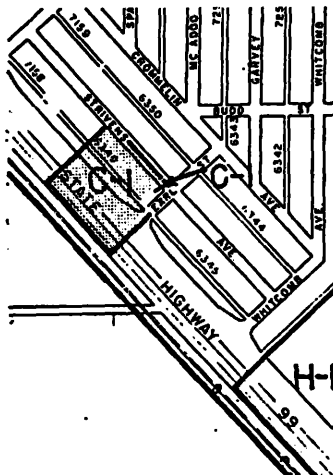
NOES: Councilmen: None


ABSENT: Councilmen: Newton

ATTEST:

  
W. T. CHYNOWETH, City Clerk

**PORTION OF NORTHWEST  
CORNER OF EARL AND  
STRIVENS PROPOSED  
REZONING- OCT. 1, 1974**



LEGEND-AREA OF PROPOSED  
CITY REZONING  
 EXISTING CITY C-1  
REZONE TO R-3

MODESTO CITY COUNCIL  
RESOLUTION NO. 75-12

A RESOLUTION SETTING THE TIME AND PLACE FOR A PUBLIC HEARING BEFORE THE COUNCIL OF THE CITY OF MODESTO ON A PROPOSED AMENDMENT TO SECTION 9-3-9 OF THE ZONING MAP TO PREZONE TO HIGHWAY FRONTAGE ZONE, H-1, EAST SIDE OF McHENRY AVE. NORTH OF UNION AVENUE (Maxwell & Janet Salter)

WHEREAS, the Modesto City Planning Commission held a public hearing on December 17, 1974, in the Council Chambers, City Hall, for the purpose of considering an amendment to Section 9-3-9 of the Zoning Map to prezone to Highway Frontage Zone, H-1, property located on the east side of McHenry Avenue North of Union Avenue

the following described property:

SEE EXHIBIT "A" ATTACHED

and

WHEREAS, the said Planning Commission after hearing evidence both oral and documentary on the proposed amendment, adopted Resolution No. 74-218 recommending to the Council that pre zoning of the property described above is required by public necessity, convenience and general welfare;

NOW, THEREFORE, BE IT RESOLVED by the Council of the City of Modesto that a public hearing on the proposed amendment to Section 9-3-9 of the Zoning Map be set for February 3, 1975 at 4:15 P.M. in the Council Chambers, City Hall, 801 11th Street, Modesto, California, to consider the proposed pre zoning as recommended by the Modesto City Planning Commission.


The foregoing resolution was introduced at a regular meeting of the Council of the City of Modesto held on the 6th day of January, 1975, by Councilman Dunlap, who moved its adoption, which motion being duly seconded by Councilman Elliott, was upon roll call carried and the resolution adopted by the following vote:

AYES: Councilmen: Dunlap, Elliott, Kullijian, Mensinger,  
Mayor Davies

NOES: Councilmen: None

ABSENT: Councilmen: Newton

ATTEST:

  
W. T. CHYNOWETH, City Clerk

All that portion of property in Section 9, Township 3 South, Range 9 East, Mount Diablo Base and Meridian Stanislaus County, described as follows:

Commencing at a point on the Northwest corner of Section 9 also being on the centerline of McHenry Avenue; thence South  $0^{\circ} 53'$  East along the centerline of McHenry Avenue 334.65 feet to the true point of beginning; thence South  $89^{\circ}18'20''$  East 1000.00 feet; thence South  $0^{\circ} 53'$  East 660.44 feet; thence North  $89^{\circ}18'20''$  West 1000.00 feet to a point on the centerline of McHenry Avenue; thence North  $0^{\circ} 53'$  West along the centerline of McHenry Avenue 660.44 feet to the true point of beginning.

CONTAINING: 15.161 gross acres

MODESTO CITY COUNCIL  
RESOLUTION NO. 75-13

A RESOLUTION REAPPOINTING MEMBERS TO THE BOARD OF ZONING  
ADJUSTMENT

WHEREAS, Section 1102 of the Charter of the City of Modesto authorizes the City Council to appoint members to various Boards and Commissions;

NOW, THEREFORE, BE IT RESOLVED by the Council of the City of Modesto as follows:

SECTION 1. The following persons are hereby reappointed to the Board of Zoning Adjustment for the respective terms as indicated:

Blaine Pack, for a term ending January 1, 1979

Fleeta Raines, for a term ending January 1, 1976

SECTION 2. The City Clerk is hereby directed to transmit a copy of this resolution to the newly reappointed members of the Board of Zoning Adjustment and the Secretary thereof.


The foregoing resolution was introduced at a regular meeting of the Council of the City of Modesto held on the 6th day of January, 1975 by Councilman Kullijian, who moved its adoption, which motion being duly seconded by Councilman Elliott, was upon roll call carried and the resolution adopted by the following vote:

AYES: Councilmen: Dunlap, Elliott, Kullijian, Mensinger,  
Newton, Mayor Davies

NOES: Councilmen: None

ABSENT: Councilmen: None

ATTEST:

  
W. T. CHYNOWETH  
City Clerk

MODESTO CITY COUNCIL  
RESOLUTION NO. 75-14

A RESOLUTION APPOINTING ~~MEMBER OF THE~~ REAPPOINTING JEAN DUNLAP AND SALVADORE MORALES TO THE CULTURE COMMISSION

WHEREAS, Section 1102 of the Charter of the City of Modesto authorizes the City Council to appoint members to various Boards and Commissions;

NOW, THEREFORE, BE IT RESOLVED by the Council of the City of Modesto as follows:

SECTION 1. The following persons<sup>are</sup>~~six~~/hereby appointed to the Culture Commission for the respective term as indicated:

Jean Dunlap, for a term ending January 1, 1979

Salvadore Morales, for a term ending January 1, 1979

SECTION 2. The City Clerk is hereby directed to transmit a copy of this resolution to the newly appointed members of the Culture Commission and the Secretary thereof.

The foregoing resolution was introduced at a regular meeting of the Council of the City of Modesto held on the 6th day of January 1975, by Councilman Elliott, who moved its adoption, which motion being duly seconded by Councilman Mensinger, was upon roll call carried and the resolution adopted by the following vote:

AYES: Councilmen: Dunlap, Elliott, Kullijian, Mensinger, Newton, Mayor Davies

NOES: Councilmen: None

ABSENT: Councilmen: None

ATTEST:

  
W. T. CHYNOWETH, City Clerk

MODESTO CITY COUNCIL  
RESOLUTION NO. 75-15

A RESOLUTION REAPPOINTING FRANK RUSSO AND JAMES MORGENSON  
TO THE PERSONNEL COMMISSION

WHEREAS, Section 1102 of the Charter of the City of Modesto authorizes the City Council to appoint members to various Boards and Commissions;

NOW, THEREFORE, BE IT RESOLVED by the Council of the City of Modesto as follows:

SECTION 1. The following persons are hereby reappointed to the Personnel Commission for the respective term as indicated:

Frank Russo, for a term ending January 1, 1979

James Morgenson, for a term ending January 1, 1979

SECTION 2. The City Clerk is hereby directed to transmit a copy of this resolution to the newly reappointed members of the Personnel Commission and the Secretary thereof.

The foregoing resolution was introduced at a regular meeting of the Council of the City of Modesto held on the 6th day of January, 1975 by Councilmember Mensinger, who moved its adoption, which motion being duly seconded by Councilman Kullijian, was upon roll call carried and the resolution adopted by the following vote:

AYES: Councilmen: Dunlap, Elliott, Kullijian, Mensinger,  
Newton, Mayor Davies

NOES: Councilmen: None

ABSENT: Councilmen: None

ATTEST:

  
\_\_\_\_\_  
W.T. CHYNOWETH  
City Clerk

MODESTO CITY COUNCIL  
RESOLUTION NO. 75-16


A RESOLUTION APPOINTING COUNCILMAN PHILLIP E. NEWTON VICE  
MAYOR OF THE CITY OF MODESTO

BE IT RESOLVED by the Council of the City of Modesto  
that Councilman Phillip E. Newton is hereby appointed  
Vice Mayor.

The foregoing resolution was introduced at a regular  
meeting of the Council of the City of Modesto held on the  
6th day of January, 1975 by Councilman Dunlap, who moved its  
adoption, which motion being duly seconded by Councilman  
Elliott, was upon roll call carried and the resolution  
adopted by the following vote:

AYES: Councilmen: Dunlap, Elliott, Kullijian, Mensinger,  
Newton, Mayor Davies  
NOES: Councilmen: None  
ABSENT: Councilmen: None

ATTEST:

  
\_\_\_\_\_  
W. T. CHYNOWETH  
City Clerk

MODESTO CITY COUNCIL  
RESOLUTION NO. 75-17

A RESOLUTION APPROVING PLANS AND SPECIFICATIONS AND AUTHORIZING CALL FOR BIDS FOR FURNISHING AUTOMOTIVE EQUIPMENT, NINE 4-DR. SEDANS, FIVE 2-DR SEDANS, SEVEN PICKUPS, THREE CAB AND CHASSIS AND FIVE DUMP TRUCKS

BE IT HEREBY RESOLVED by the Council of the City of Modesto as follows:

SECTION 1. The plans and specifications for furnishing automotive equipment, nine 4-dr sedans, five 2-dr sedans, seven pickups, three cab and chassis and five dump trucks copies of which are on file, are hereby accepted and approved.

SECTION 2. The City Clerk is hereby authorized to call for public competitive sealed bids for the above named project, to be opened in the office of the City Clerk, 801 11th Street, in the City of Modesto, on January 28, 1975 at 2:00 P.M. and the City Clerk is hereby directed to give notice inviting such sealed bids in the time, form, and manner provided by law.

SECTION 3. After the bids are opened, they shall be tabulated and analyzed and a report submitted to the Council at its next regular meeting.

The foregoing resolution was introduced at a regular meeting of the Council of the City of Modesto held on the 13th day of January, 1975, by Councilman Dunlap, who moved its adoption, which motion being duly seconded by Councilman Kullijian, was upon roll call carried and the resolution adopted by the following vote:

AYES:	Councilmen:	Dunlap, Elliott, Kullijian, Mensinger, Newton, Mayor Davies
NOES:	Councilmen:	None
ABSENT:	Councilmen:	None

ATTEST:

  
W. T. CHYNOWETH, City Clerk

MODESTO CITY COUNCIL  
RESOLUTION NO. 75-18

A RESOLUTION APPROVING PLANS AND SPECIFICATIONS AND AUTHORIZING CALL FOR BIDS FOR CONSTRUCTION OF WATERLINES IN CARVER GLEN SUBDIVISION

BE IT HEREBY RESOLVED by the Council of the City of Modesto as follows:

SECTION 1. The plans and specifications for construction of Waterlines in Carver Glen Subdivision

copies of which are on file, are hereby accepted and approved.

SECTION 2. The City Clerk is hereby authorized to call for public competitive sealed bids for the above named project, to be opened in the office of the City Clerk, 801 11th Street, in the City of Modesto, on January 28, 1975 at 11:00 A.M. and the City Clerk is hereby directed to give notice inviting such sealed bids in the time, form, and manner provided by law.

SECTION 3. After the bids are opened, they shall be tabulated and analyzed and a report submitted to the Council at its next regular meeting.

The foregoing resolution was introduced at a regular meeting of the Council of the City of Modesto held on the 13th day of January, 1975, by Councilman Dunlap, who moved its adoption, which motion being duly seconded by Councilman Kullijian, was upon roll call carried and the resolution adopted by the following vote:

AYES: Councilmen: Dunlap, Elliott, Kullijian, Mensinger,  
Newton, Mayor Davies

NOES: Councilmen: None

ABSENT: Councilmen: None

ATTEST:

  
W. T. CHYNOWETH, City Clerk

MODESTO CITY COUNCIL  
RESOLUTION NO. 75-19

A RESOLUTION ACCEPTING THE BID OF WESTERN PIPELINE CO., INC. FOR CONSTRUCTION OF SUBTRUNK SEWER IN CARVER ROAD - CHEYENNE WAY TO BRIXTON LANE

WHEREAS, Resolution No. 74-1155, adopted by the Council of the City of Modesto on December 23, 1974, approved the plans and specifications for the construction of Subtrunk Sewer in Carver Road - Cheyenne Way to Brixton Lane and authorized the calling for bids, and

WHEREAS, the bids recieved for the construction of Subtrunk Sewer in Carver Road - Cheyenne Way to Brixton Lane were opened at 11:00 A.M. on January 7, 1975 and later tabulated by the Director of Public Works for the consideration of the Council, and

WHEREAS, the Director of Public Works has recommended that the bid of Western Pipeline Co. Inc. in the amount of \$15,609.00 be accepted as the lowest responsible bid.

NOW, THEREFORE, BE IT RESOLVED by the Council of the City of Modesto that the bid of Western Pipeline Co., Inc. in the amount of \$15,609.00 be accepted and the execution of a contract for the completion of the project by the City's designated officials be authorized.

The foregoing resolution was introduced at a regular meeting of the Council of the City of Modesto held on the 13th day of January, 1975, by Councilman Dunlap, who moved its adoption, which motion being duly seconded by Councilman Kullijian, was upon roll call carried and the resolution adopted by the following vote:

AYES: Councilmen: Dunlap, Elliott, Kullijian, Mensinger,  
Newton, Mayor Davies

NOES: Councilmen: None

ABSENT: Councilmen: None

ATTEST:

  
W. T. CHYNOWETH, City Clerk

MODESTO CITY COUNCIL  
RESOLUTION NO. 75-20

A RESOLUTION APPROVING APPROPRIATION TRANSFER OF \$19,000 TO PROVIDE FUNDS NEEDED TO EXTEND SUBTRUNK SEWER IN CARVER ROAD

BE IT RESOLVED by the Council of the City of Modesto that the following appropriation transfer(s) are approved:

SEWER SERVICE FUND (212)

FROM: Reserve (60-212)	\$19,000
TO: Extend subtrunk/Perimeter Sewers (6561-212)	\$19,000

(The \$150,000 budgeted for subtrunk sewer extensions has been used and added funds are needed to extend subtrunk sewer in Carver Road)

The foregoing resolution was introduced at a regular meeting of the Council of the City of Modesto held on the 13th day of January, 1975, by Councilman Dunlap, who moved its adoption, which motion being duly seconded by Councilman Kullijian, was upon roll call carried and the resolution adopted by the following vote:

AYES:	Councilmen:	Dunlap, Elliott, Kullijian, Mensinger, Newton, Mayor Davies
NOES:	Councilmen:	None
ABSENT:	Councilmen:	None

ATTEST:

  
\_\_\_\_\_  
W. T. CHYNOWETH, City Clerk

MODESTO CITY COUNCIL  
RESOLUTION NO. 75-21

A RESOLUTION APPROVING PLANS AND SPECIFICATIONS AND AUTHORIZING CALL FOR BIDS FOR CONSTRUCTION OF T HANGAR G AT THE MODESTO CITY-COUNTY AIRPORT

BE IT HEREBY RESOLVED by the Council of the City of Modesto as follows:

SECTION 1. The plans and specifications for construction of T Hangar G at the Modesto City-County Airport copies of which are on file, are hereby accepted and approved.

SECTION 2. The City Clerk is hereby authorized to call for public competitive sealed bids for the above named project, to be opened in the office of the City Clerk, 801 11th Street, in the City of Modesto, on January 28, 1975 at 11:10 A.M. and the City Clerk is hereby directed to give notice inviting such sealed bids in the time, form, and manner provided by law.

SECTION 3. After the bids are opened, they shall be tabulated and analyzed and a report submitted to the Council at its next regular meeting.

The foregoing resolution was introduced at a regular meeting of the Council of the City of Modesto held on the 13th day of January, 1975, by Councilman Dunlap, who moved its adoption, which motion being duly seconded by Councilman Kullijian, was upon roll call carried and the resolution adopted by the following vote:

AYES: Councilmen: Dunlap, Elliott, Kullijian, Mensinger,  
Newton, Mayor Davies

NOES: Councilmen: None

ABSENT: Councilmen: None

ATTEST:

  
W. T. CHYNOWETH, City Clerk

MODESTO CITY COUNCIL  
RESOLUTION NO, 75-22

A RESOLUTION APPROVING PLANS AND SPECIFICATIONS AND AUTHORIZING CALL FOR BIDS FOR FURNISHING A TRAFFIC SIGN TRUCK BODY

BE IT HEREBY RESOLVED by the Council of the City of Modesto as follows:

SECTION 1. The plans and specifications for furnishing a Traffic Sign truck body

copies of which are on file, are hereby accepted and approved.

SECTION 2. The City Clerk is hereby authorized to call for public competitive sealed bids for the above named project, to be opened in the office of the City Clerk, 801 11th Street, in the City of Modesto, on January 29, 1975 at 2:00 P.M. and the City Clerk is hereby directed to give notice inviting such sealed bids in the time, form, and manner provided by law.

SECTION 3. After the bids are opened, they shall be tabulated and analyzed and a report submitted to the Council at its next regular meeting.

The foregoing resolution was introduced at a regular meeting of the Council of the City of Modesto held on the 13th day of January, 1975, by Councilman Dunlap, who moved its adoption, which motion being duly seconded by Councilman Kullijian, was upon roll call carried and the resolution adopted by the following vote:

AYES: Councilmen: Dunlap, Elliott, Kullijian, Mensinger,  
Newton, Mayor Davies

NOES: Councilmen: None

ABSENT: Councilmen: None

ATTEST:

  
W. T. CHYNOWETH, City Clerk

MODESTO CITY COUNCIL  
RESOLUTION NO. 75-23

A RESOLUTION WAIVING FORMAL BID PROCEDURE AND AUTHORIZING ACCEPTANCE OF NEGOTIATED OFFER FROM GEORGE'S CONTRACTORS' SUPPLY INC. TO PURCHASE NEW ECOLOTEC VACUUM STREET SWEEPER

BE IT RESOLVED by the Council of the City of Modesto as follows:

1. Formal bid procedure for the purchase of a street sweeper is hereby waived.
2. The negotiated offer from George's Contractors' Supply Inc. for purchase of one Ecolotec Mark III Vacu-Sweep - heavy duty diesel engine, dual gutter brooms; mounted on a Model C0171710B Chassis, 125" wheelbase and a 20' 6" turning radius; delivered complete and ready to run, FOB our yard, for \$43,044.48, is hereby approved.

The foregoing resolution was introduced at a regular meeting of the Council of the City of Modesto held on the 13th day of January, 1975, by Councilman Dunlap, who moved its adoption, which motion being duly seconded by Councilman Kullijian, was upon roll call carried and the resolution adopted by the following vote:

AYES: Councilmen: Dunlap, Elliott, Kullijian, Mensinger,  
Newton, Mayor Davies

NOES: Councilmen: None

ABSENT: Councilmen: None

ATTEST:

  
W. T. CHYNOWETH, City Clerk

MODESTO CITY COUNCIL  
RESOLUTION NO. 75-24

A RESOLUTION APPROVING APPROPRIATION TRANSFER OF \$3,045 TO PROVIDE ADDITIONAL FUNDS NEEDED FOR THE PURCHASE OF A NEW ECOLOTEC VACUUM STREET SWEEPER

BE IT RESOLVED by the Council of the City of Modesto that the following appropriation transfer(s) are approved:

WORKING CAPITAL FUND (512)

FROM: Reserve (60-512)	\$3,045
TO: Vacuum Street Sweeper (5415-48-512)	\$3,045

(Account 5415 Vacuum Street Sweeper, as budgeted, provided for the purchase of a 13 cubic yard unit at a cost of \$40,000. This estimate has proven unrealistic since cost for this size unit is now in the \$65,000 range. Staff investigation as reported in memos by Service Division Superintendent, date 11-29-74, and Purchasing Officer, dated 1-8-75, recommend 6 cubic yard vacuum unit which is better suited to our needs. Estimated cost is \$43,045. A transfer of \$3,045 is needed in order to proceed with purchase)

The foregoing resolution was introduced at a regular meeting of the Council of the City of Modesto held on the 13th day of January, 1975, by Councilman Dunlap, who moved its adoption, which motion being duly seconded by Councilman Kullijian, was upon roll call carried and the resolution adopted by the following vote:

AYES:	Councilmen:	Dunlap, Elliott, Kullijian, Mensinger, Newton, Mayor Davies
NOES:	Councilmen:	None
ABSENT:	Councilmen:	None

ATTEST:

  
W. T. CHYNOWETH, City Clerk

MODESTO CITY COUNCIL  
RESOLUTION NO. 75-25

A RESOLUTION OF THE COUNCIL OF THE CITY OF MODESTO ANNEXING TERRITORY TO THE MODESTO MUNICIPAL SEWER DISTRICT NO. 1 AND FIXING AND DETERMINING ITS BOUNDARIES. (NORTH TULLY NO. 1)

WHEREAS, the Council (herein called the "Council") of the City of Modesto (herein called the "City") heretofore on August 15, 1966, duly adopted Resolution No. 66-543, which was recorded in the office of the County Recorder of Stanislaus County on August 16, 1966, and which established the Modesto Municipal Sewer District No. 1, and

WHEREAS, the Council heretofore on November 25, 1974, duly adopted Resolution No. 74-982 (herein called the "resolution") determining that the public interest and convenience require that certain territory designated as Modesto Municipal Sewer District No. 1 Annexation No. 126 be annexed to the Modesto Municipal Sewer District No. 1, setting forth a general description of the area proposed to be annexed, and naming a time and place for hearing on annexation of the territory proposed to be annexed and providing for notice thereof, and

WHEREAS, the resolution, together with the names of the members of the Council voting for and against it, was posted, mailed to property owners in the area proposed to be annexed and published in the time, form and manner required by the resolution and by the Community Facilities Law of 1911 (California Health and Safety Code Section 4600, et seq., herein called the "law") as evidenced by the affidavit of posting and mailing and the affidavit of publication of the resolution on file in the office of the City Clerk, and

WHEREAS, on Monday, January 13, 1975, at the hour of 7:30 P.M., at the Council Chambers, City Hall, 801 11th Street, Modesto, California, said hearing was duly held and no objections were presented to the Council to the annexation of the area proposed to be annexed or to the inclusion of any lands in the District except:

**No objections.**

NOW, THEREFORE, BE IT RESOLVED by the Council of the City of Modesto, as follows:

SECTION 1. Any and all objections to the annexation of the territory designated as Modesto Municipal Sewer District No. 1 Annexation No. 126 to the Modesto Municipal Sewer District No. 1 or to the inclusion of any lands in said annexation are hereby overruled.

SECTION 2. The Council hereby determines that no territory or land is included within the boundaries of the territory proposed to be annexed to said Modesto Municipal Sewer District No. 1 which will not be benefited by said district.

SECTION 3. The Council hereby annexes that certain territory designated as Modesto Municipal Sewer District No. 1 Annexation No. 126 to the Modesto Municipal Sewer District No. 1.

SECTION 4. The boundaries of the territory designated as Modesto Municipal Sewer District No. 1 Annexation No. 126, which is hereby annexed to the Modesto Municipal Sewer District No. 1, are hereby established, fixed and finally determined to be as attached hereto and made a part hereof as though set forth in full herein.

SECTION 5. This resolution is adopted and all proceedings for the annexation of territory to the District shall be taken, pursuant to the Law.

SECTION 6. A certified copy of this resolution shall be recorded in the office of the County Recorder of Stanislaus County. Upon such recordation, the territory designated as Modesto Municipal Sewer District No. 1 Annexation No. 126, shall be deemed annexed to the Modesto Municipal Sewer District No. 1. Certified copies of this resolution, certified by the City Clerk, together with a map or plat showing the boundaries of the territory annexed, shall be filed by the City Clerk with the County Assessor of Stanislaus County, the County Clerk of Stanislaus County and the State Board of Equalization, Sacramento, California.

The foregoing resolution was introduced at a regular meeting of the Council of the City of Modesto held on the 13th day of January, 1975, by Councilman Kullijian, who moved its adoption, which motion being duly seconded by Councilman Dunlap, was upon roll call carried and the resolution adopted by the following vote:

AYES: Councilmen: Dunlap, Elliott, Kullijian, Mensinger, Newton, Mayor Davies

NOES: Councilmen: None

ABSENT: Councilmen: None

ATTEST:

W. T. Chynoweth  
W. T. CHYNOWETH, City Clerk

(SEAL)

APPROVED AS TO FORM:

BY Elwyn L. Johnson  
ELWYN L. JOHNSON, City Attorney

APPROVED AS TO DESCRIPTION:

BY Ross Campbell  
Public Works Department

All that real property in the State of California, County of Stanislaus, being a portion of the Northeast quarter of Section 7, Township 3 South, Range 9 East, Mount Diablo Base and Meridian, described as follows:

Beginning at a point on the existing City Limits as established by the Northwestern corner of the STANDIFORD-TULLY NO. 1 ADDITION (309), as per description filed August 28, 1973, as Instrument 8127, Stanislaus County Records, said point being on the East line of Section 7, said point also being the center line of a 40 foot public road known as Tully Road; thence along the existing City Limits on a Western line of ADDITION (309), South  $01^{\circ}14'15''$  East, 939.78 feet, to a point on the Northern line of Hetch Hetchy Right of Way and said point also being on a Northwestern line of ADDITION (309); thence along the existing City Limits on the Northern line of said ADDITION (309), South  $69^{\circ}20'10''$  West, 525.60 feet, to a Northwestern corner of ADDITION (309); thence leaving the existing City Limits and along the Southern line of Palamino Estates, as per map filed February 9, 1972, in Volume 23 of Maps, Page 64, Stanislaus County Records, South  $69^{\circ}20'10''$  West, 166.27 feet, to a point on a Southeastern corner of said Palamino Estates; thence along the Southern line of said Palamino Estates, North  $89^{\circ}24'23''$  West, 86.46 feet, to the Southwestern corner of said Palamino Estates; thence along the Western line of said Palamino Estates, North  $01^{\circ}13'45''$  West, 1191.52 feet, to the Northwestern corner of said Palamino Estates, said point also being on the Southern line of Modesto Irrigation District Lateral No. 6 Right of Way; thence along said Southern line and along the Northern line of Palamino Estates, South  $89^{\circ}20'45''$  East, 739.13 feet, to the point of beginning, containing 18.323 Acres, more or less.

CLERK'S CERTIFICATE

I, W. T. CHYNOWETH, City Clerk of the City of Modesto, California, do hereby certify as follows:

The foregoing is a full, true and correct copy of a resolution duly adopted by at least a two-thirds (2/3) vote of all members of the Council at a regular meeting of said Council duly and regularly and legally called and held on due notice on January 13, 1975, of which meeting all of the members of said Council had due notice, and at which two-thirds (2/3) thereof were present and acting:

At said meeting said resolution was introduced upon motion of Councilman Kullijian, seconded by Councilman Dunlap, and adopted by the following vote:

AYES: Councilmen: Dunlap, Elliott, Kullijian, Mensinger, Newton, Mayor Davies


NOES: Councilmen: None

ABSENT: Councilmen: None

I have carefully compared the same with the original minutes of said meeting on file and of record in my office and the foregoing is a full, true and correct copy of the original resolution adopted at said meeting and entered in said minutes; and

Said resolution has not been amended, modified or rescinded since the date of its adoption and the same is now in full force and effect.

DATED: January 16, 1975

  
\_\_\_\_\_  
City Clerk of the City of Modesto,  
California  
W. T. CHYNOWETH

(SEAL)

MODESTO CITY COUNCIL  
RESOLUTION NO. 75-26

A RESOLUTION OVERRULING THE RECOMMENDATION OF THE PLANNING COMMISSION TO AMEND SECTIONS 31-3-9 AND 6-4-9 OF THE ZONING MAP OF THE CITY OF MODESTO TO PREZONE TO R-3, A PORTION OF THE PROPERTIES LOCATED IN THE PARADISE ROAD AREA BETWEEN ELLEN AVENUE AND VERNON AVENUE. (PLANNING COMMISSION INITIATED)

WHEREAS, on October 1, 1974, by Resolution No. 74-167, the Planning Commission initiated proceedings to amend Sections 31-3-9 and 6-4-9 of the Zoning Map to prezone to Medium High Density Residential Zone, R-3, properties located in the Paradise Road area between Ellen Avenue and Vernon Avenue, as shown on the map titled "Paradise Road Area Zoning Study Map, October 1, 1974", which map is on file in the office of the Planning Director, and

WHEREAS, a public hearing was held by the Planning Commission on November 19, 1974, in the City Council Chambers, City Hall, 801 - 11th Street, Modesto, California, at which time evidence, both oral and documentary was received and considered, and

WHEREAS, after said public hearing, the Planning Commission, by its Resolution No. 74-195, found and determined that rezoning to Medium High Density Residential Zone, R-3, of the entire Paradise Road Zoning Study Area, as initiated by the Planning Commission in its Resolution No. 74-167, is not required by public necessity, convenience, and general welfare for the following reasons:

1. There are certain groups of properties located in the Paradise Road Zoning Study Area which already contain substantial commercial developments.

2. The retention of these commercial areas meets an existing need for commercial services in this general area.

and

WHEREAS, after said public hearing, the Planning Commission, by its Resolution No. 74-195, further found and determined that rezoning to Medium High Density Residential Zone, R-3, of a portion of the properties located in the Paradise Road area between Ellen Avenue and Vernon Avenue is required by public necessity, convenience, and general welfare for the following reasons:

1. The recommended rezoning represents positive reaction to a statewide planning policy that zoning should conform to an adopted comprehensive general plan.

2. The recommended rezoning adds multiple-family residential along a major street and substantially breaks up a commercially zoned but not yet developed strip of more than one mile along Paradise Road.

and

WHEREAS, the Planning Commission, by its Resolution No. 74-195, recommended to the City Council rezoning to Medium High Density Residential Zone, R-3, of those areas shown on the map titled "Paradise Road Area Proposed Rezoning, November 19, 1974", a copy of which is attached hereto, and

WHEREAS, a public hearing was held by the Council of the City of Modesto on January 13, 1975, on said Planning Commission recommended rezoning, and after hearing evidence both oral and documentary, the City Council found and determined that the proposed rezoning should be denied for the following reasons:

1. R-2, Medium Density Residential rezoning would be more appropriate than R-3, Medium High Density Residential rezoning along Paradise Road because R-3 zoning could result in an undue concentration of higher density apartments.

2. R-1, Low Density Residential rezoning would be more appropriate than R-3 rezoning on the triangular parcel at the southeast corner of Waverly Drive and Vernon Avenue since it is amidst a single family residential area.

3. C-1, Neighborhood Commercial (no rezoning) is more appropriate than R-3 rezoning on the parcel at the northeast corner of Paradise Road and Vernon Avenue since R-3 rezoning would split an existing parcel with a zone boundary line.

and

WHEREAS, the City Council certifies that at said Council meeting it reviewed and considered the findings of the City of Modesto Environmental Assessment Committee which resulted in a negative declaration in regard to the environmental impact of the subject project,

NOW, THEREFORE, BE IT RESOLVED by the Council of the City of Modesto that the proposed rezoning, as recommended by the Planning Commission in its Resolution No. 74-195, to rezone to Medium High Density Residential Zone, R-3, a portion of the properties located in the Paradise Road area between Ellen Avenue and Vernon Avenue, as shown on the map titled "Paradise Road Area Proposed Rezoning, November 19, 1974", be denied for the reasons set forth above.

BE IT FURTHER RESOLVED that said rezoning be referred back to the Planning Commission for further study and consideration of rezoning all of said properties, except the two small triangular properties which front on Vernon Avenue just south of Waverly Drive, to Medium Density Residential Zone, R-2, and rezoning of the one small triangular property located at the southeast corner of Waverly Drive and Vernon Avenue, to Low Density Residential Zone, R-1.

BE IT FURTHER RESOLVED that the Director of Planning of the City of Modesto is hereby directed to file or cause to be filed with the Stanislaus County Clerk a Notice of Determination in regard to the environmental impact of the subject project relating to the denial of an amendment to Sections 31-3-9 and 6-4-9 of the Zoning Map of the City of Modesto to prezone certain properties located thereon.

The foregoing resolution was introduced at a regular meeting of the Council of the City of Modesto held on the 13th day of January, 1975, by Councilman Newton, who moved its adoption, which motion being duly seconded by Councilman Dunlap, was upon roll call carried and the resolution adopted by the following vote:

AYES: Councilmen: Dunlap, Elliott, Mensinger, Newton, Mayor Davies

NOES: Councilmen: None

ABSENT: Councilmen: Kullijian

ATTEST:

  
W. T. CHYNOWETH, City Clerk

(SEAL)

APPROVED AS TO FORM:

By

  
ELWYN L. JOHNSON, City Attorney

MODESTO CITY COUNCIL  
RESOLUTION NO. ~~75~~ 75-27

A RESOLUTION CERTIFYING REVIEW OF ENVIRONMENTAL ASSESSMENT AND DIRECTING THE DIRECTOR OF PLANNING TO FILE A NOTICE OF DETERMINATION OF THE ENVIRONMENTAL IMPACT RELATING TO AN AMENDMENT TO SECTION MAP 24-3-9 OF THE ZONING MAP OF THE CITY OF MODESTO, RECLASSIFYING CERTAIN PROPERTY LOCATED THEREON. (HORN CONSTRUCTION COMPANY - LAKEWOOD AVENUE)

WHEREAS, on January 13, 1975, the City Council introduced Ordinance No. 1418-C.S.

giving approval to a project relating to an amendment to Section Map 24-3-9 of the Zoning Map to prezone certain property located thereon to Medium Density Residential Zone, R-2

and

WHEREAS, the City Council certifies that at said Council meeting it reviewed and considered the findings of the City of Modesto Environmental Assessment Committee which resulted in a negative declaration in regard to the environmental impact of the subject project,

NOW, THEREFORE, BE IT RESOLVED by the Council of the City of Modesto that the Director of Planning of the City of Modesto is hereby directed to file or cause to be filed with the Stanislaus County Clerk a Notice of Determination in regard to the environmental impact of the subject project relating to an amendment to Section Map 24-3-9 of the Zoning Map of the City of Modesto, reclassifying certain property located thereon.

The foregoing resolution was introduced at a regular meeting of the Council of the City of Modesto held on the 13th day of January, 1975, by Councilman Dunlap, who moved its adoption, which motion being duly seconded by Councilman Kullijian, was upon roll call carried and the resolution adopted by the following vote:

AYES: Councilmen: Dunlap, Elliott, Kullijian, Mensinger, Newton, Mayor Davies

NOES: Councilmen: None

ABSENT: Councilmen: None

(SEAL)

ATTEST:

W. T. Chynoweth  
W. T. CHYNOWETH, City Clerk

APPROVED AS TO FORM:

By Elwyn L. Johnson  
ELWYN L. JOHNSON, City Attorney

MODESTO CITY COUNCIL  
RESOLUTION NO. 75-28

A RESOLUTION DECLARING A USED ASPLUNDH BRUSH CHIPPER SURPLUS TO THE NEEDS OF THE CITY OF MODESTO AND AUTHORIZING SALE TO THE MODESTO CITY SCHOOLS

WHEREAS, the City of Modesto has a 1960 Asplundh brush chipper surplus to the needs of the City; and

WHEREAS, the Modesto City Schools has submitted an offer to purchase the 1960 Asplundh brush chipper from the City of Modesto for the sum of \$1,000.

NOW, THEREFORE, BE IT RESOLVED by the Council of the City of Modesto that the sale of the 1960 Asplundh brush chipper to the Modesto City Schools for \$1,000 is hereby authorized.

The foregoing resolution was introduced at a regular meeting of the Council of the City of Modesto held on the 13th day of January, 1975, by Councilman Dunlap, who moved its adoption, which motion being duly seconded by Councilman Kullijian, was upon roll call carried and the resolution adopted by the following vote:

AYES: Councilmen: Dunlap, Elliott, Kullijian, Mensinger,  
Newton, Mayor Davies

NOES: Councilmen: None

ABSENT: Councilmen: None

ATTEST: W. T. Chynoweth  
W. T. CHYNOWETH, City Clerk

MODESTO CITY COUNCIL  
RESOLUTION NO. 75-29

A RESOLUTION AUTHORIZING TEMPORARY CLOSURE OF COLLEGE AVENUE AT BRIGGSMORE AVENUE TO FACILITATE THE PIPING OF THE M.I.D. LATERAL BY TEICHERT CONSTRUCTION CO. ON JANUARY 20, 21, 22, 23, 1975)

WHEREAS, the City of Modesto has contracted with Teichert Construction Co. to construct Briggsmore Avenue from Prescott Road to McHenry Avenue; and

WHEREAS, the contractor is now piping the M.I.D. Lateral in order to proceed with the construction this Spring; and

WHEREAS, the Contractor and the State Department of Transportation, which is administering the contract for the construction of Briggsmore Avenue from Prescott Road to McHenry Avenue, have requested that College Avenue be temporarily closed for a maximum of four days, January 20, 21, 22 and 23, 1975.

WHEREAS, the Director of Public Works has recommended that the temporary closure be approved in the interest of public safety and in order to expedite the work.

NOW, THEREFORE, BE IT RESOLVED by the Council of the City of Modesto as follows:

1. The temporary closure of College Avenue at Briggsmore Avenue to facilitate the piping of the M.I.D. lateral by Teichert Construction Co. on January 20, 21, 22 and 23, 1975 is hereby approved, subject to the following conditions:
  - (a) The Contractor shall provide and maintain barricades and signing as required by the Director of Public Works and the State Department of Transportation.
  - (b) The Contractor shall maintain emergency passage through the work for Police and Fire at all times.
  - (c) The Contractor shall remove the closure during any nonworking days.
  - (d) The Contractor, his successors and assigns, during the term of the contract, shall indemnify and save the City of Modesto harmless from and against all damages, costs, and charges of any kind or character arising out of or relating thereto, or in any way connected with the exercise of the rights granted by this resolution.

(e) The Contractor, his successors or assigns, at his own cost and expense, shall defend any and all law suits, if any, arising out of or in any way connected with the exercise of the rights granted by this resolution.

(f) The Contractor, his successors and assigns, at the termination of the temporary closure of College Avenue, shall remove all signing and barricades of the closure.

The foregoing resolution was introduced at a regular meeting of the Council of the City of Modesto held on the 13th day of January, 1975, by Councilman Dunlap, who moved its adoption, which motion being duly seconded by Councilman Kullijian, was upon roll call carried and the resolution adopted by the following vote:

AYES: Councilmen: Dunlap, Elliott, Kullijian, Mensinger,  
Newton, Mayor Davies

NOES: Councilmen: None

ABSENT: Councilmen: None

ATTEST:

  
\_\_\_\_\_  
W. T. CHYNOWETH, City Clerk

MODESTO CITY COUNCIL  
RESOLUTION NO. 75-30

RESOLUTION APPROVING SALE OF FURNISHINGS AND EQUIPMENT AT THE  
PROPERTY ACQUIRED FOR THE CITY HALL PARKING ANNEX

WHEREAS, an inventory of furnishings and equipment has been made, with the exception of three units which have not yet been vacated, at the property acquired for the City Hall parking annex; and

WHEREAS, an itemized listing is available in the Finance Department; and

WHEREAS, the Director of Finance considers it preferable to sell the furniture and equipment separately and not as a part of the demolition contract.

NOW, THEREFORE, BE IT RESOLVED by the Council of the City of Modesto that the City Manager is hereby authorized to sell the furniture and equipment at the property acquired for the City Hall parking annex to the highest bidder and report the results of the sale to the Council.


The foregoing resolution was introduced at a regular meeting of the Council of the City of Modesto held on the 13th day of January, 1975 by Councilman Dunlap, who moved its adoption, which motion being duly seconded by Councilman Kullijian, was upon roll call carried and the resolution adopted by the following vote:

AYES: Councilmen: Dunlap, Elliott, Kullijian, Mensinger,  
Newton, Mayor Davies

NOES: Councilmen: None

ABSENT: Councilmen: None

ATTEST:

  
W. T. CHYNOWETH  
City Clerk

MODESTO CITY COUNCIL  
RESOLUTION NO. 75-31

A RESOLUTION OF THE MODESTO CITY COUNCIL PROTESTING  
THE EXECUTION OF AN OPEN SPACE CONTRACT APPLICATION  
NO. 75-1904 ( FRANK AND ICA WHEELER).

WHEREAS, an Open Space Contract Application has been referred  
to the City of Modesto by the County of Stanislaus, and

WHEREAS, the effect of said application on the City of Modesto has  
been fully considered, and

WHEREAS, the City staff has recommended that the City protest  
the execution of said Open Space Contract,

NOW, THEREFORE, BE IT RESOLVED by the Council of the City  
of Modesto that it does hereby protest the execution of an Open Space Contract  
on Application No. 75-1904 ( Frank and Ica Wheeler)

BE IT FURTHER RESOLVED that this protest be filed with the  
Stanislaus County Board of Supervisors and the Stanislaus County Local Agency  
Formation Commission and the Local Agency Formation Commission is hereby  
requested to hold a hearing and consider this protest as provided for in Section  
51243.5 of the Government Code of the State of California.

The foregoing resolution was introduced at a regular meeting of  
the Council of the City of Modesto held on the 13th day of January,  
75, by Councilman Dunlap, who moved its adoption, which motion  
being duly seconded by Councilman Kullijian, was upon roll call  
carried and the resolution adopted by the following vote:

AYES: Councilmen: Dunlap, Elliott, Kullijian, Mensinger, Newton,  
Mayor Davies

NOES: Councilmen: None

ABSENT: Councilmen: None

ATTEST: W. T. Chynoweth  
W. T. CHYNOWETH, City Clerk

(SEAL)

APPROVED AS TO FORM:

By Elwyn Johnson  
ELWYN JOHNSON, City Attorney

MODESTO CITY COUNCIL  
RESOLUTION NO. 75-32

A RESOLUTION OF THE MODESTO CITY COUNCIL PROTESTING  
THE EXECUTION OF AN OPEN SPACE CONTRACT APPLICATION  
NO. 75-1925 ( LENA IVERSON)

WHEREAS, an Open Space Contract Application has been referred  
to the City of Modesto by the County of Stanislaus, and

// WHEREAS, the effect of said application on the City of Modesto has  
been fully considered, and

WHEREAS, the City staff has recommended that the City protest  
the execution of said Open Space Contract,

NOW, THEREFORE, BE IT RESOLVED by the Council of the City  
of Modesto that it does hereby protest the execution of an Open Space Contract  
on Application No. 75-1925 ( Lena Iverson).

BE IT FURTHER RESOLVED that this protest be filed with the  
Stanislaus County Board of Supervisors and the Stanislaus County Local Agency  
Formation Commission and the Local Agency Formation Commission is hereby  
requested to hold a hearing and consider this protest as provided for in Section  
51243.5 of the Government Code of the State of California.

The foregoing resolution was introduced at a regular meeting of  
the Council of the City of Modesto held on the 13th day of January,  
75, by Councilman Dunlap, who moved its adoption, which motion  
being duly seconded by Councilman Elliott, was upon roll call  
carried and the resolution adopted by the following vote:

AYES: Councilmen: Dunlap, Elliott, Kullijian, Mensinger, Newton,  
Mayor Davies

NOES: Councilmen: None

ABSENT: Councilmen: None

ATTEST:

W. T. Chynoweth  
W. T. CHYNOWETH, City Clerk

(SEAL)

APPROVED AS TO FORM:

By Elwyn L. Johnson  
ELWYN L. JOHNSON, City Attorney

MODESTO CITY COUNCIL  
RESOLUTION NO.75-33

A RESOLUTION OF THE MODESTO CITY COUNCIL PROTESTING  
THE EXECUTION OF AN OPEN SPACE CONTRACT APPLICATION  
NO. 75-1920 ( LEONARD JACKSON)

WHEREAS, an Open Space Contract Application has been referred  
to the City of Modesto by the County of Stanislaus, and

WHEREAS, the effect of said application on the City of Modesto has  
been fully considered, and

WHEREAS, the City staff has recommended that the City protest  
the execution of said Open Space Contract,

NOW, THEREFORE, BE IT RESOLVED by the Council of the City  
of Modesto that it does hereby protest the execution of an Open Space Contract  
on Application No. 75-1920 ( Leonard Jackson).

BE IT FURTHER RESOLVED that this protest be filed with the  
Stanislaus County Board of Supervisors and the Stanislaus County Local Agency  
Formation Commission and the Local Agency Formation Commission is hereby  
requested to hold a hearing and consider this protest as provided for in Section  
51243.5 of the Government Code of the State of California.

The foregoing resolution was introduced at a regular meeting of  
the Council of the City of Modesto held on the 13th day of January,  
75, by Councilman Dunlap, who moved its adoption, which motion  
being duly seconded by Councilman Kullijian, was upon roll call  
carried and the resolution adopted by the following vote:

AYES: Councilmen: Dunlap, Elliott, Kullijian, Mensinger,  
Newton, Mayor Davies

NOES: Councilmen: None

ABSENT: Councilmen: None

ATTEST:

W. T. Chynoweth  
W. T. CHYNOWETH, City Clerk

(SEAL)

APPROVED AS TO FORM:

By Elwyn L. Johnson  
ELWYN L. JOHNSON, City Attorney

MODESTO CITY COUNCIL  
RESOLUTION NO. 75-34

A RESOLUTION OF THE MODESTO CITY COUNCIL PROTESTING  
THE EXECUTION OF AN OPEN SPACE CONTRACT APPLICATION  
NO. 75-1909 (ALVIN AND RUTH OHLSON)

WHEREAS, an Open Space Contract Application has been referred  
to the City of Modesto by the County of Stanislaus, and

WHEREAS, the effect of said application on the City of Modesto has  
been fully considered, and

WHEREAS, the City staff has recommended that the City protest  
the execution of said Open Space Contract,

NOW, THEREFORE, BE IT RESOLVED by the Council of the City  
of Modesto that it does hereby protest the execution of an Open Space Contract  
on Application No. 75-1909 ( Alvin and Ruth Ohlson).

BE IT FURTHER RESOLVED that this protest be filed with the  
Stanislaus County Board of Supervisors and the Stanislaus County Local Agency  
Formation Commission and the Local Agency Formation Commission is hereby  
requested to hold a hearing and consider this protest as provided for in Section  
51243.5 of the Government Code of the State of California.

The foregoing resolution was introduced at a regular meeting of  
the Council of the City of Modesto held on the 13th day of January,  
75, by Councilman Dunlap, who moved its adoption, which motion  
being duly seconded by Councilman Kullijian, was upon roll call  
carried and the resolution adopted by the following vote:

AYES: Councilmen: Dunlap, Elliott, Kullijian, Mensinger,  
Newton, Mayor Davies

NOES: Councilmen: None

ABSENT: Councilmen: None

ATTEST:

W. T. Chynoweth  
W. T. CHYNOWETH, City Clerk

(SEAL)

APPROVED AS TO FORM:

By Elwyn L. Johnson  
ELWYN L. JOHNSON, City Attorney

MODESTO CITY COUNCIL  
RESOLUTION NO. 75-35

A RESOLUTION OF THE MODESTO CITY COUNCIL OFFERING  
NO OBJECTION TO PROPOSED OPEN SPACE CONTRACT  
APPLICATION NO. 75-1900 (RICHARD D. ERNST)

WHEREAS, an Open Space Contract Application has been referred to the  
City of Modesto by the County of Stanislaus, and

WHEREAS, the effect of said application on the City of Modesto has been  
fully considered, and

WHEREAS, the City staff has recommended that the Open Space Contract  
Application not be opposed,

NOW, THEREFORE, BE IT RESOLVED by the Council of the City of  
Modesto that it does not oppose Open Space Contract Application No. 75-1900 ,  
( Richard D. Ernst ).

The foregoing resolution was introduced at a regular meeting of the  
Council of the City of Modesto held on the 13th day of January , 1975 ,  
by Councilman Dunlap , who moved its adoption, which motion being  
duly seconded by Councilman Kullijian , was upon roll call carried  
and the resolution adopted by the following vote:

AYES: Councilmen: Dunlap, Elliott, Kullijian, Mensinger, Newton,  
Mayor Davies

NOES: Councilmen: None

ABSENT: Councilmen: None

ATTEST:

  
W. T. CHYNOWETH, City Clerk

(SEAL)

APPROVED AS TO FORM:

By   
ELWYN L. JOHNSON, City Attorney

MODESTO CITY COUNCIL  
RESOLUTION NO. 75-36

A RESOLUTION AUTHORIZING APPLICATION FOR A GRANT FROM THE U. S. DEPARTMENT OF HOUSING AND URBAN DEVELOPMENT FOR COMPREHENSIVE PLANNING ASSISTANCE FUNDS AND SEEKING CLARIFICATION OF DEADLINES

WHEREAS, the U. S. Department of Housing and Urban Development has funds available for Comprehensive Planning Assistance; and

WHEREAS, by a memo to chief executives of cities over 50,000 in population dated October 16, 1974 from Robert H. Biada, Regional Administrator of the Federal Department of Housing and Urban Development (HUD) and Robert J. De Monte, Director, State Office of Planning and Research (OP&R), the following suggestions were made with a deadline of January 17, 1975:

- (a) City decision to apply to the OP&R or HUD
- (b) Submission of preliminary application; and

WHEREAS, the letter also noted that program actions required as a result of recent amendments to the 701 legislation would be sent to eligible applicants as soon as available, and these have not been received by the City of Modesto as yet; and

WHEREAS, the letter also stated that "all of the above mentioned criteria are subject to publication of final 701 regulations by HUD later this year, (1974)", which regulations have not been distributed as yet; and

WHEREAS, the City of Modesto is currently preparing and HCDA block grant entitlement application which will influence its 701 grant application; and

WHEREAS, funding levels for the HUD 701 program nationally still have not been finally determined; and

WHEREAS, the City of Modesto's 1973-74 grant application was approved by the City Council on February 20, 1973, and the City's 1974-75 grant application was approved by the City Council on March 12, 1974, much later than the current January 17, 1975 deadline; and

WHEREAS, the January 17, 1975 deadline for the 1975-76 grant application imposes a hardship in light of all of the foregoing:

NOW, THEREFORE, BE IT RESOLVED by the Council of the City of Modesto that:

1. The City Manager is authorized to submit application for a grant to HUD for 701 funds at the same \$25,000 level as approved by HUD in 1973-74 and 1974-75 fiscal years and to register that intent prior to the January 17, 1975 deadline.
2. The City Manager convey to HUD by January 17, 1975, the City's intent to file said application with HUD rather than with the State OP&R.
3. The City Manager request of HUD that the January 17, 1975 deadline for applications be extended to March 1, 1975, or whatever date is deemed appropriate by HUD.

The foregoing resolution was introduced at a regular meeting of the Council of the City of Modesto held on the 13th day of January, 1975, by Councilman Dunlap, who moved its adoption, which motion being duly seconded by Councilman Kullijian, was upon roll call carried and the resolution adopted by the following vote:

AYES: Councilmen: Dunlap, Elliott, Kullijian, Mensinger,  
Newton, Mayor Davies

NOES: Councilmen: None

ABSENT: Councilmen: None

ATTEST:

  
\_\_\_\_\_  
W. T. CHYNOWETH, City Clerk

MODESTO CITY COUNCIL  
RESOLUTION NO. 75-37

A RESOLUTION APPOINTING COUNCILMEMBER ELLIOTT AS COUNCIL LIAISON  
WITH GREATER MODESTO CHAMBER OF COMMERCE TO SUCCEED RAY SIMON

BE IT RESOLVED by the Council of the City of Modesto that  
Councilmember Elliott is hereby appointed as Council liaison with  
Greater Modesto Chamber of Commerce to succeed Ray Simon.

The foregoing resolution was introduced at a regular meeting  
of the Council of the City of Modesto held on the 13th day of  
January, 1975, by Councilman Dunlap, who moved its adoption, which  
motion being duly seconded by Councilman Kullijian, was upon roll  
call carried and the resolution adopted by the following vote:

AYES: Councilmen: Dunlap, Elliott, Kullijian, Mensinger,  
Newton, Mayor Davies

NOES: Councilmen: None

ABSENT: Councilmen: None

ATTEST:

  
\_\_\_\_\_  
W. T. CHYNOWETH, City Clerk

MODESTO CITY COUNCIL  
RESOLUTION NO. 75-38

A RESOLUTION GRANTING ALVIE STEPHENS AN EXTENSION OF TIME FOR HARVESTING PECANS ON CITY PROPERTY, IN TUOLUMNE RIVER REGIONAL PARK, TO MARCH 1, 1975

WHEREAS, Alvie Stephens has requested an extension of time to harvest pecans on City property, located on a portion of the Tuolumne River Regional Park, north of Legion Park Drive, west of Conejo Avenue and east of Santa Cruz Avenue.

NOW, THEREFORE, BE IT RESOLVED by the Council of the City of Modesto that an extension of time from January 10, 1975 to March 1, 1975, is hereby granted.


The foregoing resolution was introduced at a regular meeting of the Council of the City of Modesto held on the 13th day of January, 1975, by Councilman Elliott, who moved its adoption, which motion being duly seconded by Councilman Dunlap, was upon roll call carried and the resolution adopted by the following vote:

AYES: Councilmen: Dunlap, Elliott, Kullijian, Mensinger,  
Newton, Mayor Davies

NOES: Councilmen: None

ABSENT: Councilmen: None

ATTEST:

  
W. T. CHYNOWETH, City Clerk

MODESTO CITY COUNCIL  
RESOLUTION NO. 75-39

RESOLUTION URGING CONGRESS TO CONTINUE REVENUE SHARING

WHEREAS, Revenue Sharing has become an important issue before Congress, and some Congressmen do not like the decisions of local and state officials concerning how Revenue Sharing funds are to be spent and prefer to vote lump-sum payments for schools, police and libraries, thereby depriving the local government of the opportunity to spend the funds in the areas within the local jurisdiction most in need of funds; and

NOW, THEREFORE, BE IT RESOLVED by the Council of the City of Modesto as follows:

The Council of the City of Modesto hereby urges the members of the Senate and the House of Representatives to continue Revenue Sharing with local agencies to permit said local agencies to use such moneys for streets, public buildings, recreational facilities and other public needs.

The foregoing resolution was introduced at a regular meeting of the Council of the City of Modesto held on the 20th day of January, 1975 by Councilman Dunlap, who moved its adoption, which motion being duly seconded by Councilman Elliott, was upon roll call carried and the resolution adopted by the following vote:

AYES: Councilmen: Dunlap, Elliott, Kullijian, Mensinger,  
Mayor Davies

NOES: Councilmen: None

ABSENT: Councilmen: Newton

ATTEST:

  
\_\_\_\_\_  
W. T. CHINOWETH  
City Clerk

MODESTO CITY COUNCIL  
RESOLUTION NO. 75-40

A RESOLUTION ACCEPTING THE CONSTRUCTION OF TRAFFIC SIGNALS AND STREET LIGHTING AT COFFEE ROAD AND LUCERNE AVENUE (Ferrero Electric, Inc.)

WHEREAS, a report has been filed by the Director of Parking and Traffic that the construction of Traffic Signals and Street Lighting at Coffee and Lucerne Avenue has been completed by Ferrero Electric, Inc.

in accordance with the contract agreement dated May 28, 1974.

NOW, THEREFORE, BE IT RESOLVED that the construction of Traffic Signals and Street Lighting at Coffee and Lucerne Avenue be accepted from said contractor, Ferrero Electric, Inc.

that notice of completion be filed with the Recorder of Stanislaus County and that payment of amounts due in the amount of \$14,035.00 as provided in the contract, be authorized.

The foregoing resolution was introduced at a regular meeting of the Council of the City of Modesto held on the 20th day of January, 1975, by Councilman Dunlap, who moved its adoption, which motion being duly seconded by Councilman Elliott, was upon roll call carried and the resolution adopted by the following vote:

AYES: Councilmen: Dunlap, Elliott, Kullijian, Mensinger, Mayor Davies

NOES: Councilmen: None

ABSENT: Councilmen: Newton

ATTEST: W. T. Chynoweth  
W. T. CHYNOWETH, City Clerk

MODESTO CITY COUNCIL  
RESOLUTION NO. 75-41

A RESOLUTION OF THE COUNCIL OF THE CITY OF MODESTO  
ANNEXING TERRITORY TO THE MODESTO MUNICIPAL SEWER  
DISTRICT NO. 1 AND FIXING AND DETERMINING ITS  
BOUNDARIES. (LINCOLN NO. 2)

WHEREAS, the Council (herein called the "Council") of the  
City of Modesto (herein called the "City") heretofore on August 15, 1966,  
duly adopted Resolution No. 66-543, which was recorded in the office of  
the County Recorder of Stanislaus County on August 16, 1966, and which  
established the Modesto Municipal Sewer District No. 1, and

WHEREAS, the Council heretofore on December 2, 1974,  
duly adopted Resolution No. 74-1009 (herein called the "resolution")  
determining that the public interest and convenience require that certain  
territory designated as Modesto Municipal Sewer District No. 1 Annexation  
No. 127 be annexed to the Modesto Municipal Sewer District No. 1,  
setting forth a general description of the area proposed to be annexed,  
and naming a time and place for hearing on annexation of the territory  
proposed to be annexed and providing for notice thereof, and

WHEREAS, the resolution, together with the names of the members  
of the Council voting for and against it, was posted, mailed to property  
owners in the area proposed to be annexed and published in the time, form  
and manner required by the resolution and by the Community Facilities Law  
of 1911 (California Health and Safety Code Section 4600, et seq., herein  
called the "law") as evidenced by the affidavit of posting and mailing  
and the affidavit of publication of the resolution on file in the office  
of the City Clerk, and

WHEREAS, on Monday, January 20, 1975, at  
the hour of 4:00 P.M., at the Council Chambers, City Hall, 801 11th  
Street, Modesto, California, said hearing was duly held and no objections  
were presented to the Council to the annexation of the area proposed to  
be annexed or to the inclusion of any lands in the District except:

**No objections.**

NOW, THEREFORE, BE IT RESOLVED by the Council of the City of Modesto, as follows:

SECTION 1. Any and all objections to the annexation of the territory designated as Modesto Municipal Sewer District No. 1 Annexation No. 127 to the Modesto Municipal Sewer District No. 1 or to the inclusion of any lands in said annexation are hereby overruled.

SECTION 2. The Council hereby determines that no territory or land is included within the boundaries of the territory proposed to be annexed to said Modesto Municipal Sewer District No. 1 which will not be benefited by said district.

SECTION 3. The Council hereby annexes that certain territory designated as Modesto Municipal Sewer District No. 1 Annexation No. 127 to the Modesto Municipal Sewer District No. 1.

SECTION 4. The boundaries of the territory designated as Modesto Municipal Sewer District No. 1 Annexation No. 127, which is hereby annexed to the Modesto Municipal Sewer District No. 1, are hereby established, fixed and finally determined to be as attached hereto and made a part hereof as though set forth in full herein.

SECTION 5. This resolution is adopted and all proceedings for the annexation of territory to the District shall be taken, pursuant to the Law.

SECTION 6. A certified copy of this resolution shall be recorded in the office of the County Recorder of Stanislaus County. Upon such recordation, the territory designated as Modesto Municipal Sewer District No. 1 Annexation No. 127, shall be deemed annexed to the Modesto Municipal Sewer District No. 1. Certified copies of this resolution, certified by the City Clerk, together with a map or plat showing the boundaries of the territory annexed, shall be filed by the City Clerk with the County Assessor of Stanislaus County, the County Clerk of Stanislaus County and the State Board of Equalization, Sacramento, California.

The foregoing resolution was introduced at a regular meeting of the Council of the City of Modesto held on the 20th day of January, 1975, by Councilman Dunlap, who moved its adoption, which motion being duly seconded by Councilman Kullijian, was upon roll call carried and the resolution adopted by the following vote:

AYES: Councilmen: Dunlap, Elliott, Kullijian, Mensinger, Mayor Davies

NOES: Councilmen: None

ABSENT: Councilmen: Newton

ATTEST: W. T. Chynoweth  
W. T. CHYNOWETH, City Clerk

(SEAL)

APPROVED AS TO FORM:

BY Elwyn L. Johnson  
ELWYN L. JOHNSON, City Attorney

APPROVED AS TO DESCRIPTION:

BY Road Campbell  
Public Works Department

August 1, 1974

LINCOLN NO. 2 ADDITION

All that real property in the State of California, County of Stanislaus, being a portion of the North half of Section 25, Township 3 South, Range 9 East, Mount Diablo Base and Meridian, also being a portion of Lots 1, 2 and 5 of the Lands of H. T. CROW, as per map filed May 15, 1906, in Volume 2 of Maps, Page 28, Stanislaus County Records, described as follows:

Beginning at a point on the existing City Limits as established by the Northwestern corner of the LINCOLN-PENNY ADDITION (317), as per description filed April 4, 1974, as Instrument 39057, Stanislaus County Records, said point being on an Eastern line of the DRY CREEK PARK NO. 2 ADDITION (293), as per description filed June 30, 1972, as Instrument 26860, Stanislaus County Records, said point also being on the center line of a public road known as Lincoln Avenue; thence along the existing City Limits on said Eastern line of Addition (293) and said center line of Lincoln Avenue, North  $00^{\circ}31'51''$  West, 719.70 feet; thence continuing along the existing City Limits on an Eastern line of Addition (293) and the center line of Lincoln Avenue, North  $09^{\circ}11'45''$  West, 96.08 feet, to its intersection with the Southwesterly extension of the Northwestern line of 75.00 foot Modesto Irrigation District Lateral Number 2 right-of-way; thence continuing along the existing City Limits on said Northwestern line of the Modesto Irrigation District Lateral No. 2 right-of-way and its Southwesterly extension the following courses; North  $65^{\circ}16'33''$  East, 714.07 feet; North  $77^{\circ}59'46''$  East, 532.62 feet; and North  $85^{\circ}20'46''$  East, 1444.08 feet, to a Southeastern corner of Addition (293); thence along the existing City Limits on an Eastern line of Addition (293), said line being the Eastern line of said Lot 1 and the North-South quarter section line of said Section 25, North  $00^{\circ}35'58''$  West, 530.00 feet, to the approximate center line of Dry Creek; thence leaving the existing City Limits and along the approximate center line of Dry Creek, North  $54^{\circ}00'52''$  East, 244.37 feet, to a point on the Northern line of said Section 25; thence along said Northern line of Section 25, North  $89^{\circ}32'21''$  East, 1107.90 feet; thence South  $00^{\circ}36'39''$  East, 474.33 feet, to a point on the Southeastern line of said Modesto Irrigation District Lateral No. 2 right-of-way; thence along said Southeastern line of the Modesto Irrigation District Lateral No. 2 right-of-way the following courses; South  $75^{\circ}04'39''$  West, 576.86 feet; South  $78^{\circ}13'39''$  West, 683.00 feet; and South  $87^{\circ}10'39''$  West, 82.00 feet, to a point on the Eastern line of Lot 1 and the center line of a 40.00 foot public road known as North McClure Road; thence along said Eastern line of Lot 1 and said center line of McClure Road, said line also being the North-South quarter section line of Section 25, South  $00^{\circ}35'58''$  East, 575.96 feet, to the Southeastern corner of Lot 1; thence along the Southern line of Lot 1, said line being the East-West quarter quarter section line of the Northwest quarter of Section 25, South  $89^{\circ}34'04''$  West, 1308.14 feet, to the Northeastern corner of said Lot 5; thence along the Eastern line of Lot 5, said line being the North-South quarter quarter section line of said Northwest quarter of Section 25, South  $00^{\circ}33'55''$  East, 651.47 feet, to the Northeastern corner of Addition (317); thence along the existing City Limits on the Northern line of Addition (317), said line being the Northern line of the Southern half of Lot 5, South  $89^{\circ}33'02''$  West, 1288.54 feet, to the point of beginning, containing 68.602 Acres, more or less.

CLERK'S CERTIFICATE

I, W. T. CHYNOWETH, City Clerk of the City of Modesto, California, do hereby certify as follows:

The foregoing is a full, true and correct copy of a resolution duly adopted by at least a two-thirds (2/3) vote of all members of the Council at a regular meeting of said Council duly and regularly and legally called and held on due notice on January 20, 1975, of which meeting all of the members of said Council had due notice, and at which two-thirds (2/3) thereof were present and acting:

At said meeting said resolution was introduced upon motion of Councilman Dunlap, seconded by Councilman Kullijian, and adopted by the following vote:

AYES: Councilmen: Dunlap, Elliott, Kullijian, Mensinger,  
Mayor Davies


NOES: Councilmen: None

ABSENT: Councilmen: Newton

I have carefully compared the same with the original minutes of said meeting on file and of record in my office and the foregoing is a full, true and correct copy of the original resolution adopted at said meeting and entered in said minutes; and

Said resolution has not been amended, modified or rescinded since the date of its adoption and the same is now in full force and effect.

DATED: January 21, 1975

  
\_\_\_\_\_  
City Clerk of the City of Modesto,  
California  
W. T. CHYNOWETH

(SEAL)

MODESTO CITY COUNCIL  
RESOLUTION NO. 75-42

A RESOLUTION OF THE COUNCIL OF THE CITY OF MODESTO  
ANNEXING TERRITORY TO THE MODESTO MUNICIPAL SEWER  
DISTRICT NO. 1 AND FIXING AND DETERMINING ITS  
BOUNDARIES. (TUOLUMNE REGIONAL PARK NO. 1)

WHEREAS, the Council (herein called the "Council") of the  
City of Modesto (herein called the "City") heretofore on August 15, 1966,  
duly adopted Resolution No. 66-543, which was recorded in the office of  
the County Recorder of Stanislaus County on August 16, 1966, and which  
established the Modesto Municipal Sewer District No. 1, and

WHEREAS, the Council heretofore on December 2, 1974,  
duly adopted Resolution No. 74-1010 (herein called the "resolution")  
determining that the public interest and convenience require that certain  
territory designated as Modesto Municipal Sewer District No. 1 Annexation  
No. 128 be annexed to the Modesto Municipal Sewer District No. 1,  
setting forth a general description of the area proposed to be annexed,  
and naming a time and place for hearing on annexation of the territory  
proposed to be annexed and providing for notice thereof, and

WHEREAS, the resolution, together with the names of the members  
of the Council voting for and against it, was posted, mailed to property  
owners in the area proposed to be annexed and published in the time, form  
and manner required by the resolution and by the Community Facilities Law  
of 1911 (California Health and Safety Code Section 4600, et seq., herein  
called the "law") as evidenced by the affidavit of posting and mailing  
and the affidavit of publication of the resolution on file in the office  
of the City Clerk, and

WHEREAS, on Monday, January 20, 1975, at  
the hour of 4:05 P.M., at the Council Chambers, City Hall, 801 11th  
Street, Modesto, California, said hearing was duly held and no objections  
were presented to the Council to the annexation of the area proposed to  
be annexed or to the inclusion of any lands in the District except:

**No objections.**

NOW, THEREFORE, BE IT RESOLVED by the Council of the City of Modesto, as follows:

SECTION 1. Any and all objections to the annexation of the territory designated as Modesto Municipal Sewer District No. 1 Annexation No. 128 to the Modesto Municipal Sewer District No. 1 or to the inclusion of any lands in said annexation are hereby overruled.

SECTION 2. The Council hereby determines that no territory or land is included within the boundaries of the territory proposed to be annexed to said Modesto Municipal Sewer District No. 1 which will not be benefited by said district.

SECTION 3. The Council hereby annexes that certain territory designated as Modesto Municipal Sewer District No. 1 Annexation No. 128 to the Modesto Municipal Sewer District No. 1.

SECTION 4. The boundaries of the territory designated as Modesto Municipal Sewer District No. 1 Annexation No. 128, which is hereby annexed to the Modesto Municipal Sewer District No. 1, are hereby established, fixed and finally determined to be as attached hereto and made a part hereof as though set forth in full herein.

SECTION 5. This resolution is adopted and all proceedings for the annexation of territory to the District shall be taken, pursuant to the Law.

SECTION 6. A certified copy of this resolution shall be recorded in the office of the County Recorder of Stanislaus County. Upon such recordation, the territory designated as Modesto Municipal Sewer District No. 1 Annexation No. 128, shall be deemed annexed to the Modesto Municipal Sewer District No. 1. Certified copies of this resolution, certified by the City Clerk, together with a map or plat showing the boundaries of the territory annexed, shall be filed by the City Clerk with the County Assessor of Stanislaus County, the County Clerk of Stanislaus County and the State Board of Equalization, Sacramento, California.

The foregoing resolution was introduced at a regular meeting of the Council of the City of Modesto held on the 20th day of January, 1975, by Councilman Mensing, who moved its adoption, which motion being duly seconded by Councilman Dunlap, was upon roll call carried and the resolution adopted by the following vote:

AYES: Councilmen: Dunlap, Elliott, Kullijian, Mensinger, Newton, Mayor Davies  
NOES: Councilmen: None  
ABSENT: Councilmen: None

ATTEST: W. T. Chynoweth  
W. T. CHYNOWETH, City Clerk

(SEAL)

APPROVED AS TO FORM:

By Elwyn L. Johnson  
ELWYN L. JOHNSON, City Attorney

APPROVED AS TO DESCRIPTION:

By Public Works Department  
Public Works Department

12-5-74

## TUOLUMNE REGIONAL PARK NO. 1 ADDITION

All that real property in the State of California, County of Stanislaus, being a portion of the South half of Section 34, Township 3 South, Range 9 East, and the North half of Section 3, Township 4 South, Range 9 East, Mount Diablo Base and Meridian, described as follows:

Beginning at a point on the existing City Limits as established by a Northeastern line of the LEGION PARK ADDITION (218), as per description filed July 12, 1968, as Instrument 21315, Stanislaus County Records, said point being on the center line of a 60.00 foot public road known as South Santa Cruz Avenue, said point also being the Northeastern corner of Parcel "B", as per map filed November 20, 1967 in Book 4 of Parcel Maps, Page 72, Stanislaus County Records; thence along the boundary of said Addition (218), the following courses and distances: South  $53^{\circ}22'30''$  East, 577.95 feet; South  $70^{\circ}07'30''$  East, 710.00 feet; South  $78^{\circ}08'30''$  East, 464.00 feet; South  $78^{\circ}10'20''$  East, 54.90 feet; South  $78^{\circ}10'20''$  East, 175.10 feet; and North  $84^{\circ}59'40''$  East, 707.69 feet, to the Northeastern corner of Addition (218), and a point on a Western line of the AIRPORT ADDITION (91), as per description filed March 19, 1959, as Instrument 7984, Stanislaus County Records; thence along the existing City Limits on said Western line of Addition (91), said line being an Eastern line of the LEGION PARK TRACT, as per map filed January 4, 1941 in Volume 14 of Maps, Page 10, Stanislaus County Records, said line also being an Eastern line of a 60.00 foot public road known as South Conejo Avenue, North  $00^{\circ}42'20''$  West, 454.34 feet; thence leaving the existing City Limits along a line parallel with and 20.00 feet, measured at right angles, Northerly from the Northern line of Lot 16 of Block 2145 of said Legion Park Tract, North  $80^{\circ}23'50''$  West, 198.37 feet, to a point on the Western line of Lot 2 of said Block 2145; thence along said Western line of Lot 2, South  $09^{\circ}27'10''$  West, 20.00 feet, to a point on said Northern line of Lot 16; thence along the Northern line of Lot 16, North  $80^{\circ}23'50''$  West, 53.50 feet, to the Southwestern corner of Lot 3 of Block 2145; thence along the Western line of said Lot 3, North  $09^{\circ}27'10''$  East, 20.00 feet, to a point on a line which is parallel with and 20.00 feet, measured at right angles, Northerly from the Northern line of Lot 16 of Block 2145; thence along said last mentioned parallel line, North  $80^{\circ}23'50''$  West, 53.50 feet, to a point on the Western line of Lot 4 of Block 2145; thence along said Western line of Lot 4, South  $09^{\circ}27'10''$  West, 20.00 feet, to a point on the Northern line of Lot 16; thence along the Northern line of Lot 16, North  $80^{\circ}23'50''$  West, 214.00 feet, to the Southwestern corner of Lot 8 of Block 2145, Legion Park Tract; thence along the Western line of said Lot 8, North  $09^{\circ}27'10''$  East, 20.00 feet, to a point on a line which is parallel with and 20.00 feet, measured at right angles, Northerly from the Northern line of Lot 16 of Block 2145; thence along said last mentioned parallel line, North  $80^{\circ}23'50''$  West, 53.50 feet, to a point on the Western line of Lot 9 of Block 2145; thence along said Western line of Lot 9, South  $09^{\circ}27'10''$  West, 20.00 feet, to a point on the Northern line of Lot 16; thence along the Northern line of Lot 16, North  $80^{\circ}23'50''$  West, 53.50 feet, to the Southwestern corner of Lot 10 of Block 2145; thence along the Western line of said Lot 10, North  $09^{\circ}27'10''$  East, 20.00 feet, to a point on a line which is parallel with and 20.00 feet, measured at right angles, Northerly from the Northern line of Lot 16 of Block 2145; thence along said last mentioned parallel line, North  $80^{\circ}23'50''$  West, 110.08 feet, to a point on the Western line of the land conveyed to Louis W. Walker, et ux, by Deed recorded February 2, 1946, as Instrument No. 3135, Stanislaus County Records; thence along the Western line of said Walker land, North  $00^{\circ}40'10''$  East, 126.63 feet, to a point on the Northern line of Lot 13 of Block 2145; thence along the Northern line of Lot 13 of Block 2145, North  $80^{\circ}32'50''$  West, 4.61 feet; thence continuing along the Northern line of said Lot 13 on a tangent curve, concave to the South, having a Radius of 600.24 feet, a Central Angle of  $2^{\circ}25'20''$ , and a Length of 25.38 feet to the End of Curve; thence South  $00^{\circ}40'10''$  West, 146.25 feet, along the Easterly line of the land conveyed to James Allen Becks, et ux, by Deed recorded November 26, 1945, as Instrument No. 21599, Stanislaus County Records, to a point on the Northern line of Lot 16 of Block 2145; thence leaving the

Northern line of said Lot 16 and along the Eastern line of the land conveyed to Roberta Rone, et ux, by Deed recorded August 20, 1965, as Instrument No. 32673, Stanislaus County Records, South  $00^{\circ}45'30''$  West, 75.87 feet; thence North  $80^{\circ}24'00''$  West, 121.52 feet, along the Southern line of said Rone property, to a point on the Eastern line of the land conveyed to Richard Franklin Thrasher and Shirley Caroline Lundstrom, by Decree of Distribution recorded October 3, 1963, as Instrument No. 37540, Stanislaus County Records; thence along the Eastern line of said Thrasher property, North  $00^{\circ}38'20''$  West, 392.51 feet; thence along a Northern line of Thrasher property, North  $89^{\circ}50'32''$  West, 199.08 feet; thence along a Western line of Thrasher property, South  $00^{\circ}44'00''$  East, 65.14 feet, thence along a Northern line of Thrasher property, South  $89^{\circ}45'00''$  West, 160.97 feet, to the centerline of a 60 foot public road known as Thrasher Avenue; thence along the centerline of Thrasher Avenue, North  $00^{\circ}20'00''$  West, 200.00 feet, to a point on a Southern line of the land conveyed to Modesto City School District, by Deed recorded August 23, 1945, as Instrument No. 14789, Stanislaus County Records, thence along a Southern line of said Modesto City Schools property, South  $89^{\circ}45'00''$  West, 156.23 feet, to the centerline of a North-South alley in Block 2111 of the Victory Tract, recorded December 27, 1943, in Volume 14 of Maps, Page 24, Stanislaus County Records; thence Southerly along the centerline of said alley, South  $00^{\circ}34'30''$  East, 273.09 feet, to the centerline of a public road known as Hillside Avenue, said point also being on a nontangent curve, concave to the North, from which a radial line bears North  $14^{\circ}30'31''$  East, thence along the centerline of Hillside Avenue and said curve, having a Radius of 4180.46 feet, a Central Angle of  $15^{\circ}32'29''$ , and a Length of 1133.94 to the End of Curve; thence continuing along said center line of Hillside Avenue, North  $59^{\circ}57'00''$  West, 87.50 feet, to a point on the centerline of a 60 foot public road known as South Santa Cruz Avenue; thence Southerly along said centerline, South  $00^{\circ}41'00''$  East, 565.30 feet; to the point of beginning, containing 37.942 Acres, more or less.

CLERK'S CERTIFICATE

I, W. T. CHYNOWETH, City Clerk of the City of Modesto, California, do hereby certify as follows:

The foregoing is a full, true and correct copy of a resolution duly adopted by at least a two-thirds (2/3) vote of all members of the Council at a regular meeting of said Council duly and regularly and legally called and held on due notice on January 20, 1975, of which meeting all of the members of said Council had due notice, and at which two-thirds (2/3) thereof were present and acting:

At said meeting said resolution was introduced upon motion of Councilman Mensingher, seconded by Councilman Dunlap, and adopted by the following vote:

AYES: Councilmen: Dunlap, Elliott, Kullijian, Mensinger, Newton, Mayor Davies


NOES: Councilmen: None

ABSENT: Councilmen: None

I have carefully compared the same with the original minutes of said meeting on file and of record in my office and the foregoing is a full, true and correct copy of the original resolution adopted at said meeting and entered in said minutes; and

Said resolution has not been amended, modified or rescinded since the date of its adoption and the same is now in full force and effect.

DATED: January 21, 1975

  
\_\_\_\_\_  
City Clerk of the City of Modesto,  
California  
W. T. CHYNOWETH

(SEAL)

MODESTO CITY COUNCIL  
RESOLUTION NO. 75-43

A RESOLUTION CERTIFYING REVIEW OF ENVIRONMENTAL ASSESSMENT AND DIRECTING THE DIRECTOR OF PLANNING TO FILE A NOTICE OF DETERMINATION OF THE ENVIRONMENTAL IMPACT RELATING TO AN AMENDMENT TO SECTION MAPS 24-3-8 AND 19-3-9 OF THE ZONING MAP OF THE CITY OF MODESTO, RECLASSIFYING CERTAIN PROPERTY LOCATED THEREON.  
(PLANNING COMMISSION INITIATED - MJC WEST AREA)

WHEREAS, on January 20, 1975, the City Council  
introduced Ordinance No. 1419-C.S.

giving approval to a project relating to an amendment to Section Maps 24-3-8  
and 19-3-9 of the Zoning Map to reclassify certain property from Highway  
Frontage Zone, H-1 to Medium High Density Residential Zone, R-3

and

WHEREAS, the City Council certifies that at said Council meeting it re-  
viewed and considered the findings of the City of Modesto Environmental Assessment  
Committee which resulted in a negative declaration in regard to the environmental impact  
of the subject project,

NOW, THEREFORE, BE IT RESOLVED by the Council of the City of Modesto  
that the Director of Planning of the City of Modesto is hereby directed to file or cause  
to be filed with the Stanislaus County Clerk a Notice of Determination in regard to the  
environmental impact of the subject project relating to an amendment to Section Maps  
24-3-8 and 19-3-9 of the Zoning Map of the City of Modesto, reclassifying certain  
property located thereon

The foregoing resolution was introduced at a regular meeting of the  
Council of the City of Modesto held on the 20th day of January, 1975, by  
Councilman Dunlap, who moved its adoption, which motion being duly seconded  
by Councilman Kullijian, was upon roll call carried and the resolution adopted  
by the following vote:

AYES: Councilmen: Dunlap, Elliott, Kullijian, Mensinger, Newton,  
Mayor Davies

NOES: Councilmen: None

ABSENT: Councilmen: None

(SEAL)

ATTEST:

W. T. Chynoweth  
W. T. CHYNOWETH, City Clerk

APPROVED AS TO FORM:

By Elwyn L. Johnson  
ELWYN L. JOHNSON, City Attorney

MODESTO CITY COUNCIL  
RESOLUTION NO. 75-44

A RESOLUTION CONFIRMING THE REPORT OF THE SUPER-INTENDENT OF STREETS CONCERNING THE WORK OF CONSTRUCTION OF CURB AND DRIVE APPROACH ALONG CERTAIN STREETS IN THE CITY OF MODESTO IN ACCORDANCE WITH THE IMPROVEMENT DISTRICT ACT OF 1911, ASSESSING THE COST OF CONSTRUCTION AGAINST THE PARCEL OF REAL PROPERTY FRONTING UPON THE IMPROVEMENT, AND DIRECTING THE METHOD OF COLLECTION OF SAID LIEN. (Lots 17 and 18 of Block 425 - Ralph O. Applegate - \$360.00)

WHEREAS, Chapter 27 of Part 3 of Division 7 (Sections 5870 et seq.) of the Streets and Highways Code of the State of California establishes a procedure pursuant to which the construction of certain improvements may be required, and

WHEREAS, the Council did, on                      <sup>WAIVED BY PROPERTY OWNER</sup>                     , 19     , adopt its Resolution No.                     , ordering the installation of certain improvements along certain streets in the City of Modesto as provided therein, and directing the Superintendent of Streets to give notice requiring the construction of such improvements, and

WHEREAS, in compliance with the provisions of Chapter 27 of Part 3 of Division 7 of the Streets and Highways Code the Superintendent of Streets proceeded to cause the completion of the construction of                                           curb and drive approach                      on property abutting the property hereafter described, and

WHEREAS,    January 20   , 1975   , at    4:20    o'clock P.M. in the Council Chambers, located in the City Hall, 801 Eleventh Street, Modesto, California, was set as the time and place for hearing and passing upon the report of the Superintendent of Streets with respect to the construction of said improvement, and

WHEREAS, at the time of said hearing, said Council received the report of the Superintendent of Streets, as submitted, and on file in the office of the City Clerk.

NOW, THEREFORE, BE IT RESOLVED by the Council of the City of Modesto as follows:

SECTION 1. The report of the Superintendent of Streets as submitted and on file in the office of the City Clerk is hereby confirmed and the cost of such work is determined to be in the total amount of    \$360.00   .

SECTION 2. That the cost of the aforesaid work, being the amount of \$360.00, be assessed in 7 annual installments as a lien against the parcel (s) of property fronting upon the work so constructed.

All that real property in the City of Modesto, County of Stanislaus, State of California, described as follows:

Lots 17 and 18 of Block 425 of City of Modesto as per map filed December 21, 1942 in Volume 15, Page 425, Stanislaus County Records.

(Stanislaus County Assessor's Parcel No. 002-01 101-0443-001)

SECTION 3. Said assessment shall bear interest on the unpaid balance at the rate of six (6%) per cent per annum, said interest to begin to run on the 31st day after the adoption of this resolution.

SECTION 4. In accordance with the provisions of Sections 5893 and 5895 of the California Streets and Highways Code, it is hereby ordered that the notice of each annual installment of said lien be delivered to the Stanislaus County Auditor, who shall enter the amount thereof on the County Assessment Book opposite the description of the particular property and the amount shall be collected together with all other taxes thereon against the property. The Director of Finance shall annually deliver said notice of lien to the County Auditor before the date fixed by law for the delivery of the Assessment Book to the County Board of Equalization. The lien shall be collected in accordance with the procedure prescribed in Section 5894 of the California Streets and Highways Code.


The foregoing resolution was introduced at a regular meeting of the Council of the City of Modesto held on the 20th day of January, 1975, by Councilman Dunlap, who moved its adoption, which motion being duly seconded by Councilman Kullijian, was upon roll call carried and the resolution adopted by the following vote:

AYES: Councilmen: Dunlap, Elliott, Kullijian, Mensinger, Newton, Mayor Davies

NOES: Councilmen: None

ABSENT: Councilmen: None

ATTEST:

  
W. T. CHYNOWETH, City Clerk

(Installment)

MODESTO CITY COUNCIL  
RESOLUTION NO. 75-45

A RESOLUTION CONFIRMING THE REPORT OF THE SUPER-INTENDENT OF STREETS CONCERNING THE WORK OF CONSTRUCTION OF CURB AND SIDEWALK ALONG CERTAIN STREETS IN THE CITY OF MODESTO IN ACCORDANCE WITH THE IMPROVEMENT DISTRICT ACT OF 1911, ASSESSING THE COST OF CONSTRUCTION AGAINST THE PARCEL OF REAL PROPERTY FRONTING UPON THE IMPROVEMENT, AND DIRECTING THE METHOD OF COLLECTION OF SAID LIEN. (Along La Loma at 1315 La Loma, a portion of Block 2086-A - La Loma Grace Brethren Church - \$2,263.00)

WHEREAS, Chapter 27 of Part 3 of Division 7 (Sections 5870 et seq.) of the Streets and Highways Code of the State of California establishes a procedure pursuant to which the construction of certain improvements may be required, and

WHEREAS, the Council did, on                     WAIVED BY PROPERTY OWNER                    , 19   --   , adopt its Resolution No.                     , ordering the installation of certain improvements along certain streets in the City of Modesto as provided therein, and directing the Superintendent of Streets to give notice requiring the construction of such improvements, and

WHEREAS, in compliance with the provisions of Chapter 27 of Part 3 of Division 7 of the Streets and Highways Code the Superintendent of Streets proceeded to cause the completion of the construction of                      curb and sidewalk                      on property abutting the property hereafter described, and

WHEREAS,           January 20          , 19        , at           4:20           o'clock P.M. in the Council Chambers, located in the City Hall, 801 Eleventh Street, Modesto, California, was set as the time and place for hearing and passing upon the report of the Superintendent of Streets with respect to the construction of said improvement, and

WHEREAS, at the time of said hearing, said Council received the report of the Superintendent of Streets, as submitted, and on file in the office of the City Clerk.

NOW, THEREFORE, BE IT RESOLVED by the Council of the City of Modesto as follows:

SECTION 1. The report of the Superintendent of Streets as submitted and on file in the office of the City Clerk is hereby confirmed and the cost of such work is determined to be in the total amount of           \$2,263.00          .

SECTION 2. That the cost of the aforesaid work, being the amount of \$2,263.00, be assessed in 10 annual installments as a lien against the parcel (s) of property fronting upon the work so constructed.

All that real property in the City of Modesto, County of Stanislaus, State of California, described as follows:

That portion lying north of La Loma of Lot 13 of Severin Colony as per map filed July 18, 1908 in Volume 3, Page 47, Stanislaus County Records.  
(Stanislaus County Assessor's Parcel No. 002-01 108-1622-005)

SECTION 3. Said assessment shall bear interest on the unpaid balance at the rate of six (6%) per cent per annum, said interest to begin to run on the 31st day after the adoption of this resolution.

SECTION 4. In accordance with the provisions of Sections 5893 and 5895 of the California Streets and Highways Code, it is hereby ordered that the notice of each annual installment of said lien be delivered to the Stanislaus County Auditor, who shall enter the amount thereof on the County Assessment Book opposite the description of the particular property and the amount shall be collected together with all other taxes thereon against the property. The Director of Finance shall annually deliver said notice of lien to the County Auditor before the date fixed by law for the delivery of the Assessment Book to the County Board of Equalization. The lien shall be collected in accordance with the procedure prescribed in Section 5894 of the California Streets and Highways Code.

The foregoing resolution was introduced at a regular meeting of the Council of the City of Modesto held on the 20th day of January, 1975, by Councilman Dunlap, who moved its adoption, which motion being duly seconded by Councilman Kullijian, was upon roll call carried and the resolution adopted by the following vote:

AYES: Councilmen: Dunlap, Elliott, Kullijian, Mensinger,  
Newton, Mayor Davies

NOES: Councilmen: None

ABSENT: Councilmen: None

ATTEST: W. T. Chynoweth  
W. T. CHYNOWETH, City Clerk

(Installment)



SECTION 2. That the cost of the aforesaid work, being the amount of \$1,238.00, be assessed in 10 annual installments as a lien against the parcel (s) of property fronting upon the work so constructed.

All that real property in the City of Modesto, County of Stanislaus, State of California, described as follows:

The North 144 feet of the South 389.94 feet of Lot 21 of Coffee Colony as per map filed January 13, 1906 in Volume 2, Page 22, Stanislaus County Records.

(Stanislaus County Assessor's Parcel No. 002-08 120-1910-001)

SECTION 3. Said assessment shall bear interest on the unpaid balance at the rate of six (6%) per cent per annum, said interest to begin to run on the 31st day after the adoption of this resolution.

SECTION 4. In accordance with the provisions of Sections 5893 and 5895 of the California Streets and Highways Code, it is hereby ordered that the notice of each annual installment of said lien be delivered to the Stanislaus County Auditor, who shall enter the amount thereof on the County Assessment Book opposite the description of the particular property and the amount shall be collected together with all other taxes thereon against the property. The Director of Finance shall annually deliver said notice of lien to the County Auditor before the date fixed by law for the delivery of the Assessment Book to the County Board of Equalization. The lien shall be collected in accordance with the procedure prescribed in Section 5894 of the California Streets and Highways Code.

The foregoing resolution was introduced at a regular meeting of the Council of the City of Modesto held on the 20th day of January, 1975, by Councilman Dunlap, who moved its adoption, which motion being duly seconded by Councilman Kullijian, was upon roll call carried and the resolution adopted by the following vote:

AYES: Councilmen: Dunlap, Elliott, Kullijian, Mensinger,  
Newton, Mayor Davies

NOES: Councilmen: None

ABSENT: Councilmen: None

ATTEST: W. T. Chynoweth  
W. T. CHYNOWETH, City Clerk

(Installment)

MODESTO CITY COUNCIL  
RESOLUTION NO. 75-47

A RESOLUTION CONFIRMING THE REPORT OF THE SUPER-  
INTENDENT OF STREETS CONCERNING THE WORK OF CON-  
STRUCTION OF DRIVE APPROACH  
ALONG CERTAIN STREETS IN THE CITY OF MODESTO IN  
ACCORDANCE WITH THE IMPROVEMENT DISTRICT ACT OF  
1911, ASSESSING THE COST OF CONSTRUCTION AGAINST  
THE PARCEL OF REAL PROPERTY FRONTING UPON THE  
IMPROVEMENT, AND DIRECTING THE METHOD OF COLLECTION  
OF SAID LIEN. (222 Maze Boulevard, Lots 23 and 24 of  
Block 422 - Don A. Davis - \$333.00)

WHEREAS, Chapter 27 of Part 3 of Division 7 (Sections 5870 et seq.)  
of the Streets and Highways Code of the State of California establishes  
a procedure pursuant to which the construction of certain improvements  
may be required, and

WHEREAS, the Council did, on                     WAIVED BY PROPERTY OWNER                    , 19  --  , adopt  
its Resolution No.                     -----                    , ordering the installation of cer-  
tain improvements along certain streets in the City of Modesto as pro-  
vided therein, and directing the Superintendent of Streets to give notice  
requiring the construction of such improvements, and

WHEREAS, in compliance with the provisions of Chapter 27 of Part  
3 of Division 7 of the Streets and Highways Code the Superintendent of  
Streets proceeded to cause the completion of the construction of                       
                    drive approach                     on property abutting the  
property hereafter described, and

WHEREAS,   January 20  , 19  75  , at   4:20   o'clock P.M.  
in the Council Chambers, located in the City Hall, 801 Eleventh Street,  
Modesto, California, was set as the time and place for hearing and  
passing upon the report of the Superintendent of Streets with respect  
to the construction of said improvement, and

WHEREAS, at the time of said hearing, said Council received the  
report of the Superintendent of Streets, as submitted, and on file in  
the office of the City Clerk.

NOW, THEREFORE, BE IT RESOLVED by the Council of the City of  
Modesto as follows:

SECTION 1. The report of the Superintendent of Streets as sub-  
mitted and on file in the office of the City Clerk is hereby confirmed  
and the cost of such work is determined to be in the total amount of  
  \$333.00  .

SECTION 2. That the cost of the aforesaid work, being the amount of \$333.00, be assessed in 7 annual installments as a lien against the parcel (s) of property fronting upon the work so constructed.

All that real property in the City of Modesto, County of Stanislaus, State of California, described as follows:

Lots 23 and 24 of Block 422 of City of Modesto as per map filed December 21, 1942 in Volume 15, Page 422, Stanislaus County Records.

(Stanislaus County Assessor's Parcel No. 002-01 101-0523-001)

SECTION 3. Said assessment shall bear interest on the unpaid balance at the rate of six (6%) per cent per annum, said interest to begin to run on the 31st day after the adoption of this resolution.

SECTION 4. In accordance with the provisions of Sections 5893 and 5895 of the California Streets and Highways Code, it is hereby ordered that the notice of each annual installment of said lien be delivered to the Stanislaus County Auditor, who shall enter the amount thereof on the County Assessment Book opposite the description of the particular property and the amount shall be collected together with all other taxes thereon against the property. The Director of Finance shall annually deliver said notice of lien to the County Auditor before the date fixed by law for the delivery of the Assessment Book to the County Board of Equalization. The lien shall be collected in accordance with the procedure prescribed in Section 5894 of the California Streets and Highways Code.

The foregoing resolution was introduced at a regular meeting of the Council of the City of Modesto held on the 20th day of January, 1975, by Councilman Dunlap, who moved its adoption, which motion being duly seconded by Councilman Kullijian, was upon roll call carried and the resolution adopted by the following vote:

AYES: Councilmen: Dunlap, Elliott, Kullijian, Mensinger,  
Newton, Mayor Davies

NOES: Councilmen: None

ABSENT: Councilmen: None

ATTEST:

  
W. T. CHYNOWETH, City Clerk

(Installment)

MODESTO CITY COUNCIL  
RESOLUTION NO. 75-48

A RESOLUTION CONFIRMING THE REPORT OF THE SUPER-  
INTENDENT OF STREETS CONCERNING THE WORK OF CON-  
STRUCTION OF CURB AND SIDEWALK  
ALONG CERTAIN STREETS IN THE CITY OF MODESTO IN  
ACCORDANCE WITH THE IMPROVEMENT DISTRICT ACT OF  
1911, ASSESSING THE COST OF CONSTRUCTION AGAINST  
THE PARCEL OF REAL PROPERTY FRONTING UPON THE  
IMPROVEMENT, AND DIRECTING THE METHOD OF COLLECTION  
OF SAID LIEN. (Along Miller Ave. at 150 San Juan Dr.,  
Lot 8 of Block 2196 - Roger E. Davis - \$960.00)

WHEREAS, Chapter 27 of Part 3 of Division 7 (Sections 5870 et seq.)  
of the Streets and Highways Code of the State of California establishes  
a procedure pursuant to which the construction of certain improvements  
may be required, and

WHEREAS, the Council did, on                      <sup>WAIVED BY PROPERTY OWNER</sup>  
                    , 19  \_\_, adopt  
its Resolution No.           , ordering the installation of cer-  
tain improvements along certain streets in the City of Modesto as pro-  
vided therein, and directing the Superintendent of Streets to give notice  
requiring the construction of such improvements, and

WHEREAS, in compliance with the provisions of Chapter 27 of Part  
3 of Division 7 of the Streets and Highways Code the Superintendent of  
Streets proceeded to cause the completion of the construction of             
                     curb and sidewalk                      on property abutting the  
property hereafter described, and

WHEREAS,            January 20           , 1975           , at 4:20            o'clock P.M.  
in the Council Chambers, located in the City Hall, 801 Eleventh Street,  
Modesto, California, was set as the time and place for hearing and  
passing upon the report of the Superintendent of Streets with respect  
to the construction of said improvement, and

WHEREAS, at the time of said hearing, said Council received the  
report of the Superintendent of Streets, as submitted, and on file in  
the office of the City Clerk.

NOW, THEREFORE, BE IT RESOLVED by the Council of the City of  
Modesto as follows:

SECTION 1. The report of the Superintendent of Streets as sub-  
mitted and on file in the office of the City Clerk is hereby confirmed  
and the cost of such work is determined to be in the total amount of  
           \$960.00           .

SECTION 2. That the cost of the aforesaid work, being the amount of \$960.00, be assessed in 10 annual installments as a lien against the parcel (s) of property fronting upon the work so constructed.

All that real property in the City of Modesto, County of Stanislaus, State of California, described as follows:

Lot 8 of Block 2196 of Potts Subdivision as per map filed August 16, 1939 in Volume 11, Page 63, Stanislaus County Records.

(Stanislaus County Assessor's Parcel No. 002-01 116-7108-001)

SECTION 3. Said assessment shall bear interest on the unpaid balance at the rate of six (6%) per cent per annum, said interest to begin to run on the 31st day after the adoption of this resolution.

SECTION 4. In accordance with the provisions of Sections 5893 and 5895 of the California Streets and Highways Code, it is hereby ordered that the notice of each annual installment of said lien be delivered to the Stanislaus County Auditor, who shall enter the amount thereof on the County Assessment Book opposite the description of the particular property and the amount shall be collected together with all other taxes thereon against the property. The Director of Finance shall annually deliver said notice of lien to the County Auditor before the date fixed by law for the delivery of the Assessment Book to the County Board of Equalization. The lien shall be collected in accordance with the procedure prescribed in Section 5894 of the California Streets and Highways Code.

The foregoing resolution was introduced at a regular meeting of the Council of the City of Modesto held on the 20th day of January, 1975, by Councilman Dunlap, who moved its adoption, which motion being duly seconded by Councilman Kullijian, was upon roll call carried and the resolution adopted by the following vote:

AYES: Councilmen: Dunlap, Elliott, Kullijian, Mensinger, Newton, Mayor Davies

NOES: Councilmen: None

ABSENT: Councilmen: None

ATTEST: W. T. Chynoweth  
W. T. CHYNOWETH, City Clerk

(Installment)

MODESTO CITY COUNCIL  
RESOLUTION NO. 75-49

**A RESOLUTION CONFIRMING THE REPORT OF THE SUPER-  
INTENDENT OF STREETS CONCERNING THE WORK OF CON-  
STRUCTION OF CURB AND SIDEWALK  
ALONG CERTAIN STREETS IN THE CITY OF MODESTO IN  
ACCORDANCE WITH THE IMPROVEMENT DISTRICT ACT OF  
1911, ASSESSING THE COST OF CONSTRUCTION AGAINST  
THE PARCEL OF REAL PROPERTY FRONTING UPON THE  
IMPROVEMENT, AND DIRECTING THE METHOD OF COLLECTION  
OF SAID LIEN. (2305 Coffee Road, a portion of Block  
12937 - P. J. Knutson - \$1,238.00)**

WHEREAS, Chapter 27 of Part 3 of Division 7 (Sections 5870 et seq.)  
of the Streets and Highways Code of the State of California establishes  
a procedure pursuant to which the construction of certain improvements  
may be required, and

WHEREAS, the Council did, on WAIVED BY PROPERTY OWNER  
-----, 19--, adopt  
its Resolution No. -----, ordering the installation of cer-  
tain improvements along certain streets in the City of Modesto as pro-  
vided therein, and directing the Superintendent of Streets to give notice  
requiring the construction of such improvements, and

WHEREAS, in compliance with the provisions of Chapter 27 of Part  
3 of Division 7 of the Streets and Highways Code the Superintendent of  
Streets proceeded to cause the completion of the construction of \_\_\_\_\_  
curb and sidewalk on property abutting the  
property hereafter described, and

WHEREAS, January 20, 1975, at 4:20 o'clock P.M.  
in the Council Chambers, located in the City Hall, 801 Eleventh Street,  
Modesto, California, was set as the time and place for hearing and  
passing upon the report of the Superintendent of Streets with respect  
to the construction of said improvement, and

WHEREAS, at the time of said hearing, said Council received the  
report of the Superintendent of Streets, as submitted, and on file in  
the office of the City Clerk.

NOW, THEREFORE, BE IT RESOLVED by the Council of the City of  
Modesto as follows:

SECTION 1. The report of the Superintendent of Streets as sub-  
mitted and on file in the office of the City Clerk is hereby confirmed  
and the cost of such work is determined to be in the total amount of  
\$1,238.00.

SECTION 2. That the cost of the aforesaid work, being the amount of \$1,238.00, be assessed in 10 annual installments as a lien against the parcel (s) of property fronting upon the work so constructed.

All that real property in the City of Modesto, County of Stanislaus, State of California, described as follows:

The South 144 feet of the North 922.82 feet of Lot 21 of Coffee Colony as per map filed January 13, 1906 in Volume 2, Page 22, Stanislaus County Records.

(Stanislaus County Assessor's Parcel No. 002-08 120-1908-001)

SECTION 3. Said assessment shall bear interest on the unpaid balance at the rate of six (6%) per cent per annum, said interest to begin to run on the 31st day after the adoption of this resolution.

SECTION 4. In accordance with the provisions of Sections 5893 and 5895 of the California Streets and Highways Code, it is hereby ordered that the notice of each annual installment of said lien be delivered to the Stanislaus County Auditor, who shall enter the amount thereof on the County Assessment Book opposite the description of the particular property and the amount shall be collected together with all other taxes thereon against the property. The Director of Finance shall annually deliver said notice of lien to the County Auditor before the date fixed by law for the delivery of the Assessment Book to the County Board of Equalization. The lien shall be collected in accordance with the procedure prescribed in Section 5894 of the California Streets and Highways Code.


The foregoing resolution was introduced at a regular meeting of the Council of the City of Modesto held on the 20th day of January, 1975, by Councilman Dunlap, who moved its adoption, which motion being duly seconded by Councilman Kullijian, was upon roll call carried and the resolution adopted by the following vote:

AYES: Councilmen: Dunlap, Elliott, Kullijian, Mensinger,  
Newton, Mayor Davies

NOES: Councilmen: None

ABSENT: Councilmen: None

ATTEST:

  
W. T. CHYNOWETH, City Clerk

(Installment)

MODESTO CITY COUNCIL  
RESOLUTION NO. 75-50

A RESOLUTION CONFIRMING THE REPORT OF THE SUPER-  
INTENDENT OF STREETS CONCERNING THE WORK OF CON-  
STRUCTION OF CURB

ALONG CERTAIN STREETS IN THE CITY OF MODESTO IN  
ACCORDANCE WITH THE IMPROVEMENT DISTRICT ACT OF  
1911, ASSESSING THE COST OF CONSTRUCTION AGAINST  
THE PARCEL OF REAL PROPERTY FRONTING UPON THE  
IMPROVEMENT, AND DIRECTING THE METHOD OF COLLECTION  
OF SAID LIEN. (Along Locust Street and along Jefferson  
St. at 202 Locust Street, Lots 15 and 16 of Block 425 -  
Peter Norrell - \$1,185.00)

WHEREAS, Chapter 27 of Part 3 of Division 7 (Sections 5870 et seq.)

of the Streets and Highways Code of the State of California establishes  
a procedure pursuant to which the construction of certain improvements  
may be required, and

WHEREAS, the Council did, on                      <sup>WAIVED BY PROPERTY OWNER</sup>  
                    , 19 ---, adopt  
its Resolution No. -----, ordering the installation of cer-  
tain improvements along certain streets in the City of Modesto as pro-  
vided therein, and directing the Superintendent of Streets to give notice  
requiring the construction of such improvements, and

WHEREAS, in compliance with the provisions of Chapter 27 of Part  
3 of Division 7 of the Streets and Highways Code the Superintendent of  
Streets proceeded to cause the completion of the construction of             
                                          curb                      on property abutting the  
property hereafter described, and

WHEREAS,            January 20           , 19 75, at 4:20 o'clock P.M.  
in the Council Chambers, located in the City Hall, 801 Eleventh Street,  
Modesto, California, was set as the time and place for hearing and  
passing upon the report of the Superintendent of Streets with respect  
to the construction of said improvement, and

WHEREAS, at the time of said hearing, said Council received the  
report of the Superintendent of Streets, as submitted, and on file in  
the office of the City Clerk.

NOW, THEREFORE, BE IT RESOLVED by the Council of the City of  
Modesto as follows:

SECTION 1. The report of the Superintendent of Streets as sub-  
mitted and on file in the office of the City Clerk is hereby confirmed  
and the cost of such work is determined to be in the total amount of  
           \$1,185.00           .

SECTION 2. That the cost of the aforesaid work, being the amount of \$1,185.00, be assessed in 10 annual installments as a lien against the parcel (s) of property fronting upon the work so constructed.

All that real property in the City of Modesto, County of Stanislaus, State of California, described as follows:

Lots 15 and 16 of Block 425 of City of Modesto as per map filed December 21, 1942 in Volume 15, Page 425, Stanislaus County Records.

(Stanislaus County Assessor's Parcel No. 002-01 101-0442-001)

SECTION 3. Said assessment shall bear interest on the unpaid balance at the rate of six (6%) per cent per annum, said interest to begin to run on the 31st day after the adoption of this resolution.

SECTION 4. In accordance with the provisions of Sections 5893 and 5895 of the California Streets and Highways Code, it is hereby ordered that the notice of each annual installment of said lien be delivered to the Stanislaus County Auditor, who shall enter the amount thereof on the County Assessment Book opposite the description of the particular property and the amount shall be collected together with all other taxes thereon against the property. The Director of Finance shall annually deliver said notice of lien to the County Auditor before the date fixed by law for the delivery of the Assessment Book to the County Board of Equalization. The lien shall be collected in accordance with the procedure prescribed in Section 5894 of the California Streets and Highways Code.

The foregoing resolution was introduced at a regular meeting of the Council of the City of Modesto held on the 20th day of January, 1975, by Councilman Dunlap, who moved its adoption, which motion being duly seconded by Councilman Kullijian, was upon roll call carried and the resolution adopted by the following vote:

AYES: Councilmen: Dunlap, Elliott, Kullijian, Mensinger, Newton, Mayor Davies

NOES: Councilmen: None

ABSENT: Councilmen: None

ATTEST: W. T. Chynoweth  
W. T. CHYNOWETH, City Clerk

(Installment)

MODESTO CITY COUNCIL  
RESOLUTION NO. 75-51

A RESOLUTION CONFIRMING THE REPORT OF THE SUPER-  
INTENDENT OF STREETS CONCERNING THE WORK OF CON-  
STRUCTION OF CURB AND SIDEWALK  
ALONG CERTAIN STREETS IN THE CITY OF MODESTO IN  
ACCORDANCE WITH THE IMPROVEMENT DISTRICT ACT OF  
1911, ASSESSING THE COST OF CONSTRUCTION AGAINST  
THE PARCEL OF REAL PROPERTY FRONTING UPON THE  
IMPROVEMENT, AND DIRECTING THE METHOD OF COLLECTION  
OF SAID LIEN. (2317 Coffee Road, a portion of Block  
12937 - Elsie May Peebler - \$610.00)

WHEREAS, Chapter 27 of Part 3 of Division 7 (Sections 5870 et seq.)  
of the Streets and Highways Code of the State of California establishes  
a procedure pursuant to which the construction of certain improvements  
may be required, and

WHEREAS, the Council did, on                      <sup>WAIVED BY PROPERTY OWNER</sup>  
                    , 19  --  , adopt  
its Resolution No.                     , ordering the installation of cer-  
tain improvements along certain streets in the City of Modesto as pro-  
vided therein, and directing the Superintendent of Streets to give notice  
requiring the construction of such improvements, and

WHEREAS, in compliance with the provisions of Chapter 27 of Part  
3 of Division 7 of the Streets and Highways Code the Superintendent of  
Streets proceeded to cause the completion of the construction of             
           curb and sidewalk                                      on property abutting the  
property hereafter described, and

WHEREAS,    January 20   , 19  75  , at   4:20   o'clock P.M.  
in the Council Chambers, located in the City Hall, 801 Eleventh Street,  
Modesto, California, was set as the time and place for hearing and  
passing upon the report of the Superintendent of Streets with respect  
to the construction of said improvement, and

WHEREAS, at the time of said hearing, said Council received the  
report of the Superintendent of Streets, as submitted, and on file in  
the office of the City Clerk.

NOW, THEREFORE, BE IT RESOLVED by the Council of the City of  
Modesto as follows:

SECTION 1. The report of the Superintendent of Streets as sub-  
mitted and on file in the office of the City Clerk is hereby confirmed  
and the cost of such work is determined to be in the total amount of  
           \$610.00           .

SECTION 2. That the cost of the aforesaid work, being the amount of \$610.00, be assessed in 10 annual installments as a lien against the parcel (s) of property fronting upon the work so constructed.

All that real property in the City of Modesto, County of Stanislaus, State of California, described as follows:

The South 71 feet of the North 778.82 feet of Lot 21 of Coffee Colony as per map filed January 13, 1906 in Volume 2 of Maps, Page 22, Stanislaus County Records.

(Stanislaus County Assessor's Parcel No. 002-08 120-1907-001)

SECTION 3. Said assessment shall bear interest on the unpaid balance at the rate of six (6%) per cent per annum, said interest to begin to run on the 31st day after the adoption of this resolution.

SECTION 4. In accordance with the provisions of Sections 5893 and 5895 of the California Streets and Highways Code, it is hereby ordered that the notice of each annual installment of said lien be delivered to the Stanislaus County Auditor, who shall enter the amount thereof on the County Assessment Book opposite the description of the particular property and the amount shall be collected together with all other taxes thereon against the property. The Director of Finance shall annually deliver said notice of lien to the County Auditor before the date fixed by law for the delivery of the Assessment Book to the County Board of Equalization. The lien shall be collected in accordance with the procedure prescribed in Section 5894 of the California Streets and Highways Code.

The foregoing resolution was introduced at a regular meeting of the Council of the City of Modesto held on the 20th day of January, 1975, by Councilman Dunlap, who moved its adoption, which motion being duly seconded by Councilman Kullijian, was upon roll call carried and the resolution adopted by the following vote:

AYES: Councilmen: Dunlap, Elliott, Kullijian, Mensinger, Newton, Mayor Davies

NOES: Councilmen: None

ABSENT: Councilmen: None

ATTEST:

  
W. T. CHYNOWETH, City Clerk

(Installment)

MODESTO CITY COUNCIL  
RESOLUTION NO. 75-52

A RESOLUTION CONFIRMING THE REPORT OF THE SUPER-INTENDENT OF STREETS CONCERNING THE WORK OF CONSTRUCTION OF CURB AND SIDEWALK ALONG CERTAIN STREETS IN THE CITY OF MODESTO IN ACCORDANCE WITH THE IMPROVEMENT DISTRICT ACT OF 1911, ASSESSING THE COST OF CONSTRUCTION AGAINST THE PARCEL OF REAL PROPERTY FRONTING UPON THE IMPROVEMENT, AND DIRECTING THE METHOD OF COLLECTION OF SAID LIEN. (Along Madison St. at 302 Ash St., Lots 27 and 28 of Block 344 - Orral F. Smith - \$1,410.00)

WHEREAS, Chapter 27 of Part 3 of Division 7 (Sections 5870 et seq.) of the Streets and Highways Code of the State of California establishes a procedure pursuant to which the construction of certain improvements may be required, and

WHEREAS, the Council did, on \_\_\_\_\_, 19\_\_\_, adopt its Resolution No. \_\_\_\_\_, ordering the installation of certain improvements along certain streets in the City of Modesto as provided therein, and directing the Superintendent of Streets to give notice requiring the construction of such improvements, and

WHEREAS, in compliance with the provisions of Chapter 27 of Part 3 of Division 7 of the Streets and Highways Code the Superintendent of Streets proceeded to cause the completion of the construction of \_\_\_\_\_ curb and sidewalk \_\_\_\_\_ on property abutting the property hereafter described, and

WHEREAS, January 20, 1975, at 4:20 o'clock P.M. in the Council Chambers, located in the City Hall, 801 Eleventh Street, Modesto, California, was set as the time and place for hearing and passing upon the report of the Superintendent of Streets with respect to the construction of said improvement, and

WHEREAS, at the time of said hearing, said Council received the report of the Superintendent of Streets, as submitted, and on file in the office of the City Clerk.

NOW, THEREFORE, BE IT RESOLVED by the Council of the City of Modesto as follows:

SECTION 1. The report of the Superintendent of Streets as submitted and on file in the office of the City Clerk is hereby confirmed and the cost of such work is determined to be in the total amount of \$1,410.00.

SECTION 2. That the cost of the aforesaid work, being the amount of \$1,410.00, be assessed in 10 annual installments as a lien against the parcel (s) of property fronting upon the work so constructed.

All that real property in the City of Modesto, County of Stanislaus, State of California, described as follows:

Lots 27 and 28 of Block 344 of City of Modesto as per map filed December 21, 1942 in Volume 15, Page 344, Stanislaus County Records.

(Stanislaus County Assessor's Parcel No. 002-01 102-0144-001)

SECTION 3. Said assessment shall bear interest on the unpaid balance at the rate of six (6%) per cent per annum, said interest to begin to run on the 31st day after the adoption of this resolution.

SECTION 4. In accordance with the provisions of Sections 5893 and 5895 of the California Streets and Highways Code, it is hereby ordered that the notice of each annual installment of said lien be delivered to the Stanislaus County Auditor, who shall enter the amount thereof on the County Assessment Book opposite the description of the particular property and the amount shall be collected together with all other taxes thereon against the property. The Director of Finance shall annually deliver said notice of lien to the County Auditor before the date fixed by law for the delivery of the Assessment Book to the County Board of Equalization. The lien shall be collected in accordance with the procedure prescribed in Section 5894 of the California Streets and Highways Code.

The foregoing resolution was introduced at a regular meeting of the Council of the City of Modesto held on the 20th day of January, 1975, by Councilman Dunlap, who moved its adoption, which motion being duly seconded by Councilman Kullijian, was upon roll call carried and the resolution adopted by the following vote:

AYES: Councilmen: Dunlap, Elliott, Kullijian, Mensinger, Newton, Mayor Davies

NOES: Councilmen: None

ABSENT: Councilmen: None

ATTEST:

W. T. Chynoweth  
W. T. CHYNOWETH, City Clerk

(Installment)

MODESTO CITY COUNCIL  
RESOLUTION NO. 75-53

A RESOLUTION CONFIRMING THE REPORT OF THE SUPER-  
INTENDENT OF STREETS CONCERNING THE WORK OF CON-  
STRUCTION OF CURB AND SIDEWALK  
ALONG CERTAIN STREETS IN THE CITY OF MODESTO IN  
ACCORDANCE WITH THE IMPROVEMENT DISTRICT ACT OF  
1911, ASSESSING THE COST OF CONSTRUCTION AGAINST  
THE PARCEL OF REAL PROPERTY FRONTING UPON THE  
IMPROVEMENT, AND DIRECTING THE METHOD OF COLLECTION  
OF SAID LIEN. (1213 Melrose Ave., a portion of Block  
1126 - Erma Tonge - \$510.00)

WHEREAS, Chapter 27 of Part 3 of Division 7 (Sections 5870 et seq.)  
of the Streets and Highways Code of the State of California establishes  
a procedure pursuant to which the construction of certain improvements  
may be required, and

WHEREAS, the Council did, on \_\_\_\_\_, 19\_\_\_, adopt  
its Resolution No. \_\_\_\_\_, ordering the installation of cer-  
tain improvements along certain streets in the City of Modesto as pro-  
vided therein, and directing the Superintendent of Streets to give notice  
requiring the construction of such improvements, and

WHEREAS, in compliance with the provisions of Chapter 27 of Part  
3 of Division 7 of the Streets and Highways Code the Superintendent of  
Streets proceeded to cause the completion of the construction of \_\_\_\_\_  
curb and sidewalk \_\_\_\_\_ on property abutting the  
property hereafter described, and

WHEREAS, \_\_\_\_\_ January 20 \_\_\_\_\_, 1975 \_\_\_\_\_, at \_\_\_\_\_ 4:20 \_\_\_\_\_ o'clock P.M.  
in the Council Chambers, located in the City Hall, 801 Eleventh Street,  
Modesto, California, was set as the time and place for hearing and  
passing upon the report of the Superintendent of Streets with respect  
to the construction of said improvement, and

WHEREAS, at the time of said hearing, said Council received the  
report of the Superintendent of Streets, as submitted, and on file in  
the office of the City Clerk.

NOW, THEREFORE, BE IT RESOLVED by the Council of the City of  
Modesto as follows:

SECTION 1. The report of the Superintendent of Streets as sub-  
mitted and on file in the office of the City Clerk is hereby confirmed  
and the cost of such work is determined to be in the total amount of  
\_\_\_\_\_ \$510.00 \_\_\_\_\_.

SECTION 2. That the cost of the aforesaid work, being the amount of   \$510.00  , be assessed in   10   annual installments as a lien against the parcel (s) of property fronting upon the work so constructed.

All that real property in the City of Modesto, County of Stanislaus, State of California, described as follows:

Lot 8; the South 5 feet of Lot 7; the North 5 feet of Lot 9; the North 5 feet of the East 25 feet of Lot 10 of Zimmerman Tract as per map filed January, 1939, in volume 11 of maps, Page 55, Stanislaus County Records, being a resubdivision of a portion of Lot 23 Mensinger Colony a portion of Southeast 1/4 of Northwest 1/4 section 21, Township 3 South Range 9 East, Mount Diablo Base and Meridian.

(Stanislaus County Assessor's Parcel No. 002-01 031-1307-001)

SECTION 3. Said assessment shall bear interest on the unpaid balance at the rate of six (6%) per cent per annum, said interest to begin to run on the 31st day after the adoption of this resolution.

SECTION 4. In accordance with the provisions of Sections 5893 and 5895 of the California Streets and Highways Code, it is hereby ordered that the notice of each annual installment of said lien be delivered to the Stanislaus County Auditor, who shall enter the amount thereof on the County Assessment Book opposite the description of the particular property and the amount shall be collected together with all other taxes thereon against the property. The Director of Finance shall annually deliver said notice of lien to the County Auditor before the date fixed by law for the delivery of the Assessment Book to the County Board of Equalization. The lien shall be collected in accordance with the procedure prescribed in Section 5894 of the California Streets and Highways Code.

The foregoing resolution was introduced at a regular meeting of the Council of the City of Modesto held on the   20th   day of   January  , 19  75  , by Councilman   Dunlap  , who moved its adoption, which motion being duly seconded by Councilman   Kullijian  , was upon roll call carried and the resolution adopted by the following vote:

AYES: Councilmen: Dunlap, Elliott, Kullijian, Mensinger, Newton, Mayor Davies

NOES: Councilmen: None

ABSENT: Councilmen: None

ATTEST:

  W. T. Chynoweth    
W. T. CHYNOWETH, City Clerk

(Installment)

MODESTO CITY COUNCIL  
RESOLUTION NO. 75-54

A RESOLUTION CONFIRMING THE REPORT OF THE SUPER-  
INTENDENT OF STREETS CONCERNING THE WORK OF CON-  
STRUCTION OF CURB  
~~ALONG CERTAIN STREETS IN THE CITY OF MODESTO IN~~  
ACCORDANCE WITH THE IMPROVEMENT DISTRICT ACT OF  
1911, ASSESSING THE COST OF CONSTRUCTION AGAINST  
THE PARCEL OF REAL PROPERTY FRONTING UPON THE  
IMPROVEMENT, AND DIRECTING THE METHOD OF COLLECTION  
OF SAID LIEN. (Along Haddon Ave. at 225 No. Conejo Ave.,  
Lot 1 of Block 2157 - Margaret G. Wong - \$735.00)

WHEREAS, Chapter 27 of Part 3 of Division 7 (Sections 5870 et seq.)  
of the Streets and Highways Code of the State of California establishes  
a procedure pursuant to which the construction of certain improvements  
may be required, and

WHEREAS, the Council did, on \_\_\_\_\_, <sup>WAIVED BY PROPERTY OWNER</sup> 19\_\_\_\_, adopt  
its Resolution No. \_\_\_\_\_, ordering the installation of cer-  
tain improvements along certain streets in the City of Modesto as pro-  
vided therein, and directing the Superintendent of Streets to give notice  
requiring the construction of such improvements, and

WHEREAS, in compliance with the provisions of Chapter 27 of Part  
3 of Division 7 of the Streets and Highways Code the Superintendent of  
Streets proceeded to cause the completion of the construction of \_\_\_\_\_  
curb \_\_\_\_\_ on property abutting the  
property hereafter described, and

WHEREAS, January 20, 1975, at 4:20 o'clock P.M.  
in the Council Chambers, located in the City Hall, 801 Eleventh Street,  
Modesto, California, was set as the time and place for hearing and  
passing upon the report of the Superintendent of Streets with respect  
to the construction of said improvement, and

WHEREAS, at the time of said hearing, said Council received the  
report of the Superintendent of Streets, as submitted, and on file in  
the office of the City Clerk.

NOW, THEREFORE, BE IT RESOLVED by the Council of the City of  
Modesto as follows:

SECTION 1. The report of the Superintendent of Streets as sub-  
mitted and on file in the office of the City Clerk is hereby confirmed  
and the cost of such work is determined to be in the total amount of  
\$735.00.

SECTION 2. That the cost of the aforesaid work, being the amount of \$735.00, be assessed in 10 annual installments as a lien against the parcel (s) of property fronting upon the work so constructed.

All that real property in the City of Modesto, County of Stanislaus, State of California, described as follows:

Lot 1 of Block 2157 of Covena Park Tract #2 as per map filed April 16, 1946 in Volume 4 of Maps, Page 49, Stanislaus County Records.

(Stanislaus County Assessor's Parcel No. 002-01 116-0404-001)

SECTION 3. Said assessment shall bear interest on the unpaid balance at the rate of six (6%) per cent per annum, said interest to begin to run on the 31st day after the adoption of this resolution.

SECTION 4. In accordance with the provisions of Sections 5893 and 5895 of the California Streets and Highways Code, it is hereby ordered that the notice of each annual installment of said lien be delivered to the Stanislaus County Auditor, who shall enter the amount thereof on the County Assessment Book opposite the description of the particular property and the amount shall be collected together with all other taxes thereon against the property. The Director of Finance shall annually deliver said notice of lien to the County Auditor before the date fixed by law for the delivery of the Assessment Book to the County Board of Equalization. The lien shall be collected in accordance with the procedure prescribed in Section 5894 of the California Streets and Highways Code.

The foregoing resolution was introduced at a regular meeting of the Council of the City of Modesto held on the 20th day of January, 1975, by Councilman Dunlap, who moved its adoption, which motion being duly seconded by Councilman Kullijian, was upon roll call carried and the resolution adopted by the following vote:

AYES: Councilmen: Dunlap, Elliott, Kullijian, Mensinger, Newton, Mayor Davies

NOES: Councilmen: None

ABSENT: Councilmen: None

ATTEST: W. T. Chynoweth  
W. T. CHYNOWETH, City Clerk

(Installment)

MODESTO CITY COUNCIL  
RESOLUTION NO. 75-55

A RESOLUTION AND ORDER OF THE COUNCIL OF THE CITY OF MODESTO PROVIDING FOR A GENERAL MUNICIPAL ELECTION TO BE HELD ON TUESDAY, MARCH 4, 1975, AND DESIGNATING PRECINCTS AND POLLING PLACES AND APPOINTING ELECTION OFFICERS FOR SAID GENERAL MUNICIPAL ELECTION.

BE IT RESOLVED by the Council of the City of Modesto as follows:

(1) Pursuant to the Charter of the City of Modesto, a general municipal election shall be held on Tuesday, March 4, 1975, in the City of Modesto and in the Modesto City School District of Stanislaus County and the Modesto High School District of Stanislaus County for the election of the following officers:

(a) Mayor for a full term of four (4) years.

(b) One (1) Councilman (Chair No. 1) for a full term of four (4) years.

(c) One (1) Councilman (Chair No. 3) for a full term of four (4) years.

(d) One (1) Councilman (Chair No. 6) for a full term of four (4) years.

(e) Three (3) members of the Board of Education for the full term of four (4) years each.

(2) The duties of the election officers appointed hereby in the conduct of said election shall be the same as the duties prescribed by the Elections Code of the State of California for officers of general elections. If the officers appointed hereby do not attend at the opening of the polls on the morning of the election, the electors of the precinct who are present at the time may appoint a Board of Election or supply the place of any absent member thereof.

(3) Said election shall be held in all respects in conformity with the general election laws of the State of California insofar as the same may be applicable to and in conformity with the Charter of the City of Modesto. The polls at the polling places hereinafter designated shall be kept open continuously from 7:00 o'clock A.M. until 8:00 o'clock P.M. of said day of election, when the polls shall be closed (except as provided in Section 14436 of the Elections Code), and the election officers shall thereupon proceed to canvass the ballots cast thereat.

(4) The returns of the election shall be made out and signed by the election officers and shall be by them deposited with the City Clerk, together with the ballots cast at the election; and the City Clerk is hereby ordered to and shall canvass said returns at the office of the Stanislaus County Clerk at County Center No. 3 located at

Scenic Drive and Old Oakdale Road, Modesto, California, pursuant to the Elections Code of the State of California, Section 22932.5. Upon completion of the canvass, the City Clerk shall certify the results of the election to the Council and the Council shall meet at its usual meeting place and confirm said canvass by the City Clerk on Tuesday, March 11, 1975, at the hour of 4:00 o'clock P.M. and declare the results of the election.

(5) For the purpose of holding said election, the said City of Modesto and those portions of the Modesto City School District of Stanislaus County and the Modesto High School District of Stanislaus County lying within the corporate limits of the City of Modesto, and those portions of the Modesto City School District of Stanislaus County and the Modesto High School District of Stanislaus County, which lie outside of the corporate limits of the City of Modesto, shall be and the same are hereby precincted and established into Seventy-Five (75) voting precincts consisting of consolidations of the regular election precincts in the City of Modesto and the Modesto City School District of Stanislaus County and the Modesto High School District of Stanislaus County established for the holding of State and county elections; that the county election precincts be consolidated as shown on Exhibit "A" attached hereto and made a part hereof; that the polling places for the respective precincts shall be the places designated on Exhibit "A"; and that the persons named in Exhibit "A" have been appointed officers of election for their respective voting precincts.


The foregoing resolution was introduced at a regular meeting of the Council of the City of Modesto held on the 20th day of January, 1975, by Councilman Dunlap, who moved its adoption, which motion being duly seconded by Councilman Elliott, was upon roll call carried and the resolution adopted by the following vote:

AYES: Councilmen: Dunlap, Elliott, Kullijian, Mensinger,  
Mayor Davies

NOES: Councilmen: None

ABSENT: Councilmen: Newton

ATTEST:

  
W. T. CHYNOWETH, City Clerk

(SEAL)

APPROVED AS TO FORM:

By

  
ELWYN L. JOHNSON, City Attorney

ELECTION OFFICERS & POLLING PLACES  
CONSOLIDATED GENERAL MUNICIPAL AND GOVERNING  
BOARD ELECTION

MARCH 4, 1975

Exhibit "A"

SPECIAL ELECTION PRECINCT NO. 43001

includes all the area embraced in Modesto Nos. 1 and 74 election precinct lying within the exterior boundaries of Modesto City, Modesto City School and Modesto High School Districts of Stanislaus County.

POLLING PLACE therein shall be: J. Nisen Garage  
205 Trask Lane  
Modesto, California

ELECTION OFFICERS:

Inspector: Mrs. Barbara Nisen  
205 Trask Ln, Modesto

Judge: Mrs. Norma Simonson  
2317 Miller, Modesto

Judge: Mrs. Lavina Henderson  
225 Renee Drive, Modesto

Judge: Mrs. Anna M. Bahr  
2200 Ada, Modesto

SPECIAL ELECTION PRECINCT NO. 43002

includes all the area embraced in Modesto No. 2 election precincts lying within the exterior boundaries of Modesto City, Modesto City School and Modesto High School Districts of Stanislaus County.

POLLING PLACE therein shall be: St. Paul's Episcopal Church  
1528 Oakdale Road  
Modesto, California

ELECTION OFFICERS:

Inspector: Mrs. Opal Gingras  
919 Montmartre Drive, Modesto

Judge: Mrs. Irene Ensley  
414 Rowland, Modesto

Judge: Mrs. Mildred Hickie  
317 Severin, Modesto

Judge: Mrs. W. Faye Lewis  
1424 Del Vista, Modesto

SPECIAL ELECTION PRECINCT NO. 43003

includes all the area embraced in Modesto Nos. 3-24-25 and 48 election precincts lying within the exterior boundaries of Modesto City, Modesto City School and Modesto High School Districts of Stanislaus County.

POLLING PLACE therein shall be: Don's Mobile Glass  
1424 H Street  
Modesto, California

ELECTION OFFICERS:

Inspector: Mrs. Bernice Gross  
1218 G St, Modesto

Judge: Mrs. Henrietta Hauschildt  
1219 E St, Modesto

Judge: Mrs. Eileen Orvis  
140 Loma Vista, Modesto

Judge: Mrs. Dorothy Clark  
149 Morton Blvd, Modesto

SPECIAL ELECTION PRECINCT NO. 43004

includes all the area embraced in Modesto Nos. 4 and 63 election precincts lying within the exterior boundaries of Modesto City, Modesto City School and Modesto High School Districts of Stanislaus County.

POLLING PLACE therein shall be: James Marshall School, Hallway  
515 Sutter  
Modesto, California

ELECTION OFFICERS:

Inspector: Mrs. Nell I. Koch  
618 Placid, Modesto

Judge: Mrs. Dorothy V. Carraway  
614 Placid, Modesto

Judge: Mrs. Vera Marlett  
1630 Victor Wy, Modesto

Judge: Mrs. Ruth E. Werrell  
1605 Kazmir Ct, Modesto

SPECIAL ELECTION PRECINCT NO. 43005

includes all the area embraced in Modesto No. 5 election precincts lying within the exterior boundaries of Modesto City, Modesto City School and Modesto High School Districts of Stanislaus County.

POLLING PLACE therein shall be: Mancini Hall  
716 Tuolumne Blvd.  
Modesto, California

ELECTION OFFICERS:

Inspector: Mrs. Lola A. Isola  
605 Tuolumne Blvd, Modesto

Judge: Mrs. Mary E. Clay  
225 Sunset, Modesto

Judge: Mrs. Edna Duerfeldt  
221 Madera, Modesto

Judge: Mrs. Ann E. Falkin  
113 Calaveras

SPECIAL ELECTION PRECINCT NO. 43006

includes all the area embraced in Modesto Nos 6 and 7 election precincts lying within the exterior boundaries of Modesto City, Modesto City School and Modesto High School Districts of Stanislaus County.

POLLING PLACE therein shall be: Washington School, Hallway  
705 South Washington  
Modesto, California

ELECTION OFFICERS:

Inspector: Mrs. Leona V. Conant  
701 4th St, Modesto

Judge: Mrs. Louise Olmstead  
702 4th St, Modesto

Judge: Mrs. Anna L. Starr  
304 Maze Blvd, Modesto

Judge: Mrs. Bessie Clark  
120 Vine, Modesto

SPECIAL ELECTION PRECINCT NO. 43007

includes all the area embraced in Modesto No. 8 election precincts lying within the exterior boundaries of Modesto City, Modesto City School and Modesto High School Districts of Stanislaus County..

POLLING PLACE therein shall be: Franklin School-Entry  
120 South Emerald  
Modesto, California

ELECTION OFFICERS:

Inspector: Mrs. Marie B. Scatena  
327 Leon, Modesto

Judge: Mrs. Helen C. Denny  
314 Los Cedros Wy, Modesto

Judge: Mrs. June V. Morris  
1107 Alameda, Modesto

Judge: Mrs. Betty E. Morgan  
508 Longfellow, Modesto

SPECIAL ELECTION PRECINCT NO. 43008

includes all the area embraced in Modesto Nos. 9-89 and 92 election precincts lying within the exterior boundaries of Modesto City, Modesto City School and Modesto High School Districts of Stanislaus County.

POLLING PLACE therein shall be: E. A. Wolter, Garage  
1512 Del Monte  
Modesto, California

ELECTION OFFICERS:

Inspector: Mrs. Mary A. Harmon  
1529 Del Monte, Modesto

Judge: Mrs. Amy H. Brown  
1416 Del Mar, Modesto

Judge: Mrs. Gladys O. Schurman  
1521 Del Mar, Modesto

Judge: Mrs. Mildred L. Wolter  
1512 Del Monte, Modesto

SPECIAL ELECTION PRECINCT NO. 43009

includes all the area embraced in Modesto Nos. 10 and 37 election precincts lying within the exterior boundaries of Modesto City, Modesto City School and Modesto High School Districts of Stanislaus County.

POLLING PLACE therein shall be: Roosevelt Jr High School  
Hall-1330 College  
Modesto, California

ELECTION OFFICERS:

Inspector: Mrs. Audean M. DeBroekert  
1112 Oberlin Cr, Modesto

Judge: Mrs. Wilma L. Caylor  
1214 Del Rey, Modesto

Judge: Mrs. Viola A. Schmitz  
620 Hilton, Modesto

Judge: Mrs. Phala A. Wallace  
1037 W. Roseburg, Modesto

SPECIAL ELECTION PRECINCT NO. 43010

includes all the area embraced in Modesto Nos. 11 and 12 election precincts lying within the exterior boundaries of Modesto City, Modesto City School and Modesto High School Districts of Stanislaus County.

POLLING PLACE therein shall be: Garrison School-Rm 24  
1811 Teresa  
Modesto, California

ELECTION OFFICERS:

Inspector: Mrs. Ruby F. Duarte  
1736 W. Orangeburg, Modesto

Judge: Mrs. Leilla M. Riebe  
1518 Cherrywood, Modesto

Judge: Mrs. Willma A. Grant  
1540 Teresa, Modesto

Judge: Mrs. Farnetta Brendemuehl  
1302 Pearl, Modesto

SPECIAL ELECTION PRECINCT NO. 43011

includes all the area embraced in Modesto No. 13 election precincts lying within the exterior boundaries of Modesto City, Modesto City School and Modesto High School Districts of Stanislaus County.

POLLING PLACE therein shall be: H. Branic Garage  
1305 Glenwood  
Modesto, California

ELECTION OFFICERS:

Inspector: Mrs. Hazel C. Branic  
1305 Glenwood, Modesto

Judge: Mrs. Constance C. Apman  
1618 Springwood, Modesto

Judge: Mrs. Thelma J. Garvey  
1514 Nutwood Dr, Modesto

Judge: Mrs. Audrey M. Piscitello  
1606 Silkwood, Modesto

SPECIAL ELECTION PRECINCT NO. 43012

includes all the area embraced in Modesto Nos. 14 and 62 election precincts lying within the exterior boundaries of Modesto City, Modesto City School and Modesto High School Districts of Stanislaus County.

POLLING PLACE therein shall be: Everett School-Rm 22  
1530 Mt. Vernon  
Modesto, California

ELECTION OFFICERS:

Inspector: Mrs. Naomi S. Blakemore  
2317 Monte Verde, Modesto

Judge: Mrs. Patricia Schmidt  
2114 Norman Way, Modesto

Judge: Mrs. Beverly Sawyer  
1302 Mt Vernon, Modesto

Judge: Mrs. Catherine Schneider  
1604 Pimlico, Modesto

SPECIAL ELECTION PRECINCT NO. 43013

includes all the area embraced in Modesto No. 15 election precincts lying within the exterior boundaries of Modesto City, Modesto City School and Modesto High School Districts of Stanislaus County.

POLLING PLACE therein shall be: Vincent Sabean, Garage  
1609 Brentwood Ct  
Modesto, California

ELECTION OFFICERS:

Inspector: Mrs. Victoria L. Sabean  
1609 Brentwood Ct, Modesto

Judge: Mrs. Katherine M. Miller  
2821 Levon, Modesto

Judge: Mrs. Betty F. Hope  
2952 Hemminger Wy, Modesto

Judge: Mrs. Janet M. Sumner  
2817 Levon, Modesto

SPECIAL ELECTION PRECINCT NO. 43014

includes all the area embraced in Modesto Nos. 19 and 88 election precincts lying within the exterior boundaries of Modesto City, Modesto City School and Modesto High School Districts of Stanislaus County.

POLLING PLACE therein shall be: Fire House  
637 El Vista  
Modesto, California

ELECTION OFFICERS:

Inspector: Mrs. Doris L. Pratt  
2106 Encina, Modesto

Judge: Mrs. Ethel S. Nielsen  
213 Oakshire, Modesto

Judge: Mrs. Gail N. Coyle  
2124 Moran, Modesto

Judge: Mrs. Marie B. Lamb  
2053 Haddon, Modesto

SPECIAL ELECTION PRECINCT NO. 43015

includes all the area embraced in Modesto Nos. 20-21 and 65 election precincts lying within the exterior boundaries of Modesto City, Modesto City School and Modesto High School Districts of Stanislaus County.

POLLING PLACE therein shall be: La Loma Grace Brethern Church  
1315 La Loma Avenue  
Modesto, California

ELECTION OFFICERS:

Inspector: Mrs. Hilda E. Hamilton  
413 N Santa Ana, Modesto

Judge: Mrs. Santina Raper  
317 N Santa Ana, Modesto

Judge: Mrs. Dorothy E. Lilly  
345 Rosina, Modesto

Judge: Mrs. Viola F. Welch  
208 Rowland, Modesto

SPECIAL ELECTION PRECINCT NO. 43016

includes all the area embraced in Modesto Nos. 22 and 23 election precincts lying within the exterior boundaries of Modesto City, Modesto City School and Modesto High School Districts of Stanislaus County.

POLLING PLACE therein shall be: Wilson School-Library  
201 Wilson  
Modesto, California

ELECTION OFFICERS:

Inspector: Mrs. Livia M. Lucks  
211 Las Palmas, Modesto

Judge: Mrs. Madeline C. Page  
406 N Santa Rosa, Modesto

Judge: Mrs. Doris R. Mitchell  
231 Buena Vista, Modesto

Judge: Mrs. Vivian D. Carey  
108 Bonita Circle, Modesto

SPECIAL ELECTION PRECINCT NO. 43017

includes all the area embraced in Modesto No. 26 election precincts lying within the exterior boundaries of Modesto City, Modesto City School and Modesto High School Districts of Stanislaus County.

POLLING PLACE therein shall be: M I D Building  
1231 11th Street  
Modesto, California

ELECTION OFFICERS:

Inspector: Mrs. Gwendolyn G. Felt  
135 Hackberry, Modesto

Judge: Mrs. Arleava Berthelson  
120 College, Modesto

Judge: Mrs. Mattie E. Streeter  
900 17th Street, No 910, Modesto

Judge: Mrs. Fern I. Unruh  
107 Hackberry, Modesto

SPECIAL ELECTION PRECINCT NO. 43018

includes all the area embraced in Modesto No. 27 election precincts lying within the exterior boundaries of Modesto City, Modesto City School and Modesto High School Districts of Stanislaus County.

POLLING PLACE therein shall be: Boy Scout Clubhouse Enslin Park  
400 Enslin Avenue  
Modesto, California

ELECTION OFFICERS:

Inspector: Mrs. Bette B. Smith.  
415 Sycamore, Modesto

Judge: Alfred F. Case  
218 Elmwood Ct, Modesto

Judge: Mrs. Kathleen Wieland  
310 Magnolia, Modesto

Judge: Albert G. Dunn  
406 Hackberry, Modesto

SPECIAL ELECTION PRECINCT NO. 43019

includes all the area embraced in Modesto No. 28 election precincts lying within the exterior boundaries of Modesto City, Modesto City School and Modesto High School Districts of Stanislaus County.

POLLING PLACE therein shall be: John Muir School-Hall  
1215 Lucern  
Modesto, California

ELECTION OFFICERS:

Inspector: Mrs. Edith W. Copeland  
613 Castle, Modesto

Judge: Mrs. Mildred T. Nelson  
610 Castle, Modesto

Judge: Mrs. Georgia L. Coates  
609 Castle, Modesto

Judge: Mrs. Ethel Adam  
705 Castle, Modesto

SPECIAL ELECTION PRECINCT NO. 43020

includes all the area embraced in Modesto No. 29 election precincts lying within the exterior boundaries of Modesto City, Modesto City School and Modesto High School Districts of Stanislaus County.

POLLING PLACE therein shall be: Modesto Community Service Center  
800 E Morris  
Modesto, California

ELECTION OFFICERS:

Inspector: Mrs. Marjorie H. Brown  
130 John Muir Ct, Modesto

Judge: Mrs. Margaret E. Vacca  
114 John Muir Ct, Modesto

Judge: Mrs. Gertrude J. Estes  
302 Melrose, Modesto

Judge: Mrs. Mary R. Hanford  
510 Cedar, Modesto

**SPECIAL ELECTION PRECINCT NO. 43021**

includes all the area embraced in Modesto No. 30 election precincts lying within the exterior boundaries of Modesto City, Modesto City School and Modesto High School Districts of Stanislaus County.

**POLLING PLACE** therein shall be: Geneva Presbyterian Church-Rec. Hall  
1003 Coffee Road  
Modesto, California

**ELECTION OFFICERS:**

**Inspector:** Mrs. Elsie M. Manning  
1204 Clifton Drive, Modesto

**Judge:** Mrs. Diana K. Nielsen  
1316 Greenbrier Ln, Modesto

**Judge:** Mrs. Opal M. Hilligoss  
1717 Crestview, Modesto

**Judge:** Mrs. Patricia S. Myrice  
1712 Crestview Drive, Modesto

**SPECIAL ELECTION PRECINCT NO. 43022**

includes all the area embraced in Modesto Nos. 31 and 54 election precincts lying within the exterior boundaries of Modesto City, Modesto City School and Modesto High School Districts of Stanislaus County.

**POLLING PLACE** therein shall be: Bible Baptist Church  
960 El Terino  
Modesto, California

**ELECTION OFFICERS:**

**Inspector:** Mrs. Dorothy E. Hooper  
809 El Vecino, Modesto

**Judge:** Mrs. Emily M. Turner  
807 Burke, Modesto

**Judge:** Mrs. Ruth A. Evans  
1117 Halfmoon, Modesto

**Judge:** Mrs. Rebecca J. Olson  
1225 Multnomah Drive, Modesto

SPECIAL ELECTION PRECINCT NO. 43023

includes all the area embraced in Modesto No. 32 election precincts lying within the exterior boundaries of Modesto City, Modesto City School and Modesto High School Districts of Stanislaus County.

POLLING PLACE therein shall be: V. Ciraolo, Garage  
223 Lucern  
Modesto, California

ELECTION OFFICERS:

Inspector: Mrs. Florence Obert  
600 High, Modesto

Judge: Mrs. Ethelyn I. Olson  
132 Chabot Ct, Modesto

Judge: Mrs. Laura M. Sternitzke  
529 Kimble, Modesto

Judge: Mrs. Viola R. Ciraolo  
223 Lucern, Modesto

SPECIAL ELECTION PRECINCT NO. 43024

includes all the area embraced in Modesto No. 33 election precincts lying within the exterior boundaries of Modesto City, Modesto City School and Modesto High School Districts of Stanislaus County.

POLLING PLACE therein shall be: Emanuel Lutheran Ch-Augustana Hall  
324 College  
Modesto, California

ELECTION OFFICERS:

Inspector: Mrs. Norma S. Hammond  
1235 Princeton, Modesto

Judge: Mrs. Pearl Johansen  
1212 Princeton, Modesto

Judge: Mrs. Helen B. Alamsha  
1225 Trinity, Modesto

Judge: Mrs. Violet Dobrovolny  
406 College, Modesto

SPECIAL ELECTION PRECINCT NO. 43025

includes all the area embraced in Modesto No. 34 election precincts lying within the exterior boundaries of Modesto City, Modesto City School and Modesto High School Districts of Stanislaus County.

POLLING PLACE therein shall be: Enslin School-Room 1  
515 Coldwell  
Modesto, California

ELECTION OFFICERS:

Inspector: Mrs. Anna E. Bacciarini  
684 Geer Court, Modesto

Judge: Mrs. Helen I. Edwards  
664 Geer Court, Modesto

Judge: Mrs. L. Lucille New  
1001 Magnolia, Modesto

Judge: Mrs. Thelma Van Antwerpen  
805 Geer, Modesto

SPECIAL ELECTION PRECINCT NO. 43026

includes all the area embraced in Modesto No 35 election precincts lying within the exterior boundaries of Modesto City, Modesto City School and Modesto High School Districts of Stanislaus County.

POLLING PLACE therein shall be: J. Berdot Garage  
911 Helms Lane  
Modesto, California

ELECTION OFFICERS:

Inspector: Mrs. Hilda M. Hughes  
1129 Mills, Modesto

Judge: Mrs. Helen J. Berdot  
911 Helms Lane, Modesto

Judge: Mrs. Mary F. Hirseland  
915 Coldwell, Modesto

Judge: Mrs. Mildred S. Kinser  
1140 Mills, Modesto

SPECIAL ELECTION PRECINCT NO. 43027

includes all the area embraced in Modesto No. 36 election precincts lying within the exterior boundaries of Modesto City, Modesto City School and Modesto High School Districts of Stanislaus County.

POLLING PLACE therein shall be: Joseph Nemeth, Residence  
1109 Enslin  
Modesto, California

ELECTION OFFICERS:

Inspector: Mrs. Lucille H. Kern  
211 Marian, Modesto

Judge: Mrs. Eleanor B. Nemeth  
1109 Enslin, Modesto

Judge: Mrs. Alberta M. Bello  
429 Griswold, Modesto

Judge: Mrs. Verta Reddy  
1231 Brady, Modesto

SPECIAL ELECTION PRECINCT NO. 43028

includes all the area embraced in Modesto Nos. 38 and 83 election precincts lying within the exterior boundaries of Modesto City, Modesto City School and Modesto High School Districts of Stanislaus County.

POLLING PLACE therein shall be: G. Freitas Garage  
1404 Roosevelt  
Modesto, California

ELECTION OFFICERS:

Inspector: Mrs. Mary R. Freitas  
1404 Roosevelt, Modesto

Judge: Mrs. Ida H. Fraser  
309 W. Granger, Modesto

Judge: Mrs. Lillian Spielman  
507 Balboa, Modesto

Judge: Mrs. Mary A. Davis  
1639 Bronson, Modesto

SPECIAL ELECTION PRECINCT NO. 43029

includes all the area embraced in Modesto No. 39 election precincts lying within the exterior boundaries of Modesto City, Modesto City School and Modesto High School Districts of Stanislaus County.

POLLING PLACE therein shall be: College Ave. Baptist Church  
1539 College  
Modesto, California

ELECTION OFFICERS:

Inspector: Mrs. Mildred Sanford  
1430 Tully, Modesto

Judge: Walter H. Sanford  
1430 Tully, Modesto

Judge: Mrs. Margaret E. Nygaard  
1510 Concord, Modesto

Judge: Mrs. Ruth M. Lawrence  
1404 Albany, Modesto

SPECIAL ELECTION PRECINCT NO. 43030

includes all the area embraced in Modesto Nos. 40 and 41 election precincts lying within the exterior boundaries of Modesto City, Modesto City School and Modesto High School Districts of Stanislaus County.

POLLING PLACE therein shall be: Beard School-Library  
915 Bowen Avenue  
Modesto, California

ELECTION OFFICERS:

Inspector: Mrs. Twila S. Wait  
1029 Mt Vernon, Modesto

Judge: Miss Faye Barnes  
1824 College, Modesto

Judge: Mrs. Harriet T. Jolley  
1817 Monticello, Modesto

Judge: Mrs. Phyllis J. Threlfall  
1140 Mt Vernon, Modesto

SPECIAL ELECTION PRECINCT NO. 43031

includes all the area embraced in Modesto Nos. 42 and 43 election precincts lying within the exterior boundaries of Modesto City, Modesto City School and Modesto High School Districts of Stanislaus County.

POLLING PLACE therein shall be: N. Modesto Church of God  
1918 Sherwood  
Modesto, California

ELECTION OFFICERS:

Inspector: Mrs. Norma B. Gaska  
501 Briggsmore, Modesto

Judge: Mrs. Hazel M. Johnston  
1824 Monte Verde, Modesto

Judge: Mrs. Evelyn S. Solomon  
709 Fleetwood, Modesto

Judge: Mrs. Bertha C. Wilson  
216 Leveland, Modesto

SPECIAL ELECTION PRECINCT NO. 43032

includes all the area embraced in Modesto No. 50 election precincts lying within the exterior boundaries of Modesto City, Modesto City School and Modesto High School Districts of Stanislaus County.

POLLING PLACE therein shall be: G. D. Alway, Residence  
217 Palm  
Modesto, California

ELECTION OFFICERS:

Inspector: Mrs. Mable C. Biedenweg  
139 Palm, Modesto

Judge: Mrs. Ruth L. Alway  
217 Palm, Modesto

Judge: Mrs. Peggy V. Jerrick  
140 Palm, Modesto

Judge: Mrs. Joyce A. Barhite  
206 Hintze, Modesto

SPECIAL ELECTION PRECINCT NO. 43033

includes all the area embraced in Modesto Nos. 51 and 82 election precincts lying within the exterior boundaries of Modesto City, Modesto City School and Modesto High School Districts of Stanislaus County.

POLLING PLACE therein shall be: Orangeburg Ave. Baptist Church  
313 Orangeburg  
Modesto, California

ELECTION OFFICERS:

Inspector: Mrs. Ruth M. Sell  
1237 Nelson, Modesto

Judge: Mrs. Mabel Atkinson  
1316 El Vecino, Modesto

Judge: Mrs. Hazel Sample  
313 Dawn Drive, Modesto

Judge: Mrs. Dorothy M. Stedge  
918 Badgley Drive, Modesto

SPECIAL ELECTION PRECINCT NO. 43034

includes all the area embraced in Modesto Nos. 52-60 and 81 election precincts lying within the exterior boundaries of Modesto City, Modesto City School and Modesto High School Districts of Stanislaus County.

POLLING PLACE therein shall be: County Auditorium Center No. 3  
2115 Scenic Drive  
Modesto, California

ELECTION OFFICERS:

Inspector: Mrs. Norma G. Marxmiller  
2001 Scenic Drive, Modesto

Judge: Mrs. Mary A. Bruggenkamp  
1705 Angelene Drive, Modesto

Judge: Mrs. Marilee Marxmiller  
1900 Lafayette, Modesto

Judge: Mrs. Maureen K. Hall  
1913 Camelot Court, Modesto

SPECIAL ELECTION PRECINCT NO. 47035

includes all the area embraced in Modesto Nos. 16 and 17 election precincts lying within the exterior boundaries of Modesto City, Stanislaus Union and Modesto High School Districts of Stanislaus County.

POLLING PLACE therein shall be: Prescott Bible Church  
2037 W. Rumble  
Modesto, California

ELECTION OFFICERS:

Inspector: Mrs. Wanda Klaproth  
2325 Queenaire Lane, Modesto

Judge: Mrs. Pansy A. Bubeck  
2016 Renchler Lane, Modesto

Judge: LEWIS, MRS BAE H.  
1914 ESTEP DR, MODESTO

Judge: Mrs. Betty S. Watson  
1921 Estep Drive, Modesto

SPECIAL ELECTION PRECINCT NO. 47036

includes all the area embraced in Modesto Nos. 64 and 67 election precincts lying within the exterior boundaries of Modesto City, Stanislaus Union and Modesto High School Districts of Stanislaus County.

POLLING PLACE therein shall be: Chrysler School Unit C-Storeroom  
2818 Conant  
Modesto, California

ELECTION OFFICERS:

Inspector: Mrs. Treva S. List  
2137 Eicher, Modesto

Judge: Mrs. Dorothy Geis  
2728 Whitcomb, Modesto

Judge: Mrs. Linnie M. List  
1620 Jamaica Court, Modesto

Judge: Mrs. Irene K. Hicks  
2621 Prescott-86, Modesto

SPECIAL ELECTION PRECINCT NO. 47037

includes all the area embraced in Modesto Nos. 68-69-84-90-95 and 96 election precincts lying within the exterior boundaries of Modesto City, Stanislaus Union and Modesto High School Districts of Stanislaus County.

POLLING PLACE therein shall be: Prescott Sr. Elementary School  
2243 W. Rumble  
Modesto, California

ELECTION OFFICERS:

Inspector: Mrs. Phyllis G. Rowe  
1821 Glaston, Modesto

Judge: Mrs. Mary A. Cadrett  
1556 Marsha, Modesto

Judge: Mrs. Lavonne Nunez  
1825 Glaston, Modesto

Judge: Mrs. Ione C. James  
3005 Secrest Way, Modesto

SPECIAL ELECTION PRECINCT NO. 41038

includes all the area embraced in Modesto Nos. 53-86 and 87 election precincts lying within the exterior boundaries of Modesto City, Empire Union School and Modesto High School Districts of Stanislaus County.

POLLING PLACE therein shall be: Capistrano School Conference Room  
400 Capistrano  
Modesto, California

ELECTION OFFICERS:

Inspector: Mrs. Nancy F. Koski  
2656 El Greco Drive, Modesto

Judge: Mrs. Marihelen Manley  
2652 El Goya Drive, Modesto

Judge: Mrs. Leota J. White  
2729 Santiago Drive, Modesto

Judge: GOOD, MRS. LITA  
2605 EL CHARRO DR., MODESTO

SPECIAL ELECTION PRECINCT NO. 41039

includes all the area embraced in Modesto No. 75 election precincts lying within the exterior boundaries of Modesto City, Empire Union School and Modesto High School Districts of Stanislaus County.

POLLING PLACE therein shall be: R. Steele, Residence  
2851 Medicine Bow Drive  
Modesto, California

ELECTION OFFICERS:

Inspector: Mrs. Roseann M. Steele  
2851 Medicine Bow Drive, Modesto

Judge: Mrs. Betty A. Satariano  
3112 E. Orangeburg, Modesto

Judge: Mrs. Berinthia M. Smith  
1500 Sunrise, Modesto

Judge: Mrs. Mahota Rodrigues  
2921 Prescott-138, Modesto

SPECIAL ELECTION PRECINCT NO. 48040

includes all the area embraced in Modesto Nos. 18-80 and 85 election precincts lying within the exterior boundaries of Modesto City, Sylvan Union School and Modesto High School Districts of Stanislaus County.

POLLING PLACE therein shall be: Neighborhood Church  
3200 Tully  
Modesto, California

ELECTION OFFICERS:

Inspector: Mrs. Vera E. Brown  
4801 Tully Rd, Modesto

Judge: Mrs. Barbara E. Lague  
1432 Glen Aulen, Modesto

Judge: Mrs. Margaret K. Arno  
3009 Deanna Way, Modesto

Judge: Mrs. Eileen F. Davis  
3104 Gayland Drive, Modesto

SPECIAL ELECTION PRECINCT NO. 48041

includes all the area embraced in Modesto Nos. 44 and 55 election precincts lying within the exterior boundaries of Modesto City, Sylvan Union School and Modesto High School Districts of Stanislaus County.

POLLING PLACE therein shall be: Woodrow School  
800 Woodrow Avenue  
Modesto, California

ELECTION OFFICERS:

Inspector: Mrs. Grace A. Smith  
920 Woodrow, Modesto

Judge: Mrs. Betty J. Pack  
1108 Wellington Drive, Modesto

Judge: Mrs. Ann M. Arnold  
313 Birchwood Court, Modesto

Judge: Mrs. Shirley A. Black  
408 Birchwood Court, Modesto

SPECIAL ELECTION PRECINCT NO. 48042

includes all the area embraced in Modesto Nos. 45-66-73 and 91 election precincts lying within the exterior boundaries of Modesto City, Sylvan Union School and Modesto High School Districts of Stanislaus County.

POLLING PLACE therein shall be: Standiford School  
605 Tokay  
Modesto, California

ELECTION OFFICERS:

Inspector: Mrs. Evelyn L. Hubbard  
2720 Sunrise, Modesto

Judge: Mrs. Betty A. Farrand  
505 Norwegian, Modesto

Judge: Mrs. Marie E. Fuxa  
218 Brian Court, Modesto

Judge: Bruce C. Broyles  
2012 O'Farrell, Modesto

SPECIAL ELECTION PRECINCT NO. 48043

includes all the area embraced in Modesto Nos. 46 and 57 election precincts lying within the exterior boundaries of Modesto City, Sylvan Union School and Modesto High School Districts of Stanislaus County.

POLLING PLACE therein shall be: Somerset School-Library  
1037 Floyd  
Modesto, California

ELECTION OFFICERS:

Inspector: Mrs. Jean G. Bowman  
925 Huntington Drive, Modesto

Judge: Mrs. Cheryl R. Cline  
1005 Tahoe Drive, Modesto

Judge: Mrs. Neva B. Switzer  
2413 Dana Lane, Modesto

Judge: Mrs. Mercedes Y. Peters  
505 Bruce, Modesto

SPECIAL ELECTION PRECINCT NO. 48044

includes all the area embraced in Modesto Nos. 47-71 and 78 election precincts lying within the exterior boundaries of Modesto City, Sylvan Union School and Modesto High School Districts of Stanislaus County.

POLLING PLACE therein shall be: Sherwood School  
819 East Rumble  
Modesto, California

ELECTION OFFICERS:

Inspector: Mrs. Carolyn F. Merritt  
1012 Southampton Lane, Modesto

Judge: Mrs. Myrtle C. Smith  
3013 Highgate, Modesto

Judge: Mrs. Evelyn X. Wilburn  
2713 Westchester Lane, Modesto

Judge: Mrs. Beverly A. Kellogg  
2805 Sheffield Lane, Modesto

SPECIAL ELECTION PRECINCT NO. 48045

includes all the area embraced in Modesto No. 56 election precincts lying within the exterior boundaries of Modesto City, Sylvan Union School and Modesto High School Districts of Stanislaus County.

POLLING PLACE therein shall be: Y.M.C.A. Building  
2700 McHenry Avenue  
Modesto, California

ELECTION OFFICERS:

Inspector: Mrs. Georgia Grandquist  
220 Emerson, Modesto

Judge: Mrs. Judith K. Lang  
2604 Mac Gregor Court, Modesto

Judge: Mrs. Alice A. Swanson  
2701 Mac Dougal 1, Modesto

Judge: Mrs. Bonnie C. Crocco  
305 E. Rumble, Modesto

SPECIAL ELECTION PRECINCT NO. 48046

includes all the area embraced in Modesto Nos. 58 and 59 election precincts lying within the exterior boundaries of Modesto City, Sylvan Union School and Modesto High School Districts of Stanislaus County.

POLLING PLACE therein shall be: Sylvan Union School  
2908 Coffee  
Modesto, California

ELECTION OFFICERS:

Inspector: Mrs. Patricia C. Hayes  
1424 Woodside Drive, Modesto

Judge: Mrs. Ruth Callas  
2522 Liberty Court, Modesto

Judge: Mrs. Garnett Converse  
1421 E. Rumble, Modesto

Judge: Mrs. Ruth B. Robinson  
2401 Vera Cruz Drive, Modesto

SPECIAL ELECTION PRECINCT NO. 48047

includes all the area embraced in Modesto Nos. 72-79-93 and 94 election precincts lying within the exterior boundaries of Modesto City, Sylvan Union School and Modesto High School Districts of Stanislaus County.

POLLING PLACE therein shall be: Greenwood Church  
605 Standiford  
Modesto, California

ELECTION OFFICERS:

Inspector: Mrs. Barbara J. Coleman  
3616 Poinsettia, Modesto

Judge: Mrs. Jean Uselton  
3405 Applewood Way, Modesto

Judge: Mrs. Natalie J. Hannah  
500 Standiford, Modesto

Judge: Mrs. Shirley M. Buscaino  
3316 Fremont, Modesto

SPECIAL ELECTION PRECINCT NO. 48048

includes all the area embraced in Modesto Nos. 76 and 77 election precincts lying within the exterior boundaries of Modesto City, Sylvan Union School and Modesto High School Districts of Stanislaus County.

POLLING PLACE therein shall be: Coleman Brown School  
2024 Vera Cruz Drive  
Modesto, California

ELECTION OFFICERS:

Inspector: Mrs. Myrta Crismon  
1901 Serena, Modesto

Judge: Mrs. Jessie J. Treto  
1813 Serena, Modesto

Judge: Mrs. Gertrude R. Sherlock  
1909 Marcus Drive, Modesto

Judge: Miss Isabel Renwick  
1816 Bradford Court, Modesto

SPECIAL ELECTION PRECINCT NO. 42049 .

includes all the area embraced in Modesto No. 61  
election precincts lying within the exterior boundaries of Modesto  
City, Hart-Ransom Union School and Modesto High School Districts of  
Stanislaus County.

POLLING PLACE therein shall be: ABSENTEE POLL  
NO POLLING PLACE-VOTE  
ABSENTEE IN ACCORDANCE WITH SECTION  
14620.5 OF ELECTION CODE

SPECIAL ELECTION PRECINCT NO. 50050

includes all the area embraced in Modesto No. 49  
election precincts lying within the exterior boundaries of Modesto  
City and Ceres Unified School District of Stanislaus County.

POLLING PLACE therein shall be: ABSENTEE POLL  
NO POLLING PLACE-VOTE  
ABSENTEE IN ACCORDANCE WITH SECTION  
14620.5 OF ELECTION CODE

SPECIAL ELECTION PRECINCT NO. 43051

includes all the area embraced in Airport Nos. 1-2 and 3 election precincts lying within the exterior boundaries of Modesto City School and Modesto High School Districts of Stanislaus County.

POLLING PLACE therein shall be: Orville Wright School Entry  
1602 Monterey  
Modesto, California

ELECTION OFFICERS:

Inspector: Mrs. Dorothy D. Love  
1714 Bonnie Brae, Modesto

Judge: Mrs. Nellie M. Davis  
305 Kerr, Modesto

Judge: Mrs. Mildred A. Rodrigues  
318 S. Santa Ana, Modesto

Judge: Mrs. Lois B. Armstrong  
505 S. Santa Ana, Modesto

SPECIAL ELECTION PRECINCT NO. 43052

includes all the area embraced in Caswell Nos. 5 and 6 election precincts lying within the exterior boundaries of Modesto City School and Modesto High School Districts of Stanislaus County.

POLLING PLACE therein shall be: Industrial Fire House  
148 Imperial  
Modesto, California

ELECTION OFFICERS:

Inspector: Mrs. Lillian B. Newnam  
313 Imperial, Modesto

Judge: Mrs. Carla J. Underwood  
520 Imperial, Modesto

Judge: Mrs. Eupha N. Walls  
1608 Spokane, Modesto

Judge: Mrs. Ollie M. Sherman  
1509 Eureka, Modesto

SPECIAL ELECTION PRECINCT NO. 43053

includes all the area embraced in Caswell No. 7 election precincts lying within the exterior boundaries of Modesto City School and Modesto High School Districts of Stanislaus County.

POLLING PLACE therein shall be: Fairview School Nurses' Room  
2169 Whitmore  
Modesto, California

ELECTION OFFICERS:

Inspector: Mrs. Frances E. Lee  
3230 Vivian, Modesto

Judge: Mrs. Inez Bava  
2043 W. Whitmore, Modesto

Judge: Mrs. Gloria E. Lee  
3500 Vivian, Modesto

Judge: Mrs. Helen A. Gibson  
1755 Poland, Modesto

SPECIAL ELECTION PRECINCT NO. 43054

includes all the area embraced in Club No. 3 and Page No. 2 election precincts lying within the exterior boundaries of Modesto City School and Modesto High School Districts of Stanislaus County.

POLLING PLACE therein shall be: Industrial Fire House  
830 Pecos  
Modesto, California

ELECTION OFFICERS:

Inspector: Mrs. Patricia J. Smith  
844 River Road, Modesto

Judge: Miss Ethel M. Sutton  
1433 Holm, Modesto

Judge: Mrs. Nettie B. Van Horn  
1413 Holm, Modesto

Judge: Mrs. Imogene Robinson  
1013 Bewley, Modesto

SPECIAL ELECTION PRECINCT NO. 43055

includes all the area embraced in Coffee No. 1  
election precincts lying within the exterior boundaries of  
Modesto City School and Modesto High School Districts of  
Stanislaus County.

POLLING PLACE therein shall be: J. D. Bowman Garage  
512 Coffee Road  
Modesto, California

ELECTION OFFICERS:

Inspector: Mrs. Gertrude G. Bowman  
512 Coffee, Modesto

Judge: James D. Bowman  
512 Coffee, Modesto

Judge: Mrs. Dorothy M. Newby  
1328 Lucern, Modesto

Judge: Mrs. Mary Ann L. Ham  
1241 E. Morris, Modesto

SPECIAL ELECTION PRECINCT NO. 43056

includes all the area embraced in Coffee No. 3  
election precincts lying within the exterior boundaries of  
Modesto City School and Modesto High School Districts of  
Stanislaus County.

POLLING PLACE therein shall be: A. Tucker Garage  
1339 East Coolidge  
Modesto, California

ELECTION OFFICERS:

Inspector: Mrs. Amy G. Tucker  
1339 E. Coolidge, Modesto

Judge: Mrs. Letha M. Beavers  
1445 Queens, Modesto

Judge: Mrs. Claire M. Price  
1621 E. Coolidge, Modesto

Judge: Mrs. Velvet R. Gowans  
1441 Queens, Modesto

SPECIAL ELECTION PRECINCT NO. 43057

includes all the area embraced in Coffee No. 4 election precincts lying within the exterior boundaries of Modesto City School and Modesto High School Districts of Stanislaus County.

POLLING PLACE therein shall be: Orangeburg Ave. Baptist Church  
313 Orangeburg  
Modesto, California

ELECTION OFFICERS:

Inspector: Mrs. Roberta Arnerich  
1116 Cambridge, Modesto

Judge: Mrs. Dorothy E. Rix  
1143 Grantland Court, Modesto

Judge: Mrs. Angela J. Torvend  
530 El Cajon, Modesto

Judge: Mrs. Essie F. Copeland  
1357 El Veciro, Modesto

SPECIAL ELECTION PRECINCT NO. 43058

includes all the area embraced in Coffee No. 6 and Empire No. 1 election precincts lying within the exterior boundaries of Modesto City School and Modesto High School Districts of Stanislaus County.

POLLING PLACE therein shall be: Wesley Methodist Church  
300 Trask Lane  
Modesto, California

ELECTION OFFICERS:

Inspector: Mrs. Grace M. Shank  
2312 Viola, Modesto

Judge: Mrs. Dorothy G. Hanne  
301 Cloverdale, Modesto

Judge: Mrs. Gertrude L. De Wees  
2043 Ellis, Modesto

Judge: Mrs. Marion J. Lipko  
2055 Lance, Modesto

SPECIAL ELECTION PRECINCT NO. 43059

includes all the area embraced in McHenry Nos. 1 and 6 election precincts lying within the exterior boundaries of Modesto City School and Modesto High School Districts of Stanislaus County.

POLLING PLACE therein shall be: J. Meyer, Residence  
1009 Rutledge Place off Lakewood  
Modesto, California

ELECTION OFFICERS:

Inspector: Mrs. Corinne M. Drasbek  
1004 Clarksburg, Modesto

Judge: Mrs. Dolores Meyer  
1009 Rutledge Place, Modesto

Judge: Mrs. Hazel L. Jackson  
2905 Parkview Drive, Modesto

Judge: Mrs. Evelyn Christiansen  
2405 E. Orangeburg, Modesto

SPECIAL ELECTION PRECINCT NO. 43060

includes all the area embraced in Page No. 1 election precincts lying within the exterior boundaries of Modesto City School and Modesto High School Districts of Stanislaus County.

POLLING PLACE therein shall be: Shackelford School-Library  
100 School Street  
Modesto, California

ELECTION OFFICERS:

Inspector: Mrs. Evelyn M. King  
1238 Boulder, Modesto

Judge: Mrs. Linda S. Coffey  
308 Crater, Modesto

Judge: Mrs. Shirley A. Hendrix  
217 Crater, Modesto

Judge: Mrs. Minnie B. Powell  
1330 Alamo, Modesto

SPECIAL ELECTION PRECINCT NO. 43061

includes all the area embraced in Paradise Nos. 3-4 and 5 election precincts lying within the exterior boundaries of Modesto City School and Modesto High School Districts of Stanislaus County.

POLLING PLACE therein shall be: Housing Authority Building  
1701 Robertson Road  
Modesto, California

ELECTION OFFICERS:

Inspector: Mrs. Della K. Cheek  
2038 Vernon, Modesto

Judge: Mrs. Mary J. Bernard  
1724 Robertson Road, Modesto

Judge: Mrs. Eleanor Goodin  
2351 Ridge Road, Modesto

Judge: Mrs. Signa M. Pedego  
603 Colorado, Modesto

SPECIAL ELECTION PRECINCT NO. 43062

includes all the area embraced in Paradise Nos. 6 and 7 election precincts lying within the exterior boundaries of Modesto City School and Modesto High School Districts of Stanislaus County.

POLLING PLACE therein shall be: Fire House  
1313 Beverly Drive  
Modesto, California

ELECTION OFFICERS:

Inspector: Mrs. Laverne D. Moore  
1649 Vineyard Haven, Modesto

Judge: Mrs. Rosemary Bentley  
1332 Ohio, Modesto

Judge: Mrs. Frances I. Brill  
1648 Victoria, Modesto

Judge: Mrs. Gladys Funk  
1561 Vernon, Modesto

SPECIAL ELECTION PRECINCT NO. 43 53

includes all the area embraced in Paradise Nos. 8 and 9 election precincts lying within the exterior boundaries of Modesto City School and Modesto High School Districts of Stanislaus County.

POLLING PLACE therein shall be:

King Kennedy Memorial Center  
601 S. Franklin  
Modesto, California

ELECTION OFFICERS:

Inspector:

Mrs. Alice M. Watson  
1308 Harris, Modesto

Judge:

Mrs. Claire De Lannoy  
642 Chicago, Modesto

Judge:

Mrs. Alice Davison  
612 California, Modesto

Judge:

Mrs. Mary A. Spenker  
1042 California, Modesto

SPECIAL ELECTION PRECINCT NO. 43064

includes all the area embraced in Paradise Nos. 10 and 12 election precincts lying within the exterior boundaries of Modesto City School and Modesto High School Districts of Stanislaus County.

POLLING PLACE therein shall be:

Maze Blvd. Christian Church  
Educational Bldg. 725 Maze Road  
Modesto, California

ELECTION OFFICERS:

Inspector:

Mrs. Doris A. Morgan  
1111 Lone Palm, Modesto

Judge:

Mrs. Vernie M. Clark  
1632 Shirley Court, Modesto

Judge:

Mrs. Dorothy M. Benson  
603 Elm, Modesto

Judge:

Mrs. Genevieve P. Sutton  
919 Elm, Modesto

SPECIAL ELECTION PRECINCT NO. 46005

includes all the area embraced in Paradise No. 1 election precinct lying within the exterior boundaries of Shiloh School and Modesto High School Districts of Stanislaus County.

POLLING PLACE therein shall be:

Shiloh School  
6631 Paradise Road  
Modesto, California

ELECTION OFFICERS:

Inspector: Mrs. Ida M. Sciarini  
6213 Paradise, Modesto

Judge: Mrs. Ann E. Ehrler  
5919 Paradise, Modesto

Judge: Mrs. Mary A. Silva  
7984 Paradise, Modesto

Judge: Mrs. Marie B. Bizzini  
7513 Paradise, Modesto

SPECIAL ELECTION PRECINCT NO. 44066

includes all the area embraced in Paradise Nos. 2 and 11 election precinct lying within the exterior boundaries of Paradise School and Modesto High School Districts of Stanislaus County.

POLLING PLACE therein shall be:

Paradise School  
3361 California  
Modesto, California

ELECTION OFFICERS:

Inspector: Mrs. Charlene L. Cooper  
907 Pauline, Modesto

Judge: Mrs. Rose Marie Surtado  
3449 Paradise, Modesto

Judge: Mrs. Louise M. Autrand  
1837 Grimes, Modesto

Judge: Mrs. Marie Plumlee  
1513 Grimes, Modesto

SPECIAL ELECTION PRECINCT NO. 47057

includes all the area embraced in Coffee No. 10 McHenry 3 Prescott 1-2-3 election precinct lying within the exterior boundaries of Stanislaus Union School and Modesto High School Districts of Stanislaus County.

POLLING PLACE therein shall be:

Stanislaus Union School Hallway  
1931 Kiernan  
Modesto, California

ELECTION OFFICERS:

Inspector:

Mrs. Barbara J. Young  
4628 Dale, Modesto

Judge:

Mrs. Roberta J. Ohland  
4609 Dale Road, Modesto

Judge:

Mrs. Patricia S. Moore  
417 Stewart, Modesto

Judge:

Mrs. Lynne M. Ashby  
201 Crawford, Modesto

SPECIAL ELECTION PRECINCT NO. 41068

includes all the area embraced in Empire Nos. 2 and 3 McHenry No. 5 election precinct lying within the exterior boundaries of Empire Union School and Modesto High School Districts of Stanislaus County.

POLLING PLACE therein shall be:

Empire Fire House  
4845 Yosemite Blvd.  
Modesto, California

ELECTION OFFICERS:

Inspector:

Mrs. Hannah F. Glick  
P. O. Box 6, Empire

Judge:

Mrs. Florence L. Prouty  
621 McClure Road, Modesto

Judge:

Mrs. Mildred K. Brubaker  
4143 Yosemite C-2, Modesto

Judge:

Mrs. Arline E. Baumann  
P. O. Box 32, Empire

SPECIAL ELECTION PRECINCT NO. 41069

includes all the area embraced in Empire Nos. 4-5-6 and 7 election precinct lying within the exterior boundaries of Empire Union School and Modesto High School Districts of Stanislaus County.

POLLING PLACE therein shall be:

Empire Community Club House  
First and Eye Streets  
Empire, California

ELECTION OFFICERS:

Inspector:

Mrs. Arlene V. Cupp  
P. O. Box 343, Empire

Judge:

Mrs. Gayle L. Gallo  
P. O. Box 508, Empire

Judge:

Mrs. Vaunda I. Goodman  
666 Triangle Ranch, Modesto

Judge:

Mrs. Crystal B. Gosnell  
445 Davison, Modesto

SPECIAL ELECTION PRECINCT NO. 48070

includes all the area embraced in Claus No. 4, McHenry 4 and Riverbank 4 election precinct lying within the exterior boundaries of Sylvan Union School and Modesto High School Districts of Stanislaus County.

POLLING PLACE therein shall be:

Riverbank Firehouse  
707 Claribel Road  
Modesto, California

ELECTION OFFICERS:

Inspector:

Mrs. Katherine L. Kline  
1300 Patterson Road, Modesto

Judge:

Mrs. Alice A. Kline  
1620 Patterson Road, Modesto

Judge:

Mrs. H. Marie Smith  
3416 Plainview, Modesto

Judge:

Mrs. Francis J. Kappler  
4200 Milnes, Modesto

SPECIAL ELECTION PRECINCT NO. 48071

includes all the area embraced in Coffee Nos. 2 and 7 McHenry No. 2 election precinct lying within the exterior boundaries of Sylvan Union School and Modesto High School Districts of Stanislaus County.

POLLING PLACE therein shall be: Glenwood Mobile Home Park Recreation Building - 2307 Oakdale Road Modesto, California

ELECTION OFFICERS:

Inspector: Mrs. Hazel Armstrong  
2307 Old Oakdale Road, Modesto

Judge: Mrs. Lena Cipponeri  
2445 Sylvan, Modesto

Judge: Mrs. Madge Zipser  
2412 Old Oakdale Road, Modesto

Judge: Mrs. Betty J. Bradley  
3524 Merle, Modesto

SPECIAL ELECTION PRECINCT NO. 48072

includes all the area embraced in Coffee Nos. 5 and 8 election precinct lying within the exterior boundaries of Sylvan Union School and Modesto High School Districts of Stanislaus County.

POLLING PLACE therein shall be: Mistlin Buick Show Room  
3120 McHenry Avenue  
Modesto, California

ELECTION OFFICERS:

Inspector: Mrs. Kathryn B. Freberg  
1107 Sylvan Meadows, Modesto

Judge: Mrs. Liberty Zagaris  
409 Robin Hood Drive, Modesto

Judge: Mrs. Mary J. Church  
501 Greenwich Lane, Modesto

Judge: Mrs. Carol J. Davis  
3404 Weymouth Lane, Modesto

SPECIAL ELECTION PRECINCT NO. 48073

includes all the area embraced in Coffee No. 9 election precinct lying within the exterior boundaries of Sylvan Union School and Modesto High School Districts of Stanislaus County.

POLLING PLACE therein shall be:

Travelodge Mobile Home  
4024 McHenry  
Modesto, California

ELECTION OFFICERS:

Inspector:

Mrs. Marjory A. Felix  
4125 McHenry-Sp. 54, Modesto

Judge:

Mrs. Lucille M. Amerine  
4118 McHenry Avenue, Modesto

Judge:

Mrs. Betty L. Ikerd  
4024 McHenry-No. 60, Modesto

Judge:

Mrs. Ethel Prouty  
4125 McHenry-No. C, Modesto

SPECIAL ELECTION PRECINCT NO. 42074

includes all the area embraced in Hart Ransom Nos. 1 and 2 election precinct lying within the exterior boundaries of Hart Ransom Union School and Modesto High School Districts of Stanislaus County.

POLLING PLACE therein shall be:

Woodland Fire House  
3300 Woodland  
Modesto, California

ELECTION OFFICERS:

Inspector:

Mrs. Theresa Borba  
2200 Woodland, Modesto

Judge:

Mrs. Alice E. Tonini  
2218 Woodland, Modesto

Judge:

Mrs. Betty L. Wenger  
4342 Beckwith, Modesto

Judge:

Mrs. Janice Bailey  
5149 Blue Gum, Modesto

SPECIAL ELECTION PRECINCT NO. 45075

includes all the area embraced in Salida Nos. 1 and 2 election precinct lying within the exterior boundaries of Salida Union School and Modesto High School Districts of Stanislaus County.

POLLING PLACE therein shall be: Salida C.C.D. Center  
4630 Park  
Salida, California

ELECTION OFFICERS:

Inspector: Mrs. Beverly M. Connacher  
P. O. Box H, Salida

Judge: Mrs. Madeline B. Knight  
P. O. Box 856, Salida

Judge: Mrs. Marjorie E. Beck  
6718 Beckwith, Modesto

Judge: Mrs. Dena J. Boer  
4312 Murphy, Modesto

POLLING PLACES

MARCH 4, 1975

SPECIAL 43001 M 1-74	J. NISEN, GAR 205 TRASK LN MODESTO, CALIF	SPECIAL 43012 M 14-62	EVERETT SCHOOL RM 22 1530 MT VERNON MODESTO, CALIF
SPECIAL 43002 M 2	ST PAUL'S EPISCOPAL CHURCH 1528 OAKDALE MODESTO, CALIF	SPECIAL 43013 M 15	VINCENT SADBAN, GAR 1609 BRENTWOOD CT MODESTO, CALIF
SPECIAL 43003 M 3-24-25-48	DON'S MOBILE GLASS 1424 H ST MODESTO, CALIF	SPECIAL 43014 M 19-88	FIRE HOUSE 637 EL VISTA MODESTO, CALIF.
SPECIAL 43004 M 4-63	J. MARSHALL SCHOOL HALL WAY 515 SUTTER MODESTO, CALIF	SPECIAL 43015 M 20-21-65	LA LOMA GRACE BRETHERN CHURCH 1315 LA LOMA AVE MODESTO, CALIF
SPECIAL 43005 M 5	MANCINI HALL 716 TUOLUMNE BLVD MODESTO, CALIF	SPECIAL 43016 M 22-23	WILSON SCHOOL LIBRARY 201 WILSON MODESTO, CALIF.
SPECIAL 43006 M 6-7	WASHINGTON SCHOOL HALL-705 S WASHINGTON MODESTO, CALIF	SPECIAL 43017 M 26	M I D BUILDING 1231 11TH ST MODESTO, CALIF
SPECIAL 43007 M 8	FRANKLIN SCHOOL-ENTRY 120 SOUTH EMERALD MODESTO, CALIF.	SPECIAL 43018 M 27	BOY SCOUT CLUB HOUSE ENSLEN PARK 400 ENSLEN AVE MODESTO, CALIF
SPECIAL 43008 M 9-89-92	E. A. WOLTER, GARAGE 1512 DEL MONTE MODESTO, CALIF	SPECIAL 43019 M 28	JOHN MUIR SCHOOL HALL 1215 LUCERN MODESTO, CALIF
SPECIAL 43009 M 10-37	ROOSEVELT JR HI SCHOOL HALL-1330 COLLEGE AVE MODESTO, CALIF	SPECIAL 43020 M 29	MODESTO COMMUNITY SERVICE CENTER 800 E MORRIS MODESTO, CALIF
SPECIAL 43010 M 11-12	GARRISON SCHOOL RM 24 1811 TERESA MODESTO, CALIF	SPECIAL 43021 M 30	GENEVA PRESBYTERIAN CHURCH-REC. HALL 1003 COFFEE RD MODESTO, CALIF
SPECIAL 43011 M 13	H. BRANIC GARAGE 1305 GLENWOOD MODESTO, CALIF	SPECIAL 43022 M 31-54	BIBLE BAPTIST CHURCH 960 EL TERINO MODESTO, CALIF

SPECIAL 43023 M 32	V. CIRAULO, GARAGE 223 LUCERN MODESTO, CALIF	SPECIAL 43034 M 52-60-81	COUNTY AUDITORIUM CENTER NO. 3 2115 SCENIC DRIVE MODESTO, CALIF.
SPECIAL 43024 M 33	EMANUEL LUTHERAN CH AUGUSTANA HALL 324 COLLEGE MODESTO, CALIF	SPECIAL 47035 M 16-17	PRESCOTT BIBLE CHURCH 2037 W RUMBLE MODESTO, CALIF
SPECIAL 43025 M 34	ENSLEN SCHOOL-ROOM 1 515 COLDWELL MODESTO, CALIF	SPECIAL 47036 M 64-67	CHRYSLER SCHOOL UNIT C-STOREROOM 2818 CONANT MODESTO, CALIF
SPECIAL 43026 M 35	J. BERDOT, GARAGE 911 HELMS LANE MODESTO, CALIF	SPECIAL 47037 M 68-69-84 90-95-96	PRESCOTT SR. ELEMENTARY SCHL. 2243 W RUMBLE MODESTO, CALIF
SPECIAL 43027 M 36	JOSEPH NEMETH, RES 1109 ENSLEN MODESTO, CALIF	SPECIAL 41038 M 53-86-87	CAPISTRANO SCHOOL CONFERENCE ROOM 400 CAPISTRANO MODESTO, CALIF
SPECIAL 43028 M 38-83	G. FREITAS GARAGE 1404 ROOSEVELT MODESTO, CALIF	SPECIAL 41039 M 75	R. STEELE, RES 2851 MEDICINE BOW DR MODESTO, CALIF
SPECIAL 43029 M 39	COLLEGE AVE BAPTIST CHURCH-1539 COLLEGE MODESTO, CALIF	SPECIAL 48040 M 18-80-85	NEIGHBORHOOD CHURCH 3200 TULLY MODESTO, CALIF
SPECIAL 43030 M 40-41	BEARD SCHOOL-LIBRARY 915 BOWEN MODESTO, CALIF	SPECIAL 48041 M 44-55	WOODROW SCHOOL 800 WOODROW AVE. MODESTO, CALIF
SPECIAL 43031 M 42-43	N MODESTO CH OF GOD 1918 SHERWOOD MODESTO, CALIF	SPECIAL 48042 M 45-66-73-91	STANDIFORD SCHOOL 605 TOKAY MODESTO, CALIF
SPECIAL 43032 M 50	G.D. ALWAY, RES 217 PALM MODESTO, CALIF.	SPECIAL 48043 M 46-57	SOMERSET SCHOOL LIBRY 1037 FLOYD AVE MODESTO, CALIF
SPECIAL 43033 M 51-82	ORANGEBURG AVE BAPTIST CHURCH 313 ORANGEBURG MODESTO, CALIF	SPECIAL 48044 M 47-71-78	SHERWOOD SCHOOL 819 EAST RUMBLE MODESTO, CALIF

SPECIAL 48045 Y.M.C.A. BUILDING  
M 56 2700 McHENRY AVE  
MODESTO, CALIF

SPECIAL 43056 A. TUCKER, GARAGE  
COFFEE 3 1339 EAST COOLIDGE  
MODESTO, CALIF.

SPECIAL 48046 SYLVAN UNION SCHOOL  
M 58-59-70 2908 COFFEE  
MODESTO, CALIF

SPECIAL 43057 ORANGEBURG AVE  
COFFEE 4 BAPTIST CHURCH  
313 ORANGEBURG  
MODESTO, CALIF

SPECIAL 48047 GREENWOOD CHURCH  
M 72-79-93-94 605 STANDIFORD  
MODESTO, CALIF

SPECIAL 43058 WESLEY METHODIST  
COFFEE 6 CHURCH  
EMPIRE 1 300 TRASK LANE  
MODESTO, CALIF

SPECIAL 48048 COLEMAN BROWN SCHOOL  
M 76-77 2024 VERA CRUZ DR  
MODESTO, CALIF

SPECIAL 43059 J. MEYER, RES  
McHENRY 1-6 1009 RUTLEDGE PLACE  
OFF LAKEWOOD  
MODESTO, CALIF

SPECIAL 42049 ABSENTEE POLL M 61  
NO POLLING PLACE-VOTERS SHALL VOTE BY ABSENT  
VOTER BALLOTS OR VOTE AT THE OFFICE OF THE  
STANISLAUS COUNTY ELECTIONS AND REGISTRATION  
DEPARTMENT 709 COUNTY CENTER 3 COURT,  
MODESTO, CALIF., ON ELECTION DAY.

SPECIAL 43060 SHACKELFORD SCHOOL  
PAGE 1 LIBRARY-100 SCHOOL ST  
MODESTO, CALIF.

SPECIAL 50050 ABSENTEE POLL M 49  
NO POLLING PLACE-VOTERS SHALL VOTE BY ABSENT  
VOTER BALLOTS OR VOTE AT THE OFFICE OF THE  
STANISLAUS COUNTY ELECTIONS AND REGISTRATION  
DEPARTMENT 709 COUNTY CENTER 3 COURT,  
MODESTO, CALIF., ON ELECTION DAY.

SPECIAL 43061 HOUSING AUTHORITY BLD  
PARADISE 3- 1701 ROBERTSON ROAD  
4-5 MODESTO, CALIF

SPECIAL 43051 ORVILLE WRIGHT SCHOOL  
AIRPORT 1-2-3 ENTRY-1602 MONTEREY  
MODESTO, CALIF

SPECIAL 43062 FIRE HOUSE  
PARADISE 6-7 1313 BEVERLY DRIVE  
MODESTO, CALIF

SPECIAL 43052 INDUSTRIAL FIRE HOUSE  
CASWELL 5-6 148 IMPERIAL  
MODESTO, CALIF.

SPECIAL 43063 KING KENNEDY MEM CENT  
PARADISE 8-9 601 S FRANKLIN  
MODESTO, CALIF

SPECIAL 43053 FAIRVIEW SCHOOL  
CASWELL 7 NURSES' ROOM  
2169 WHITMORE  
MODESTO, CALIF

SPECIAL 43064 MAZE BLVD CHRISTIAN  
PARADISE 10- CHURCH-EDUCATIONAL  
12 BLDG-725 MAZE ROAD  
MODESTO, CALIF

SPECIAL 43054 INDUSTRIAL FIRE HOUSE  
CLUB 3 830 PECOS  
PAGE 2 MODESTO, CALIF.

SPECIAL 46065 SHILOH SCHOOL  
PARADISE 1 6631 PARADISE ROAD  
MODESTO, CALIF

SPECIAL 43055 J. D. BOWMAN GARAGE  
COFFEE 1 512 COFFEE ROAD  
MODESTO, CALIF

SPECIAL 44066 PARADISE SCHOOL  
PARADISE 2-11 3361 CALIFORNIA AVF.  
MODESTO, CALIF.

SPECIAL 47067 STANISLAUS UNION SCH  
COFFEE 10 HALLWAY  
McHENRY 3 1931 KIERNAN  
PRES 1-2-3 MODESTO, CALIF

SPECIAL 41068 EMPIRE FIRE HOUSE  
EMPIRE 2-3 4845 YOSEMITE BLVD  
McHENRY 5 MODESTO, CALIF

SPECIAL 41069 EMPIRE COMMUNITY CLUB  
EMPIRE 4-5- HOUSE-FIRST & EYE STS  
6-7 EMPIRE, CALIF

SPECIAL 48070 RIVERBANK FIRE HOUSE  
CLAUS 4 707 CLARIBEL RD  
McHENRY 4 MODESTO, CALIF  
RIVERBANK 4

SPECIAL 48071 GLENWOOD MOBILE HM PK  
COFFEE 2-7 RECREATION BUILDING  
McHENRY 2 2307 OAKDALE RD  
MODESTO, CALIF

SPECIAL 48072 MISTLIN BUICK SHOW RM  
COFFEE 5-8 3120 McHENRY AVE  
MODESTO, CALIF

SPECIAL 48073 TRAVELODGE MOBILE HM  
COFFEE 9 4024 McHENRY AVE  
MODESTO, CALIF

SPECIAL 42074 WOODLAND FIRE HOUSE  
HART RANS 1-2 3300 WOODLAND  
MODESTO, CALIF

SPECIAL 45075 SALIDA C.C.D. CENTER  
SALIDA 1-2 4630 PARK  
SALIDA, CALIF

MODESTO CITY COUNCIL  
RESOLUTION NO. 75-56


A RESOLUTION SETTING TIME AND PLACE FOR HEARING ON APPLICATION FOR  
FEDERAL ASSISTANCE IN PURCHASING THREE NEW BUSES

BE IT HEREBY RESOLVED by the Council of the City of Modesto that February 24, 1975 , at 7:30 P.M. in the Council Chambers, City Hall, 801 Eleventh Street, Modesto, California is hereby set as the time and place for consideration of application to the Federal Department of Transportation for eighty (80) per cent of the total cost to acquire three (3) new air-conditioned diesel buses.

The foregoing resolution was introduced at a regular meeting of the Council of the City of Modesto held on the 20th day of January , 1975, by Councilman Dunlap , who moved its adoption, which motion being duly seconded by Councilman Elliott , was upon roll call carried and the resolution adopted by the following vote:

AYES: Councilmen: Dunlap, Elliott, Kullijian, Mensinger,  
Mayor Davies  
NOES: Councilmen: None  
ABSENT: Councilmen: Newton

ATTEST:

  
W. T. CHYNOWETH, City Clerk

MODESTO CITY COUNCIL  
RESOLUTION NO. 75-57

A RESOLUTION AMENDING THE BUDGET FOR THE CITY OF MODESTO FOR THE FISCAL YEAR ENDING JUNE 30, 1975, TO ESTABLISH AN ACCOUNT IN THE GENERAL FUND (FUND NO. 101) FOR THE PURCHASE OF ONE PSYCHOLOGICAL STRESS EVALUATOR THROUGH A GRANT FROM THE OFFICE OF CRIMINAL JUSTICE PLANNING.

WHEREAS, the City of Modesto has entered into an agreement with the California Office of Criminal Justice Planning whereby the City will receive a grant of \$3,544.00 for the purchase of a Psychological Stress Evaluator for the Police Department, and

WHEREAS, it is necessary to estimate the amount of said grant as additional revenue in the City of Modesto 1974-75 Final Budget, and

WHEREAS, the amount of \$624.00 has already been transferred from the Police Department budget account 110-22-101 to account 5413-22-101, to cover the City's share of the cost of purchasing said Psychological Stress Evaluator,

NOW, THEREFORE, BE IT RESOLVED by the Council of the City of Modesto that the City of Modesto 1974-75 Final Budget, be amended to estimate revenues to be received from the California Office of Criminal Justice Planning for one (1) Psychological Stress Evaluator.

The estimated revenues to be received are as follows:

Account 225-101 Police Mini-Grant \$3,544.00

BE IT FURTHER RESOLVED that the City of Modesto 1974-75 Final Budget be further amended to appropriate said estimated revenue for said Psychological Stress Evaluator as follows:

Account 5413-22-101 Psychological Stress Evaluator \$3,544.00

BE IT FURTHER RESOLVED that the Director of Finance is hereby authorized to take the necessary steps to implement the provisions of this resolution.

The foregoing resolution was introduced at a regular meeting of the Council of the City of Modesto on the 20th day of January, 1975, by Councilman Dunlap, who moved its adoption, which motion being duly seconded by Councilman Elliott, was upon roll call carried and the resolution adopted by the following vote:

AYES: Councilmen: Dunlap, Elliott, Kullijian, Mensinger,  
Mayor Davies  
NOES: Councilmen: None  
ABSENT: Councilmen: None

ATTEST:

  
W. T. CHYNOWETH, City Clerk

(SEAL)

APPROVED AS TO FORM:

By

  
ELWYN L. JOHNSON, City Attorney

MODESTO CITY COUNCIL  
RESOLUTION NO. 75- 58

A RESOLUTION AMENDING THE BUDGET FOR THE CITY OF MODESTO FOR THE FISCAL YEAR ENDING JUNE 30, 1975, TO ESTABLISH ACCOUNTS IN THE C.E.T.A. FUND (FUND NO. 219) FOR THE C.E.T.A. TITLE VI FUNDS.

WHEREAS, the City of Modesto has entered into an agreement with the Federal Government through the County of Stanislaus whereby it will receive a grant under the Comprehensive Employment Training Act (C.E.T.A.), and

WHEREAS, the Federal Government requires special accounting procedures and therefore it is necessary to establish separate accounts in the existing C.E.T.A. Fund;

NOW, THEREFORE, BE IT RESOLVED by the Council of the City of Modesto that the City of Modesto Final Budget, 1974-75, be amended to establish separate operating accounts for revenues and expenditures for the Title VI funds of the C.E.T.A. Program.

BE IT FURTHER RESOLVED that the C.E.T.A. Title VI grant funds available to the City of Modesto for the 1974-75 fiscal year are estimated as follows:

C.E.T.A. Title VI Grant	- \$ 100,400.00
C.E.T.A. Title VI Supplement	1,000.00

BE IT FURTHER RESOLVED that the City of Modesto Final Budget, 1974-75, be amended to provide the appropriation of the estimated available C.E.T.A. grant funds as follows:

Account #110 - Salaries & Wages, Reg.	- \$ 83,300
Account #308 - Tools, Shop Field Supp.	- 1,000
Account #411 - Compensation Insurance	- 1,715
Account #422 - Dental Insurance	- 500
Account #423 - Life Insurance	- 120
Account #424 - OASDI Contribution	- 4,870
Account #425 - PERS Contribution	- 7,345
Account #426 - Group Health Insurance	- 2,550

BE IT FURTHER RESOLVED that the Director of Finance is hereby authorized to take the necessary steps to implement the provisions of this resolution.

The foregoing resolution was introduced at a regular meeting of the Council of the City of Modesto held on the 20th day of January, 1975, by Councilman Dunlap, who moved its adoption, which motion being duly seconded by Councilman Elliott, was upon roll call carried and the resolution adopted by the following vote:

AYES: Councilmen: Dunlap, Elliott, Kullijian, Mensinger,  
Mayor Davies

NOES: Councilmen: None

ABSENT: Councilmen: Newton

ATTEST:

  
W. T. CHYNOWETH, City Clerk

(SEAL)

APPROVED AS TO FORM:

By

  
ELWYN L. JOHNSON, City Attorney

MODESTO CITY COUNCIL  
RESOLUTION NO. 75-59

A RESOLUTION FINDING THAT THE TENTATIVE MAP OF  
WYLDEWOOD MEADOW NO. 1 AND 2 SUBDIVISION  
IS CONSISTENT WITH APPLICABLE GENERAL AND  
SPECIFIC PLANS OF THE CITY OF MODESTO.

WHEREAS, the Planning Commission of the City of Modesto has by  
Resolution No. 75-2, adopted January 7, 1975, approved the  
tentative map of Wyldewood Meadow No. 1 and 2 Subdivision, and

WHEREAS, the approval by the Planning Commission of the tentative  
map of Wyldewood Meadow No. 1 and 2 Subdivision was conditioned  
upon a finding by this Council that said proposed subdivision, together with the pro-  
visions for the subdivision's design and improvement, is consistent with applicable  
general and specific plans of the City of Modesto.

NOW, THEREFORE, BE IT RESOLVED by the Council of the City of  
Modesto that it hereby finds and determines that the proposed \_\_\_\_\_  
Wyldewood Meadow No. 1 and 2 Subdivision together with the provisions  
for its design and improvement, is consistent with applicable general and specific  
plans of the City of Modesto.

The foregoing resolution was introduced at a regular meeting of the  
Council of the City of Modesto held on the 20th day of January, 1975,  
by Councilman Dunlap, who moved its adoption, which motion being duly  
seconded by Councilman Elliott, was upon roll call carried and the  
resolution adopted by the following vote:

AYES: Councilmen: Dunlap, Elliott, Kullijian, Mensinger,  
Mayor Davies

NOES: Councilmen: None

ABSENT: Councilmen: Newton

ATTEST: W. T. Chynoweth  
W. T. CHYNOWETH, City Clerk

(SEAL)

APPROVED AS TO FORM

By Elwyn L. Johnson  
ELWYN L. JOHNSON, City Attorney

MODESTO CITY COUNCIL  
RESOLUTION NO. 75-60

A RESOLUTION APPOINTING COUNCILMEMBER KULLIJIAN AS REPRESENTATIVE OF THE CITY OF MODESTO ON STANISLAUS AREA ASSOCIATION OF GOVERNMENTS (S.A.A.G.); COUNCILMEMBER ELLIOTT AS ALTERNATE; AND COUNCILMEMBER MENSINGER AS CITY OF MODESTO REPRESENTATIVE ON S.A.A.G. EXECUTIVE COMMITTEE

BE IT RESOLVED by the Council of the City of Modesto that the following people are hereby appointed as representatives of the City of Modesto on Stanislaus Area Association of Governments (S.A.A.G.); Councilmember Kullijian as representative to replace Simon; Councilmember Elliott as alternate to replace Kullijian; and Councilmember Mensinger as City of Modesto representative on S.A.A.G. executive committee.

The foregoing resolution was introduced at a regular meeting of the Council of the City of Modesto held on the 20th day of January, 1975, by Councilman Elliott, who moved its adoption, which motion being duly seconded by Councilman Mensinger, was upon roll call carried and the resolution adopted by the following vote:

AYES: Councilmen: Dunlap, Elliott, Kullijian, Mensinger,  
Newton, Mayor Davies

NOES: Councilmen: None

ABSENT: Councilmen: None

ATTEST:

  
W. T. CHYNOWETH, City Clerk

MODESTO CITY COUNCIL  
RESOLUTION NO. 75-61

A RESOLUTION SETTING TIME AND PLACE FOR HEARING APPEAL BY TANNER AND PETERSON TO PLANNING COMMISSION DENIAL OF APPLICATION TO REZONE PROPERTY AT THE NORTHEAST CORNER OF OLD OAKDALE ROAD AND EAST ORANGEBURG AVENUE

BE IT HEREBY RESOLVED by the Council of the City of Modesto that February 24, 1975 , at 7:35 P.M. in the Council Chambers, City Hall, 801 Eleventh Street, Modesto, California is hereby set as the time and place for consideration of appeal by Tanner and Peterson to Planning Commission denial of application to rezone property at the northeast corner of Old Oakdale Road and East Orangeburg Avenue.

The foregoing resolution was introduced at a regular meeting of the Council of the City of Modesto held on the 27th day of January , 1975 , by Councilman Mensinger , who moved its adoption, which motion being duly seconded by Councilman Dunlap , was upon roll call carried and the resolution adopted by the following vote:

AYES: Councilmen: Dunlap, Elliott, Kullijian, Mensinger,  
Newton, Mayor Davies

NOES: Councilmen: None

ABSENT: Councilmen: None

ATTEST:

  
W. T. CHYNOWETH, City Clerk

MODESTO CITY COUNCIL  
RESOLUTION NO. 75-62

A RESOLUTION SETTING TIME AND PLACE FOR HEARING REQUEST OF RULE DEVELOPMENT FOR VARIANCE FOR EXPOSED AGGREGATE SIDEWALK ALONG McHENRY AND COOLIDGE

BE IT HEREBY RESOLVED by the Council of the City of Modesto that February 3, 1975 , at 4:20 P.M. in the Council Chambers, City Hall, 801 Eleventh Street, Modesto, California is hereby set as the time and place for consideration of request of Rule Development for variance for exposed aggregate sidewalk along McHenry and Coolidge.

The foregoing resolution was introduced at a regular meeting of the Council of the City of Modesto held on the 27th day of January , 1975, by Councilman Mensinger , who moved its adoption, which motion being duly seconded by Councilman Dunlap , was upon roll call carried and the resolution adopted by the following vote:

AYES: Councilmen: Dunlap, Elliott, Kullijian, Mensinger,  
Newton, Mayor Davies

NOES: Councilmen: None

ABSENT: Councilmen: None

ATTEST:

  
\_\_\_\_\_  
W. T. CHYNOWETH, City Clerk

MODESTO CITY COUNCIL  
RESOLUTION NO, 75-63

A RESOLUTION APPROVING PLANS AND SPECIFICATIONS AND AUTHORIZING CALL FOR BIDS FOR CONSTRUCTION OF PICNIC AREA AT MARSHALL PARK

BE IT HEREBY RESOLVED by the Council of the City of Modesto as follows:

SECTION 1. The plans and specifications for construction of picnic area at Marshall Park copies of which are on file, are hereby accepted and approved.

SECTION 2. The City Clerk is hereby authorized to call for public competitive sealed bids for the above named project, to be opened in the office of the City Clerk, 801 11th Street, in the City of Modesto, on February 11, 1975 at 11:10 A.M. and the City Clerk is hereby directed to give notice inviting such sealed bids in the time, form, and manner provided by law.

SECTION 3. After the bids are opened, they shall be tabulated and analyzed and a report submitted to the Council at its next regular meeting.

The foregoing resolution was introduced at a regular meeting of the Council of the City of Modesto held on the 27th day of January, 1975, by Councilman Mensinger, who moved its adoption, which motion being duly seconded by Councilman Dunlap, was upon roll call carried and the resolution adopted by the following vote:

AYES: Councilmen: Dunlap, Elliott, Kullijian, Mensinger,  
Newton, Mayor Davies

NOES: Councilmen: None

ABSENT: Councilmen: None

ATTEST:

  
W. T. CHYNOWETH, City Clerk

MODESTO CITY COUNCIL  
RESOLUTION NO. 75-64

A RESOLUTION ACCEPTING THE CONSTRUCTION OF REPLACEMENT OF STREET  
LIGHT CIRCUIT NO. 7 (Ferrero Electric Co.)

WHEREAS, a report has been filed by the Director of Parking  
and Traffic that the construction of Replacement of Street Light  
Circuit No. 7  
has been completed by Ferrero Electric, Inc.

in accordance with the contract agreement dated August 26, 1974.

NOW, THEREFORE, BE IT RESOLVED that the construction of Replace-  
ment of Street Light Circuit No. 7  
be accepted from said contractor, Ferrero Electric, Inc.

that notice of completion be filed with the Recorder of Stan-  
is laus County and that payment of amounts due in the amount  
of \$7,945.00 as provided in the contract, be authorized.

The foregoing resolution was introduced at a regular meet-  
ing of the Council of the City of Modesto held on the 27th day  
of January , 1975, by Councilman Mensinger, who moved  
its adoption, which motion being duly seconded by Councilman  
Dunlap , was upon roll call carried and the resolution  
adopted by the following vote:

AYES: Councilmen: Dunlap, Elliott, Kullijian, Mensinger,  
Newton, Mayor Davies

NOES: Councilmen: None

ABSENT: Councilmen: None

ATTEST:

  
W. T. CHYNOWETH, City Clerk

MODESTO CITY COUNCIL  
RESOLUTION NO. 75-65

A RESOLUTION CONFIRMING THE REPORT OF THE SUPERINTENDENT OF STREETS CONCERNING THE WORK OF CONSTRUCTION OF ASPHALTIC CONCRETE PAVING ALONG CERTAIN ALLEYS IN THE CITY OF MODESTO IN ACCORDANCE WITH THE IMPROVEMENT DISTRICT ACT OF 1911, ASSESSING THE COST OF CONSTRUCTION AGAINST THE PARCEL OF REAL PROPERTY FRONTING UPON THE IMPROVEMENT, AND DIRECTING THE METHOD OF COLLECTION OF SAID LIEN.  
(BLOCK 128) Fred A. Stoll - \$103.29

WHEREAS, Chapter 27 of Part 3 of Division 7 (Sections 5870 et seq.) of the Streets and Highways Code of the State of California establishes a procedure pursuant to which the construction of certain improvements may be required, and

WHEREAS, the Council did, on August 26, 1974, adopt its Resolution No. 74-718, ordering the installation of certain improvements along certain alleys in the City of Modesto as provided therein, and directing the Superintendent of Streets to give notice requiring the construction of such improvements, and

WHEREAS, in compliance with the provisions of Chapter 27 of Part 3 of Division 7 of the Streets and Highways Code the Superintendent of Streets proceeded to cause the completion of the construction of asphaltic concrete paving on property abutting the property hereafter described, and

WHEREAS, January 27, 1975, at 7:30 o'clock P.M. in the Council Chambers, located in the City Hall, 801 Eleventh Street, Modesto, California, was set as the time and place for hearing and passing upon the report of the Superintendent of Streets with respect to the construction of said improvement, and

WHEREAS, at the time of said hearing, said Council received the report of the Superintendent of Streets, as submitted, and on file in the office of the City Clerk.

NOW, THEREFORE, BE IT RESOLVED by the Council of the City of Modesto as follows:

SECTION 1. The report of the Superintendent of Streets as submitted and on file in the office of the City Clerk is hereby confirmed

and the cost of such work is determined to be in the total amount of  
\$103.29.

SECTION 2. That the cost of the aforesaid work, being the amount  
of \$103.29, be assessed in three annual installments as a lien  
against the parcel (s) of property fronting upon the work so constructed.  
All that real property in the City of Modesto, County of Stanislaus,  
State of California, described as follows:

Lots 31 and 32 of Block 128 of City of Modesto as per map filed December  
21, 1942 in Volume 15 of Maps, Page 128, Stanislaus County Records.

(Stanislaus County Assessor's Parcel No. 002-01 106-0516-001)

SECTION 3. Said assessment shall bear interest on the unpaid bal-  
ance at the rate of seven (7%) per cent per annum, said interest to begin  
to run on the 31st day after the adoption of this resolution.

SECTION 4. In accordance with the provisions of Sections 5893  
and 5895 of the California Streets and Highways Code, it is hereby  
ordered that the notice of each annual installment of said lien be deliv-  
ered to the Stanislaus County Auditor, who shall enter the amount thereof  
on the County Assessment Book opposite the description of the particular  
property and the amount shall be collected together with all other taxes  
thereon against the property. The Director of Finance shall annually  
deliver said notice of lien to the County Auditor before the date fixed  
by law for the delivery of the Assessment Book to the County Board of  
Equalization. The lien shall be collected in accordance with the pro-  
cedure prescribed in Section 5894 of the California Streets and Highways  
Code.

The foregoing resolution was introduced at a regular meeting of the  
Council of the City of Modesto held on the 27th day of January,  
1975, by Councilman Dunlap, who moved its adoption, which  
motion being duly seconded by Councilman Elliott, was upon roll  
call carried and the resolution adopted by the following vote:

AYES: Councilmen: Dunlap, Elliott, Kullijian, Mensinger,  
                    Newton, Mayor Davies  
NOES: Councilmen: None  
ABSENT: Councilmen: None

ATTEST:

  
W. T. CHYNOWETH, City Clerk

(alleys)

MODESTO CITY COUNCIL  
RESOLUTION NO. 75-66

A RESOLUTION CONFIRMING THE REPORT OF THE SUPERINTENDENT OF STREETS CONCERNING THE WORK OF CONSTRUCTION OF ASPHALTIC CONCRETE PAVING ALONG CERTAIN ALLEYS IN THE CITY OF MODESTO IN ACCORDANCE WITH THE IMPROVEMENT DISTRICT ACT OF 1911, ASSESSING THE COST OF CONSTRUCTION AGAINST THE PARCEL OF REAL PROPERTY FRONTING UPON THE IMPROVEMENT, AND DIRECTING THE METHOD OF COLLECTION OF SAID LIEN.  
(BLOCK 128) Ada M. Swanson - \$103.29

WHEREAS, Chapter 27 of Part 3 of Division 7 (Sections 5870 et seq.) of the Streets and Highways Code of the State of California establishes a procedure pursuant to which the construction of certain improvements may be required, and

WHEREAS, the Council did, on August 26, 1974, adopt its Resolution No. 74-718, ordering the installation of certain improvements along certain alleys in the City of Modesto as provided therein, and directing the Superintendent of Streets to give notice requiring the construction of such improvements, and

WHEREAS, in compliance with the provisions of Chapter 27 of Part 3 of Division 7 of the Streets and Highways Code the Superintendent of Streets proceeded to cause the completion of the construction of asphaltic concrete paving on property abutting the property hereafter described, and

WHEREAS, January 27, 1975, at 7:30 o'clock P.M. in the Council Chambers, located in the City Hall, 801 Eleventh Street, Modesto, California, was set as the time and place for hearing and passing upon the report of the Superintendent of Streets with respect to the construction of said improvement, and

WHEREAS, at the time of said hearing, said Council received the report of the Superintendent of Streets, as submitted, and on file in the office of the City Clerk.

NOW, THEREFORE, BE IT RESOLVED by the Council of the City of Modesto as follows:

SECTION 1. The report of the Superintendent of Streets as submitted and on file in the office of the City Clerk is hereby confirmed

and the cost of such work is determined to be in the total amount of \$103.29.

SECTION 2. That the cost of the aforesaid work, being the amount of \$103.29, be assessed in three annual installments as a lien against the parcel (s) of property fronting upon the work so constructed.

All that real property in the City of Modesto, County of Stanislaus, State of California, described as follows:

Lots 29 and 30 of Block 128 of City of Modesto as per map filed December 21, 1942 in Volume 15 of Maps, Page 128, Stanislaus County Records.

(Stanislaus County Assessor's Parcel No. 002-01 106-0515-001)

SECTION 3. Said assessment shall bear interest on the unpaid balance at the rate of seven (7%) per cent per annum, said interest to begin to run on the 31st day after the adoption of this resolution.

SECTION 4. In accordance with the provisions of Sections 5893 and 5895 of the California Streets and Highways Code, it is hereby ordered that the notice of each annual installment of said lien be delivered to the Stanislaus County Auditor, who shall enter the amount thereof on the County Assessment Book opposite the description of the particular property and the amount shall be collected together with all other taxes thereon against the property. The Director of Finance shall annually deliver said notice of lien to the County Auditor before the date fixed by law for the delivery of the Assessment Book to the County Board of Equalization. The lien shall be collected in accordance with the procedure prescribed in Section 5894 of the California Streets and Highways Code.

The foregoing resolution was introduced at a regular meeting of the Council of the City of Modesto held on the 27th day of January, 1975, by Councilman Dunlap, who moved its adoption, which motion being duly seconded by Councilman Elliott, was upon roll call carried and the resolution adopted by the following vote:

AYES:	Councilmen:	Dunlap, Elliott, Kullijian, Mensinger, Newton, Mayor Davies
NOES:	Councilmen:	None
ABSENT:	Councilmen:	None

ATTEST:

  
W. T. CHYNOWETH, City Clerk

(alleys)

MODESTO CITY COUNCIL  
RESOLUTION NO. 75-66A

A RESOLUTION CONFIRMING THE REPORT OF THE SUPERINTENDENT OF STREETS CONCERNING THE WORK OF CONSTRUCTION OF ASPHALTIC CONCRETE PAVING ALONG CERTAIN ALLEYS IN THE CITY OF MODESTO IN ACCORDANCE WITH THE IMPROVEMENT DISTRICT ACT OF 1911, ASSESSING THE COST OF CONSTRUCTION AGAINST THE PARCEL OF REAL PROPERTY FRONTING UPON THE IMPROVEMENT, AND DIRECTING THE METHOD OF COLLECTION OF SAID LIEN. (BLOCK 128) Stephen C. and Linda L. Bakke - \$103.29

WHEREAS, Chapter 27 of Part 3 of Division 7 (Sections 5870 et seq.) of the Streets and Highways Code of the State of California establishes a procedure pursuant to which the construction of certain improvements may be required, and

WHEREAS, the Council did, on August 26, 1974, adopt its Resolution No. 74-718, ordering the installation of certain improvements along certain alleys in the City of Modesto as provided therein, and directing the Superintendent of Streets to give notice requiring the construction of such improvements, and

WHEREAS, in compliance with the provisions of Chapter 27 of Part 3 of Division 7 of the Streets and Highways Code the Superintendent of Streets proceeded to cause the completion of the construction of asphaltic concrete paving on property abutting the property hereafter described, and

WHEREAS, January 27, 1975, at 7:30 o'clock P.M. in the Council Chambers, located in the City Hall, 801 Eleventh Street, Modesto, California, was set as the time and place for hearing and passing upon the report of the Superintendent of Streets with respect to the construction of said improvement, and

WHEREAS, at the time of said hearing, said Council received the report of the Superintendent of Streets, as submitted, and on file in the office of the City Clerk.

NOW, THEREFORE, BE IT RESOLVED by the Council of the City of Modesto as follows:

SECTION 1. The report of the Superintendent of Streets as submitted and on file in the office of the City Clerk is hereby confirmed

and the cost of such work is determined to be in the total amount of \$103.29.

SECTION 2. That the cost of the aforesaid work, being the amount of \$103.29, be assessed in three annual installments as a lien against the parcel (s) of property fronting upon the work so constructed. All that real property in the City of Modesto, County of Stanislaus, State of California, described as follows:

Lots 27 and 28 of Block 128 of City of Modesto as per map filed December 21, 1942 in Volume 15 of Maps, Page 128, Stanislaus County Records.

(Stanislaus County Assessor's Parcel No. 002-01 106-0514-001)


SECTION 3. Said assessment shall bear interest on the unpaid balance at the rate of seven (7%) per cent per annum, said interest to begin to run on the 31st day after the adoption of this resolution.

SECTION 4. In accordance with the provisions of Sections 5893 and 5895 of the California Streets and Highways Code, it is hereby ordered that the notice of each annual installment of said lien be delivered to the Stanislaus County Auditor, who shall enter the amount thereof on the County Assessment Book opposite the description of the particular property and the amount shall be collected together with all other taxes thereon against the property. The Director of Finance shall annually deliver said notice of lien to the County Auditor before the date fixed by law for the delivery of the Assessment Book to the County Board of Equalization. The lien shall be collected in accordance with the procedure prescribed in Section 5894 of the California Streets and Highways Code.

The foregoing resolution was introduced at a regular meeting of the Council of the City of Modesto held on the 27th day of January, 1975, by Councilman Dunlap, who moved its adoption, which motion being duly seconded by Councilman Elliott, was upon roll call carried and the resolution adopted by the following vote:

AYES:	Councilmen:	Dunlap, Elliott, Kullijian, Mensinger, Newton, Mayor Davies
NOES:	Councilmen:	None
ABSENT:	Councilmen:	None

ATTEST:

  
W. T. CHYNOWETH, City Clerk

(alleys)

MODESTO CITY COUNCIL  
RESOLUTION NO. 75-67

A RESOLUTION CONFIRMING THE REPORT OF THE SUPER-  
INTENDENT OF STREETS CONCERNING THE WORK OF CON-  
STRUCTION OF ASPHALTIC CONCRETE PAVING ALONG CER-  
TAIN ALLEYS IN THE CITY OF MODESTO IN ACCORDANCE  
WITH THE IMPROVEMENT DISTRICT ACT OF 1911, ASSESS-  
ING THE COST OF CONSTRUCTION AGAINST THE PARCEL OF  
REAL PROPERTY FRONTING UPON THE IMPROVEMENT, AND  
DIRECTING THE METHOD OF COLLECTION OF SAID LIEN.  
(BLOCK 128) Lots 27 & 28 - H. Wayne & Marjorie I.  
Davis - \$103.29

WHEREAS, Chapter 27 of Part 3 of Division 7 (Sections 5870 et seq.)  
of the Streets and Highways Code of the State of California establishes  
a procedure pursuant to which the construction of certain improvements  
may be required, and

WHEREAS, the Council did, on August 26, 1974, adopt  
its Resolution No. 74-718, ordering the installation of certain  
improvements along certain alleys in the City of Modesto as provided  
therein, and directing the Superintendent of Streets to give notice  
requiring the construction of such improvements, and

WHEREAS, in compliance with the provisions of Chapter 27 of Part  
3 of Division 7 of the Streets and Highways Code the Superintendent of  
Streets proceeded to cause the completion of the construction of as-  
phaltic concrete paving on property abutting the property hereafter  
described, and

WHEREAS, January 27, 1975, at 7:30 o'clock P.M.  
in the Council Chambers, located in the City Hall, 801 Eleventh Street,  
Modesto, California, was set as the time and place for hearing and  
passing upon the report of the Superintendent of Streets with respect  
to the construction of said improvement, and

WHEREAS, at the time of said hearing, said Council received the  
report of the Superintendent of Streets, as submitted, and on file in  
the office of the City Clerk.

NOW, THEREFORE, BE IT RESOLVED by the Council of the City of  
Modesto as follows:

SECTION 1. The report of the Superintendent of Streets as sub-  
mitted and on file in the office of the City Clerk is hereby confirmed

and the cost of such work is determined to be in the total amount of  
\$103.29.

SECTION 2. That the cost of the aforesaid work, being the amount of \$103.29, be assessed in three annual installments as a lien against the parcel (s) of property fronting upon the work so constructed. All that real property in the City of Modesto, County of Stanislaus, State of California, described as follows:

Lots 25 and 26 of Block 128 of City of Modesto as per map filed December 21, 1942 in Volume 15 of Maps, Page 128, Stanislaus County Records.

(Stanislaus County Assessor's Parcel No. 002-01 106-0513-001)

SECTION 3. Said assessment shall bear interest on the unpaid balance at the rate of seven (7%) per cent per annum, said interest to begin to run on the 31st day after the adoption of this resolution.

SECTION 4. In accordance with the provisions of Section 5893 and 5895 of the California Streets and Highways Code, it is hereby ordered that the notice of each annual installment of said lien be delivered to the Stanislaus County Auditor, who shall enter the amount thereof on the County Assessment Book opposite the description of the particular property and the amount shall be collected together with all other taxes thereon against the property. The Director of Finance shall annually deliver said notice of lien to the County Auditor before the date fixed by law for the delivery of the Assessment Book to the County Board of Equalization. The lien shall be collected in accordance with the procedure prescribed in Section 5894 of the California Streets and Highways Code.

The foregoing resolution was introduced at a regular meeting of the Council of the City of Modesto held on the 27th day of January, 1975, by Councilman Dunlap, who moved its adoption, which motion being duly seconded by Councilman Elliott, was upon roll call carried and the resolution adopted by the following vote:

AYES: Councilmen: Dunlap, Elliott, Kullijian, Mensinger,  
Newton, Mayor Davies  
NOES: Councilmen: None  
ABSENT: Councilmen: None

ATTEST:

  
W. T. CHYNOWETH, City Clerk

(alleys)

MODESTO CITY COUNCIL  
RESOLUTION NO. 75-68

A RESOLUTION CONFIRMING THE REPORT OF THE SUPERINTENDENT OF STREETS CONCERNING THE WORK OF CONSTRUCTION OF ASPHALTIC CONCRETE PAVING ALONG CERTAIN ALLEYS IN THE CITY OF MODESTO IN ACCORDANCE WITH THE IMPROVEMENT DISTRICT ACT OF 1911, ASSESSING THE COST OF CONSTRUCTION AGAINST THE PARCEL OF REAL PROPERTY FRONTING UPON THE IMPROVEMENT, AND DIRECTING THE METHOD OF COLLECTION OF SAID LIEN.  
(BLOCK 128) Lots 21 & 22 - John E. Gustafson - \$103.29

WHEREAS, Chapter 27 of Part 3 of Division 7 (Sections 5870 et seq.) of the Streets and Highways Code of the State of California establishes a procedure pursuant to which the construction of certain improvements may be required, and

WHEREAS, the Council did, on August 26, 1974, adopt its Resolution No. 74-718, ordering the installation of certain improvements along certain alleys in the City of Modesto as provided therein, and directing the Superintendent of Streets to give notice requiring the construction of such improvements, and

WHEREAS, in compliance with the provisions of Chapter 27 of Part 3 of Division 7 of the Streets and Highways Code the Superintendent of Streets proceeded to cause the completion of the construction of asphaltic concrete paving on property abutting the property hereafter described, and

WHEREAS, January 27, 1975, at 7:30 o'clock P.M. in the Council Chambers, located in the City Hall, 801 Eleventh Street, Modesto, California, was set as the time and place for hearing and passing upon the report of the Superintendent of Streets with respect to the construction of said improvement, and

WHEREAS, at the time of said hearing, said Council received the report of the Superintendent of Streets, as submitted, and on file in the office of the City Clerk.

NOW, THEREFORE, BE IT RESOLVED by the Council of the City of Modesto as follows:

SECTION 1. The report of the Superintendent of Streets as submitted and on file in the office of the City Clerk is hereby confirmed

and the cost of such work is determined to be in the total amount of  
\$103.29.

SECTION 2. That the cost of the aforesaid work, being the amount of \$103.29, be assessed in three annual installments as a lien against the parcel (s) of property fronting upon the work so constructed. All that real property in the City of Modesto, County of Stanislaus, State of California, described as follows:

Lots 21 and 22, in Block 128 of City of Modesto as per map filed December 21, 1942 in Volume 15 of Maps, Page 128, Stanislaus County Records.


(Stanislaus County Assessor's Parcel No. 002-01 106-0511-001)

SECTION 3. Said assessment shall bear interest on the unpaid balance at the rate of seven (7%) per cent per annum, said interest to begin to run on the 31st day after the adoption of this resolution.

SECTION 4. In accordance with the provisions of Section 5893 and 5895 of the California Streets and Highways Code, it is hereby ordered that the notice of each annual installment of said lien be delivered to the Stanislaus County Auditor, who shall enter the amount thereof on the County Assessment Book opposite the description of the particular property and the amount shall be collected together with all other taxes thereon against the property. The Director of Finance shall annually deliver said notice of lien to the County Auditor before the date fixed by law for the delivery of the Assessment Book to the County Board of Equalization. The lien shall be collected in accordance with the procedure prescribed in Section 5894 of the California Streets and Highways Code.

The foregoing resolution was introduced at a regular meeting of the Council of the City of Modesto held on the 27th day of January, 1975, by Councilman Dunlap, who moved its adoption, which motion being duly seconded by Councilman Elliott, was upon roll call carried and the resolution adopted by the following vote:

AYES:	Councilmen:	Dunlap, Elliott, Kullijian, Mensinger, Newton, Mayor Davies
NOES:	Councilmen:	None
ABSENT:	Councilmen:	None

ATTEST:   
W. T. CHYNOWETH, City Clerk

(alleys)

MODESTO CITY COUNCIL  
RESOLUTION NO. 75-69

A RESOLUTION CONFIRMING THE REPORT OF THE SUPER-  
INTENDENT OF STREETS CONCERNING THE WORK OF CON-  
STRUCTION OF ASPHALTIC CONCRETE PAVING ALONG CER-  
TAIN ALLEYS IN THE CITY OF MODESTO IN ACCORDANCE  
WITH THE IMPROVEMENT DISTRICT ACT OF 1911, ASSESS-  
ING THE COST OF CONSTRUCTION AGAINST THE PARCEL OF  
REAL PROPERTY FRONTING UPON THE IMPROVEMENT, AND  
DIRECTING THE METHOD OF COLLECTION OF SAID LIEN.  
(BLOCK 128) Lots 17, 18, 19 & 20 - William F. DeLane -  
\$206.58

WHEREAS, Chapter 27 of Part 3 of Division 7 (Sections 5870 et seq.)  
of the Streets and Highways Code of the State of California establishes  
a procedure pursuant to which the construction of certain improvements  
may be required, and

WHEREAS, the Council did, on August 26, 1974, adopt  
its Resolution No. 74-718, ordering the installation of certain  
improvements along certain alleys in the City of Modesto as provided  
therein, and directing the Superintendent of Streets to give notice  
requiring the construction of such improvements, and

WHEREAS, in compliance with the provisions of Chapter 27 of Part  
3 of Division 7 of the Streets and Highways Code the Superintendent of  
Streets proceeded to cause the completion of the construction of as-  
phaltic concrete paving on property abutting the property hereafter  
described, and

WHEREAS, January 27, 1975, at 7:30 o'clock P.M.  
in the Council Chambers, located in the City Hall, 801 Eleventh Street,  
Modesto, California, was set as the time and place for hearing and  
passing upon the report of the Superintendent of Streets with respect  
to the construction of said improvement, and

WHEREAS, at the time of said hearing, said Council received the  
report of the Superintendent of Streets, as submitted, and on file in  
the office of the City Clerk.

NOW, THEREFORE, BE IT RESOLVED by the Council of the City of  
Modesto as follows:

SECTION 1. The report of the Superintendent of Streets as sub-  
mitted and on file in the office of the City Clerk is hereby confirmed

and the cost of such work is determined to be in the total amount of  
\$206.58.

SECTION 2. That the cost of the aforesaid work, being the amount of \$206.58, be assessed in three annual installments as a lien against the parcel (s) of property fronting upon the work so constructed. All that real property in the City of Modesto, County of Stanislaus, State of California, described as follows:

Lots 17, 18, 19 and 20 of Block 128 of City of Modesto as per map filed December 21, 1942 in Volume 15 of Maps, Page 128, Stanislaus County Records.  
(Stanislaus County Assessor's Parcel No. 002-01 106-0510-001)

SECTION 3. Said assessment shall bear interest on the unpaid balance at the rate of seven (7%) per cent per annum, said interest to begin to run on the 31st day after the adoption of this resolution.

SECTION 4. In accordance with the provisions of Section 5893 and 5895 of the California Streets and Highways Code, it is hereby ordered that the notice of each annual installment of said lien be delivered to the Stanislaus County Auditor, who shall enter the amount thereof on the County Assessment Book opposite the description of the particular property and the amount shall be collected together with all other taxes thereon against the property. The Director of Finance shall annually deliver said notice of lien to the County Auditor before the date fixed by law for the delivery of the Assessment Book to the County Board of Equalization. The lien shall be collected in accordance with the procedure prescribed in Section 5894 of the California Streets and Highways Code.

The foregoing resolution was introduced at a regular meeting of the Council of the City of Modesto held on the 27th day of January, 1975, by Councilman Dunlap, who moved its adoption, which motion being duly seconded by Councilman Elliott, was upon roll call carried and the resolution adopted by the following vote:

AYES: Councilmen: Dunlap, Elliott, Kullijian, Mensinger,  
Newton, Mayor Davies  
NOES: Councilmen: None  
ABSENT: Councilmen: None

ATTEST: W. T. Chynoweth  
W. T. CHYNOWETH, City Clerk

(alleys)

MODESTO CITY COUNCIL  
RESOLUTION NO. 75-70

A RESOLUTION CONFIRMING THE REPORT OF THE SUPER-INTENDENT OF STREETS CONCERNING THE WORK OF CONSTRUCTION OF ASPHALTIC CONCRETE PAVING ALONG CERTAIN ALLEYS IN THE CITY OF MODESTO IN ACCORDANCE WITH THE IMPROVEMENT DISTRICT ACT OF 1911, ASSESSING THE COST OF CONSTRUCTION AGAINST THE PARCEL OF REAL PROPERTY FRONTING UPON THE IMPROVEMENT, AND DIRECTING THE METHOD OF COLLECTION OF SAID LIEN. (BLOCK 128) Lots 15 & 16 - Ken Iverson - \$103.29

WHEREAS, Chapter 27 of Part 3 of Division 7 (Sections 5870 et seq.) of the Streets and Highways Code of the State of California establishes a procedure pursuant to which the construction of certain improvements may be required, and

WHEREAS, the Council did, on August 26, 1974, adopt its Resolution No. 74-718, ordering the installation of certain improvements along certain alleys in the City of Modesto as provided therein, and directing the Superintendent of Streets to give notice requiring the construction of such improvements, and

WHEREAS, in compliance with the provisions of Chapter 27 of Part 3 of Division 7 of the Streets and Highways Code the Superintendent of Streets proceeded to cause the completion of the construction of asphaltic concrete paving on property abutting the property hereafter described, and

WHEREAS, January 27, 1975, at 7:30 o'clock P.M. in the Council Chambers, located in the City Hall, 801 Eleventh Street, Modesto, California, was set as the time and place for hearing and passing upon the report of the Superintendent of Streets with respect to the construction of said improvement, and

WHEREAS, at the time of said hearing, said Council received the report of the Superintendent of Streets, as submitted, and on file in the office of the City Clerk.

NOW, THEREFORE, BE IT RESOLVED by the Council of the City of Modesto as follows:

SECTION 1. The report of the Superintendent of Streets as submitted and on file in the office of the City Clerk is hereby confirmed

and the cost of such work is determined to be in the total amount of  
\$103.29.

SECTION 2. That the cost of the aforesaid work, being the amount of \$103.29, be assessed in three annual instalments as a lien against the parcel (s) of property fronting upon the work so constructed.

All that real property in the City of Modesto, County of Stanislaus, State of California, described as follows:

The Southwest 40 feet of lots 15 and 16 of Block 128 of City of Modesto as per map filed December 21, 1942 in Volume 15 of Maps, Page 128, Stanislaus County Records.

(Stanislaus County Assessor's Parcel No. 002-01 106-0509-001)

SECTION 3. Said assessment shall bear interest on the unpaid balance at the rate of seven (7%) per cent per annum, said interest to begin to run on the 31st day after the adoption of this resolution.

SECTION 4. In accordance with the provisions of Section 5893 and 5895 of the California Streets and Highways Code, it is hereby ordered that the notice of each annual instalment of said lien be delivered to the Stanislaus County Auditor, who shall enter the amount thereof on the County Assessment Book opposite the description of the particular property and the amount shall be collected together with all other taxes thereon against the property. The Director of Finance shall annually deliver said notice of lien to the County Auditor before the date fixed by law for the delivery of the Assessment Book to the County Board of Equalization. The lien shall be collected in accordance with the procedure prescribed in Section 5894 of the California Streets and Highways Code.

The foregoing resolution was introduced at a regular meeting of the Council of the City of Modesto held on the 27th day of January, 1975, by Councilman Dunlap, who moved its adoption, which motion being duly seconded by Councilman Elliott, was upon roll call carried and the resolution adopted by the following vote:

AYES: Councilmen: Dunlap, Elliott, Kullijian, Mensinger,  
Newton, Mayor Davies  
NOES: Councilmen: None  
ABSENT: Councilmen: None

ATTEST: W. T. Chynoweth  
W. T. CHYNOWETH, City Clerk

(alleys)

MODESTO CITY COUNCIL  
RESOLUTION NO. 75-71

A RESOLUTION CONFIRMING THE REPORT OF THE SUPERINTENDENT OF STREETS CONCERNING THE WORK OF CONSTRUCTION OF ASPHALTIC CONCRETE PAVING ALONG CERTAIN ALLEYS IN THE CITY OF MODESTO IN ACCORDANCE WITH THE IMPROVEMENT DISTRICT ACT OF 1911, ASSESSING THE COST OF CONSTRUCTION AGAINST THE PARCEL OF REAL PROPERTY FRONTING UPON THE IMPROVEMENT, AND DIRECTING THE METHOD OF COLLECTION OF SAID LIEN. (BLOCK 128) Lots 9, 10, 11 & 12 - Robert W. Cole - \$206.58

WHEREAS, Chapter 27 of Part 3 of Division 7 (Sections 5870 et seq.) of the Streets and Highways Code of the State of California establishes a procedure pursuant to which the construction of certain improvements may be required, and

WHEREAS, the Council did, on August 26, 1974, adopt its Resolution No. 74-718, ordering the installation of certain improvements along certain alleys in the City of Modesto as provided therein, and directing the Superintendent of Streets to give notice requiring the construction of such improvements, and

WHEREAS, in compliance with the provisions of Chapter 27 of Part 3 of Division 7 of the Streets and Highways Code the Superintendent of Streets proceeded to cause the completion of the construction of asphaltic concrete paving on property abutting the property hereafter described, and

WHEREAS, January 27, 1975, at 7:30 o'clock P.M. in the Council Chambers, located in the City Hall, 801 Eleventh Street, Modesto, California, was set as the time and place for hearing and passing upon the report of the Superintendent of Streets with respect to the construction of said improvement, and

WHEREAS, at the time of said hearing, said Council received the report of the Superintendent of Streets, as submitted, and on file in the office of the City Clerk.

NOW, THEREFORE, BE IT RESOLVED by the Council of the City of Modesto as follows:

SECTION 1. The report of the Superintendent of Streets as submitted and on file in the office of the City Clerk is hereby confirmed

and the cost of such work is determined to be in the total amount of  
\$206.58.

SECTION 2. That the cost of the aforesaid work, being the amount of \$206.58, be assessed in three annual installments as a lien against the parcel (s) of property fronting upon the work so constructed. All that real property in the City of Modesto, County of Stanislaus, State of California, described as follows:

Lots 9, 10, 11, 12 of Block 128 of City of Modesto as per map filed December 21, 1942 in Volume 15 of Maps, Page 128, Stanislaus County Records.  
(Stanislaus County Assessor's Parcel No. 002-01 106-0505-001)

SECTION 3. Said assessment shall bear interest on the unpaid balance at the rate of seven (7%) per cent per annum, said interest to begin to run on the 31st day after the adoption of this resolution.

SECTION 4. In accordance with the provisions of Section 5893 and 5895 of the California Streets and Highways Code, it is hereby ordered that the notice of each annual installment of said lien be delivered to the Stanislaus County Auditor, who shall enter the amount thereof on the County Assessment Book opposite the description of the particular property and the amount shall be collected together with all other taxes thereon against the property. The Director of Finance shall annually deliver said notice of lien to the County Auditor before the date fixed by law for the delivery of the Assessment Book to the County Board of Equalization. The lien shall be collected in accordance with the procedure prescribed in Section 5894 of the California Streets and Highways Code.

The foregoing resolution was introduced at a regular meeting of the Council of the City of Modesto held on the 27th day of January, 1975, by Councilman Dunlap, who moved its adoption, which motion being duly seconded by Councilman Elliott, was upon roll call carried and the resolution adopted by the following vote:

AYES: Councilmen: Dunlap, Elliott, Kullijian, Mensinger,  
Newton, Mayor Davies  
NOES: Councilmen: None  
ABSENT: Councilmen: None

ATTEST:

  
\_\_\_\_\_  
W. T. CHYNOWETH, City Clerk

(alleys)

MODESTO CITY COUNCIL  
RESOLUTION NO. 75-72

A RESOLUTION CONFIRMING THE REPORT OF THE SUPERINTENDENT OF STREETS CONCERNING THE WORK OF CONSTRUCTION OF ASPHALTIC CONCRETE PAVING ALONG CERTAIN ALLEYS IN THE CITY OF MODESTO IN ACCORDANCE WITH THE IMPROVEMENT DISTRICT ACT OF 1911, ASSESSING THE COST OF CONSTRUCTION AGAINST THE PARCEL OF REAL PROPERTY FRONTING UPON THE IMPROVEMENT, AND DIRECTING THE METHOD OF COLLECTION OF SAID LIEN. (BLOCK 128) Lots 5 & 6 - George F. & Jacqueline M. Silveira - \$103.29

WHEREAS, Chapter 27 of Part 3 of Division 7 (Sections 5870 et seq.) of the Streets and Highways Code of the State of California establishes a procedure pursuant to which the construction of certain improvements may be required, and

WHEREAS, the Council did, on August 26, 1974, adopt its Resolution No. 74-718, ordering the installation of certain improvements along certain alleys in the City of Modesto as provided therein, and directing the Superintendent of Streets to give notice requiring the construction of such improvements, and

WHEREAS, in compliance with the provisions of Chapter 27 of Part 3 of Division 7 of the Streets and Highways Code the Superintendent of Streets proceeded to cause the completion of the construction of asphaltic concrete paving on property abutting the property hereafter described, and

WHEREAS, January 27, 1975, at 7:30 o'clock P.M. in the Council Chambers, located in the City Hall, 801 Eleventh Street, Modesto, California, was set as the time and place for hearing and passing upon the report of the Superintendent of Streets with respect to the construction of said improvement, and

WHEREAS, at the time of said hearing, said Council received the report of the Superintendent of Streets, as submitted, and on file in the office of the City Clerk.

NOW, THEREFORE, BE IT RESOLVED by the Council of the City of Modesto as follows:

SECTION 1. The report of the Superintendent of Streets as submitted and on file in the office of the City Clerk is hereby confirmed

and the cost of such work is determined to be in the total amount of

\$103.29.

SECTION 2. That the cost of the aforesaid work, being the amount of \$103.29, be assessed in three annual installments as a lien against the parcel (s) of property fronting upon the work so constructed. All that real property in the City of Modesto, County of Stanislaus, State of California, described as follows:

Lots 5 and 6 of Block 128 of City of Modesto as per map filed December 21, 1942 in Volume 15 of Maps, Page 128, Stanislaus County Records.

(Stanislaus County Assessor's Parcel No. 002-01 106-0503-001)

SECTION 3. Said assessment shall bear interest on the unpaid balance at the rate of seven (7%) per cent per annum, said interest to begin to run on the 31st day after the adoption of this resolution.

SECTION 4. In accordance with the provisions of Section 5893 and 5895 of the California Streets and Highways Code, it is hereby ordered that the notice of each annual installment of said lien be delivered to the Stanislaus County Auditor, who shall enter the amount thereof on the County Assessment Book opposite the description of the particular property and the amount shall be collected together with all other taxes thereon against the property. The Director of Finance shall annually deliver said notice of lien to the County Auditor before the date fixed by law for the delivery of the Assessment Book to the County Board of Equalization. The lien shall be collected in accordance with the procedure prescribed in Section 5894 of the California Streets and Highways Code.

The foregoing resolution was introduced at a regular meeting of the Council of the City of Modesto held on the 27th day of January, 1975, by Councilman Dunlap, who moved its adoption, which motion being duly seconded by Councilman Elliott, was upon roll call carried and the resolution adopted by the following vote:

AYES: Councilmen: Dunlap, Elliott, Kullijian, Mensinger, Newton, Mayor Davies  
NOES: Councilmen: None  
ABSENT: Councilmen: None

ATTEST:

  
W. T. CHYNOWETH, City Clerk

(alleys)

MODESTO CITY COUNCIL  
RESOLUTION NO. 75-73

A RESOLUTION CONFIRMING THE REPORT OF THE SUPERINTENDENT OF STREETS CONCERNING THE WORK OF CONSTRUCTION OF ASPHALTIC CONCRETE PAVING ALONG CERTAIN ALLEYS IN THE CITY OF MODESTO IN ACCORDANCE WITH THE IMPROVEMENT DISTRICT ACT OF 1911, ASSESSING THE COST OF CONSTRUCTION AGAINST THE PARCEL OF REAL PROPERTY FRONTING UPON THE IMPROVEMENT, AND DIRECTING THE METHOD OF COLLECTION OF SAID LIEN.  
(BLOCK 128) Lots 1, 2, 3 & 4 - Octomedent Inc. - \$206.58

WHEREAS, Chapter 27 of Part 3 of Division 7 (Sections 5870 et seq.) of the Streets and Highways Code of the State of California establishes a procedure pursuant to which the construction of certain improvements may be required, and

WHEREAS, the Council did, on August 26, 1974, adopt its Resolution No. 74-718, ordering the installation of certain improvements along certain alleys in the City of Modesto as provided therein, and directing the Superintendent of Streets to give notice requiring the construction of such improvements, and

WHEREAS, in compliance with the provisions of Chapter 27 of Part 3 of Division 7 of the Streets and Highways Code the Superintendent of Streets proceeded to cause the completion of the construction of asphaltic concrete paving on property abutting the property hereafter described, and

WHEREAS, January 27, 1975, at 7:30 o'clock P.M. in the Council Chambers, located in the City Hall, 801 Eleventh Street, Modesto, California, was set as the time and place for hearing and passing upon the report of the Superintendent of Streets with respect to the construction of said improvement, and

WHEREAS, at the time of said hearing, said Council received the report of the Superintendent of Streets, as submitted, and on file in the office of the City Clerk.

NOW, THEREFORE, BE IT RESOLVED by the Council of the City of Modesto as follows:

SECTION 1. The report of the Superintendent of Streets as submitted and on file in the office of the City Clerk is hereby confirmed

and the cost of such work is determined to be in the total amount of  
\$206.58.

SECTION 2. That the cost of the aforesaid work, being the amount of \$206.58, be assessed in three annual installments as a lien against the parcel (s) of property fronting upon the work so constructed.

All that real property in the City of Modesto, County of Stanislaus, State of California, described as follows:

Lots 1, 2, 3 and 4 of Block 128 of City of Modesto as per map filed December 21, 1942 in Volume 15 of Maps, Page 128, Stanislaus County Records.

(Stanislaus County Assessor's Parcel No. 002-01 106-0517-001)

SECTION 3. Said assessment shall bear interest on the unpaid balance at the rate of seven (7%) per cent per annum, said interest to begin to run on the 31st day after the adoption of this resolution.

SECTION 4. In accordance with the provisions of Section 5893 and 5895 of the California Streets and Highways Code, it is hereby ordered that the notice of each annual installment of said lien be delivered to the Stanislaus County Auditor, who shall enter the amount thereof on the County Assessment Book opposite the description of the particular property and the amount shall be collected together with all other taxes thereon against the property. The Director of Finance shall annually deliver said notice of lien to the County Auditor before the date fixed by law for the delivery of the Assessment Book to the County Board of Equalization. The lien shall be collected in accordance with the procedure prescribed in Section 5894 of the California Streets and Highways Code.

The foregoing resolution was introduced at a regular meeting of the Council of the City of Modesto held on the 27th day of January, 1975, by Councilman Dunlap, who moved its adoption, which motion being duly seconded by Councilman Elliott, was upon roll call carried and the resolution adopted by the following vote:

AYES: Councilmen: Dunlap, Elliott, Kullijian, Mensinger,  
Newton, Mayor Davies  
NOES: Councilmen: None  
ABSENT: Councilmen: None

ATTEST:

  
W. T. CHYNOWETH, City Clerk

(alleys)

MODESTO CITY COUNCIL  
RESOLUTION NO. 75-74

A RESOLUTION CONFIRMING THE REPORT OF THE SUPER-INTENDENT OF STREETS CONCERNING THE WORK OF CON-STRUCTION OF ASPHALTIC CONCRETE PAVING ALONG CER-TAIN ALLEYS IN THE CITY OF MODESTO IN ACCORDANCE WITH THE IMPROVEMENT DISTRICT ACT OF 1911, ASSESS-ING THE COST OF CONSTRUCTION AGAINST THE PARCEL OF REAL PROPERTY FRONTING UPON THE IMPROVEMENT, AND DIRECTING THE METHOD OF COLLECTION OF SAID LIEN.  
(BLOCK M) Lots 5 & 6 - Tillie Estrada - \$105.84

WHEREAS, Chapter 27 of Part 3 of Division 7 (Sections 5870 et seq.) of the Streets and Highways Code of the State of California establishes a procedure pursuant to which the construction of certain improvements may be required, and

WHEREAS, the Council did, on \_\_\_\_\_, 19\_\_\_\_, adopt its Resolution No. \_\_\_\_\_, ordering the installation of certain improvements along certain alleys in the City of Modesto as provided therein, and directing the Superintendent of Streets to give notice requiring the construction of such improvements, and

WHEREAS, in compliance with the provisions of Chapter 27 of Part 3 of Division 7 of the Streets and Highways Code the Superintendent of Streets proceeded to cause the completion of the construction of as-phalitic concrete paving on property abutting the property hereafter described, and

WHEREAS, \_\_\_\_\_ January 27 \_\_\_\_\_, 1975, at \_\_\_\_\_ 7:30 \_\_\_\_\_ o'clock P.M. in the Council Chambers, located in the City Hall, 801 Eleventh Street, Modesto, California, was set as the time and place for hearing and passing upon the report of the Superintendent of Streets with respect to the construction of said improvement, and

WHEREAS, at the time of said hearing, said Council received the report of the Superintendent of Streets, as submitted, and on file in the office of the City Clerk.

NOW, THEREFORE, BE IT RESOLVED by the Council of the City of Modesto as follows:

SECTION 1. The report of the Superintendent of Streets as sub-mitted and on file in the office of the City Clerk is hereby confirmed

and the cost of such work is determined to be in the total amount of \$105.84.

SECTION 2. That the cost of the aforesaid work, being the amount of \$105.84, be assessed in three annual installments as a lien against the parcel (s) of property fronting upon the work so constructed, All that real property in the City of Modesto, County of Stanislaus, State of California, described as follows:

Lots 5 and 6 of Block M of the City of Modesto as per map filed December 21, 1942 in Volume 15, Page M, Stanislaus County Records.

(Stanislaus County Assessor's Parcel No. 002-01 106-0304-001)

SECTION 3. Said assessment shall bear interest on the unpaid balance at the rate of seven (7%) per cent per annum, said interest to begin to run on the 31st day after the adoption of this resolution.

SECTION 4. In accordance with the provisions of Sections 5893 and 5895 of the California Streets and Highways Code, it is hereby ordered that the notice of each annual installment of said lien be delivered to the Stanislaus County Auditor, who shall enter the amount thereof on the County Assessment Book opposite the description of the particular property and the amount shall be collected together with all other taxes thereon against the property. The Director of Finance shall annually deliver said notice of lien to the County Auditor before the date fixed by law for the delivery of the Assessment Book to the County Board of Equalization. The lien shall be collected in accordance with the procedure prescribed in Section 5894 of the California Streets and Highways Code.

The foregoing resolution was introduced at a regular meeting of the Council of the City of Modesto held on the 27th day of January, 1975, by Councilman Dunlap, who moved its adoption, which motion being duly seconded by Councilman Elliott, was upon roll call carried and the resolution adopted by the following vote:

AYES:	Councilmen:	Dunlap, Elliott, Kullijian, Mensinger, Newton, Mayor Davies
NOES:	Councilmen:	None
ABSENT:	Councilmen:	None

ATTEST:

W. T. Chynoweth  
W. T. CHYNOWETH, City Clerk

(alleys)

MODESTO CITY COUNCIL  
RESOLUTION NO. 75-75

A RESOLUTION CONFIRMING THE REPORT OF THE SUPER-INTENDENT OF STREETS CONCERNING THE WORK OF CONSTRUCTION OF ASPHALTIC CONCRETE PAVING ALONG CERTAIN ALLEYS IN THE CITY OF MODESTO IN ACCORDANCE WITH THE IMPROVEMENT DISTRICT ACT OF 1911, ASSESSING THE COST OF CONSTRUCTION AGAINST THE PARCEL OF REAL PROPERTY FRONTING UPON THE IMPROVEMENT, AND DIRECTING THE METHOD OF COLLECTION OF SAID LIEN.  
(BLOCK M) Lots 7, 8 & 9 - Fred H. Wymore - \$208.72

WHEREAS, Chapter 27 of Part 3 of Division 7 (Sections 5870 et seq.) of the Streets and Highways Code of the State of California establishes a procedure pursuant to which the construction of certain improvements may be required, and

WHEREAS, the Council did, on \_\_\_\_\_, 19\_\_\_\_, adopt its Resolution No. \_\_\_\_\_, ordering the installation of certain improvements along certain alleys in the City of Modesto as provided therein, and directing the Superintendent of Streets to give notice requiring the construction of such improvements, and

WHEREAS, in compliance with the provisions of Chapter 27 of Part 3 of Division 7 of the Streets and Highways Code the Superintendent of Streets proceeded to cause the completion of the construction of asphaltic concrete paving on property abutting the property hereafter described, and

WHEREAS, \_\_\_\_\_ January 27 \_\_\_\_\_, 1975, at \_\_\_\_\_ 7:30 \_\_\_\_\_ o'clock P.M. in the Council Chambers, located in the City Hall, 801 Eleventh Street, Modesto, California, was set as the time and place for hearing and passing upon the report of the Superintendent of Streets with respect to the construction of said improvement, and

WHEREAS, at the time of said hearing, said Council received the report of the Superintendent of Streets, as submitted, and on file in the office of the City Clerk.

NOW, THEREFORE, BE IT RESOLVED by the Council of the City of Modesto as follows:

SECTION 1. The report of the Superintendent of Streets as submitted and on file in the office of the City Clerk is hereby confirmed

and the cost of such work is determined to be in the total amount of  
\$208.72.

SECTION 2. That the cost of the aforesaid work, being the amount of \$208.72, be assessed in three annual installments as a lien against the parcel (s) of property fronting upon the work so constructed. All that real property in the City of Modesto, County of Stanislaus, State of California, described as follows:

Lots 7, 8 and 9 of Block M of the City of Modesto as per map filed December 21, 1942, in Volume 15, Page M, Stanislaus County Records.

(Stanislaus County Assessor's Parcel No. 002-01 106-0305-001)

SECTION 3. Said assessment shall bear interest on the unpaid balance at the rate of seven (7%) per cent per annum, said interest to begin to run on the 31st day after the adoption of this resolution.

SECTION 4. In accordance with the provisions of Section 5893 and 5895 of the California Streets and Highways Code, it is hereby ordered that the notice of each annual installment of said lien be delivered to the Stanislaus County Auditor, who shall enter the amount thereof on the County Assessment Book opposite the description of the particular property and the amount shall be collected together with all other taxes thereon against the property. The Director of Finance shall annually deliver said notice of lien to the County Auditor before the date fixed by law for the delivery of the Assessment Book to the County Board of Equalization. The lien shall be collected in accordance with the procedure prescribed in Section 5894 of the California Streets and Highways Code.

The foregoing resolution was introduced at a regular meeting of the Council of the City of Modesto held on the 27th day of January, 1975, by Councilman Dunlap, who moved its adoption, which motion being duly seconded by Councilman Elliott, was upon roll call carried and the resolution adopted by the following vote:

AYES:	Councilmen:	Dunlap, Elliott, Kullijian, Mensinger, Newton, Mayor Davies
NOES:	Councilmen:	None
ABSENT:	Councilmen:	None

ATTEST:

  
\_\_\_\_\_  
W. T. CHYNOWETH, City Clerk

(alleys)

MODESTO CITY COUNCIL  
RESOLUTION NO. 75-76

A RESOLUTION CONFIRMING THE REPORT OF THE SUPER-  
INTENDENT OF STREETS CONCERNING THE WORK OF CON-  
STRUCTION OF ASPHALTIC CONCRETE PAVING ALONG CER-  
TAIN ALLEYS IN THE CITY OF MODESTO IN ACCORDANCE  
WITH THE IMPROVEMENT DISTRICT ACT OF 1911, ASSESS-  
ING THE COST OF CONSTRUCTION AGAINST THE PARCEL OF  
REAL PROPERTY FRONTING UPON THE IMPROVEMENT, AND  
DIRECTING THE METHOD OF COLLECTION OF SAID LIEN.  
(BLOCK M) Lots 22 & 23 - Adelia Felt/Myers - \$94.20

WHEREAS, Chapter 27 of Part 3 of Division 7 (Sections 5870 et seq.)  
of the Streets and Highways Code of the State of California establishes  
a procedure pursuant to which the construction of certain improvements  
may be required, and

WHEREAS, the Council did, on                      <sup>WAIVED BY PROPERTY OWNER</sup>  
                    , 19---, adopt  
its Resolution No. -----, ordering the installation of certain  
improvements along certain alleys in the City of Modesto as provided  
therein, and directing the Superintendent of Streets to give notice  
requiring the construction of such improvements, and

WHEREAS, in compliance with the provisions of Chapter 27 of Part  
3 of Division 7 of the Streets and Highways Code the Superintendent of  
Streets proceeded to cause the completion of the construction of as-  
phaltic concrete paving on property abutting the property hereafter  
described, and

WHEREAS, January 27, 1975, at 7:30 o'clock P.M.  
in the Council Chambers, located in the City Hall, 801 Eleventh Street,  
Modesto, California, was set as the time and place for hearing and  
passing upon the report of the Superintendent of Streets with respect  
to the construction of said improvement, and

WHEREAS, at the time of said hearing, said Council received the  
report of the Superintendent of Streets, as submitted, and on file in  
the office of the City Clerk.

NOW, THEREFORE, BE IT RESOLVED by the Council of the City of  
Modesto as follows:

SECTION 1. The report of the Superintendent of Streets as sub-  
mitted and on file in the office of the City Clerk is hereby confirmed

and the cost of such work is determined to be in the total amount of  
\$94.20.

SECTION 2. That the cost of the aforesaid work, being the amount of \$94.20, be assessed in three annual installments as a lien against the parcel (s) of property fronting upon the work so constructed.

All that real property in the City of Modesto, County of Stanislaus, State of California, described as follows:

Lots 22 and 23 of Block M of the City of Modesto as per map filed December 21, 1942 in Volume 15, Page M, Stanislaus County Records.

(Stanislaus County Assessor's Parcel No. 002-01 106-0308-001)

SECTION 3. Said assessment shall bear interest on the unpaid balance at the rate of seven (7%) per cent per annum, said interest to begin to run on the 31st day after the adoption of this resolution.

SECTION 4. In accordance with the provisions of Section 5893 and 5895 of the California Streets and Highways Code, it is hereby ordered that the notice of each annual installment of said lien be delivered to the Stanislaus County Auditor, who shall enter the amount thereof on the County Assessment Book opposite the description of the particular property and the amount shall be collected together with all other taxes thereon against the property. The Director of Finance shall annually deliver said notice of lien to the County Auditor before the date fixed by law for the delivery of the Assessment Book to the County Board of Equalization. The lien shall be collected in accordance with the procedure prescribed in Section 5894 of the California Streets and Highways Code.

The foregoing resolution was introduced at a regular meeting of the Council of the City of Modesto held on the 27th day of January, 1975, by Councilman Dunlap, who moved its adoption, which motion being duly seconded by Councilman Elliott, was upon roll call carried and the resolution adopted by the following vote:

AYES:	Councilmen:	Dunlap, Elliott, Kullijian, Mensinger, Newton, Mayor Davies
NOES:	Councilmen:	None
ABSENT:	Councilmen:	None

ATTEST: W. T. Chynoweth  
W. T. CHYNOWETH, City Clerk

(alleys)

MODESTO CITY COUNCIL  
RESOLUTION NO. 75-77

A RESOLUTION CONFIRMING THE REPORT OF THE SUPERINTENDENT OF STREETS CONCERNING THE WORK OF CONSTRUCTION OF ASPHALTIC CONCRETE PAVING ALONG CERTAIN ALLEYS IN THE CITY OF MODESTO IN ACCORDANCE WITH THE IMPROVEMENT DISTRICT ACT OF 1911, ASSESSING THE COST OF CONSTRUCTION AGAINST THE PARCEL OF REAL PROPERTY FRONTING UPON THE IMPROVEMENT, AND DIRECTING THE METHOD OF COLLECTION OF SAID LIEN.

(BLOCK M) Lots 24, 25 & 26 - John C. & Bernice N. Wein - \$158.76

WHEREAS, Chapter 27 of Part 3 of Division 7 (Sections 5870 et seq.) of the Streets and Highways Code of the State of California establishes a procedure pursuant to which the construction of certain improvements may be required, and

WHEREAS, the Council did, on                      <sup>WAIVED BY PROPERTY OWNER</sup>                     , 19    , adopt its Resolution No.             , ordering the installation of certain improvements along certain alleys in the City of Modesto as provided therein, and directing the Superintendent of Streets to give notice requiring the construction of such improvements, and

WHEREAS, in compliance with the provisions of Chapter 27 of Part 3 of Division 7 of the Streets and Highways Code the Superintendent of Streets proceeded to cause the completion of the construction of asphaltic concrete paving on property abutting the property hereafter described, and

WHEREAS,           January 27          , 19  75  , at           7:30           o'clock P.M. in the Council Chambers, located in the City Hall, 801 Eleventh Street, Modesto, California, was set as the time and place for hearing and passing upon the report of the Superintendent of Streets with respect to the construction of said improvement, and

WHEREAS, at the time of said hearing, said Council received the report of the Superintendent of Streets, as submitted, and on file in the office of the City Clerk.

NOW, THEREFORE, BE IT RESOLVED by the Council of the City of Modesto as follows:

SECTION 1. The report of the Superintendent of Streets as submitted and on file in the office of the City Clerk is hereby confirmed

and the cost of such work is determined to be in the total amount of \$158.76.

SECTION 2. That the cost of the aforesaid work, being the amount of \$158.76, be assessed in three annual installments as a lien against the parcel (s) of property fronting upon the work so constructed.

All that real property in the City of Modesto, County of Stanislaus, State of California, described as follows:

Lots 24, 25 and 26 of Block M of the City of Modesto as per map filed December 21, 1942 in Volume 15, Page M. Stanislaus County Records.

(Stanislaus County Assessor's Parcel No. 002-01 106-0309-091)

SECTION 3. Said assessment shall bear interest on the unpaid balance at the rate of seven (7%) per cent per annum, said interest to begin to run on the 31st day after the adoption of this resolution.

SECTION 4. In accordance with the provisions of Section 5893 and 5895 of the California Streets and Highways Code, it is hereby ordered that the notice of each annual installment of said lien be delivered to the Stanislaus County Auditor, who shall enter the amount thereof on the County Assessment Book opposite the description of the particular property and the amount shall be collected together with all other taxes thereon against the property. The Director of Finance shall annually deliver said notice of lien to the County Auditor before the date fixed by law for the delivery of the Assessment Book to the County Board of Equalization. The lien shall be collected in accordance with the procedure prescribed in Section 5894 of the California Streets and Highways Code.

The foregoing resolution was introduced at a regular meeting of the Council of the City of Modesto held on the 27th day of January, 1975, by Councilman Dunlap, who moved its adoption, which motion being duly seconded by Councilman Elliott, was upon roll call carried and the resolution adopted by the following vote:

AYES: Councilmen: Dunlap, Elliott, Kullijian, Mensinger,  
Newton, Mayor Davies  
NOES: Councilmen: None  
ABSENT: Councilmen: None

ATTEST:

  
W. T. CHYNOWETH, City Clerk

(alleys)

MODESTO CITY COUNCIL  
RESOLUTION NO. 75-78

A RESOLUTION CONFIRMING THE REPORT OF THE SUPER-  
INTENDENT OF STREETS CONCERNING THE WORK OF CON-  
STRUCTION OF ASPHALTIC CONCRETE PAVING ALONG CER-  
TAIN ALLEYS IN THE CITY OF MODESTO IN ACCORDANCE  
WITH THE IMPROVEMENT DISTRICT ACT OF 1911, ASSESS-  
ING THE COST OF CONSTRUCTION AGAINST THE PARCEL OF  
REAL PROPERTY FRONTING UPON THE IMPROVEMENT, AND  
DIRECTING THE METHOD OF COLLECTION OF SAID LIEN.  
(BLOCK M) Lots 27 & 28 - Maurice H. & Florence M. Parker -  
\$105.84

WHEREAS, Chapter 27 of Part 3 of Division 7 (Sections 5870 et seq.)  
of the Streets and Highways Code of the State of California establishes  
a procedure pursuant to which the construction of certain improvements  
may be required, and

WHEREAS, the Council did, on \_\_\_\_\_, 19\_\_\_\_, adopt  
its Resolution No. \_\_\_\_\_, ordering the installation of certain  
improvements along certain alleys in the City of Modesto as provided  
therein, and directing the Superintendent of Streets to give notice  
requiring the construction of such improvements, and

WHEREAS, in compliance with the provisions of Chapter 27 of Part  
3 of Division 7 of the Streets and Highways Code the Superintendent of  
Streets proceeded to cause the completion of the construction of as-  
phaltic concrete paving on property abutting the property hereafter  
described, and

WHEREAS, January 27, 1975, at 7:30 o'clock P.M.  
in the Council Chambers, located in the City Hall, 801 Eleventh Street,  
Modesto, California, was set as the time and place for hearing and  
passing upon the report of the Superintendent of Streets with respect  
to the construction of said improvement, and

WHEREAS, at the time of said hearing, said Council received the  
report of the Superintendent of Streets, as submitted, and on file in  
the office of the City Clerk.

NOW, THEREFORE, BE IT RESOLVED by the Council of the City of  
Modesto as follows:

SECTION 1. The report of the Superintendent of Streets as sub-  
mitted and on file in the office of the City Clerk is hereby confirmed

and the cost of such work is determined to be in the total amount of  
\$105.84.

SECTION 2. That the cost of the aforesaid work, being the amount of \$105.84, be assessed in three annual installments as a lien against the parcel (s) of property fronting upon the work so constructed.

All that real property in the City of Modesto, County of Stanislaus, State of California, described as follows:

Lots 27 and 28 of Block M of the City of Modesto as per map filed December 21, 1942 in Volume 15, Page M, Stanislaus County Records.

(Stanislaus County Assessor's Parcel No. 002-01 106-0310-001)

SECTION 3. Said assessment shall bear interest on the unpaid balance at the rate of seven (7%) per cent per annum, said interest to begin to run on the 31st day after the adoption of this resolution.

SECTION 4. In accordance with the provisions of Section 5893 and 5895 of the California Streets and Highways Code, it is hereby ordered that the notice of each annual installment of said lien be delivered to the Stanislaus County Auditor, who shall enter the amount thereof on the County Assessment Book opposite the description of the particular property and the amount shall be collected together with all other taxes thereon against the property. The Director of Finance shall annually deliver said notice of lien to the County Auditor before the date fixed by law for the delivery of the Assessment Book to the County Board of Equalization. The lien shall be collected in accordance with the procedure prescribed in Section 5894 of the California Streets and Highways Code.

The foregoing resolution was introduced at a regular meeting of the Council of the City of Modesto held on the 27th day of January, 1975, by Councilman Dunlap, who moved its adoption, which motion being duly seconded by Councilman Elliott, was upon roll call carried and the resolution adopted by the following vote:

AYES: Councilmen: Dunlap, Elliott, Kullijian, Mensinger,  
Newton, Mayor Davies  
NOES: Councilmen: None  
ABSENT: Councilmen: None

ATTEST: W. T. Chynoweth  
W. T. CHYNOWETH, City Clerk

(alleges)

MODESTO CITY COUNCIL  
RESOLUTION NO. 75-79

A RESOLUTION CONFIRMING THE REPORT OF THE SUPER-INTENDENT OF STREETS CONCERNING THE WORK OF CONSTRUCTION OF ASPHALTIC CONCRETE PAVING ALONG CERTAIN ALLEYS IN THE CITY OF MODESTO IN ACCORDANCE WITH THE IMPROVEMENT DISTRICT ACT OF 1911, ASSESSING THE COST OF CONSTRUCTION AGAINST THE PARCEL OF REAL PROPERTY FRONTING UPON THE IMPROVEMENT, AND DIRECTING THE METHOD OF COLLECTION OF SAID LIEN.

(BLOCK M) Lots 29 & 30 - Maurice H. & Florence M. Parker - \$105.84

WHEREAS, Chapter 27 of Part 3 of Division 7 (Sections 5870 et seq.) of the Streets and Highways Code of the State of California establishes a procedure pursuant to which the construction of certain improvements may be required, and

WHEREAS, the Council did, on \_\_\_\_\_, 19\_\_\_\_, adopt its Resolution No. \_\_\_\_\_, ordering the installation of certain improvements along certain alleys in the City of Modesto as provided therein, and directing the Superintendent of Streets to give notice requiring the construction of such improvements, and

WHEREAS, in compliance with the provisions of Chapter 27 of Part 3 of Division 7 of the Streets and Highways Code the Superintendent of Streets proceeded to cause the completion of the construction of asphaltic concrete paving on property abutting the property hereafter described, and

WHEREAS, \_\_\_\_\_ January 27 \_\_\_\_\_, 1975, at \_\_\_\_\_ 7:30 o'clock P.M. in the Council Chambers, located in the City Hall, 801 Eleventh Street, Modesto, California, was set as the time and place for hearing and passing upon the report of the Superintendent of Streets with respect to the construction of said improvement, and

WHEREAS, at the time of said hearing, said Council received the report of the Superintendent of Streets, as submitted, and on file in the office of the City Clerk.

NOW, THEREFORE, BE IT RESOLVED by the Council of the City of Modesto as follows:

SECTION 1. The report of the Superintendent of Streets as submitted and on file in the office of the City Clerk is hereby confirmed

and the cost of such work is determined to be in the total amount of \$105.84.

SECTION 2. That the cost of the aforesaid work, being the amount of \$105.84, be assessed in three annual installments as a lien against the parcel (s) of property fronting upon the work so constructed.

All that real property in the City of Modesto, County of Stanislaus, State of California, described as follows:

Lots 29 and 30 of Block M of the City of Modesto as per map filed December 21, 1942 in Volume 15, Page M, Stanislaus County Records.

(Stanislaus County Assessor's Parcel No. 002-01 106-0311-001)

SECTION 3. Said assessment shall bear interest on the unpaid balance at the rate of seven (7%) per cent per annum, said interest to begin to run on the 31st day after the adoption of this resolution.

SECTION 4. In accordance with the provisions of Section 5893 and 5895 of the California Streets and Highways Code, it is hereby ordered that the notice of each annual installment of said lien be delivered to the Stanislaus County Auditor, who shall enter the amount thereof on the County Assessment Book opposite the description of the particular property and the amount shall be collected together with all other taxes thereon against the property. The Director of Finance shall annually deliver said notice of lien to the County Auditor before the date fixed by law for the delivery of the Assessment Book to the County Board of Equalization. The lien shall be collected in accordance with the procedure prescribed in Section 5894 of the California Streets and Highways Code.

The foregoing resolution was introduced at a regular meeting of the Council of the City of Modesto held on the 27th day of January, 1975, by Councilman Dunlap, who moved its adoption, which motion being duly seconded by Councilman Elliott, was upon roll call carried and the resolution adopted by the following vote:

AYES: Councilmen: Dunlap, Elliott, Kullijian, Mensinger,  
Newton, Mayor Davies  
NOES: Councilmen: None  
ABSENT: Councilmen: None

ATTEST:

  
W. T. CHYNOWETH, City Clerk

(alleys)

MODESTO CITY COUNCIL  
RESOLUTION NO. 75-80

A RESOLUTION CONFIRMING THE REPORT OF THE SUPERINTENDENT OF STREETS CONCERNING THE WORK OF CONSTRUCTION OF ASPHALTIC CONCRETE PAVING ALONG CERTAIN ALLEYS IN THE CITY OF MODESTO IN ACCORDANCE WITH THE IMPROVEMENT DISTRICT ACT OF 1911, ASSESSING THE COST OF CONSTRUCTION AGAINST THE PARCEL OF REAL PROPERTY FRONTING UPON THE IMPROVEMENT, AND DIRECTING THE METHOD OF COLLECTION OF SAID LIEN.

(BLOCK M) Sofia K. & Stylianos N. Vackimes, et al  
Lots 31 & 32 - \$105.84

WHEREAS, Chapter 27 of Part 3 of Division 7 (Sections 5870 et seq.)

of the Streets and Highways Code of the State of California establishes a procedure pursuant to which the construction of certain improvements may be required, and

WHEREAS, the Council did, on                      WAIVED BY PROPERTY OWNER  
                    , 19---, adopt its Resolution No. -----, ordering the installation of certain improvements along certain alleys in the City of Modesto as provided therein, and directing the Superintendent of Streets to give notice requiring the construction of such improvements, and

WHEREAS, in compliance with the provisions of Chapter 27 of Part 3 of Division 7 of the Streets and Highways Code the Superintendent of Streets proceeded to cause the completion of the construction of asphaltic concrete paving on property abutting the property hereafter described, and

WHEREAS,           January 27          , 1975, at           7:30           o'clock P.M. in the Council Chambers, located in the City Hall, 801 Eleventh Street, Modesto, California, was set as the time and place for hearing and passing upon the report of the Superintendent of Streets with respect to the construction of said improvement, and

WHEREAS, at the time of said hearing, said Council received the report of the Superintendent of Streets, as submitted, and on file in the office of the City Clerk.

NOW, THEREFORE, BE IT RESOLVED by the Council of the City of Modesto as follows:

SECTION 1. The report of the Superintendent of Streets as submitted and on file in the office of the City Clerk is hereby confirmed

and the cost of such work is determined to be in the total amount of \$105.84.

SECTION 2. That the cost of the aforesaid work, being the amount of \$105.84, be assessed in three annual installments as a lien against the parcel (s) of property fronting upon the work so constructed.

All that real property in the City of Modesto, County of Stanislaus, State of California, described as follows:

Lots 31 and 32 of Block M of the City of Modesto as per map filed December 21, 1942, in Volume 15, Page M, Stanislaus County Records.

(Stanislaus County Assessor's Parcel No. 002-01 106-0312-001)

SECTION 3. Said assessment shall bear interest on the unpaid balance at the rate of seven (7%) per cent per annum, said interest to begin to run on the 31st day after the adoption of this resolution.

SECTION 4. In accordance with the provisions of Section 5893 and 5895 of the California Streets and Highways Code, it is hereby ordered that the notice of each annual installment of said lien be delivered to the Stanislaus County Auditor, who shall enter the amount thereof on the County Assessment Book opposite the description of the particular property and the amount shall be collected together with all other taxes thereon against the property. The Director of Finance shall annually deliver said notice of lien to the County Auditor before the date fixed by law for the delivery of the Assessment Book to the County Board of Equalization. The lien shall be collected in accordance with the procedure prescribed in Section 5894 of the California Streets and Highways Code.

The foregoing resolution was introduced at a regular meeting of the Council of the City of Modesto held on the 27th day of January, 1975, by Councilman Dunlap, who moved its adoption, which motion being duly seconded by Councilman Elliott, was upon roll call carried and the resolution adopted by the following vote:

AYES:	Councilmen:	Dunlap, Elliott, Kullijian, Mensinger, Newton, Mayor Davies
NOES:	Councilmen:	None
ABSENT:	Councilmen:	None

ATTEST: W. T. Chynoweth  
W. T. CHYNOWETH, City Clerk

(alleges)

MODESTO CITY COUNCIL  
RESOLUTION NO. 75-81

A RESOLUTION CONFIRMING THE REPORT OF THE SUPERINTENDENT OF STREETS CONCERNING THE WORK OF CONSTRUCTION OF ASPHALTIC CONCRETE PAVING ALONG CERTAIN ALLEYS IN THE CITY OF MODESTO IN ACCORDANCE WITH THE IMPROVEMENT DISTRICT ACT OF 1911, ASSESSING THE COST OF CONSTRUCTION AGAINST THE PARCEL OF REAL PROPERTY FRONTING UPON THE IMPROVEMENT, AND DIRECTING THE METHOD OF COLLECTION OF SAID LIEN.

(BLOCK 210) Lots 13 & 14 - Maxine Tanner & Peter E. Pelucca - \$276.08

WHEREAS, Chapter 27 of Part 3 of Division 7 (Sections 5870 et seq.) of the Streets and Highways Code of the State of California establishes a procedure pursuant to which the construction of certain improvements may be required, and

WHEREAS, the Council did, on September 3, 1974, adopt its Resolution No. 74-765, ordering the installation of certain improvements along certain alleys in the City of Modesto as provided therein, and directing the Superintendent of Streets to give notice requiring the construction of such improvements, and

WHEREAS, in compliance with the provisions of Chapter 27 of Part 3 of Division 7 of the Streets and Highways Code the Superintendent of Streets proceeded to cause the completion of the construction of asphaltic concrete paving on property abutting the property hereafter described, and

WHEREAS, January 27, 1975, at 7:30 o'clock P.M. in the Council Chambers, located in the City Hall, 801 Eleventh Street, Modesto, California, was set as the time and place for hearing and passing upon the report of the Superintendent of Streets with respect to the construction of said improvement, and

WHEREAS, at the time of said hearing, said Council received the report of the Superintendent of Streets, as submitted, and on file in the office of the City Clerk.

NOW, THEREFORE, BE IT RESOLVED by the Council of the City of Modesto as follows:

SECTION 1. The report of the Superintendent of Streets as submitted and on file in the office of the City Clerk is hereby confirmed

and the cost of such work is determined to be in the total amount of  
\$276.08.

SECTION 2. That the cost of the aforesaid work, being the amount of \$276.08, be assessed in three annual installments as a lien against the parcel (s) of property fronting upon the work so constructed. All that real property in the City of Modesto, County of Stanislaus, State of California, described as follows:

Lots 13 and 14 of Block 210 of the City of Modesto as per map filed December 21, 1942 in Volume 15 of Maps, Page 210, Stanislaus County Records.  
(Stanislaus County Assessor's Parcel No. 002-01 107-0713-001)

SECTION 3. Said assessment shall bear interest on the unpaid balance at the rate of seven (7%) per cent per annum, said interest to begin to run on the 31st day after the adoption of this resolution.

SECTION 4. In accordance with the provisions of Section 5893 and 5895 of the California Streets and Highways Code, it is hereby ordered that the notice of each annual installment of said lien be delivered to the Stanislaus County Auditor, who shall enter the amount thereof on the County Assessment Book opposite the description of the particular property and the amount shall be collected together with all other taxes thereon against the property. The Director of Finance shall annually deliver said notice of lien to the County Auditor before the date fixed by law for the delivery of the Assessment Book to the County Board of Equalization. The lien shall be collected in accordance with the procedure prescribed in Section 5894 of the California Streets and Highways Code.

The foregoing resolution was introduced at a regular meeting of the Council of the City of Modesto held on the 27th day of January, 1975, by Councilman Dunlap, who moved its adoption, which motion being duly seconded by Councilman Elliott, was upon roll call carried and the resolution adopted by the following vote:

AYES: Councilmen: Dunlap, Elliott, Kullijian, Mensinger,  
Newton, Mayor Davies  
NOES: Councilmen: None  
ABSENT: Councilmen: None

ATTEST: W. T. Chynoweth  
W. T. CHYNOWETH, City Clerk

(alleges)

MODESTO CITY COUNCIL  
RESOLUTION NO. 75-82

A RESOLUTION CONFIRMING THE REPORT OF THE SUPERINTENDENT OF STREETS CONCERNING THE WORK OF CONSTRUCTION OF ASPHALTIC CONCRETE PAVING ALONG CERTAIN ALLEYS IN THE CITY OF MODESTO IN ACCORDANCE WITH THE IMPROVEMENT DISTRICT ACT OF 1911, ASSESSING THE COST OF CONSTRUCTION AGAINST THE PARCEL OF REAL PROPERTY FRONTING UPON THE IMPROVEMENT, AND DIRECTING THE METHOD OF COLLECTION OF SAID LIEN.  
(BLOCK 210) Lots 10, 11 & 12 - Walter Stringer - \$128.18

WHEREAS, Chapter 27 of Part 3 of Division 7 (Sections 5870 et seq.) of the Streets and Highways Code of the State of California establishes a procedure pursuant to which the construction of certain improvements may be required, and

WHEREAS, the Council did, on September 3, 1974, adopt its Resolution No. 74-765, ordering the installation of certain improvements along certain alleys in the City of Modesto as provided therein, and directing the Superintendent of Streets to give notice requiring the construction of such improvements, and

WHEREAS, in compliance with the provisions of Chapter 27 of Part 3 of Division 7 of the Streets and Highways Code the Superintendent of Streets proceeded to cause the completion of the construction of asphaltic concrete paving on property abutting the property hereafter described, and

WHEREAS, January 27, 1975, at 7:30 o'clock P.M. in the Council Chambers, located in the City Hall, 801 Eleventh Street, Modesto, California, was set as the time and place for hearing and passing upon the report of the Superintendent of Streets with respect to the construction of said improvement, and

WHEREAS, at the time of said hearing, said Council received the report of the Superintendent of Streets, as submitted, and on file in the office of the City Clerk.

NOW, THEREFORE, BE IT RESOLVED by the Council of the City of Modesto as follows:

SECTION 1. The report of the Superintendent of Streets as submitted and on file in the office of the City Clerk is hereby confirmed

and the cost of such work is determined to be in the total amount of  
\$128.18.

SECTION 2. That the cost of the aforesaid work, being the amount of \$128.18, be assessed in three annual installments as a lien against the parcel (s) of property fronting upon the work so constructed.

All that real property in the City of Modesto, County of Stanislaus, State of California, described as follows:

The West 43.5 feet of Lots 11 and 12 and the North 15 feet of the West 30 feet of Lot 10 in Block 210 of the City of Modesto as per map filed December 21, 1942 in Volume 15 of Maps, Page 210, Stanislaus County Records.

(Stanislaus County Assessor's Parcel No. 002-01 107-0712-001)

SECTION 3. Said assessment shall bear interest on the unpaid balance at the rate of seven (7%) per cent per annum, said interest to begin to run on the 31st day after the adoption of this resolution.

SECTION 4. In accordance with the provisions of Section 5893 and 5895 of the California Streets and Highways Code, it is hereby ordered that the notice of each annual instalment of said lien be delivered to the Stanislaus County Auditor, who shall enter the amount thereof on the County Assessment Book opposite the description of the particular property and the amount shall be collected together with all other taxes thereon against the property. The Director of Finance shall annually deliver said notice of lien to the County Auditor before the date fixed by law for the delivery of the Assessment Book to the County Board of Equalization. The lien shall be collected in accordance with the procedure prescribed in Section 5894 of the California Streets and Highways Code.

The foregoing resolution was introduced at a regular meeting of the Council of the City of Modesto held on the 27th day of January, 1975, by Councilman Dunlap, who moved its adoption, which motion being duly seconded by Councilman Elliott, was upon roll call carried and the resolution adopted by the following vote:

AYES:	Councilmen:	Dunlap, Elliott, Kullijian, Mensinger, Newton, Mayor Davies
NOES:	Councilmen:	None
ABSENT:	Councilmen:	None

ATTEST: W. T. Chynoweth  
W. T. CHYNOWETH, City Clerk

(alleges)

MODESTO CITY COUNCIL  
RESOLUTION NO. 75-83

A RESOLUTION CONFIRMING THE REPORT OF THE SUPERINTENDENT OF STREETS CONCERNING THE WORK OF CONSTRUCTION OF ASPHALTIC CONCRETE PAVING ALONG CERTAIN ALLEYS IN THE CITY OF MODESTO IN ACCORDANCE WITH THE IMPROVEMENT DISTRICT ACT OF 1911, ASSESSING THE COST OF CONSTRUCTION AGAINST THE PARCEL OF REAL PROPERTY FRONTING UPON THE IMPROVEMENT, AND DIRECTING THE METHOD OF COLLECTION OF SAID LIEN.  
(BLOCK 210) Lots 5 & 6 - Nellie Z. Barker - \$98.60

WHEREAS, Chapter 27 of Part 3 of Division 7 (Sections 5870 et seq.) of the Streets and Highways Code of the State of California establishes a procedure pursuant to which the construction of certain improvements may be required, and

WHEREAS, the Council did, on September 3, 1974, adopt its Resolution No. 74-765, ordering the installation of certain improvements along certain alleys in the City of Modesto as provided therein, and directing the Superintendent of Streets to give notice requiring the construction of such improvements, and

WHEREAS, in compliance with the provisions of Chapter 27 of Part 3 of Division 7 of the Streets and Highways Code the Superintendent of Streets proceeded to cause the completion of the construction of asphaltic concrete paving on property abutting the property hereafter described, and

WHEREAS, January 27, 1975, at 7:30 o'clock P.M. in the Council Chambers, located in the City Hall, 801 Eleventh Street, Modesto, California, was set as the time and place for hearing and passing upon the report of the Superintendent of Streets with respect to the construction of said improvement, and

WHEREAS, at the time of said hearing, said Council received the report of the Superintendent of Streets, as submitted, and on file in the office of the City Clerk.

NOW, THEREFORE, BE IT RESOLVED by the Council of the City of Modesto as follows:

SECTION 1. The report of the Superintendent of Streets as submitted and on file in the office of the City Clerk is hereby confirmed

and the cost of such work is determined to be in the total amount of  
\$98.60.

SECTION 2. That the cost of the aforesaid work, being the amount of \$98.60, be assessed in three annual installments as a lien against the parcel (s) of property fronting upon the work so constructed. All that real property in the City of Modesto, County of Stanislaus, State of California, described as follows:

Lots 5 and 6 of Block 210 of the City of Modesto as per map filed December 21, 1942 in Volume 15 of Maps, Page 210, Stanislaus County Records.

(Stanislaus County Assessor's Parcel No. 002-01 107-0708-001)

SECTION 3. Said assessment shall bear interest on the unpaid balance at the rate of seven (7%) per cent per annum, said interest to begin to run on the 31st day after the adoption of this resolution.

SECTION 4. In accordance with the provisions of Section 5893 and 5895 of the California Streets and Highways Code, it is hereby ordered that the notice of each annual installment of said lien be delivered to the Stanislaus County Auditor, who shall enter the amount thereof on the County Assessment Book opposite the description of the particular property and the amount shall be collected together with all other taxes thereon against the property. The Director of Finance shall annually deliver said notice of lien to the County Auditor before the date fixed by law for the delivery of the Assessment Book to the County Board of Equalization. The lien shall be collected in accordance with the procedure prescribed in Section 5894 of the California Streets and Highways Code.

The foregoing resolution was introduced at a regular meeting of the Council of the City of Modesto held on the 27th day of January, 1975, by Councilman Dunlap, who moved its adoption, which motion being duly seconded by Councilman Elliott, was upon roll call carried and the resolution adopted by the following vote:

AYES: Councilmen: Dunlap, Elliott, Kullijian, Mensinger,  
Newton, Mayor Davies  
NOES: Councilmen: None  
ABSENT: Councilmen: None

ATTEST:

  
\_\_\_\_\_  
W. T. CHYNOWETH, City Clerk

(alleys)

MODESTO CITY COUNCIL  
RESOLUTION NO. 75-84

A RESOLUTION CONFIRMING THE REPORT OF THE SUPER-  
INTENDENT OF STREETS CONCERNING THE WORK OF CON-  
STRUCTION OF ASPHALTIC CONCRETE PAVING ALONG CER-  
TAIN ALLEYS IN THE CITY OF MODESTO IN ACCORDANCE  
WITH THE IMPROVEMENT DISTRICT ACT OF 1911, ASSESS-  
ING THE COST OF CONSTRUCTION AGAINST THE PARCEL OF  
REAL PROPERTY FRONTING UPON THE IMPROVEMENT, AND  
DIRECTING THE METHOD OF COLLECTION OF SAID LIEN.

(BLOCK 210) Lots 1 & 2 - Wayne E. & Helen M. Greenlee -  
\$98.60

WHEREAS, Chapter 27 of Part 3 of Division 7 (Sections 5870 et seq.)  
of the Streets and Highways Code of the State of California establishes  
a procedure pursuant to which the construction of certain improvements  
may be required, and

WHEREAS, the Council did, on September 3, 1974, adopt  
its Resolution No. 74-765, ordering the installation of certain  
improvements along certain alleys in the City of Modesto as provided  
therein, and directing the Superintendent of Streets to give notice  
requiring the construction of such improvements, and

WHEREAS, in compliance with the provisions of Chapter 27 of Part  
3 of Division 7 of the Streets and Highways Code the Superintendent of  
Streets proceeded to cause the completion of the construction of as-  
phaltic concrete paving on property abutting the property hereafter  
described, and

WHEREAS, January 27, 1975, at 7:30 o'clock P.M.  
in the Council Chambers, located in the City Hall, 801 Eleventh Street,  
Modesto, California, was set as the time and place for hearing and  
passing upon the report of the Superintendent of Streets with respect  
to the construction of said improvement, and

WHEREAS, at the time of said hearing, said Council received the  
report of the Superintendent of Streets, as submitted, and on file in  
the office of the City Clerk.

NOW, THEREFORE, BE IT RESOLVED by the Council of the City of  
Modesto as follows:

SECTION 1. The report of the Superintendent of Streets as sub-  
mitted and on file in the office of the City Clerk is hereby confirmed

and the cost of such work is determined to be in the total amount of  
\$98.60.

SECTION 2. That the cost of the aforesaid work, being the amount of \$98.60, be assessed in three annual installments as a lien against the parcel (s) of property fronting upon the work so constructed. All that real property in the City of Modesto, County of Stanislaus, State of California, described as follows:

Lots 1 and 2 of Block 210 of the City of Modesto as per map filed December 21, 1942 in Volume 15 of Maps, Page 210, Stanislaus County Records.

(Stanislaus County Assessor's Parcel No. 002-01 107-0706-101)

SECTION 3. Said assessment shall bear interest on the unpaid balance at the rate of seven (7%) per cent per annum, said interest to begin to run on the 31st day after the adoption of this resolution.

SECTION 4. In accordance with the provisions of Section 5893 and 5895 of the California Streets and Highways Code, it is hereby ordered that the notice of each annual installment of said lien be delivered to the Stanislaus County Auditor, who shall enter the amount thereof on the County Assessment Book opposite the description of the particular property and the amount shall be collected together with all other taxes thereon against the property. The Director of Finance shall annually deliver said notice of lien to the County Auditor before the date fixed by law for the delivery of the Assessment Book to the County Board of Equalization. The lien shall be collected in accordance with the procedure prescribed in Section 5894 of the California Streets and Highways Code.

The foregoing resolution was introduced at a regular meeting of the Council of the City of Modesto held on the 27th day of January, 1975, by Councilman Dunlap, who moved its adoption, which motion being duly seconded by Councilman Elliott, was upon roll call carried and the resolution adopted by the following vote:

AYES:	Councilmen:	Dunlap, Elliott, Kullijian, Mensinger, Newton, Mayor Davies
NOES:	Councilmen:	None
ABSENT:	Councilmen:	None

ATTEST: W. T. Chynoweth  
W. T. CHYNOWETH, City Clerk

(alleges)

MODESTO CITY COUNCIL  
RESOLUTION NO. 75-85

A RESOLUTION CONFIRMING THE REPORT OF THE SUPER-INTENDENT OF STREETS CONCERNING THE WORK OF CONSTRUCTION OF ASPHALTIC CONCRETE PAVING ALONG CERTAIN ALLEYS IN THE CITY OF MODESTO IN ACCORDANCE WITH THE IMPROVEMENT DISTRICT ACT OF 1911, ASSESSING THE COST OF CONSTRUCTION AGAINST THE PARCEL OF REAL PROPERTY FRONTING UPON THE IMPROVEMENT, AND DIRECTING THE METHOD OF COLLECTION OF SAID LIEN.

(BLOCK 210) Lots 31 & 32 - Janet A. Bettencourt - \$276.08

WHEREAS, Chapter 27 of Part 3 of Division 7 (Sections 5870 et seq.) of the Streets and Highways Code of the State of California establishes a procedure pursuant to which the construction of certain improvements may be required, and

WHEREAS, the Council did, on September 3, 1974, adopt its Resolution No. 74-765, ordering the installation of certain improvements along certain alleys in the City of Modesto as provided therein, and directing the Superintendent of Streets to give notice requiring the construction of such improvements, and

WHEREAS, in compliance with the provisions of Chapter 27 of Part 3 of Division 7 of the Streets and Highways Code the Superintendent of Streets proceeded to cause the completion of the construction of asphaltic concrete paving on property abutting the property hereafter described, and

WHEREAS, January 27, 1975, at 7:30 o'clock P.M. in the Council Chambers, located in the City Hall, 801 Eleventh Street, Modesto, California, was set as the time and place for hearing and passing upon the report of the Superintendent of Streets with respect to the construction of said improvement, and

WHEREAS, at the time of said hearing, said Council received the report of the Superintendent of Streets, as submitted, and on file in the office of the City Clerk.

NOW, THEREFORE, BE IT RESOLVED by the Council of the City of Modesto as follows:

SECTION 1. The report of the Superintendent of Streets as submitted and on file in the office of the City Clerk is hereby confirmed

and the cost of such work is determined to be in the total amount of  
\$276.08.

SECTION 2. That the cost of the aforesaid work, being the amount of \$276.08, be assessed in three annual installments as a lien against the parcel (s) of property fronting upon the work so constructed. All that real property in the City of Modesto, County of Stanislaus, State of California, described as follows:

Lots 31 and 32 in Block 210 of the City of Modesto as per map filed December 21, 1942 in Volume 15 of Maps, Page 210, Stanislaus County Records.

(Stanislaus County Assessor's Parcel No. 002-01 107-0705-001)

SECTION 3. Said assessment shall bear interest on the unpaid balance at the rate of seven (7%) per cent per annum, said interest to begin to run on the 31st day after the adoption of this resolution.

SECTION 4. In accordance with the provisions of Section 5893 and 5895 of the California Streets and Highways Code, it is hereby ordered that the notice of each annual installment of said lien be delivered to the Stanislaus County Auditor, who shall enter the amount thereof on the County Assessment Book opposite the description of the particular property and the amount shall be collected together with all other taxes thereon against the property. The Director of Finance shall annually deliver said notice of lien to the County Auditor before the date fixed by law for the delivery of the Assessment Book to the County Board of Equalization. The lien shall be collected in accordance with the procedure prescribed in Section 5894 of the California Streets and Highways Code.

The foregoing resolution was introduced at a regular meeting of the Council of the City of Modesto held on the 27th day of January, 1975, by Councilman Dunlap, who moved its adoption, which motion being duly seconded by Councilman Elliott, was upon roll call carried and the resolution adopted by the following vote:

AYES: Councilmen: Dunlap, Elliott, Kullijian, Mensinger,  
Newton, Mayor Davies  
NOES: Councilmen: None  
ABSENT: Councilmen: None

ATTEST:

  
W. T. CHYNOWETH, City Clerk

(alleys)

MODESTO CITY COUNCIL  
RESOLUTION NO. 75-86

A RESOLUTION CONFIRMING THE REPORT OF THE SUPER-INTENDENT OF STREETS CONCERNING THE WORK OF CONSTRUCTION OF ASPHALTIC CONCRETE PAVING ALONG CERTAIN ALLEYS IN THE CITY OF MODESTO IN ACCORDANCE WITH THE IMPROVEMENT DISTRICT ACT OF 1911, ASSESSING THE COST OF CONSTRUCTION AGAINST THE PARCEL OF REAL PROPERTY FRONTING UPON THE IMPROVEMENT, AND DIRECTING THE METHOD OF COLLECTION OF SAID LIEN. (BLOCK 403) Lots 24 & 25 - Lydia B. Dixon - \$103.96

WHEREAS, Chapter 27 of Part 3 of Division 7 (Sections 5870 et seq.) of the Streets and Highways Code of the State of California establishes a procedure pursuant to which the construction of certain improvements may be required, and

WHEREAS, the Council did, on August 26, 1974, adopt its Resolution No. 74-719, ordering the installation of certain improvements along certain alleys in the City of Modesto as provided therein, and directing the Superintendent of Streets to give notice requiring the construction of such improvements, and

WHEREAS, in compliance with the provisions of Chapter 27 of Part 3 of Division 7 of the Streets and Highways Code the Superintendent of Streets proceeded to cause the completion of the construction of asphaltic concrete paving on property abutting the property hereafter described, and

WHEREAS, January 27, 1975, at 7:30 o'clock P.M. in the Council Chambers, located in the City Hall, 801 Eleventh Street, Modesto, California, was set as the time and place for hearing and passing upon the report of the Superintendent of Streets with respect to the construction of said improvement, and

WHEREAS, at the time of said hearing, said Council received the report of the Superintendent of Streets, as submitted, and on file in the office of the City Clerk.

NOW, THEREFORE, BE IT RESOLVED by the Council of the City of Modesto as follows:

SECTION 1. The report of the Superintendent of Streets as submitted and on file in the office of the City Clerk is hereby confirmed

and the cost of such work is determined to be in the total amount of  
\$103.96.

SECTION 2. That the cost of the aforesaid work, being the amount of \$103.96, be assessed in three annual installments as a lien against the parcel (s) of property fronting upon the work so constructed. All that real property in the City of Modesto, County of Stanislaus, State of California, described as follows:

Lots 24 and 25 of Block 403 of City of Modesto as per map filed December 21, 1942 in Volume 15 of Maps, Page 403, Stanislaus County Records.

(Stanislaus County Assessor's Parcel No. 002-01 101-0827-001)

SECTION 3. Said assessment shall bear interest on the unpaid balance at the rate of seven (7%) per cent per annum, said interest to begin to run on the 31st day after the adoption of this resolution.

SECTION 4. In accordance with the provisions of Section 5893 and 5895 of the California Streets and Highways Code, it is hereby ordered that the notice of each annual installment of said lien be delivered to the Stanislaus County Auditor, who shall enter the amount thereof on the County Assessment Book opposite the description of the particular property and the amount shall be collected together with all other taxes thereon against the property. The Director of Finance shall annually deliver said notice of lien to the County Auditor before the date fixed by law for the delivery of the Assessment Book to the County Board of Equalization. The lien shall be collected in accordance with the procedure prescribed in Section 5894 of the California Streets and Highways Code.

The foregoing resolution was introduced at a regular meeting of the Council of the City of Modesto held on the 27th day of January, 1975, by Councilman Dunlap, who moved its adoption, which motion being duly seconded by Councilman Elliott, was upon roll call carried and the resolution adopted by the following vote:

AYES: Councilmen: Dunlap, Elliott, Kullijian, Mensinger,  
Newton, Mayor Davies  
NOES: Councilmen: None  
ABSENT: Councilmen: None

ATTEST: W. T. Chynoweth  
W. T. CHYNOWETH, City Clerk

(alleys)

MODESTO CITY COUNCIL  
RESOLUTION NO. 75-87

A RESOLUTION CONFIRMING THE REPORT OF THE SUPERINTENDENT OF STREETS CONCERNING THE WORK OF CONSTRUCTION OF ASPHALTIC CONCRETE PAVING ALONG CERTAIN ALLEYS IN THE CITY OF MODESTO IN ACCORDANCE WITH THE IMPROVEMENT DISTRICT ACT OF 1911, ASSESSING THE COST OF CONSTRUCTION AGAINST THE PARCEL OF REAL PROPERTY FRONTING UPON THE IMPROVEMENT, AND DIRECTING THE METHOD OF COLLECTION OF SAID LIEN.  
(BLOCK 403) Lots 22 & 23 - Larry D. & Janie Vail - \$103.96

WHEREAS, Chapter 27 of Part 3 of Division 7 (Sections 5870 et seq.) of the Streets and Highways Code of the State of California establishes a procedure pursuant to which the construction of certain improvements may be required, and

WHEREAS, the Council did, on August 26, 1974, adopt its Resolution No. 74-719, ordering the installation of certain improvements along certain alleys in the City of Modesto as provided therein, and directing the Superintendent of Streets to give notice requiring the construction of such improvements, and

WHEREAS, in compliance with the provisions of Chapter 27 of Part 3 of Division 7 of the Streets and Highways Code the Superintendent of Streets proceeded to cause the completion of the construction of asphaltic concrete paving on property abutting the property hereafter described, and

WHEREAS, January 27, 1975, at 7:30 o'clock P.M. in the Council Chambers, located in the City Hall, 801 Eleventh Street, Modesto, California, was set as the time and place for hearing and passing upon the report of the Superintendent of Streets with respect to the construction of said improvement, and

WHEREAS, at the time of said hearing, said Council received the report of the Superintendent of Streets, as submitted, and on file in the office of the City Clerk.

NOW, THEREFORE, BE IT RESOLVED by the Council of the City of Modesto as follows:

SECTION 1. The report of the Superintendent of Streets as submitted and on file in the office of the City Clerk is hereby confirmed

and the cost of such work is determined to be in the total amount of  
\$103.96.

SECTION 2. That the cost of the aforesaid work, being the amount of \$103.96, be assessed in three annual installments as a lien against the parcel (s) of property fronting upon the work so constructed. All that real property in the City of Modesto, County of Stanislaus, State of California, described as follows:

Lots 22 and 23 of Block 403 of City of Modesto as per map filed December 21, 1942 in Volume 15 of Maps, Page 403, Stanislaus County Records.

(Stanislaus County Assessor's Parcel No. 002-01 101-0826-001)

SECTION 3. Said assessment shall bear interest on the unpaid balance at the rate of seven (7%) per cent per annum, said interest to begin to run on the 31st day after the adoption of this resolution.

SECTION 4. In accordance with the provisions of Section 5893 and 5895 of the California Streets and Highways Code, it is hereby ordered that the notice of each annual installment of said lien be delivered to the Stanislaus County Auditor, who shall enter the amount thereof on the County Assessment Book opposite the description of the particular property and the amount shall be collected together with all other taxes thereon against the property. The Director of Finance shall annually deliver said notice of lien to the County Auditor before the date fixed by law for the delivery of the Assessment Book to the County Board of Equalization. The lien shall be collected in accordance with the procedure prescribed in Section 5894 of the California Streets and Highways Code.

The foregoing resolution was introduced at a regular meeting of the Council of the City of Modesto held on the 27th day of January, 1975, by Councilman Dunlap, who moved its adoption, which motion being duly seconded by Councilman Elliott, was upon roll call carried and the resolution adopted by the following vote:

AYES: Councilmen: Dunlap, Elliott, Kullijian, Mensinger,  
Newton, Mayor Davies  
NOES: Councilmen: None  
ABSENT: Councilmen: None

ATTEST: W. T. Chynoweth  
W. T. CHYNOWETH, City Clerk

(alleys)

MODESTO CITY COUNCIL  
RESOLUTION NO. 75-88

A RESOLUTION CONFIRMING THE REPORT OF THE SUPERINTENDENT OF STREETS CONCERNING THE WORK OF CONSTRUCTION OF ASPHALTIC CONCRETE PAVING ALONG CERTAIN ALLEYS IN THE CITY OF MODESTO IN ACCORDANCE WITH THE IMPROVEMENT DISTRICT ACT OF 1911, ASSESSING THE COST OF CONSTRUCTION AGAINST THE PARCEL OF REAL PROPERTY FRONTING UPON THE IMPROVEMENT, AND DIRECTING THE METHOD OF COLLECTION OF SAID LIEN.  
(BLOCK 403) Lots 19, 20 & 21 - Winnie Cornwell - \$155.93

WHEREAS, Chapter 27 of Part 3 of Division 7 (Sections 5870 et seq.) of the Streets and Highways Code of the State of California establishes a procedure pursuant to which the construction of certain improvements may be required, and

WHEREAS, the Council did, on August 26, 1974, adopt its Resolution No. 74-719, ordering the installation of certain improvements along certain alleys in the City of Modesto as provided therein, and directing the Superintendent of Streets to give notice requiring the construction of such improvements, and

WHEREAS, in compliance with the provisions of Chapter 27 of Part 3 of Division 7 of the Streets and Highways Code the Superintendent of Streets proceeded to cause the completion of the construction of asphaltic concrete paving on property abutting the property hereafter described, and

WHEREAS, January 27, 1975, at 7:30 o'clock P.M. in the Council Chambers, located in the City Hall, 801 Eleventh Street, Modesto, California, was set as the time and place for hearing and passing upon the report of the Superintendent of Streets with respect to the construction of said improvement, and

WHEREAS, at the time of said hearing, said Council received the report of the Superintendent of Streets, as submitted, and on file in the office of the City Clerk.

NOW, THEREFORE, BE IT RESOLVED by the Council of the City of Modesto as follows:

SECTION 1. The report of the Superintendent of Streets as submitted and on file in the office of the City Clerk is hereby confirmed

and the cost of such work is determined to be in the total amount of  
\$155.93.

SECTION 2. That the cost of the aforesaid work, being the amount  
of \$155.93, be assessed in three annual installments as a lien  
against the parcel (s) of property fronting upon the work so constructed.

All that real property in the City of Modesto, County of Stanislaus,  
State of California, described as follows:

Lots 19, 20 and 21 of Block 403 of City of Modesto as per map filed December  
21, 1942 in Volume 15 of Maps, Page 403, Stanislaus County Records.

(Stanislaus County Assessor's Parcel No. 002-01 101-0825-001)


SECTION 3. Said assessment shall bear interest on the unpaid bal-  
ance at the rate of seven (7%) per cent per annum, said interest to begin  
to run on the 31st day after the adoption of this resolution.

SECTION 4. In accordance with the provisions of Section 5893  
and 5895 of the California Streets and Highways Code, it is hereby  
ordered that the notice of each annual installment of said lien be deliv-  
ered to the Stanislaus County Auditor, who shall enter the amount thereof  
on the County Assessment Book opposite the description of the particular  
property and the amount shall be collected together with all other taxes  
thereon against the property. The Director of Finance shall annually  
deliver said notice of lien to the County Auditor before the date fixed  
by law for the delivery of the Assessment Book to the County Board of  
Equalization. The lien shall be collected in accordance with the pro-  
cedure prescribed in Section 5894 of the California Streets and Highways  
Code.

The foregoing resolution was introduced at a regular meeting of the  
Council of the City of Modesto held on the 27th day of January,  
1975, by Councilman Dunlap, who moved its adoption, which  
motion being duly seconded by Councilman Elliott, was upon roll  
call carried and the resolution adopted by the following vote:

AYES:	Councilmen:	Dunlap, Elliott, Kullijian, Mensinger, Newton, Mayor Davies
NOES:	Councilmen:	None
ABSENT:	Councilmen:	None

ATTEST:

  
W. T. CHYNOWETH, City Clerk

(alleys)

MODESTO CITY COUNCIL  
RESOLUTION NO. 75-89

A RESOLUTION CONFIRMING THE REPORT OF THE SUPERINTENDENT OF STREETS CONCERNING THE WORK OF CONSTRUCTION OF ASPHALTIC CONCRETE PAVING ALONG CERTAIN ALLEYS IN THE CITY OF MODESTO IN ACCORDANCE WITH THE IMPROVEMENT DISTRICT ACT OF 1911, ASSESSING THE COST OF CONSTRUCTION AGAINST THE PARCEL OF REAL PROPERTY FRONTING UPON THE IMPROVEMENT, AND DIRECTING THE METHOD OF COLLECTION OF SAID LIEN.  
(BLOCK 403) Lots 17 & 18 - Eva Thompson - \$103.96

WHEREAS, Chapter 27 of Part 3 of Division 7 (Sections 5870 et seq.) of the Streets and Highways Code of the State of California establishes a procedure pursuant to which the construction of certain improvements may be required, and

WHEREAS, the Council did, on August 26, 1974, adopt its Resolution No. 74-719, ordering the installation of certain improvements along certain alleys in the City of Modesto as provided therein, and directing the Superintendent of Streets to give notice requiring the construction of such improvements, and

WHEREAS, in compliance with the provisions of Chapter 27 of Part 3 of Division 7 of the Streets and Highways Code the Superintendent of Streets proceeded to cause the completion of the construction of asphaltic concrete paving on property abutting the property hereafter described, and

WHEREAS, January 27, 1975, at 7:30 o'clock P.M. in the Council Chambers, located in the City Hall, 801 Eleventh Street, Modesto, California, was set as the time and place for hearing and passing upon the report of the Superintendent of Streets with respect to the construction of said improvement, and

WHEREAS, at the time of said hearing, said Council received the report of the Superintendent of Streets, as submitted, and on file in the office of the City Clerk.

NOW, THEREFORE, BE IT RESOLVED by the Council of the City of Modesto as follows:

SECTION 1. The report of the Superintendent of Streets as submitted and on file in the office of the City Clerk is hereby confirmed

and the cost of such work is determined to be in the total amount of  
\$103.96.

SECTION 2. That the cost of the aforesaid work, being the amount of \$103.96, be assessed in three annual installments as a lien against the parcel (s) of property fronting upon the work so constructed.

All that real property in the City of Modesto, County of Stanislaus, State of California, described as follows:

Lots 17 and 18 of Block 403 of City of Modesto as per map filed December 21, 1942 in Volume 15 of Maps, Page 403, Stanislaus County Records.

(Stanislaus County Assessor's Parcel No. 002-01 101-0824-001)

SECTION 3. Said assessment shall bear interest on the unpaid balance at the rate of seven (7%) per cent per annum, said interest to begin to run on the 31st day after the adoption of this resolution.

SECTION 4. In accordance with the provisions of Section 5893 and 5895 of the California Streets and Highways Code, it is hereby ordered that the notice of each annual installment of said lien be delivered to the Stanislaus County Auditor, who shall enter the amount thereof on the County Assessment Book opposite the description of the particular property and the amount shall be collected together with all other taxes thereon against the property. The Director of Finance shall annually deliver said notice of lien to the County Auditor before the date fixed by law for the delivery of the Assessment Book to the County Board of Equalization. The lien shall be collected in accordance with the procedure prescribed in Section 5894 of the California Streets and Highways Code.

The foregoing resolution was introduced at a regular meeting of the Council of the City of Modesto held on the 27th day of January, 1975, by Councilman Dunlap, who moved its adoption, which motion being duly seconded by Councilman Elliott, was upon roll call carried and the resolution adopted by the following vote:

AYES: Councilmen: Dunlap, Elliott, Kullijian, Mensinger,  
Newton, Mayor Davies  
NOES: Councilmen: None  
ABSENT: Councilmen: None

ATTEST:

  
W. T. CHYNOWETH, City Clerk

(alleys)

MODESTO CITY COUNCIL  
RESOLUTION NO. 75-90

A RESOLUTION CONFIRMING THE REPORT OF THE SUPERINTENDENT OF STREETS CONCERNING THE WORK OF CONSTRUCTION OF ASPHALTIC CONCRETE PAVING ALONG CERTAIN ALLEYS IN THE CITY OF MODESTO IN ACCORDANCE WITH THE IMPROVEMENT DISTRICT ACT OF 1911, ASSESSING THE COST OF CONSTRUCTION AGAINST THE PARCEL OF REAL PROPERTY FRONTING UPON THE IMPROVEMENT, AND DIRECTING THE METHOD OF COLLECTION OF SAID LIEN.  
(BLOCK 403) Lots 15 & 16 - George & Vinia Claxton - \$103.96

WHEREAS, Chapter 27 of Part 3 of Division 7 (Sections 5870 et seq.) of the Streets and Highways Code of the State of California establishes a procedure pursuant to which the construction of certain improvements may be required, and

WHEREAS, the Council did, on August 26, 1974, adopt its Resolution No. 74-719, ordering the installation of certain improvements along certain alleys in the City of Modesto as provided therein, and directing the Superintendent of Streets to give notice requiring the construction of such improvements, and

WHEREAS, in compliance with the provisions of Chapter 27 of Part 3 of Division 7 of the Streets and Highways Code the Superintendent of Streets proceeded to cause the completion of the construction of asphaltic concrete paving on property abutting the property hereafter described, and

WHEREAS, January 27, 1975, at 7:30 o'clock P.M. in the Council Chambers, located in the City Hall, 801 Eleventh Street, Modesto, California, was set as the time and place for hearing and passing upon the report of the Superintendent of Streets with respect to the construction of said improvement, and

WHEREAS, at the time of said hearing, said Council received the report of the Superintendent of Streets, as submitted, and on file in the office of the City Clerk.

NOW, THEREFORE, BE IT RESOLVED by the Council of the City of Modesto as follows:

SECTION 1. The report of the Superintendent of Streets as submitted and on file in the office of the City Clerk is hereby confirmed

and the cost of such work is determined to be in the total amount of  
\$103.96.

SECTION 2. That the cost of the aforesaid work, being the amount of \$103.96, be assessed in three annual installments as a lien against the parcel (s) of property fronting upon the work so constructed. All that real property in the City of Modesto, County of Stanislaus, State of California, described as follows:

The North 45.45 feet of Lots 15 and 16 of Block 403 of City of Modesto as per map filed December 21, 1942 in Volume 15 of Maps, Page 403, Stanislaus County Records.

(Stanislaus County Assessor's Parcel No. 002-01 101-0822-001)

SECTION 3. Said assessment shall bear interest on the unpaid balance at the rate of seven (7%) per cent per annum, said interest to begin to run on the 31st day after the adoption of this resolution.

SECTION 4. In accordance with the provisions of Section 5893 and 5895 of the California Streets and Highways Code, it is hereby ordered that the notice of each annual installment of said lien be delivered to the Stanislaus County Auditor, who shall enter the amount thereof on the County Assessment Book opposite the description of the particular property and the amount shall be collected together with all other taxes thereon against the property. The Director of Finance shall annually deliver said notice of lien to the County Auditor before the date fixed by law for the delivery of the Assessment Book to the County Board of Equalization. The lien shall be collected in accordance with the procedure prescribed in Section 5894 of the California Streets and Highways Code.

The foregoing resolution was introduced at a regular meeting of the Council of the City of Modesto held on the 27th day of January, 1975, by Councilman Dunlap, who moved its adoption, which motion being duly seconded by Councilman Elliott, was upon roll call carried and the resolution adopted by the following vote:

AYES: Councilmen: Dunlap, Elliott, Kullijian, Mensinger,  
Newton, Mayor Davies  
NOES: Councilmen: None  
ABSENT: Councilmen: None

ATTEST: W. T. Chynoweth  
W. T. CHYNOWETH, City Clerk

(alleys)

MODESTO CITY COUNCIL.  
RESOLUTION NO. 75-91

A RESOLUTION CONFIRMING THE REPORT OF THE SUPERINTENDENT OF STREETS CONCERNING THE WORK OF CONSTRUCTION OF ASPHALTIC CONCRETE PAVING ALONG CERTAIN ALLEYS IN THE CITY OF MODESTO IN ACCORDANCE WITH THE IMPROVEMENT DISTRICT ACT OF 1911, ASSESSING THE COST OF CONSTRUCTION AGAINST THE PARCEL OF REAL PROPERTY FRONTING UPON THE IMPROVEMENT, AND DIRECTING THE METHOD OF COLLECTION OF SAID LIEN.  
(BLOCK 403) Lots 12, 13 & 14 - A. Dale Dunkel - \$155.93

WHEREAS, Chapter 27 of Part 3 of Division 7 (Sections 5870 et seq.) of the Streets and Highways Code of the State of California establishes a procedure pursuant to which the construction of certain improvements may be required, and

WHEREAS, the Council did, on August 26, 1974, adopt its Resolution No. 74-719, ordering the installation of certain improvements along certain alleys in the City of Modesto as provided therein, and directing the Superintendent of Streets to give notice requiring the construction of such improvements, and

WHEREAS, in compliance with the provisions of Chapter 27 of Part 3 of Division 7 of the Streets and Highways Code the Superintendent of Streets proceeded to cause the completion of the construction of asphaltic concrete paving on property abutting the property hereafter described, and

WHEREAS, January 27, 1975, at 7:30 o'clock P.M. in the Council Chambers, located in the City Hall, 801 Eleventh Street, Modesto, California, was set as the time and place for hearing and passing upon the report of the Superintendent of Streets with respect to the construction of said improvement, and

WHEREAS, at the time of said hearing, said Council received the report of the Superintendent of Streets, as submitted, and on file in the office of the City Clerk.

NOW, THEREFORE, BE IT RESOLVED by the Council of the City of Modesto as follows:

SECTION 1. The report of the Superintendent of Streets as submitted and on file in the office of the City Clerk is hereby confirmed

and the cost of such work is determined to be in the total amount of \$155.93.

SECTION 2. That the cost of the aforesaid work, being the amount of \$155.93, be assessed in three annual installments as a lien against the parcel (s) of property fronting upon the work so constructed.

All that real property in the City of Modesto, County of Stanislaus, State of California, described as follows:

The South 37.5 feet of Lots 12, 13 and 14 of Block 403 of City of Modesto as per map filed December 21, 1942 in Volume 15 of Maps, Page 403, Stanislaus County Records.

(Stanislaus County Assessor's Parcel No. 002-01 101-0808-001)

SECTION 3. Said assessment shall bear interest on the unpaid balance at the rate of seven (7%) per cent per annum, said interest to begin to run on the 31st day after the adoption of this resolution.

SECTION 4. In accordance with the provisions of Section 5893 and 5895 of the California Streets and Highways Code, it is hereby ordered that the notice of each annual installment of said lien be delivered to the Stanislaus County Auditor, who shall enter the amount thereof on the County Assessment Book opposite the description of the particular property and the amount shall be collected together with all other taxes thereon against the property. The Director of Finance shall annually deliver said notice of lien to the County Auditor before the date fixed by law for the delivery of the Assessment Book to the County Board of Equalization. The lien shall be collected in accordance with the procedure prescribed in Section 5894 of the California Streets and Highways Code.

The foregoing resolution was introduced at a regular meeting of the Council of the City of Modesto held on the 27th day of January, 1975, by Councilman Dunlap, who moved its adoption, which motion being duly seconded by Councilman Elliott, was upon roll call carried and the resolution adopted by the following vote:

AYES: Councilmen: Dunlap, Elliott, Kullijian, Mensinger, Newton, Mayor Davies  
NOES: Councilmen: None  
ABSENT: Councilmen: None

ATTEST: W. T. Chynoweth  
W. T. CHYNOWETH, City Clerk

(alleys)

MODESTO CITY COUNCIL  
RESOLUTION NO. 75-92

A RESOLUTION CONFIRMING THE REPORT OF THE SUPER-INTENDENT OF STREETS CONCERNING THE WORK OF CONSTRUCTION OF ASPHALTIC CONCRETE PAVING ALONG CERTAIN ALLEYS IN THE CITY OF MODESTO IN ACCORDANCE WITH THE IMPROVEMENT DISTRICT ACT OF 1911, ASSESSING THE COST OF CONSTRUCTION AGAINST THE PARCEL OF REAL PROPERTY FRONTING UPON THE IMPROVEMENT, AND DIRECTING THE METHOD OF COLLECTION OF SAID LIEN.  
(BLOCK 403) Lots 9, 10 & 11 - John Wesley Berry - \$155.93

WHEREAS, Chapter 27 of Part 3 of Division 7 (Sections 5870 et seq.) of the Streets and Highways Code of the State of California establishes a procedure pursuant to which the construction of certain improvements may be required, and

WHEREAS, the Council did, on August 26, 1974, adopt its Resolution No. 74-719, ordering the installation of certain improvements along certain alleys in the City of Modesto as provided therein, and directing the Superintendent of Streets to give notice requiring the construction of such improvements, and

WHEREAS, in compliance with the provisions of Chapter 27 of Part 3 of Division 7 of the Streets and Highways Code the Superintendent of Streets proceeded to cause the completion of the construction of asphaltic concrete paving on property abutting the property hereafter described, and

WHEREAS, January 27, 1975, at 7:30 o'clock P.M. in the Council Chambers, located in the City Hall, 801 Eleventh Street, Modesto, California, was set as the time and place for hearing and passing upon the report of the Superintendent of Streets with respect to the construction of said improvement, and

WHEREAS, at the time of said hearing, said Council received the report of the Superintendent of Streets, as submitted, and on file in the office of the City Clerk.

NOW, THEREFORE, BE IT RESOLVED by the Council of the City of Modesto as follows:

SECTION 1. The report of the Superintendent of Streets as submitted and on file in the office of the City Clerk is hereby confirmed

and the cost of such work is determined to be in the total amount of \$155.93.

SECTION 2. That the cost of the aforesaid work, being the amount of \$155.93, be assessed in three annual installments as a lien against the parcel (s) of property fronting upon the work so constructed. All that real property in the City of Modesto, County of Stanislaus, State of California, described as follows:

Lot 9, 10 and 11 of Block 403 of City of Modesto as per map filed December 21, 1942 in Volume 15 of Maps, Page 403, Stanislaus County Records.

(Stanislaus County Assessor's Parcel No. 002-01 101-0805-001)

SECTION 3. Said assessment shall bear interest on the unpaid balance at the rate of seven (7%) per cent per annum, said interest to begin to run on the 31st day after the adoption of this resolution.

SECTION 4. In accordance with the provisions of Section 5893 and 5895 of the California Streets and Highways Code, it is hereby ordered that the notice of each annual installment of said lien be delivered to the Stanislaus County Auditor, who shall enter the amount thereof on the County Assessment Book opposite the description of the particular property and the amount shall be collected together with all other taxes thereon against the property. The Director of Finance shall annually deliver said notice of lien to the County Auditor before the date fixed by law for the delivery of the Assessment Book to the County Board of Equalization. The lien shall be collected in accordance with the procedure prescribed in Section 5894 of the California Streets and Highways Code.

The foregoing resolution was introduced at a regular meeting of the Council of the City of Modesto held on the 27th day of January, 1975, by Councilman Dunlap, who moved its adoption, which motion being duly seconded by Councilman Elliott, was upon roll call carried and the resolution adopted by the following vote:

AYES: Councilmen: Dunlap, Elliott, Kullijian, Mensinger,  
Newton, Mayor Davies  
NOES: Councilmen: None  
ABSENT: Councilmen: None

ATTEST:

W. T. Chynoweth  
W. T. CHYNOWETH, City Clerk

(alleys)

MODESTO CITY COUNCIL  
RESOLUTION NO. 75-93

A RESOLUTION CONFIRMING THE REPORT OF THE SUPERINTENDENT OF STREETS CONCERNING THE WORK OF CONSTRUCTION OF ASPHALTIC CONCRETE PAVING ALONG CERTAIN ALLEYS IN THE CITY OF MODESTO IN ACCORDANCE WITH THE IMPROVEMENT DISTRICT ACT OF 1911, ASSESSING THE COST OF CONSTRUCTION AGAINST THE PARCEL OF REAL PROPERTY FRONTING UPON THE IMPROVEMENT, AND DIRECTING THE METHOD OF COLLECTION OF SAID LIEN.  
(BLOCK 403) Lots 7 & 8 - Randall J. & Imogene White - \$103.96

WHEREAS, Chapter 27 of Part 3 of Division 7 (Sections 5870 et seq.) of the Streets and Highways Code of the State of California establishes a procedure pursuant to which the construction of certain improvements may be required, and

WHEREAS, the Council did, on August 26, 1974, adopt its Resolution No. 74-719, ordering the installation of certain improvements along certain alleys in the City of Modesto as provided therein, and directing the Superintendent of Streets to give notice requiring the construction of such improvements, and

WHEREAS, in compliance with the provisions of Chapter 27 of Part 3 of Division 7 of the Streets and Highways Code the Superintendent of Streets proceeded to cause the completion of the construction of asphaltic concrete paving on property abutting the property hereafter described, and

WHEREAS, January 27, 1975, at 7:30 o'clock P.M. in the Council Chambers, located in the City Hall, 801 Eleventh Street, Modesto, California, was set as the time and place for hearing and passing upon the report of the Superintendent of Streets with respect to the construction of said improvement, and

WHEREAS, at the time of said hearing, said Council received the report of the Superintendent of Streets, as submitted, and on file in the office of the City Clerk.

NOW, THEREFORE, BE IT RESOLVED by the Council of the City of Modesto as follows:

SECTION 1. The report of the Superintendent of Streets as submitted and on file in the office of the City Clerk is hereby confirmed

and the cost of such work is determined to be in the total amount of  
\$103.96.

SECTION 2. That the cost of the aforesaid work, being the amount  
of \$103.96, be assessed in three annual installments as a lien  
against the parcel (s) of property fronting upon the work so constructed.

All that real property in the City of Modesto, County of Stanislaus,  
State of California, described as follows:

Lots 7 and 8 of Block 403 of City of Modesto as per map filed December 21,  
1942 in Volume 15 of Maps, Page 403, Stanislaus County Records.

(Stanislaus County Assessor's Parcel No. 002-01 101-0804-001)

SECTION 3. Said assessment shall bear interest on the unpaid bal-  
ance at the rate of seven (7%) per cent per annum, said interest to begin  
to run on the 31st day after the adoption of this resolution.

SECTION 4. In accordance with the provisions of Section 5893  
and 5895 of the California Streets and Highways Code, it is hereby  
ordered that the notice of each annual installment of said lien be deliv-  
ered to the Stanislaus County Auditor, who shall enter the amount thereof  
on the County Assessment Book opposite the description of the particular  
property and the amount shall be collected together with all other taxes  
thereon against the property. The Director of Finance shall annually  
deliver said notice of lien to the County Auditor before the date fixed  
by law for the delivery of the Assessment Book to the County Board of  
Equalization. The lien shall be collected in accordance with the pro-  
cedure prescribed in Section 5894 of the California Streets and Highways  
Code.

The foregoing resolution was introduced at a regular meeting of the  
Council of the City of Modesto held on the 27th day of January,  
1975, by Councilman Dunlap, who moved its adoption, which  
motion being duly seconded by Councilman Elliott, was upon roll  
call carried and the resolution adopted by the following vote:

AYES: Councilmen: Dunlap, Elliott, Kullijian, Mensinger,  
Newton, Mayor Davies  
NOES: Councilmen: None  
ABSENT: Councilmen: None

ATTEST:

  
W. T. CHYNOWETH, City Clerk

(alleys)

MODESTO CITY COUNCIL  
RESOLUTION NO. 75-94

A RESOLUTION CONFIRMING THE REPORT OF THE SUPER-  
INTENDENT OF STREETS CONCERNING THE WORK OF CON-  
STRUCTION OF ASPHALTIC CONCRETE PAVING ALONG CER-  
TAIN ALLEYS IN THE CITY OF MODESTO IN ACCORDANCE  
WITH THE IMPROVEMENT DISTRICT ACT OF 1911, ASSESS-  
ING THE COST OF CONSTRUCTION AGAINST THE PARCEL OF  
REAL PROPERTY FRONTING UPON THE IMPROVEMENT, AND  
DIRECTING THE METHOD OF COLLECTION OF SAID LIEN.

(BLOCK 403) Lots 5 & 6 - Richard L. & Suan Ann Suzuki -  
\$103.96

WHEREAS, Chapter 27 of Part 3 of Division 7 (Sections 5870 et seq.)  
of the Streets and Highways Code of the State of California establishes  
a procedure pursuant to which the construction of certain improvements  
may be required, and

WHEREAS, the Council did, on August 26, 1974, adopt  
its Resolution No. 74-719, ordering the installation of certain  
improvements along certain alleys in the City of Modesto as provided  
therein, and directing the Superintendent of Streets to give notice  
requiring the construction of such improvements, and

WHEREAS, in compliance with the provisions of Chapter 27 of Part  
3 of Division 7 of the Streets and Highways Code the Superintendent of  
Streets proceeded to cause the completion of the construction of as-  
phaltic concrete paving on property abutting the property hereafter  
described, and

WHEREAS, January 27, 1975, at 7:30 o'clock P.M.  
in the Council Chambers, located in the City Hall, 801 Eleventh Street,  
Modesto, California, was set as the time and place for hearing and  
passing upon the report of the Superintendent of Streets with respect  
to the construction of said improvement, and

WHEREAS, at the time of said hearing, said Council received the  
report of the Superintendent of Streets, as submitted, and on file in  
the office of the City Clerk.

NOW, THEREFORE, BE IT RESOLVED by the Council of the City of  
Modesto as follows:

SECTION 1. The report of the Superintendent of Streets as sub-  
mitted and on file in the office of the City Clerk is hereby confirmed

and the cost of such work is determined to be in the total amount of  
\$103.96.

SECTION 2. That the cost of the aforesaid work, being the amount of \$103.96, be assessed in three annual installments as a lien against the parcel (s) of property fronting upon the work so constructed.

All that real property in the City of Modesto, County of Stanislaus, State of California, described as follows:

Lots 5 and 6 of Block 403 of City of Modesto as per map filed December 21, 1942 in Volume 15 of Maps, Page 403, Stanislaus County Records.

(Stanislaus County Assessor's Parcel No. 002-01 101-0803-001)

SECTION 3. Said assessment shall bear interest on the unpaid balance at the rate of seven (7%) per cent per annum, said interest to begin to run on the 31st day after the adoption of this resolution.

SECTION 4. In accordance with the provisions of Section 5893 and 5895 of the California Streets and Highways Code, it is hereby ordered that the notice of each annual installment of said lien be delivered to the Stanislaus County Auditor, who shall enter the amount thereof on the County Assessment Book opposite the description of the particular property and the amount shall be collected together with all other taxes thereon against the property. The Director of Finance shall annually deliver said notice of lien to the County Auditor before the date fixed by law for the delivery of the Assessment Book to the County Board of Equalization. The lien shall be collected in accordance with the procedure prescribed in Section 5894 of the California Streets and Highways Code.

The foregoing resolution was introduced at a regular meeting of the Council of the City of Modesto held on the 27th day of January, 1975, by Councilman Dunlap, who moved its adoption, which motion being duly seconded by Councilman Elliott, was upon roll call carried and the resolution adopted by the following vote:

AYES: Councilmen: Dunlap, Elliott, Kullijian, Mensinger,  
Newton, Mayor Davies  
NOES: Councilmen: None  
ABSENT: Councilmen: None

ATTEST:

  
W. T. CHYNOWETH, City Clerk

(alleys)

MODESTO CITY COUNCIL  
RESOLUTION NO. 75-95

A RESOLUTION CONFIRMING THE REPORT OF THE SUPERINTENDENT OF STREETS CONCERNING THE WORK OF CONSTRUCTION OF ASPHALTIC CONCRETE PAVING ALONG CERTAIN ALLEYS IN THE CITY OF MODESTO IN ACCORDANCE WITH THE IMPROVEMENT DISTRICT ACT OF 1911, ASSESSING THE COST OF CONSTRUCTION AGAINST THE PARCEL OF REAL PROPERTY FRONTING UPON THE IMPROVEMENT, AND DIRECTING THE METHOD OF COLLECTION OF SAID LIEN. (BLOCK 403) Lots 1 & 2 - John Guidi - \$103.96

WHEREAS, Chapter 27 of Part 3 of Division 7 (Sections 5870 et seq.) of the Streets and Highways Code of the State of California establishes a procedure pursuant to which the construction of certain improvements may be required, and

WHEREAS, the Council did, on August 26, 1974, adopt its Resolution No. 74-719, ordering the installation of certain improvements along certain alleys in the City of Modesto as provided therein, and directing the Superintendent of Streets to give notice requiring the construction of such improvements, and

WHEREAS, in compliance with the provisions of Chapter 27 of Part 3 of Division 7 of the Streets and Highways Code the Superintendent of Streets proceeded to cause the completion of the construction of asphaltic concrete paving on property abutting the property hereafter described, and

WHEREAS, January 27, 1975, at 7:30 o'clock P.M. in the Council Chambers, located in the City Hall, 801 Eleventh Street, Modesto, California, was set as the time and place for hearing and passing upon the report of the Superintendent of Streets with respect to the construction of said improvement, and

WHEREAS, at the time of said hearing, said Council received the report of the Superintendent of Streets, as submitted, and on file in the office of the City Clerk.

NOW, THEREFORE, BE IT RESOLVED by the Council of the City of Modesto as follows:

SECTION 1. The report of the Superintendent of Streets as submitted and on file in the office of the City Clerk is hereby confirmed

and the cost of such work is determined to be in the total amount of  
\$103.96.

SECTION 2. That the cost of the aforesaid work, being the amount of \$103.96, be assessed in three annual installments as a lien against the parcel (s) of property fronting upon the work so constructed.

All that real property in the City of Modesto, County of Stanislaus, State of California, described as follows:

Lots 1 and 2 of Block 403 of City of Modesto as per map filed December 21, 1942 in Volume 15 of Maps, Page 403, Stanislaus County Records.

(Stanislaus County Assessor's Parcel No. 002-01 101-0801-001)

SECTION 3. Said assessment shall bear interest on the unpaid balance at the rate of seven (7%) per cent per annum, said interest to begin to run on the 31st day after the adoption of this resolution.

SECTION 4. In accordance with the provisions of Section 5893 and 5895 of the California Streets and Highways Code, it is hereby ordered that the notice of each annual installment of said lien be delivered to the Stanislaus County Auditor, who shall enter the amount thereof on the County Assessment Book opposite the description of the particular property and the amount shall be collected together with all other taxes thereon against the property. The Director of Finance shall annually deliver said notice of lien to the County Auditor before the date fixed by law for the delivery of the Assessment Book to the County Board of Equalization. The lien shall be collected in accordance with the procedure prescribed in Section 5894 of the California Streets and Highways Code.

The foregoing resolution was introduced at a regular meeting of the Council of the City of Modesto held on the 27th day of January, 1975, by Councilman Dunlap, who moved its adoption, which motion being duly seconded by Councilman Elliott, was upon roll call carried and the resolution adopted by the following vote:

AYES: Councilmen: Dunlap, Elliott, Kullijian, Mensinger,  
Newton, Mayor Davies  
NOES: Councilmen: None  
ABSENT: Councilmen: None

ATTEST:

  
W. T. CHYNOWETH, City Clerk

(alleys)

MODESTO CITY COUNCIL  
RESOLUTION NO. 75-96

A RESOLUTION CONFIRMING THE REPORT OF THE SUPERINTENDENT OF STREETS CONCERNING THE WORK OF CONSTRUCTION OF ASPHALTIC CONCRETE PAVING ALONG CERTAIN ALLEYS IN THE CITY OF MODESTO IN ACCORDANCE WITH THE IMPROVEMENT DISTRICT ACT OF 1911, ASSESSING THE COST OF CONSTRUCTION AGAINST THE PARCEL OF REAL PROPERTY FRONTING UPON THE IMPROVEMENT, AND DIRECTING THE METHOD OF COLLECTION OF SAID LIEN.  
(BLOCK 546 and 554) Lots 4 & 5 - Drucilla Pearson - \$103.72

WHEREAS, Chapter 27 of Part 3 of Division 7 (Sections 5870 et seq.) of the Streets and Highways Code of the State of California establishes a procedure pursuant to which the construction of certain improvements may be required, and

WHEREAS, the Council did, on August 26, 1974, adopt its Resolution No. 74-721, ordering the installation of certain improvements along certain alleys in the City of Modesto as provided therein, and directing the Superintendent of Streets to give notice requiring the construction of such improvements, and

WHEREAS, in compliance with the provisions of Chapter 27 of Part 3 of Division 7 of the Streets and Highways Code the Superintendent of Streets proceeded to cause the completion of the construction of asphaltic concrete paving on property abutting the property hereafter described, and

WHEREAS, January 27, 1975, at 7:30 o'clock P.M. in the Council Chambers, located in the City Hall, 801 Eleventh Street, Modesto, California, was set as the time and place for hearing and passing upon the report of the Superintendent of Streets with respect to the construction of said improvement, and

WHEREAS, at the time of said hearing, said Council received the report of the Superintendent of Streets, as submitted, and on file in the office of the City Clerk.

NOW, THEREFORE, BE IT RESOLVED by the Council of the City of Modesto as follows:

SECTION 1. The report of the Superintendent of Streets as submitted and on file in the office of the City Clerk is hereby confirmed

and the cost of such work is determined to be in the total amount of \$103.72.

SECTION 2. That the cost of the aforesaid work, being the amount of \$103.72, be assessed in three annual installments as a lien against the parcel (s) of property fronting upon the work so constructed. All that real property in the City of Modesto, County of Stanislaus, State of California, described as follows:

Lot 4 and the north 16.75 feet of lot 5 of Block 546 of City of Modesto as per map filed December 21, 1942 in Volume 15 of Maps, Page 546, Stanislaus County Records.

(Stanislaus County Assessor's Parcel No. 002-01 110-0344-001)

SECTION 3. Said assessment shall bear interest on the unpaid balance at the rate of seven (7%) per cent per annum, said interest to begin to run on the 31st day after the adoption of this resolution.

SECTION 4. In accordance with the provisions of Section 5893 and 5895 of the California Streets and Highways Code, it is hereby ordered that the notice of each annual installment of said lien be delivered to the Stanislaus County Auditor, who shall enter the amount thereof on the County Assessment Book opposite the description of the particular property and the amount shall be collected together with all other taxes thereon against the property. The Director of Finance shall annually deliver said notice of lien to the County Auditor before the date fixed by law for the delivery of the Assessment Book to the County Board of Equalization. The lien shall be collected in accordance with the procedure prescribed in Section 5894 of the California Streets and Highways Code.

The foregoing resolution was introduced at a regular meeting of the Council of the City of Modesto held on the 27th day of January, 1975, by Councilman Dunlap, who moved its adoption, which motion being duly seconded by Councilman Elliott, was upon roll call carried and the resolution adopted by the following vote:

AYES:	Councilmen:	Dunlap, Elliott, Kullijian, Mensinger, Newton, Mayor Davies
NOES:	Councilmen:	None
ABSENT:	Councilmen:	None

ATTEST:

  
W. T. CHYNOWETH, City Clerk

(alleys)

MODESTO CITY COUNCIL  
RESOLUTION NO. 75-97

A RESOLUTION CONFIRMING THE REPORT OF THE SUPERINTENDENT OF STREETS CONCERNING THE WORK OF CONSTRUCTION OF ASPHALTIC CONCRETE PAVING ALONG CERTAIN ALLEYS IN THE CITY OF MODESTO IN ACCORDANCE WITH THE IMPROVEMENT DISTRICT ACT OF 1911, ASSESSING THE COST OF CONSTRUCTION AGAINST THE PARCEL OF REAL PROPERTY FRONTING UPON THE IMPROVEMENT, AND DIRECTING THE METHOD OF COLLECTION OF SAID LIEN.  
(BLOCK 546 and 554) Lots 2 & 3 - Burton R. and Jean F. Pike -  
\$80.24

WHEREAS, Chapter 27 of Part 3 of Division 7 (Sections 5870 et seq.) of the Streets and Highways Code of the State of California establishes a procedure pursuant to which the construction of certain improvements may be required, and

WHEREAS, the Council did, on August 26, 1974, adopt its Resolution No. 74-721, ordering the installation of certain improvements along certain alleys in the City of Modesto as provided therein, and directing the Superintendent of Streets to give notice requiring the construction of such improvements, and

WHEREAS, in compliance with the provisions of Chapter 27 of Part 3 of Division 7 of the Streets and Highways Code the Superintendent of Streets proceeded to cause the completion of the construction of asphaltic concrete paving on property abutting the property hereafter described, and

WHEREAS, January 27, 1975, at 7:30 o'clock P.M. in the Council Chambers, located in the City Hall, 801 Eleventh Street, Modesto, California, was set as the time and place for hearing and passing upon the report of the Superintendent of Streets with respect to the construction of said improvement, and

WHEREAS, at the time of said hearing, said Council received the report of the Superintendent of Streets, as submitted, and on file in the office of the City Clerk.

NOW, THEREFORE, BE IT RESOLVED by the Council of the City of Modesto as follows:

SECTION 1. The report of the Superintendent of Streets as submitted and on file in the office of the City Clerk is hereby confirmed

and the cost of such work is determined to be in the total amount of

\$80.24.

SECTION 2. That the cost of the aforesaid work, being the amount of \$80.24, be assessed in three annual installments as a lien against the parcel (s) of property fronting upon the work so constructed.

All that real property in the City of Modesto, County of Stanislaus, State of California, described as follows:

Lot 3 and the south 16.5 feet of lot 2 of Block 546 of City of Modesto as per map filed December 21, 1942 in Volume 15 of Maps, Page 546, Stanislaus County Records.

(Stanislaus County Assessor's Parcel No. 002-01 110-0345-001)

SECTION 3. Said assessment shall bear interest on the unpaid balance at the rate of seven (7%) per cent per annum, said interest to begin to run on the 31st day after the adoption of this resolution.

SECTION 4. In accordance with the provisions of Section 5893 and 5895 of the California Streets and Highways Code, it is hereby ordered that the notice of each annual installment of said lien be delivered to the Stanislaus County Auditor, who shall enter the amount thereof on the County Assessment Book opposite the description of the particular property and the amount shall be collected together with all other taxes thereon against the property. The Director of Finance shall annually deliver said notice of lien to the County Auditor before the date fixed by law for the delivery of the Assessment Book to the County Board of Equalization. The lien shall be collected in accordance with the procedure prescribed in Section 5894 of the California Streets and Highways Code.

The foregoing resolution was introduced at a regular meeting of the Council of the City of Modesto held on the 27th day of January, 1975, by Councilman Dunlap, who moved its adoption, which motion being duly seconded by Councilman Elliott, was upon roll call carried and the resolution adopted by the following vote:

AYES: Councilmen: Dunlap, Elliott, Kullijian, Mensinger,  
Newton, Mayor Davies  
NOES: Councilmen: None  
ABSENT: Councilmen: None

ATTEST:

  
\_\_\_\_\_  
W. T. CHYNOWETH, City Clerk

(alleys)

MODESTO CITY COUNCIL  
RESOLUTION NO. 75-98

A RESOLUTION CONFIRMING THE REPORT OF THE SUPER-INTENDENT OF STREETS CONCERNING THE WORK OF CONSTRUCTION OF ASPHALTIC CONCRETE PAVING ALONG CERTAIN ALLEYS IN THE CITY OF MODESTO IN ACCORDANCE WITH THE IMPROVEMENT DISTRICT ACT OF 1911, ASSESSING THE COST OF CONSTRUCTION AGAINST THE PARCEL OF REAL PROPERTY FRONTING UPON THE IMPROVEMENT, AND DIRECTING THE METHOD OF COLLECTION OF SAID LIEN.  
(BLOCK 546 and 554) Lot 17 - Michael J. & Judith L.  
Moradian - \$246.75

WHEREAS, Chapter 27 of Part 3 of Division 7 (Sections 5870 et seq.) of the Streets and Highways Code of the State of California establishes a procedure pursuant to which the construction of certain improvements may be required, and

WHEREAS, the Council did, on August 26, 1974, adopt its Resolution No. 74-721, ordering the installation of certain improvements along certain alleys in the City of Modesto as provided therein, and directing the Superintendent of Streets to give notice requiring the construction of such improvements, and

WHEREAS, in compliance with the provisions of Chapter 27 of Part 3 of Division 7 of the Streets and Highways Code the Superintendent of Streets proceeded to cause the completion of the construction of asphaltic concrete paving on property abutting the property hereafter described, and

WHEREAS, January 27, 1975, at 7:30 o'clock P.M. in the Council Chambers, located in the City Hall, 801 Eleventh Street, Modesto, California, was set as the time and place for hearing and passing upon the report of the Superintendent of Streets with respect to the construction of said improvement, and

WHEREAS, at the time of said hearing, said Council received the report of the Superintendent of Streets, as submitted, and on file in the office of the City Clerk.

NOW, THEREFORE, BE IT RESOLVED by the Council of the City of Modesto as follows:

SECTION 1. The report of the Superintendent of Streets as submitted and on file in the office of the City Clerk is hereby confirmed

and the cost of such work is determined to be in the total amount of \$246.75.

SECTION 2. That the cost of the aforesaid work, being the amount of \$246.75, be assessed in three annual installments as a lien against the parcel (s) of property fronting upon the work so constructed. All that real property in the City of Modesto, County of Stanislaus, State of California, described as follows:

The West 55 feet of Lot 17 of Block 554 of City of Modesto as per map filed December 21, 1942 in Volume 15 of Maps, Page 554, Stanislaus County Records.

(Stanislaus County Assessor's Parcel No. 002-01 110-0363-001)

SECTION 3. Said assessment shall bear interest on the unpaid balance at the rate of seven (7%) per cent per annum, said interest to begin to run on the 31st day after the adoption of this resolution.

SECTION 4. In accordance with the provisions of Section 5893 and 5895 of the California Streets and Highways Code, it is hereby ordered that the notice of each annual installment of said lien be delivered to the Stanislaus County Auditor, who shall enter the amount thereof on the County Assessment Book opposite the description of the particular property and the amount shall be collected together with all other taxes thereon against the property. The Director of Finance shall annually deliver said notice of lien to the County Auditor before the date fixed by law for the delivery of the Assessment Book to the County Board of Equalization. The lien shall be collected in accordance with the procedure prescribed in Section 5894 of the California Streets and Highways Code.

The foregoing resolution was introduced at a regular meeting of the Council of the City of Modesto held on the 27th day of January, 1975, by Councilman Dunlap, who moved its adoption, which motion being duly seconded by Councilman Elliott, was upon roll call carried and the resolution adopted by the following vote:

AYES: Councilmen: Dunlap, Elliott, Kullijian, Mensinger,  
Nowton, Mayor Davies  
NOES: Councilmen: None  
ABSENT: Councilmen: None

ATTEST: W. T. Chynoweth  
W. T. CHYNOWETH, City Clerk

(alleys)

MODESTO CITY COUNCIL  
RESOLUTION NO. 75-99

A RESOLUTION CONFIRMING THE REPORT OF THE SUPER-INTENDENT OF STREETS CONCERNING THE WORK OF CONSTRUCTION OF ASPHALTIC CONCRETE PAVING ALONG CERTAIN ALLEYS IN THE CITY OF MODESTO IN ACCORDANCE WITH THE IMPROVEMENT DISTRICT ACT OF 1911, ASSESSING THE COST OF CONSTRUCTION AGAINST THE PARCEL OF REAL PROPERTY FRONTING UPON THE IMPROVEMENT, AND DIRECTING THE METHOD OF COLLECTION OF SAID LIEN.

(BLOCK 546 and 554) Lots 15 & 16 - Richard J. & Irene E. Hickey - \$266.26

WHEREAS, Chapter 27 of Part 3 of Division 7 (Sections 5870 et seq.) of the Streets and Highways Code of the State of California establishes a procedure pursuant to which the construction of certain improvements may be required, and

WHEREAS, the Council did, on August 26, 1974, adopt its Resolution No. 74-721, ordering the installation of certain improvements along certain alleys in the City of Modesto as provided therein, and directing the Superintendent of Streets to give notice requiring the construction of such improvements, and

WHEREAS, in compliance with the provisions of Chapter 27 of Part 3 of Division 7 of the Streets and Highways Code the Superintendent of Streets proceeded to cause the completion of the construction of asphaltic concrete paving on property abutting the property hereafter described, and

WHEREAS, January 27, 1975, at 7:30 o'clock P.M. in the Council Chambers, located in the City Hall, 801 Eleventh Street, Modesto, California, was set as the time and place for hearing and passing upon the report of the Superintendent of Streets with respect to the construction of said improvement, and

WHEREAS, at the time of said hearing, said Council received the report of the Superintendent of Streets, as submitted, and on file in the office of the City Clerk.

NOW, THEREFORE, BE IT RESOLVED by the Council of the City of Modesto as follows:

SECTION 1. The report of the Superintendent of Streets as submitted and on file in the office of the City Clerk is hereby confirmed

and the cost of such work is determined to be in the total amount of \$266.26.

SECTION 2. That the cost of the aforesaid work, being the amount of \$266.26, be assessed in three annual installments as a lien against the parcel (s) of property fronting upon the work so constructed.

All that real property in the City of Modesto, County of Stanislaus, State of California, described as follows:

Lots 15 and 16 of Block 55<sup>4</sup> of City of Modesto as per map filed December 21, 1942 in Volume 15 of Maps, Page 55<sup>4</sup>, Stanislaus County Records.

(Stanislaus County Assessor's Parcel No. 002-01 110-03<sup>4</sup>7-001)

SECTION 3. Said assessment shall bear interest on the unpaid balance at the rate of seven (7%) per cent per annum, said interest to begin to run on the 31st day after the adoption of this resolution.

SECTION 4. In accordance with the provisions of Section 5893 and 5895 of the California Streets and Highways Code, it is hereby ordered that the notice of each annual installment of said lien be delivered to the Stanislaus County Auditor, who shall enter the amount thereof on the County Assessment Book opposite the description of the particular property and the amount shall be collected together with all other taxes thereon against the property. The Director of Finance shall annually deliver said notice of lien to the County Auditor before the date fixed by law for the delivery of the Assessment Book to the County Board of Equalization. The lien shall be collected in accordance with the procedure prescribed in Section 5894 of the California Streets and Highways Code.

The foregoing resolution was introduced at a regular meeting of the Council of the City of Modesto held on the 27th day of January, 1975, by Councilman Dunlap, who moved its adoption, which motion being duly seconded by Councilman Elliott, was upon roll call carried and the resolution adopted by the following vote:

AYES: Councilmen: Dunlap, Elliott, Kullijian, Mensinger,  
Newton, Mayor Davies  
NOES: Councilmen: None  
ABSENT: Councilmen: None

ATTEST:

  
W. T. CHYNOWETH, City Clerk

(alleys)

MODESTO CITY COUNCIL  
RESOLUTION NO. 75-100

A RESOLUTION CONFIRMING THE REPORT OF THE SUPERINTENDENT OF STREETS CONCERNING THE WORK OF CONSTRUCTION OF ASPHALTIC CONCRETE PAVING ALONG CERTAIN ALLEYS IN THE CITY OF MODESTO IN ACCORDANCE WITH THE IMPROVEMENT DISTRICT ACT OF 1911, ASSESSING THE COST OF CONSTRUCTION AGAINST THE PARCEL OF REAL PROPERTY FRONTING UPON THE IMPROVEMENT, AND DIRECTING THE METHOD OF COLLECTION OF SAID LIEN.  
(BLOCK 1047) Lot 5 - Frederic L. Baer - \$1,211.72

WHEREAS, Chapter 27 of Part 3 of Division 7 (Sections 5870 et seq.) of the Streets and Highways Code of the State of California establishes a procedure pursuant to which the construction of certain improvements may be required, and

WHEREAS, the Council did, on August 26, 1974, adopt its Resolution No. 74-722, ordering the installation of certain improvements along certain alleys in the City of Modesto as provided therein, and directing the Superintendent of Streets to give notice requiring the construction of such improvements, and

WHEREAS, in compliance with the provisions of Chapter 27 of Part 3 of Division 7 of the Streets and Highways Code the Superintendent of Streets proceeded to cause the completion of the construction of asphaltic concrete paving on property abutting the property hereafter described, and

WHEREAS, January 27, 1975, at 7:30 o'clock P.M. in the Council Chambers, located in the City Hall, 801 Eleventh Street, Modesto, California, was set as the time and place for hearing and passing upon the report of the Superintendent of Streets with respect to the construction of said improvement, and

WHEREAS, at the time of said hearing, said Council received the report of the Superintendent of Streets, as submitted, and on file in the office of the City Clerk.

NOW, THEREFORE, BE IT RESOLVED by the Council of the City of Modesto as follows:

SECTION 1. The report of the Superintendent of Streets as submitted and on file in the office of the City Clerk is hereby confirmed

and the cost of such work is determined to be in the total amount of \$1,211.72.

SECTION 2. That the cost of the aforesaid work, being the amount of \$1,211.72, be assessed in three annual installments as a lien against the parcel (s) of property fronting upon the work so constructed. All that real property in the City of Modesto, County of Stanislaus, State of California, described as follows:

The South 159.736 feet of the North 324.736 feet of Lot 5 of Rice Colony as per map filed February 19, 1904 in Volume 1 of Maps, Page 54, Stanislaus County Records.

(Stanislaus County Assessor's Parcel No. 002-01 112-4001-001)

SECTION 3. Said assessment shall bear interest on the unpaid balance at the rate of seven (7%) per cent per annum, said interest to begin to run on the 31st day after the adoption of this resolution.

SECTION 4. In accordance with the provisions of Section 5893 and 5895 of the California Streets and Highways Code, it is hereby ordered that the notice of each annual installment of said lien be delivered to the Stanislaus County Auditor, who shall enter the amount thereof on the County Assessment Book opposite the description of the particular property and the amount shall be collected together with all other taxes thereon against the property. The Director of Finance shall annually deliver said notice of lien to the County Auditor before the date fixed by law for the delivery of the Assessment Book to the County Board of Equalization. The lien shall be collected in accordance with the procedure prescribed in Section 5894 of the California Streets and Highways Code.

The foregoing resolution was introduced at a regular meeting of the Council of the City of Modesto held on the 27th day of January, 1975, by Councilman Dunlap, who moved its adoption, which motion being duly seconded by Councilman Elliott, was upon roll call carried and the resolution adopted by the following vote:

AYES:	Councilmen:	Dunlap, Elliott, Kullijian, Mensinger, Newton, Mayor Davies
NOES:	Councilmen:	None
ABSENT:	Councilmen:	None

ATTEST: W. T. Chynoweth  
W. T. CHYNOWETH, City Clerk

(alleys)

MODESTO CITY COUNCIL  
RESOLUTION NO. 75-101

A RESOLUTION CONFIRMING THE REPORT OF THE SUPER-INTENDENT OF STREETS CONCERNING THE WORK OF CONSTRUCTION OF ASPHALTIC CONCRETE PAVING ALONG CERTAIN ALLEYS IN THE CITY OF MODESTO IN ACCORDANCE WITH THE IMPROVEMENT DISTRICT ACT OF 1911, ASSESSING THE COST OF CONSTRUCTION AGAINST THE PARCEL OF REAL PROPERTY FRONTING UPON THE IMPROVEMENT, AND DIRECTING THE METHOD OF COLLECTION OF SAID LIEN.  
(BLOCK 1047) Lot 2 - Melvin A. & Edna G. Wells - \$118.32

WHEREAS, Chapter 27 of Part 3 of Division 7 (Sections 5870 et seq.) of the Streets and Highways Code of the State of California establishes a procedure pursuant to which the construction of certain improvements may be required, and

WHEREAS, the Council did, on August 26, 1974, adopt its Resolution No. 74-722, ordering the installation of certain improvements along certain alleys in the City of Modesto as provided therein, and directing the Superintendent of Streets to give notice requiring the construction of such improvements, and

WHEREAS, in compliance with the provisions of Chapter 27 of Part 3 of Division 7 of the Streets and Highways Code the Superintendent of Streets proceeded to cause the completion of the construction of asphaltic concrete paving on property abutting the property hereafter described, and

WHEREAS, January 27, 1975, at 7:30 o'clock P.M. in the Council Chambers, located in the City Hall, 801 Eleventh Street, Modesto, California, was set as the time and place for hearing and passing upon the report of the Superintendent of Streets with respect to the construction of said improvement, and

WHEREAS, at the time of said hearing, said Council received the report of the Superintendent of Streets, as submitted, and on file in the office of the City Clerk.

NOW, THEREFORE, BE IT RESOLVED by the Council of the City of Modesto as follows:

SECTION 1. The report of the Superintendent of Streets as submitted and on file in the office of the City Clerk is hereby confirmed

and the cost of such work is determined to be in the total amount of  
\$118.32.

SECTION 2. That the cost of the aforesaid work, being the amount of \$118.32, be assessed in three annual installments as a lien against the parcel (s) of property fronting upon the work so constructed. All that real property in the City of Modesto, County of Stanislaus, State of California, described as follows:

Lot 2 of Block 1047 of Wilkinson Tract No. 1 as per map filed October 14, 1953 in Volume 17 of Maps, Page 64, Stanislaus County Records.

(Stanislaus County Assessor's Parcel No. 002-01 112-5216-001)

SECTION 3. Said assessment shall bear interest on the unpaid balance at the rate of seven (7%) per cent per annum, said interest to begin to run on the 31st day after the adoption of this resolution.

SECTION 4. In accordance with the provisions of Section 5893 and 5895 of the California Streets and Highways Code, it is hereby ordered that the notice of each annual installment of said lien be delivered to the Stanislaus County Auditor, who shall enter the amount thereof on the County Assessment Book opposite the description of the particular property and the amount shall be collected together with all other taxes thereon against the property. The Director of Finance shall annually deliver said notice of lien to the County Auditor before the date fixed by law for the delivery of the Assessment Book to the County Board of Equalization. The lien shall be collected in accordance with the procedure prescribed in Section 5894 of the California Streets and Highways Code.

The foregoing resolution was introduced at a regular meeting of the Council of the City of Modesto held on the 27th day of January, 1975, by Councilman Dunlap, who moved its adoption, which motion being duly seconded by Councilman Elliott, was upon roll call carried and the resolution adopted by the following vote:

AYES: Councilmen: Dunlap, Elliott, Kullijian, Mensinger,  
Newton, Mayor Davies  
NOES: Councilmen: None  
ABSENT: Councilmen: None

ATTEST:

  
W. T. CHYNOWETH, City Clerk

(alleys)

MODESTO CITY COUNCIL  
RESOLUTION NO. 75-102

A RESOLUTION CONFIRMING THE REPORT OF THE SUPERINTENDENT OF STREETS CONCERNING THE WORK OF CONSTRUCTION OF ASPHALTIC CONCRETE PAVING ALONG CERTAIN ALLEYS IN THE CITY OF MODESTO IN ACCORDANCE WITH THE IMPROVEMENT DISTRICT ACT OF 1911, ASSESSING THE COST OF CONSTRUCTION AGAINST THE PARCEL OF REAL PROPERTY FRONTING UPON THE IMPROVEMENT, AND DIRECTING THE METHOD OF COLLECTION OF SAID LIEN.  
(BLOCK 1047) Lot 3 - David C. & Martha M. Ehrlich - \$118.32

WHEREAS, Chapter 27 of Part 3 of Division 7 (Sections 5870 et seq.) of the Streets and Highways Code of the State of California establishes a procedure pursuant to which the construction of certain improvements may be required, and

WHEREAS, the Council did, on August 26, 1974, adopt its Resolution No. 74-722, ordering the installation of certain improvements along certain alleys in the City of Modesto as provided therein, and directing the Superintendent of Streets to give notice requiring the construction of such improvements, and

WHEREAS, in compliance with the provisions of Chapter 27 of Part 3 of Division 7 of the Streets and Highways Code the Superintendent of Streets proceeded to cause the completion of the construction of asphaltic concrete paving on property abutting the property hereafter described, and

WHEREAS, January 27, 1975, at 7:30 o'clock P.M. in the Council Chambers, located in the City Hall, 801 Eleventh Street, Modesto, California, was set as the time and place for hearing and passing upon the report of the Superintendent of Streets with respect to the construction of said improvement, and

WHEREAS, at the time of said hearing, said Council received the report of the Superintendent of Streets, as submitted, and on file in the office of the City Clerk.

NOW, THEREFORE, BE IT RESOLVED by the Council of the City of Modesto as follows:

SECTION 1. The report of the Superintendent of Streets as submitted and on file in the office of the City Clerk is hereby confirmed

and the cost of such work is determined to be in the total amount of \$118.32.

SECTION 2. That the cost of the aforesaid work, being the amount of \$118.32, be assessed in three annual installments as a lien against the parcel (s) of property fronting upon the work so constructed.

All that real property in the City of Modesto, County of Stanislaus, State of California, described as follows:

Lot 3 of Block 1047 of the City of Modesto as per map filed October 14, 1953 in Volume 17 of Maps, Page 64, Stanislaus County Records.

(Stanislaus County Assessor's Parcel No. 002-01 112-5215-001)

SECTION 3. Said assessment shall bear interest on the unpaid balance at the rate of seven (7%) per cent per annum, said interest to begin to run on the 31st day after the adoption of this resolution.

SECTION 4. In accordance with the provisions of Section 5893 and 5895 of the California Streets and Highways Code, it is hereby ordered that the notice of each annual installment of said lien be delivered to the Stanislaus County Auditor, who shall enter the amount thereof on the County Assessment Book opposite the description of the particular property and the amount shall be collected together with all other taxes thereon against the property. The Director of Finance shall annually deliver said notice of lien to the County Auditor before the date fixed by law for the delivery of the Assessment Book to the County Board of Equalization. The lien shall be collected in accordance with the procedure prescribed in Section 5894 of the California Streets and Highways Code.

The foregoing resolution was introduced at a regular meeting of the Council of the City of Modesto held on the 27th day of January, 1975, by Councilman Dunlap, who moved its adoption, which motion being duly seconded by Councilman Elliott, was upon roll call carried and the resolution adopted by the following vote:

AYES: Councilmen: Dunlap, Elliott, Kullijian, Mensinger,  
Newton, Mayor Davies  
NOES: Councilmen: None  
ABSENT: Councilmen: None

ATTEST:

  
W. T. CHYNOWETH, City Clerk

(alleys)

MODESTO CITY COUNCIL  
RESOLUTION NO. 75-103

A RESOLUTION CONFIRMING THE REPORT OF THE SUPERINTENDENT OF STREETS CONCERNING THE WORK OF CONSTRUCTION OF ASPHALTIC CONCRETE PAVING ALONG CERTAIN ALLEYS IN THE CITY OF MODESTO IN ACCORDANCE WITH THE IMPROVEMENT DISTRICT ACT OF 1911, ASSESSING THE COST OF CONSTRUCTION AGAINST THE PARCEL OF REAL PROPERTY FRONTING UPON THE IMPROVEMENT, AND DIRECTING THE METHOD OF COLLECTION OF SAID LIEN.  
(BLOCK 1047) Lot 4 - Cornelius J., Jr. & Frances Hamilton - \$118.32

WHEREAS, Chapter 27 of Part 3 of Division 7 (Sections 5870 et seq.) of the Streets and Highways Code of the State of California establishes a procedure pursuant to which the construction of certain improvements may be required, and

WHEREAS, the Council did, on August 26, 1974, adopt its Resolution No. 74-722, ordering the installation of certain improvements along certain alleys in the City of Modesto as provided therein, and directing the Superintendent of Streets to give notice requiring the construction of such improvements, and

WHEREAS, in compliance with the provisions of Chapter 27 of Part 3 of Division 7 of the Streets and Highways Code the Superintendent of Streets proceeded to cause the completion of the construction of asphaltic concrete paving on property abutting the property hereafter described, and

WHEREAS, January 27, 1975, at 7:30 o'clock P.M. in the Council Chambers, located in the City Hall, 801 Eleventh Street, Modesto, California, was set as the time and place for hearing and passing upon the report of the Superintendent of Streets with respect to the construction of said improvement, and

WHEREAS, at the time of said hearing, said Council received the report of the Superintendent of Streets, as submitted, and on file in the office of the City Clerk.

NOW, THEREFORE, BE IT RESOLVED by the Council of the City of Modesto as follows:

SECTION 1. The report of the Superintendent of Streets as submitted and on file in the office of the City Clerk is hereby confirmed

and the cost of such work is determined to be in the total amount of \$118.32.

SECTION 2. That the cost of the aforesaid work, being the amount of \$118.32, be assessed in three annual installments as a lien against the parcel (s) of property fronting upon the work so constructed. All that real property in the City of Modesto, County of Stanislaus, State of California, described as follows:

Lot 4 of Block 1047 of Wilkinson Tract No. 1 as per map filed October 14, 1953 in Volume 17 of Maps, Page 64, Stanislaus County Records.

(Stanislaus County Assessor's Parcel No. 002-01 112-5214-001)

SECTION 3. Said assessment shall bear interest on the unpaid balance at the rate of seven (7%) per cent per annum, said interest to begin to run on the 31st day after the adoption of this resolution.

SECTION 4. In accordance with the provisions of Section 5893 and 5895 of the California Streets and Highways Code, it is hereby ordered that the notice of each annual installment of said lien be delivered to the Stanislaus County Auditor, who shall enter the amount thereof on the County Assessment Book opposite the description of the particular property and the amount shall be collected together with all other taxes thereon against the property. The Director of Finance shall annually deliver said notice of lien to the County Auditor before the date fixed by law for the delivery of the Assessment Book to the County Board of Equalization. The lien shall be collected in accordance with the procedure prescribed in Section 5894 of the California Streets and Highways Code.

The foregoing resolution was introduced at a regular meeting of the Council of the City of Modesto held on the 27th day of January, 1975, by Councilman Dunlap, who moved its adoption, which motion being duly seconded by Councilman Elliott, was upon roll call carried and the resolution adopted by the following vote:

AYES:	Councilmen:	Dunlap, Elliott, Kullijian, Mensinger, Newton, Mayor Davies
NOES:	Councilmen:	None
ABSENT:	Councilmen:	None

ATTEST:

  
W. T. CHYNOWETH, City Clerk

(alleys)

MODESTO CITY COUNCIL  
RESOLUTION NO. 75-104

A RESOLUTION CONFIRMING THE REPORT OF THE SUPER-  
INTENDENT OF STREETS CONCERNING THE WORK OF CON-  
STRUCTION OF ASPHALTIC CONCRETE PAVING ALONG CER-  
TAIN ALLEYS IN THE CITY OF MODESTO IN ACCORDANCE  
WITH THE IMPROVEMENT DISTRICT ACT OF 1911, ASSESS-  
ING THE COST OF CONSTRUCTION AGAINST THE PARCEL OF  
REAL PROPERTY FRONTING UPON THE IMPROVEMENT, AND  
DIRECTING THE METHOD OF COLLECTION OF SAID LIEN. land  
(BLOCK 1047) Lot 9 - Harvey A. & Katheran K. More/ - \$206.05

WHEREAS, Chapter 27 of Part 3 of Division 7 (Sections 5870 et seq.)  
of the Streets and Highways Code of the State of California establishes  
a procedure pursuant to which the construction of certain improvements  
may be required, and

WHEREAS, the Council did, on August 26, 1974, adopt  
its Resolution No. 74-722, ordering the installation of certain  
improvements along certain alleys in the City of Modesto as provided  
therein, and directing the Superintendent of Streets to give notice  
requiring the construction of such improvements, and

WHEREAS, in compliance with the provisions of Chapter 27 of Part  
3 of Division 7 of the Streets and Highways Code the Superintendent of  
Streets proceeded to cause the completion of the construction of as-  
phaltic concrete paving on property abutting the property hereafter  
described, and

WHEREAS, January 27, 1975, at 7:30 o'clock P.M.  
in the Council Chambers, located in the City Hall, 801 Eleventh Street,  
Modesto, California, was set as the time and place for hearing and  
passing upon the report of the Superintendent of Streets with respect  
to the construction of said improvement, and

WHEREAS, at the time of said hearing, said Council received the  
report of the Superintendent of Streets, as submitted, and on file in  
the office of the City Clerk.

NOW, THEREFORE, BE IT RESOLVED by the Council of the City of  
Modesto as follows:

SECTION 1. The report of the Superintendent of Streets as sub-  
mitted and on file in the office of the City Clerk is hereby confirmed

and the cost of such work is determined to be in the total amount of  
\$206.05.

SECTION 2. That the cost of the aforesaid work, being the amount of \$206.05, be assessed in three annual installments as a lien against the parcel (s) of property fronting upon the work so constructed.

All that real property in the City of Modesto, County of Stanislaus, State of California, described as follows:

Lot 9 of Block 1047 of Wilkinson Tract No.1 as per map filed October 14, 1953 in Volume 17 of Maps, Page 64, Stanislaus County Records.

(Stanislaus County Assessor's Parcel No. 002-01 112-5209-001)

SECTION 3. Said assessment shall bear interest on the unpaid balance at the rate of seven (7%) per cent per annum, said interest to begin to run on the 31st day after the adoption of this resolution.

SECTION 4. In accordance with the provisions of Section 5893 and 5895 of the California Streets and Highways Code, it is hereby ordered that the notice of each annual installment of said lien be delivered to the Stanislaus County Auditor, who shall enter the amount thereof on the County Assessment Book opposite the description of the particular property and the amount shall be collected together with all other taxes thereon against the property. The Director of Finance shall annually deliver said notice of lien to the County Auditor before the date fixed by law for the delivery of the Assessment Book to the County Board of Equalization. The lien shall be collected in accordance with the procedure prescribed in Section 5894 of the California Streets and Highways Code.

The foregoing resolution was introduced at a regular meeting of the Council of the City of Modesto held on the 27th day of January, 1975, by Councilman Dunlap, who moved its adoption, which motion being duly seconded by Councilman Elliott, was upon roll call carried and the resolution adopted by the following vote:

AYES: Councilmen: Dunlap, Elliott, Kullijian, Mensinger,  
Newton, Mayor Davies  
NOES: Councilmen: None  
ABSENT: Councilmen: None

ATTEST:

  
W. T. CHYNOWETH, City Clerk

(alleys)

MODESTO CITY COUNCIL  
RESOLUTION NO. 75-105

A RESOLUTION CONFIRMING THE REPORT OF THE SUPERINTENDENT OF STREETS CONCERNING THE WORK OF CONSTRUCTION OF ASPHALTIC CONCRETE PAVING ALONG CERTAIN ALLEYS IN THE CITY OF MODESTO IN ACCORDANCE WITH THE IMPROVEMENT DISTRICT ACT OF 1911, ASSESSING THE COST OF CONSTRUCTION AGAINST THE PARCEL OF REAL PROPERTY FRONTING UPON THE IMPROVEMENT, AND DIRECTING THE METHOD OF COLLECTION OF SAID LIEN. (BLOCKS 2197 and 2198) Lot 17 - Herman G. & Neil Kanada - \$98.27

WHEREAS, Chapter 27 of Part 3 of Division 7 (Sections 5870 et seq.) of the Streets and Highways Code of the State of California establishes a procedure pursuant to which the construction of certain improvements may be required, and

WHEREAS, the Council did, on August 26, 1974, adopt its Resolution No. 74-723, ordering the installation of certain improvements along certain alleys in the City of Modesto as provided therein, and directing the Superintendent of Streets to give notice requiring the construction of such improvements, and

WHEREAS, in compliance with the provisions of Chapter 27 of Part 3 of Division 7 of the Streets and Highways Code the Superintendent of Streets proceeded to cause the completion of the construction of asphaltic concrete paving on property abutting the property hereafter described, and

WHEREAS, January 27, 1975, at 7:30 o'clock P.M. in the Council Chambers, located in the City Hall, 801 Eleventh Street, Modesto, California, was set as the time and place for hearing and passing upon the report of the Superintendent of Streets with respect to the construction of said improvement, and

WHEREAS, at the time of said hearing, said Council received the report of the Superintendent of Streets, as submitted, and on file in the office of the City Clerk.

NOW, THEREFORE, BE IT RESOLVED by the Council of the City of Modesto as follows:

SECTION 1. The report of the Superintendent of Streets as submitted and on file in the office of the City Clerk is hereby confirmed

and the cost of such work is determined to be in the total amount of  
\$98.27.

SECTION 2. That the cost of the aforesaid work, being the amount of \$98.27, be assessed in three annual installments as a lien against the parcel (s) of property fronting upon the work so constructed.

All that real property in the City of Modesto, County of Stanislaus, State of California, described as follows:

Lot 17 of Schultz Tract as per map filed August 25, 1947 in Volume 16 of Maps, Page 48, Stanislaus County Records.

(Stanislaus County Assessor's Parcel No. 002-01 116-0863-001)

SECTION 3. Said assessment shall bear interest on the unpaid balance at the rate of seven (7%) per cent per annum, said interest to begin to run on the 31st day after the adoption of this resolution.

SECTION 4. In accordance with the provisions of Section 5893 and 5895 of the California Streets and Highways Code, it is hereby ordered that the notice of each annual installment of said lien be delivered to the Stanislaus County Auditor, who shall enter the amount thereof on the County Assessment Book opposite the description of the particular property and the amount shall be collected together with all other taxes thereon against the property. The Director of Finance shall annually deliver said notice of lien to the County Auditor before the date fixed by law for the delivery of the Assessment Book to the County Board of Equalization. The lien shall be collected in accordance with the procedure prescribed in Section 5894 of the California Streets and Highways Code.

The foregoing resolution was introduced at a regular meeting of the Council of the City of Modesto held on the 27th day of January, 1975, by Councilman Dunlap, who moved its adoption, which motion being duly seconded by Councilman Elliott, was upon roll call carried and the resolution adopted by the following vote:

AYES: Councilmen: Dunlap, Elliott, Kuhljian, Mensinger,  
Newton, Mayor Davies  
NOES: Councilmen: None  
ABSENT: Councilmen: None

ATTEST: W. T. Chynoweth  
W. T. CHYNOWETH, City Clerk

(alleys)

MODESTO CITY COUNCIL  
RESOLUTION NO. 75-106

A RESOLUTION CONFIRMING THE REPORT OF THE SUPER-INTENDENT OF STREETS CONCERNING THE WORK OF CONSTRUCTION OF ASPHALTIC CONCRETE PAVING ALONG CERTAIN ALLEYS IN THE CITY OF MODESTO IN ACCORDANCE WITH THE IMPROVEMENT DISTRICT ACT OF 1911, ASSESSING THE COST OF CONSTRUCTION AGAINST THE PARCEL OF REAL PROPERTY FRONTING UPON THE IMPROVEMENT, AND DIRECTING THE METHOD OF COLLECTION OF SAID LIEN.  
(BLOCKS 2197 and 2198) Lot 18 - Joseph B. & Dorothy E.  
Carry - \$103.22

WHEREAS, Chapter 27 of Part 3 of Division 7 (Sections 5870 et seq.) of the Streets and Highways Code of the State of California establishes a procedure pursuant to which the construction of certain improvements may be required, and

WHEREAS, the Council did, on August 26, 1974, adopt its Resolution No. 74-723, ordering the installation of certain improvements along certain alleys in the City of Modesto as provided therein, and directing the Superintendent of Streets to give notice requiring the construction of such improvements, and

WHEREAS, in compliance with the provisions of Chapter 27 of Part 3 of Division 7 of the Streets and Highways Code the Superintendent of Streets proceeded to cause the completion of the construction of asphaltic concrete paving on property abutting the property hereafter described, and

WHEREAS, January 27, 1975, at 7:30 o'clock P.M. in the Council Chambers, located in the City Hall, 801 Eleventh Street, Modesto, California, was set as the time and place for hearing and passing upon the report of the Superintendent of Streets with respect to the construction of said improvement, and

WHEREAS, at the time of said hearing, said Council received the report of the Superintendent of Streets, as submitted, and on file in the office of the City Clerk.

NOW, THEREFORE, BE IT RESOLVED by the Council of the City of Modesto as follows:

SECTION 1. The report of the Superintendent of Streets as submitted and on file in the office of the City Clerk is hereby confirmed

and the cost of such work is determined to be in the total amount of  
\$103.22.

SECTION 2. That the cost of the aforesaid work, being the amount of \$103.22, be assessed in three annual installments as a lien against the parcel (s) of property fronting upon the work so constructed.

All that real property in the City of Modesto, County of Stanislaus, State of California, described as follows:

Lot 18 of Schultz Tract as per map filed August 25, 1947 in Volume 16 of Maps, Page 48, Stanislaus County Records.

(Stanislaus County Assessor's Parcel No. 002-01 116-0862-001)

SECTION 3. Said assessment shall bear interest on the unpaid balance at the rate of seven (7%) per cent per annum, said interest to begin to run on the 31st day after the adoption of this resolution.

SECTION 4. In accordance with the provisions of Section 5893 and 5895 of the California Streets and Highways Code, it is hereby ordered that the notice of each annual installment of said lien be delivered to the Stanislaus County Auditor, who shall enter the amount thereof on the County Assessment Book opposite the description of the particular property and the amount shall be collected together with all other taxes thereon against the property. The Director of Finance shall annually deliver said notice of lien to the County Auditor before the date fixed by law for the delivery of the Assessment Book to the County Board of Equalization. The lien shall be collected in accordance with the procedure prescribed in Section 5894 of the California Streets and Highways Code.

The foregoing resolution was introduced at a regular meeting of the Council of the City of Modesto held on the 27th day of January, 1975, by Councilman Dunlap, who moved its adoption, which motion being duly seconded by Councilman Elliott, was upon roll call carried and the resolution adopted by the following vote:

AYES: Councilmen: Dunlap, Elliott, Kullijian, Mensinger,  
Newton, Mayor Davies  
NOES: Councilmen: None  
ABSENT: Councilmen: None

ATTEST:

  
W. T. CHYNOWETH, City Clerk

(alleys)

MODESTO CITY COUNCIL  
RESOLUTION NO. 75-107

A RESOLUTION CONFIRMING THE REPORT OF THE SUPER-INTENDENT OF STREETS CONCERNING THE WORK OF CONSTRUCTION OF ASPHALTIC CONCRETE PAVING ALONG CERTAIN ALLEYS IN THE CITY OF MODESTO IN ACCORDANCE WITH THE IMPROVEMENT DISTRICT ACT OF 1911, ASSESSING THE COST OF CONSTRUCTION AGAINST THE PARCEL OF REAL PROPERTY FRONTING UPON THE IMPROVEMENT, AND DIRECTING THE METHOD OF COLLECTION OF SAID LIEN.  
(BLOCKS 2197 and 2198) Lot 19 - Robert L. & Virginia L. Clark - \$103.22

WHEREAS, Chapter 27 of Part 3 of Division 7 (Sections 5870 et seq.) of the Streets and Highways Code of the State of California establishes a procedure pursuant to which the construction of certain improvements may be required, and

WHEREAS, the Council did, on August 26, 1974, adopt its Resolution No. 74-723, ordering the installation of certain improvements along certain alleys in the City of Modesto as provided therein, and directing the Superintendent of Streets to give notice requiring the construction of such improvements, and

WHEREAS, in compliance with the provisions of Chapter 27 of Part 3 of Division 7 of the Streets and Highways Code the Superintendent of Streets proceeded to cause the completion of the construction of asphaltic concrete paving on property abutting the property hereafter described, and

WHEREAS, January 27, 1975, at 7:30 o'clock P.M. in the Council Chambers, located in the City Hall, 801 Eleventh Street, Modesto, California, was set as the time and place for hearing and passing upon the report of the Superintendent of Streets with respect to the construction of said improvement, and

WHEREAS, at the time of said hearing, said Council received the report of the Superintendent of Streets, as submitted, and on file in the office of the City Clerk.

NOW, THEREFORE, BE IT RESOLVED by the Council of the City of Modesto as follows:

SECTION 1. The report of the Superintendent of Streets as submitted and on file in the office of the City Clerk is hereby confirmed

and the cost of such work is determined to be in the total amount of \$103.22.

SECTION 2. That the cost of the aforesaid work, being the amount of \$103.22, be assessed in three annual installments as a lien against the parcel (s) of property fronting upon the work so constructed.

All that real property in the City of Modesto, County of Stanislaus, State of California, described as follows:

Lot 19 of Schultz Tract as per map filed August 25, 1947 in Volume 16 of Maps, Page 48, Stanislaus County Records.

(Stanislaus County Assessor's Parcel No. 002-01 116-0861-001)

SECTION 3. Said assessment shall bear interest on the unpaid balance at the rate of seven (7%) per cent per annum, said interest to begin to run on the 31st day after the adoption of this resolution.

SECTION 4. In accordance with the provisions of Section 5893 and 5895 of the California Streets and Highways Code, it is hereby ordered that the notice of each annual installment of said lien be delivered to the Stanislaus County Auditor, who shall enter the amount thereof on the County Assessment Book opposite the description of the particular property and the amount shall be collected together with all other taxes thereon against the property. The Director of Finance shall annually deliver said notice of lien to the County Auditor before the date fixed by law for the delivery of the Assessment Book to the County Board of Equalization. The lien shall be collected in accordance with the procedure prescribed in Section 5894 of the California Streets and Highways Code.

The foregoing resolution was introduced at a regular meeting of the Council of the City of Modesto held on the 27th day of January, 1975, by Councilman Dunlap, who moved its adoption, which motion being duly seconded by Councilman Elliott, was upon roll call carried and the resolution adopted by the following vote:

AYES: Councilmen: Dunlap, Elliott, Kullijian, Mensinger,  
Newton, Mayor Davies  
NOES: Councilmen: None  
ABSENT: Councilmen: None

ATTEST:

  
W. T. CHYNOWETH, City Clerk

(alleys)

MODESTO CITY COUNCIL  
RESOLUTION NO. 75-108

A RESOLUTION CONFIRMING THE REPORT OF THE SUPERINTENDENT OF STREETS CONCERNING THE WORK OF CONSTRUCTION OF ASPHALTIC CONCRETE PAVING ALONG CERTAIN ALLEYS IN THE CITY OF MODESTO IN ACCORDANCE WITH THE IMPROVEMENT DISTRICT ACT OF 1911, ASSESSING THE COST OF CONSTRUCTION AGAINST THE PARCEL OF REAL PROPERTY FRONTING UPON THE IMPROVEMENT, AND DIRECTING THE METHOD OF COLLECTION OF SAID LIEN.

(BLOCKS 2197 and 2198) Lot 20 - Gary L. & Jeannie Lawrence - \$103.22

WHEREAS, Chapter 27 of Part 3 of Division 7 (Sections 5870 et seq.) of the Streets and Highways Code of the State of California establishes a procedure pursuant to which the construction of certain improvements may be required, and

WHEREAS, the Council did, on August 26, 1974, adopt its Resolution No. 74-723, ordering the installation of certain improvements along certain alleys in the City of Modesto as provided therein, and directing the Superintendent of Streets to give notice requiring the construction of such improvements, and

WHEREAS, in compliance with the provisions of Chapter 27 of Part 3 of Division 7 of the Streets and Highways Code the Superintendent of Streets proceeded to cause the completion of the construction of asphaltic concrete paving on property abutting the property hereafter described, and

WHEREAS, January 27, 1975, at 7:30 o'clock P.M. in the Council Chambers, located in the City Hall, 801 Eleventh Street, Modesto, California, was set as the time and place for hearing and passing upon the report of the Superintendent of Streets with respect to the construction of said improvement, and

WHEREAS, at the time of said hearing, said Council received the report of the Superintendent of Streets, as submitted, and on file in the office of the City Clerk.

NOW, THEREFORE, BE IT RESOLVED by the Council of the City of Modesto as follows:

SECTION 1. The report of the Superintendent of Streets as submitted and on file in the office of the City Clerk is hereby confirmed

and the cost of such work is determined to be in the total amount of \$103.22.

SECTION 2. That the cost of the aforesaid work, being the amount of \$103.22, be assessed in three annual installments as a lien against the parcel (s) of property fronting upon the work so constructed.

All that real property in the City of Modesto, County of Stanislaus, State of California, described as follows:

Lot 20 of Schultz Tract as per map-filed August 25, 1947 in Volume 16 of Maps, Page 48, Stanislaus County Records.

(Stanislaus County Assessor's Parcel No. 002-01 116-0860-001)

SECTION 3. Said assessment shall bear interest on the unpaid balance at the rate of seven (7%) per cent per annum, said interest to begin to run on the 31st day after the adoption of this resolution.

SECTION 4. In accordance with the provisions of Section 5893 and 5895 of the California Streets and Highways Code, it is hereby ordered that the notice of each annual installment of said lien be delivered to the Stanislaus County Auditor, who shall enter the amount thereof on the County Assessment Book opposite the description of the particular property and the amount shall be collected together with all other taxes thereon against the property. The Director of Finance shall annually deliver said notice of lien to the County Auditor before the date fixed by law for the delivery of the Assessment Book to the County Board of Equalization. The lien shall be collected in accordance with the procedure prescribed in Section 5894 of the California Streets and Highways Code.

The foregoing resolution was introduced at a regular meeting of the Council of the City of Modesto held on the 27th day of January, 1975, by Councilman Dunlap, who moved its adoption, which motion being duly seconded by Councilman Elliott, was upon roll call carried and the resolution adopted by the following vote:

AYES: Councilmen: Dunlap, Elliott, Kullijian, Mensinger,  
Newton, Mayor Davies  
NOES: Councilmen: None  
ABSENT: Councilmen: None

ATTEST:

  
W. T. CHYNOWETH, City Clerk

(alleys)

MODESTO CITY COUNCIL  
RESOLUTION NO. 75-109

A RESOLUTION CONFIRMING THE REPORT OF THE SUPER-INTENDENT OF STREETS CONCERNING THE WORK OF CONSTRUCTION OF ASPHALTIC CONCRETE PAVING ALONG CERTAIN ALLEYS IN THE CITY OF MODESTO IN ACCORDANCE WITH THE IMPROVEMENT DISTRICT ACT OF 1911, ASSESSING THE COST OF CONSTRUCTION AGAINST THE PARCEL OF REAL PROPERTY FRONTING UPON THE IMPROVEMENT, AND DIRECTING THE METHOD OF COLLECTION OF SAID LIEN.  
(BLOCKS 2197 and 2198) Lot 21 - Travis W. & Carol Townsend - \$103.22

WHEREAS, Chapter 27 of Part 3 of Division 7 (Sections 5870 et seq.) of the Streets and Highways Code of the State of California establishes a procedure pursuant to which the construction of certain improvements may be required, and

WHEREAS, the Council did, on August 26, 1974, adopt its Resolution No. 74-723, ordering the installation of certain improvements along certain alleys in the City of Modesto as provided therein, and directing the Superintendent of Streets to give notice requiring the construction of such improvements, and

WHEREAS, in compliance with the provisions of Chapter 27 of Part 3 of Division 7 of the Streets and Highways Code the Superintendent of Streets proceeded to cause the completion of the construction of asphaltic concrete paving on property abutting the property hereafter described, and

WHEREAS, January 27, 1975, at 7:30 o'clock P.M. in the Council Chambers, located in the City Hall, 801 Eleventh Street, Modesto, California, was set as the time and place for hearing and passing upon the report of the Superintendent of Streets with respect to the construction of said improvement, and

WHEREAS, at the time of said hearing, said Council received the report of the Superintendent of Streets, as submitted, and on file in the office of the City Clerk.

NOW, THEREFORE, BE IT RESOLVED by the Council of the City of Modesto as follows:

SECTION 1. The report of the Superintendent of Streets as submitted and on file in the office of the City Clerk is hereby confirmed

and the cost of such work is determined to be in the total amount of \$103.22.

SECTION 2. That the cost of the aforesaid work, being the amount of \$103.22, be assessed in three annual installments as a lien against the parcel (s) of property fronting upon the work so constructed.

All that real property in the City of Modesto, County of Stanislaus, State of California, described as follows:

Lot 21 of Schultz Tract as per map filed August 25, 1947 in Volume 16 of Maps, Page 48, Stanislaus County Records.

(Stanislaus County Assessor's Parcel No. 002-01 116-0859-001)

SECTION 3. Said assessment shall bear interest on the unpaid balance at the rate of seven (7%) per cent per annum, said interest to begin to run on the 31st day after the adoption of this resolution.

SECTION 4. In accordance with the provisions of Section 5893 and 5895 of the California Streets and Highways Code, it is hereby ordered that the notice of each annual installment of said lien be delivered to the Stanislaus County Auditor, who shall enter the amount thereof on the County Assessment Book opposite the description of the particular property and the amount shall be collected together with all other taxes thereon against the property. The Director of Finance shall annually deliver said notice of lien to the County Auditor before the date fixed by law for the delivery of the Assessment Book to the County Board of Equalization. The lien shall be collected in accordance with the procedure prescribed in Section 5894 of the California Streets and Highways Code.

The foregoing resolution was introduced at a regular meeting of the Council of the City of Modesto held on the 27th day of January, 1975, by Councilman Dunlap, who moved its adoption, which motion being duly seconded by Councilman Elliott, was upon roll call carried and the resolution adopted by the following vote:

AYES:	Councilmen:	Dunlap, Elliott, Kullijian, Mensinger, Newton, Mayor Davies
NOES:	Councilmen:	None
ABSENT:	Councilmen:	None

ATTEST:

  
W. T. CHYNOWETH, City Clerk

(alleys)

MODESTO CITY COUNCIL  
RESOLUTION NO. 75-110

A RESOLUTION CONFIRMING THE REPORT OF THE SUPERINTENDENT OF STREETS CONCERNING THE WORK OF CONSTRUCTION OF ASPHALTIC CONCRETE PAVING ALONG CERTAIN ALLEYS IN THE CITY OF MODESTO IN ACCORDANCE WITH THE IMPROVEMENT DISTRICT ACT OF 1911, ASSESSING THE COST OF CONSTRUCTION AGAINST THE PARCEL OF REAL PROPERTY FRONTING UPON THE IMPROVEMENT, AND DIRECTING THE METHOD OF COLLECTION OF SAID LIEN.  
(BLOCKS 2197 and 2198) Lot 23 - Judy Breidenbaugh - \$103.22

WHEREAS, Chapter 27 of Part 3 of Division 7 (Sections 5870 et seq.) of the Streets and Highways Code of the State of California establishes a procedure pursuant to which the construction of certain improvements may be required, and

WHEREAS, the Council did, on August 26, 1974, adopt its Resolution No. 74-723, ordering the installation of certain improvements along certain alleys in the City of Modesto as provided therein, and directing the Superintendent of Streets to give notice requiring the construction of such improvements, and

WHEREAS, in compliance with the provisions of Chapter 27 of Part 3 of Division 7 of the Streets and Highways Code the Superintendent of Streets proceeded to cause the completion of the construction of asphaltic concrete paving on property abutting the property hereafter described, and

WHEREAS, January 27, 1975, at 7:30 o'clock P.M. in the Council Chambers, located in the City Hall, 801 Eleventh Street, Modesto, California, was set as the time and place for hearing and passing upon the report of the Superintendent of Streets with respect to the construction of said improvement, and

WHEREAS, at the time of said hearing, said Council received the report of the Superintendent of Streets, as submitted, and on file in the office of the City Clerk.

NOW, THEREFORE, BE IT RESOLVED by the Council of the City of Modesto as follows:

SECTION 1. The report of the Superintendent of Streets as submitted and on file in the office of the City Clerk is hereby confirmed

and the cost of such work is determined to be in the total amount of  
\$103.22.

SECTION 2. That the cost of the aforesaid work, being the amount of \$103.22, be assessed in three annual installments as a lien against the parcel (s) of property fronting upon the work so constructed.

All that real property in the City of Modesto, County of Stanislaus, State of California, described as follows:

Lot 23 of Schultz Tract as per map filed August 25, 1947 in Volume 16 of Maps, Page 48, Stanislaus County Records.

(Stanislaus County Assessor's Parcel No. 002-01 116-0857-001)

SECTION 3. Said assessment shall bear interest on the unpaid balance at the rate of seven (7%) per cent per annum, said interest to begin to run on the 31st day after the adoption of this resolution.

SECTION 4. In accordance with the provisions of Section 5893 and 5895 of the California Streets and Highways Code, it is hereby ordered that the notice of each annual installment of said lien be delivered to the Stanislaus County Auditor, who shall enter the amount thereof on the County Assessment Book opposite the description of the particular property and the amount shall be collected together with all other taxes thereon against the property. The Director of Finance shall annually deliver said notice of lien to the County Auditor before the date fixed by law for the delivery of the Assessment Book to the County Board of Equalization. The lien shall be collected in accordance with the procedure prescribed in Section 5894 of the California Streets and Highways Code.

The foregoing resolution was introduced at a regular meeting of the Council of the City of Modesto held on the 27th day of January, 1975, by Councilman Dunlap, who moved its adoption, which motion being duly seconded by Councilman Elliott, was upon roll call carried and the resolution adopted by the following vote:

AYES: Councilmen: Dunlap, Elliott, Kullijian, Mensinger,  
Newton, Mayor Davies  
NOES: Councilmen: None  
ABSENT: Councilmen: None

ATTEST:

  
W. T. CHYNOWETH, City Clerk

(alleys)

MODESTO CITY COUNCIL  
RESOLUTION NO. 75-111

A RESOLUTION CONFIRMING THE REPORT OF THE SUPER-INTENDENT OF STREETS CONCERNING THE WORK OF CONSTRUCTION OF ASPHALTIC CONCRETE PAVING ALONG CERTAIN ALLEYS IN THE CITY OF MODESTO IN ACCORDANCE WITH THE IMPROVEMENT DISTRICT ACT OF 1911, ASSESSING THE COST OF CONSTRUCTION AGAINST THE PARCEL OF REAL PROPERTY FRONTING UPON THE IMPROVEMENT, AND DIRECTING THE METHOD OF COLLECTION OF SAID LIEN. (BLOCKS 2197 and 2198) Lot 24 - Don D. & Suan M. Carter - \$103.22

WHEREAS, Chapter 27 of Part 3 of Division 7 (Sections 5870 et seq.) of the Streets and Highways Code of the State of California establishes a procedure pursuant to which the construction of certain improvements may be required, and

WHEREAS, the Council did, on August 26, 1974, adopt its Resolution No. 74-723, ordering the installation of certain improvements along certain alleys in the City of Modesto as provided therein, and directing the Superintendent of Streets to give notice requiring the construction of such improvements, and

WHEREAS, in compliance with the provisions of Chapter 27 of Part 3 of Division 7 of the Streets and Highways Code the Superintendent of Streets proceeded to cause the completion of the construction of asphaltic concrete paving on property abutting the property hereafter described, and

WHEREAS, January 27, 1975, at 7:30 o'clock P.M. in the Council Chambers, located in the City Hall, 801 Eleventh Street, Modesto, California, was set as the time and place for hearing and passing upon the report of the Superintendent of Streets with respect to the construction of said improvement, and

WHEREAS, at the time of said hearing, said Council received the report of the Superintendent of Streets, as submitted, and on file in the office of the City Clerk.

NOW, THEREFORE, BE IT RESOLVED by the Council of the City of Modesto as follows:

SECTION 1. The report of the Superintendent of Streets as submitted and on file in the office of the City Clerk is hereby confirmed

and the cost of such work is determined to be in the total amount of \$103.22.

SECTION 2. That the cost of the aforesaid work, being the amount of \$103.22, be assessed in three annual installments as a lien against the parcel (s) of property fronting upon the work so constructed.

All that real property in the City of Modesto, County of Stanislaus, State of California, described as follows:

Lot 24 of Schultz Tract as per map filed August 25, 1947 in Volume 16 of Maps, Page 48, Stanislaus County Records.

(Stanislaus County Assessor's Parcel No. 002-01 116-0856-001)

SECTION 3. Said assessment shall bear interest on the unpaid balance at the rate of seven (7%) per cent per annum, said interest to begin to run on the 31st day after the adoption of this resolution.

SECTION 4. In accordance with the provisions of Section 5893 and 5895 of the California Streets and Highways Code, it is hereby ordered that the notice of each annual installment of said lien be delivered to the Stanislaus County Auditor, who shall enter the amount thereof on the County Assessment Book opposite the description of the particular property and the amount shall be collected together with all other taxes thereon against the property. The Director of Finance shall annually deliver said notice of lien to the County Auditor before the date fixed by law for the delivery of the Assessment Book to the County Board of Equalization. The lien shall be collected in accordance with the procedure prescribed in Section 5894 of the California Streets and Highways Code.

The foregoing resolution was introduced at a regular meeting of the Council of the City of Modesto held on the 27th day of January, 1975, by Councilman Dunlap, who moved its adoption, which motion being duly seconded by Councilman Elliott, was upon roll call carried and the resolution adopted by the following vote:

- AYES: Councilmen: Dunlap, Elliott, Kullijian, Mensinger, Newton, Mayor Davies
- NOES: Councilmen: None
- ABSENT: Councilmen: None

ATTEST: W. T. Chynoweth  
W. T. CHYNOWETH, City Clerk

(alleys)

MODESTO CITY COUNCIL  
RESOLUTION NO. 75-112

A RESOLUTION CONFIRMING THE REPORT OF THE SUPERINTENDENT OF STREETS CONCERNING THE WORK OF CONSTRUCTION OF ASPHALTIC CONCRETE PAVING ALONG CERTAIN ALLEYS IN THE CITY OF MODESTO IN ACCORDANCE WITH THE IMPROVEMENT DISTRICT ACT OF 1911, ASSESSING THE COST OF CONSTRUCTION AGAINST THE PARCEL OF REAL PROPERTY FRONTING UPON THE IMPROVEMENT, AND DIRECTING THE METHOD OF COLLECTION OF SAID LIEN. (BLOCKS 2197 and 2198) Lot 27 - M. L. & Ruth Goodman - \$103.22

WHEREAS, Chapter 27 of Part 3 of Division 7 (Sections 5870 et seq.) of the Streets and Highways Code of the State of California establishes a procedure pursuant to which the construction of certain improvements may be required, and

WHEREAS, the Council did, on August 26, 1974, adopt its Resolution No. 74-723, ordering the installation of certain improvements along certain alleys in the City of Modesto as provided therein, and directing the Superintendent of Streets to give notice requiring the construction of such improvements, and

WHEREAS, in compliance with the provisions of Chapter 27 of Part 3 of Division 7 of the Streets and Highways Code the Superintendent of Streets proceeded to cause the completion of the construction of asphaltic concrete paving on property abutting the property hereafter described, and

WHEREAS, January 27, 1975, at 7:30 o'clock P.M. in the Council Chambers, located in the City Hall, 801 Eleventh Street, Modesto, California, was set as the time and place for hearing and passing upon the report of the Superintendent of Streets with respect to the construction of said improvement, and

WHEREAS, at the time of said hearing, said Council received the report of the Superintendent of Streets, as submitted, and on file in the office of the City Clerk.

NOW, THEREFORE, BE IT RESOLVED by the Council of the City of Modesto as follows:

SECTION 1. The report of the Superintendent of Streets as submitted and on file in the office of the City Clerk is hereby confirmed

and the cost of such work is determined to be in the total amount of  
\$103.22.

SECTION 2. That the cost of the aforesaid work, being the amount of \$103.22, be assessed in three annual installments as a lien against the parcel (s) of property fronting upon the work so constructed.

All that real property in the City of Modesto, County of Stanislaus, State of California, described as follows:

Lot 27 of Schultz Tract as per map filed August 25, 1947 in Volume 16 of Maps, Page 48, Stanislaus County Records.

(Stanislaus County Assessor's Parcel No. 002-01 116-0853-001)

SECTION 3. Said assessment shall bear interest on the unpaid balance at the rate of seven (7%) per cent per annum, said interest to begin to run on the 31st day after the adoption of this resolution.

SECTION 4. In accordance with the provisions of Section 5893 and 5895 of the California Streets and Highways Code, it is hereby ordered that the notice of each annual installment of said lien be delivered to the Stanislaus County Auditor, who shall enter the amount thereof on the County Assessment Book opposite the description of the particular property and the amount shall be collected together with all other taxes thereon against the property. The Director of Finance shall annually deliver said notice of lien to the County Auditor before the date fixed by law for the delivery of the Assessment Book to the County Board of Equalization. The lien shall be collected in accordance with the procedure prescribed in Section 5894 of the California Streets and Highways Code.

The foregoing resolution was introduced at a regular meeting of the Council of the City of Modesto held on the 27th day of January, 1975, by Councilman Dunlap, who moved its adoption, which motion being duly seconded by Councilman Elliott, was upon roll call carried and the resolution adopted by the following vote:

AYES: Councilmen: Dunlap, Elliott, Kullijian, Mensinger,  
Newton, Mayor Davies  
NOES: Councilmen: None  
ABSENT: Councilmen: None

ATTEST:

  
\_\_\_\_\_  
W. T. CHYNOWETH, City Clerk

(alleys)

MODESTO CITY COUNCIL  
RESOLUTION NO. 75-113

A RESOLUTION CONFIRMING THE REPORT OF THE SUPER-  
INTENDENT OF STREETS CONCERNING THE WORK OF CON-  
STRUCTION OF ASPHALTIC CONCRETE PAVING ALONG CER-  
TAIN ALLEYS IN THE CITY OF MODESTO IN ACCORDANCE  
WITH THE IMPROVEMENT DISTRICT ACT OF 1911, ASSESS-  
ING THE COST OF CONSTRUCTION AGAINST THE PARCEL OF  
REAL PROPERTY FRONTING UPON THE IMPROVEMENT, AND  
DIRECTING THE METHOD OF COLLECTION OF SAID LIEN.

(BLOCKS 2197 and 2198) Lot 26 - Phillip & Myrna Anderson -  
\$103.22

WHEREAS, Chapter 27 of Part 3 of Division 7 (Sections 5870 et seq.)  
of the Streets and Highways Code of the State of California establishes  
a procedure pursuant to which the construction of certain improvements  
may be required, and

WHEREAS, the Council did, on August 26, 1974, adopt  
its Resolution No. 74-723, ordering the installation of certain  
improvements along certain alleys in the City of Modesto as provided  
therein, and directing the Superintendent of Streets to give notice  
requiring the construction of such improvements, and

WHEREAS, in compliance with the provisions of Chapter 27 of Part  
3 of Division 7 of the Streets and Highways Code the Superintendent of  
Streets proceeded to cause the completion of the construction of as-  
phaltic concrete paving on property abutting the property hereafter  
described, and

WHEREAS, January 27, 1975, at 7:30 o'clock P.M.  
in the Council Chambers, located in the City Hall, 801 Eleventh Street,  
Modesto, California, was set as the time and place for hearing and  
passing upon the report of the Superintendent of Streets with respect  
to the construction of said improvement, and

WHEREAS, at the time of said hearing, said Council received the  
report of the Superintendent of Streets, as submitted, and on file in  
the office of the City Clerk.

NOW, THEREFORE, BE IT RESOLVED by the Council of the City of  
Modesto as follows:

SECTION 1. The report of the Superintendent of Streets as sub-  
mitted and on file in the office of the City Clerk is hereby confirmed

and the cost of such work is determined to be in the total amount of  
\$103.22.

SECTION 2. That the cost of the aforesaid work, being the amount of \$103.22, be assessed in three annual installments as a lien against the parcel (s) of property fronting upon the work so constructed.

All that real property in the City of Modesto, County of Stanislaus, State of California, described as follows:

Lot 25 of Schultz Tract as per map filed August 25, 1947 in Volume 16 of Maps, Page 48, Stanislaus County Records.

(Stanislaus County Assessor's Parcel No. 002-01 116-0855-001)

SECTION 3. Said assessment shall bear interest on the unpaid balance at the rate of seven (7%) per cent per annum, said interest to begin to run on the 31st day after the adoption of this resolution.

SECTION 4. In accordance with the provisions of Section 5893 and 5895 of the California Streets and Highways Code, it is hereby ordered that the notice of each annual installment of said lien be delivered to the Stanislaus County Auditor, who shall enter the amount thereof on the County Assessment Book opposite the description of the particular property and the amount shall be collected together with all other taxes thereon against the property. The Director of Finance shall annually deliver said notice of lien to the County Auditor before the date fixed by law for the delivery of the Assessment Book to the County Board of Equalization. The lien shall be collected in accordance with the procedure prescribed in Section 5894 of the California Streets and Highways Code.

The foregoing resolution was introduced at a regular meeting of the Council of the City of Modesto held on the 27th day of January, 1975, by Councilman Dunlap, who moved its adoption, which motion being duly seconded by Councilman Elliott, was upon roll call carried and the resolution adopted by the following vote:

AYES: Councilmen: Dunlap, Elliott, Kullijian, Mensinger,  
Newton, Mayor Davies  
NOES: Councilmen: None  
ABSENT: Councilmen: None

ATTEST:

  
\_\_\_\_\_  
W. T. CHYNOWETH, City Clerk

(alleys)

MODESTO CITY COUNCIL  
RESOLUTION NO. 75-114

A RESOLUTION CONFIRMING THE REPORT OF THE SUPERINTENDENT OF STREETS CONCERNING THE WORK OF CONSTRUCTION OF ASPHALTIC CONCRETE PAVING ALONG CERTAIN ALLEYS IN THE CITY OF MODESTO IN ACCORDANCE WITH THE IMPROVEMENT DISTRICT ACT OF 1911, ASSESSING THE COST OF CONSTRUCTION AGAINST THE PARCEL OF REAL PROPERTY FRONTING UPON THE IMPROVEMENT, AND DIRECTING THE METHOD OF COLLECTION OF SAID LIEN.  
(BLOCKS 2197 and 2198) Lot 26 - Catherine M. Thomas - \$103.22

WHEREAS, Chapter 27 of Part 3 of Division 7 (Sections 5870 et seq.) of the Streets and Highways Code of the State of California establishes a procedure pursuant to which the construction of certain improvements may be required, and

WHEREAS, the Council did, on August 26, 1974, adopt its Resolution No. 74-723, ordering the installation of certain improvements along certain alleys in the City of Modesto as provided therein, and directing the Superintendent of Streets to give notice requiring the construction of such improvements, and

WHEREAS, in compliance with the provisions of Chapter 27 of Part 3 of Division 7 of the Streets and Highways Code the Superintendent of Streets proceeded to cause the completion of the construction of asphaltic concrete paving on property abutting the property hereafter described, and

WHEREAS, January 27, 1975, at 7:30 o'clock P.M. in the Council Chambers, located in the City Hall, 801 Eleventh Street, Modesto, California, was set as the time and place for hearing and passing upon the report of the Superintendent of Streets with respect to the construction of said improvement, and

WHEREAS, at the time of said hearing, said Council received the report of the Superintendent of Streets, as submitted, and on file in the office of the City Clerk.

NOW, THEREFORE, BE IT RESOLVED by the Council of the City of Modesto as follows:

SECTION 1. The report of the Superintendent of Streets as submitted and on file in the office of the City Clerk is hereby confirmed

and the cost of such work is determined to be in the total amount of \$103.22.

SECTION 2. That the cost of the aforesaid work, being the amount of \$103.22, be assessed in three annual installments as a lien against the parcel (s) of property fronting upon the work so constructed.

All that real property in the City of Modesto, County of Stanislaus, State of California, described as follows:

Lot 26 of Schultz Tract as per map filed August 25, 1947 in Volume 16 of Maps, Page 48, Stanislaus County Records.

(Stanislaus County Assessor's Parcel No. 002-01 116-0854-001)

SECTION 3. Said assessment shall bear interest on the unpaid balance at the rate of seven (7%) per cent per annum, said interest to begin to run on the 31st day after the adoption of this resolution.

SECTION 4. In accordance with the provisions of Section 5893 and 5895 of the California Streets and Highways Code, it is hereby ordered that the notice of each annual installment of said lien be delivered to the Stanislaus County Auditor, who shall enter the amount thereof on the County Assessment Book opposite the description of the particular property and the amount shall be collected together with all other taxes thereon against the property. The Director of Finance shall annually deliver said notice of lien to the County Auditor before the date fixed by law for the delivery of the Assessment Book to the County Board of Equalization. The lien shall be collected in accordance with the procedure prescribed in Section 5894 of the California Streets and Highways Code.

The foregoing resolution was introduced at a regular meeting of the Council of the City of Modesto held on the 27th day of January, 1975, by Councilman Dunlap, who moved its adoption, which motion being duly seconded by Councilman Elliott, was upon roll call carried and the resolution adopted by the following vote:

AYES:	Councilmen:	Dunlap, Elliott, Kullijian, Mensinger, Newton, Mayor Davies
NOES:	Councilmen:	None
ABSENT:	Councilmen:	None

ATTEST:

  
W. T. CHYNOWETH, City Clerk

(alleys)

MODESTO CITY COUNCIL  
RESOLUTION NO. 75-115

A RESOLUTION CONFIRMING THE REPORT OF THE SUPERINTENDENT OF STREETS CONCERNING THE WORK OF CONSTRUCTION OF ASPHALTIC CONCRETE PAVING ALONG CERTAIN ALLEYS IN THE CITY OF MODESTO IN ACCORDANCE WITH THE IMPROVEMENT DISTRICT ACT OF 1911, ASSESSING THE COST OF CONSTRUCTION AGAINST THE PARCEL OF REAL PROPERTY FRONTING UPON THE IMPROVEMENT, AND DIRECTING THE METHOD OF COLLECTION OF SAID LIEN.  
(BLOCKS 2197 and 2198) Lot 29 - Philip & Santena Fusco -  
\$103.22

WHEREAS, Chapter 27 of Part 3 of Division 7 (Sections 5870 et seq.) of the Streets and Highways Code of the State of California establishes a procedure pursuant to which the construction of certain improvements may be required, and

WHEREAS, the Council did, on August 26, 1974, adopt its Resolution No. 74-723, ordering the installation of certain improvements along certain alleys in the City of Modesto as provided therein, and directing the Superintendent of Streets to give notice requiring the construction of such improvements, and

WHEREAS, in compliance with the provisions of Chapter 27 of Part 3 of Division 7 of the Streets and Highways Code the Superintendent of Streets proceeded to cause the completion of the construction of asphaltic concrete paving on property abutting the property hereafter described, and

WHEREAS, January 27, 1975, at 7:30 o'clock P.M. in the Council Chambers, located in the City Hall, 801 Eleventh Street, Modesto, California, was set as the time and place for hearing and passing upon the report of the Superintendent of Streets with respect to the construction of said improvement, and

WHEREAS, at the time of said hearing, said Council received the report of the Superintendent of Streets, as submitted, and on file in the office of the City Clerk.

NOW, THEREFORE, BE IT RESOLVED by the Council of the City of Modesto as follows:

SECTION 1. The report of the Superintendent of Streets as submitted and on file in the office of the City Clerk is hereby confirmed

and the cost of such work is determined to be in the total amount of  
\$103.22.

SECTION 2. That the cost of the aforesaid work, being the amount of \$103.22, be assessed in three annual installments as a lien against the parcel (s) of property fronting upon the work so constructed.

All that real property in the City of Modesto, County of Stanislaus, State of California, described as follows:

Lot 29 of Block 2197 of Uccello Tract as per map filed July 26, 1948 in Volume 16 of Maps, Page 56, Stanislaus County Records.

(Stanislaus County Assessor's Parcel No. 002-01 116-0851-001)

SECTION 3. Said assessment shall bear interest on the unpaid balance at the rate of seven (7%) per cent per annum, said interest to begin to run on the 31st day after the adoption of this resolution.

SECTION 4. In accordance with the provisions of Section 5893 and 5895 of the California Streets and Highways Code, it is hereby ordered that the notice of each annual installment of said lien be delivered to the Stanislaus County Auditor, who shall enter the amount thereof on the County Assessment Book opposite the description of the particular property and the amount shall be collected together with all other taxes thereon against the property. The Director of Finance shall annually deliver said notice of lien to the County Auditor before the date fixed by law for the delivery of the Assessment Book to the County Board of Equalization. The lien shall be collected in accordance with the procedure prescribed in Section 5894 of the California Streets and Highways Code.

The foregoing resolution was introduced at a regular meeting of the Council of the City of Modesto held on the 27th day of January, 1975, by Councilman Dunlap, who moved its adoption, which motion being duly seconded by Councilman Elliott, was upon roll call carried and the resolution adopted by the following vote:

AYES:	Councilmen:	Dunlap, Elliott, Kullijian, Mensinger, Newton, Mayor Davies
NOES:	Councilmen:	None
ABSENT:	Councilmen:	None

ATTEST:

  
\_\_\_\_\_  
W. T. CHYNOWETH, City Clerk

(alleys)

MODESTO CITY COUNCIL  
RESOLUTION NO. 75-116

A RESOLUTION CONFIRMING THE REPORT OF THE SUPERINTENDENT OF STREETS CONCERNING THE WORK OF CONSTRUCTION OF ASPHALTIC CONCRETE PAVING ALONG CERTAIN ALLEYS IN THE CITY OF MODESTO IN ACCORDANCE WITH THE IMPROVEMENT DISTRICT ACT OF 1911, ASSESSING THE COST OF CONSTRUCTION AGAINST THE PARCEL OF REAL PROPERTY FRONTING UPON THE IMPROVEMENT, AND DIRECTING THE METHOD OF COLLECTION OF SAID LIEN. (BLOCKS 2197 and 2198) Lot 30 - Leon & Anita Dias - \$103.22

WHEREAS, Chapter 27 of Part 3 of Division 7 (Sections 5870 et seq.) of the Streets and Highways Code of the State of California establishes a procedure pursuant to which the construction of certain improvements may be required, and

WHEREAS, the Council did, on August 26, 1974, adopt its Resolution No. 74-723, ordering the installation of certain improvements along certain alleys in the City of Modesto as provided therein, and directing the Superintendent of Streets to give notice requiring the construction of such improvements, and

WHEREAS, in compliance with the provisions of Chapter 27 of Part 3 of Division 7 of the Streets and Highways Code the Superintendent of Streets proceeded to cause the completion of the construction of asphaltic concrete paving on property abutting the property hereafter described, and

WHEREAS, January 27, 1975, at 7:30 o'clock P.M. in the Council Chambers, located in the City Hall, 801 Eleventh Street, Modesto, California, was set as the time and place for hearing and passing upon the report of the Superintendent of Streets with respect to the construction of said improvement, and

WHEREAS, at the time of said hearing, said Council received the report of the Superintendent of Streets, as submitted, and on file in the office of the City Clerk.

NOW, THEREFORE, BE IT RESOLVED by the Council of the City of Modesto as follows:

SECTION 1. The report of the Superintendent of Streets as submitted and on file in the office of the City Clerk is hereby confirmed

and the cost of such work is determined to be in the total amount of \$103.22.

SECTION 2. That the cost of the aforesaid work, being the amount of \$103.22, be assessed in three annual installments as a lien against the parcel (s) of property fronting upon the work so constructed. All that real property in the City of Modesto, County of Stanislaus, State of California, described as follows:

Lot 30 of Block 2197 of Uccello Tract as per map filed July 26, 1948 in Volume 16 of Maps, Page 56, Stanislaus County Records.

(Stanislaus County Assessor's Parcel No. 002-01 116-0850-001)

SECTION 3. Said assessment shall bear interest on the unpaid balance at the rate of seven (7%) per cent per annum, said interest to begin to run on the 31st day after the adoption of this resolution.

SECTION 4. In accordance with the provisions of Section 5893 and 5895 of the California Streets and Highways Code, it is hereby ordered that the notice of each annual installment of said lien be delivered to the Stanislaus County Auditor, who shall enter the amount thereof on the County Assessment Book opposite the description of the particular property and the amount shall be collected together with all other taxes thereon against the property. The Director of Finance shall annually deliver said notice of lien to the County Auditor before the date fixed by law for the delivery of the Assessment Book to the County Board of Equalization. The lien shall be collected in accordance with the procedure prescribed in Section 5894 of the California Streets and Highways Code.

The foregoing resolution was introduced at a regular meeting of the Council of the City of Modesto held on the 27th day of January, 1975, by Councilman Dunlap, who moved its adoption, which motion being duly seconded by Councilman Elliott, was upon roll call carried and the resolution adopted by the following vote:

AYES:	Councilmen:	Dunlap, Elliott, Kullijian, Mensinger, Newton, Mayor Davies
NOES:	Councilmen:	None
ABSENT:	Councilmen:	None

ATTEST:

  
\_\_\_\_\_  
W. T. CHYNOWETH, City Clerk

(alleys)

MODESTO CITY COUNCIL  
RESOLUTION NO. 75-117

A RESOLUTION CONFIRMING THE REPORT OF THE SUPERINTENDENT OF STREETS CONCERNING THE WORK OF CONSTRUCTION OF ASPHALTIC CONCRETE PAVING ALONG CERTAIN ALLEYS IN THE CITY OF MODESTO IN ACCORDANCE WITH THE IMPROVEMENT DISTRICT ACT OF 1911, ASSESSING THE COST OF CONSTRUCTION AGAINST THE PARCEL OF REAL PROPERTY FRONTING UPON THE IMPROVEMENT, AND DIRECTING THE METHOD OF COLLECTION OF SAID LIEN.  
(BLOCKS 2197 and 2198) Lot 31 - Stephen D. Guzman -  
\$123.86

WHEREAS, Chapter 27 of Part 3 of Division 7 (Sections 5870 et seq.) of the Streets and Highways Code of the State of California establishes a procedure pursuant to which the construction of certain improvements may be required, and

WHEREAS, the Council did, on August 26, 1974, adopt its Resolution No. 74-723, ordering the installation of certain improvements along certain alleys in the City of Modesto as provided therein, and directing the Superintendent of Streets to give notice requiring the construction of such improvements, and

WHEREAS, in compliance with the provisions of Chapter 27 of Part 3 of Division 7 of the Streets and Highways Code the Superintendent of Streets proceeded to cause the completion of the construction of asphaltic concrete paving on property abutting the property hereafter described, and

WHEREAS, January 27, 1975, at 7:30 o'clock P.M. in the Council Chambers, located in the City Hall, 801 Eleventh Street, Modesto, California, was set as the time and place for hearing and passing upon the report of the Superintendent of Streets with respect to the construction of said improvement, and

WHEREAS, at the time of said hearing, said Council received the report of the Superintendent of Streets, as submitted, and on file in the office of the City Clerk.

NOW, THEREFORE, BE IT RESOLVED by the Council of the City of Modesto as follows:

SECTION 1. The report of the Superintendent of Streets as submitted and on file in the office of the City Clerk is hereby confirmed

and the cost of such work is determined to be in the total amount of  
\$123.86.

SECTION 2. That the cost of the aforesaid work, being the amount of \$123.86, be assessed in three annual installments as a lien against the parcel (s) of property fronting upon the work so constructed.

All that real property in the City of Modesto, County of Stanislaus, State of California, described as follows:

Lot 31 of Block 2197 of Uccello Tract as per map filed July 26, 1948 in Volume 16 of Maps, Page 56, Stanislaus County Records.

(Stanislaus County Assessor's Parcel No. 002-01 116-0849-001)

SECTION 3. Said assessment shall bear interest on the unpaid balance at the rate of seven (7%) per cent per annum, said interest to begin to run on the 31st day after the adoption of this resolution.

SECTION 4. In accordance with the provisions of Section 5893 and 5895 of the California Streets and Highways Code, it is hereby ordered that the notice of each annual installment of said lien be delivered to the Stanislaus County Auditor, who shall enter the amount thereof on the County Assessment Book opposite the description of the particular property and the amount shall be collected together with all other taxes thereon against the property. The Director of Finance shall annually deliver said notice of lien to the County Auditor before the date fixed by law for the delivery of the Assessment Book to the County Board of Equalization. The lien shall be collected in accordance with the procedure prescribed in Section 5894 of the California Streets and Highways Code.

The foregoing resolution was introduced at a regular meeting of the Council of the City of Modesto held on the 27th day of January, 1975, by Councilman Dunlap, who moved its adoption, which motion being duly seconded by Councilman Elliott, was upon roll call carried and the resolution adopted by the following vote:

AYES:	Councilmen:	Dunlap, Elliott, Kullijian, Mensinger, Newton, Mayor Davies
NOES:	Councilmen:	None
ABSENT:	Councilmen:	None

ATTEST:

  
\_\_\_\_\_  
W. T. CHYNOWETH, City Clerk

(alleys)

MODESTO CITY COUNCIL  
RESOLUTION NO. 75-118

A RESOLUTION CONFIRMING THE REPORT OF THE SUPER-INTENDENT OF STREETS CONCERNING THE WORK OF CONSTRUCTION OF ASPHALTIC CONCRETE PAVING ALONG CERTAIN ALLEYS IN THE CITY OF MODESTO IN ACCORDANCE WITH THE IMPROVEMENT DISTRICT ACT OF 1911, ASSESSING THE COST OF CONSTRUCTION AGAINST THE PARCEL OF REAL PROPERTY FRONTING UPON THE IMPROVEMENT, AND DIRECTING THE METHOD OF COLLECTION OF SAID LIEN. (BLOCKS 2197 and 2198) Lot 32 - Theresa Mena - \$134.18

WHEREAS, Chapter 27 of Part 3 of Division 7 (Sections 5870 et seq.) of the Streets and Highways Code of the State of California establishes a procedure pursuant to which the construction of certain improvements may be required, and

WHEREAS, the Council did, on August 26, 1974, adopt its Resolution No. 74-723, ordering the installation of certain improvements along certain alleys in the City of Modesto as provided therein, and directing the Superintendent of Streets to give notice requiring the construction of such improvements, and

WHEREAS, in compliance with the provisions of Chapter 27 of Part 3 of Division 7 of the Streets and Highways Code the Superintendent of Streets proceeded to cause the completion of the construction of asphaltic concrete paving on property abutting the property hereafter described, and

WHEREAS, January 27, 1975, at 7:30 o'clock P.M. in the Council Chambers, located in the City Hall, 801 Eleventh Street, Modesto, California, was set as the time and place for hearing and passing upon the report of the Superintendent of Streets with respect to the construction of said improvement, and

WHEREAS, at the time of said hearing, said Council received the report of the Superintendent of Streets, as submitted, and on file in the office of the City Clerk.

NOW, THEREFORE, BE IT RESOLVED by the Council of the City of Modesto as follows:

SECTION 1. The report of the Superintendent of Streets as submitted and on file in the office of the City Clerk is hereby confirmed

and the cost of such work is determined to be in the total amount of  
\$134.18.

SECTION 2. That the cost of the aforesaid work, being the amount  
of \$134.18, be assessed in three annual installments as a lien  
against the parcel (s) of property fronting upon the work so constructed.

All that real property in the City of Modesto, County of Stanislaus,  
State of California, described as follows:

Lot 32 of Block 2197 of Uccello Tract as per map filed July 26, 1948 in  
Volume 16 of Mpas, Page 56, Stanislaus County Records.

(Stanislaus County Assessor's Parcel No. 002-01 116-0848-001)

SECTION 3. Said assessment shall bear interest on the unpaid bal-  
ance at the rate of seven (7%) per cent per annum, said interest to begin  
to run on the 31st day after the adoption of this resolution.

SECTION 4. In accordance with the provisions of Section 5893  
and 5895 of the California Streets and Highways Code, it is hereby  
ordered that the notice of each annual installment of said lien be deliv-  
ered to the Stanislaus County Auditor, who shall enter the amount thereof  
on the County Assessment Book opposite the description of the particular  
property and the amount shall be collected together with all other taxes  
thereon against the property. The Director of Finance shall annually  
deliver said notice of lien to the County Auditor before the date fixed  
by law for the delivery of the Assessment Book to the County Board of  
Equalization. The lien shall be collected in accordance with the pro-  
cedure prescribed in Section 5894 of the California Streets and Highways  
Code.

The foregoing resolution was introduced at a regular meeting of the  
Council of the City of Modesto held on the 27th day of January,  
1975, by Councilman Dunlap, who moved its adoption, which  
motion being duly seconded by Councilman Elliott, was upon roll  
call carried and the resolution adopted by the following vote:

AYES: Councilmen: Dunlap, Elliott, Kullijian, Mensinger,  
Newton, Mayor Davies  
NOES: Councilmen: None  
ABSENT: Councilmen: None

ATTEST:

  
W. T. CHYNOWETH, City Clerk

(alleys)

MODESTO CITY COUNCIL  
RESOLUTION NO. 75-119

A RESOLUTION CONFIRMING THE REPORT OF THE SUPER-INTENDENT OF STREETS CONCERNING THE WORK OF CONSTRUCTION OF ASPHALTIC CONCRETE PAVING ALONG CERTAIN ALLEYS IN THE CITY OF MODESTO IN ACCORDANCE WITH THE IMPROVEMENT DISTRICT ACT OF 1911, ASSESSING THE COST OF CONSTRUCTION AGAINST THE PARCEL OF REAL PROPERTY FRONTING UPON THE IMPROVEMENT, AND DIRECTING THE METHOD OF COLLECTION OF SAID LIEN. (BLOCKS 2197 and 2198) Lot 33 - Harold M. & Gladys B. Powell - \$113.54

WHEREAS, Chapter 27 of Part 3 of Division 7 (Sections 5870 et seq.) of the Streets and Highways Code of the State of California establishes a procedure pursuant to which the construction of certain improvements may be required, and

WHEREAS, the Council did, on August 26, 1974, adopt its Resolution No. 74-723, ordering the installation of certain improvements along certain alleys in the City of Modesto as provided therein, and directing the Superintendent of Streets to give notice requiring the construction of such improvements, and

WHEREAS, in compliance with the provisions of Chapter 27 of Part 3 of Division 7 of the Streets and Highways Code the Superintendent of Streets proceeded to cause the completion of the construction of asphaltic concrete paving on property abutting the property hereafter described, and

WHEREAS, January 27, 1975, at 7:30 o'clock P.M. in the Council Chambers, located in the City Hall, 801 Eleventh Street, Modesto, California, was set as the time and place for hearing and passing upon the report of the Superintendent of Streets with respect to the construction of said improvement, and

WHEREAS, at the time of said hearing, said Council received the report of the Superintendent of Streets, as submitted, and on file in the office of the City Clerk.

NOW, THEREFORE, BE IT RESOLVED by the Council of the City of Modesto as follows:

SECTION 1. The report of the Superintendent of Streets as submitted and on file in the office of the City Clerk is hereby confirmed

and the cost of such work is determined to be in the total amount of  
\$113.54.

SECTION 2. That the cost of the aforesaid work, being the amount of \$113.54, be assessed in three annual installments as a lien against the parcel (s) of property fronting upon the work so constructed.

All that real property in the City of Modesto, County of Stanislaus, State of California, described as follows:

Lot 33 of Block 2197 of Uccello Tract as per map filed July 26, 1948 in Volume 16 of Maps, Page 56, Stanislaus County Records.

(Stanislaus County Assessor's Parcel No. 002-01 116-0847-001)

SECTION 3. Said assessment shall bear interest on the unpaid balance at the rate of seven (7%) per cent per annum, said interest to begin to run on the 31st day after the adoption of this resolution.

SECTION 4. In accordance with the provisions of Section 5893 and 5895 of the California Streets and Highways Code, it is hereby ordered that the notice of each annual installment of said lien be delivered to the Stanislaus County Auditor, who shall enter the amount thereof on the County Assessment Book opposite the description of the particular property and the amount shall be collected together with all other taxes thereon against the property. The Director of Finance shall annually deliver said notice of lien to the County Auditor before the date fixed by law for the delivery of the Assessment Book to the County Board of Equalization. The lien shall be collected in accordance with the procedure prescribed in Section 5894 of the California Streets and Highways Code.

The foregoing resolution was introduced at a regular meeting of the Council of the City of Modesto held on the 27th day of January, 1975, by Councilman Dunlap, who moved its adoption, which motion being duly seconded by Councilman Elliott, was upon roll call carried and the resolution adopted by the following vote:

AYES: Councilmen: Dunlap, Elliott, Kullijian, Mensinger,  
Newton, Mayor Davies  
NOES: Councilmen: None  
ABSENT: Councilmen: None

ATTEST:

  
W. T. CHYNOWETH, City Clerk

(alleys)

MODESTO CITY COUNCIL  
RESOLUTION NO. 75-120

A RESOLUTION CONFIRMING THE REPORT OF THE SUPER-INTENDENT OF STREETS CONCERNING THE WORK OF CONSTRUCTION OF ASPHALTIC CONCRETE PAVING ALONG CERTAIN ALLEYS IN THE CITY OF MODESTO IN ACCORDANCE WITH THE IMPROVEMENT DISTRICT ACT OF 1911, ASSESSING THE COST OF CONSTRUCTION AGAINST THE PARCEL OF REAL PROPERTY FRONTING UPON THE IMPROVEMENT, AND DIRECTING THE METHOD OF COLLECTION OF SAID LIEN.  
(BLOCKS 2197 and 2198) Lot 34 - Jack E. & Wanda Leverone - \$113.54

WHEREAS, Chapter 27 of Part 3 of Division 7 (Sections 5870 et seq.) of the Streets and Highways Code of the State of California establishes a procedure pursuant to which the construction of certain improvements may be required, and

WHEREAS, the Council did, on August 26, 1974, adopt its Resolution No. 74-723, ordering the installation of certain improvements along certain alleys in the City of Modesto as provided therein, and directing the Superintendent of Streets to give notice requiring the construction of such improvements, and

WHEREAS, in compliance with the provisions of Chapter 27 of Part 3 of Division 7 of the Streets and Highways Code the Superintendent of Streets proceeded to cause the completion of the construction of asphaltic concrete paving on property abutting the property hereafter described, and

WHEREAS, January 27, 1975, at 7:30 o'clock P.M. in the Council Chambers, located in the City Hall, 801 Eleventh Street, Modesto, California, was set as the time and place for hearing and passing upon the report of the Superintendent of Streets with respect to the construction of said improvement, and

WHEREAS, at the time of said hearing, said Council received the report of the Superintendent of Streets, as submitted, and on file in the office of the City Clerk.

NOW, THEREFORE, BE IT RESOLVED by the Council of the City of Modesto as follows:

SECTION 1. The report of the Superintendent of Streets as submitted and on file in the office of the City Clerk is hereby confirmed

and the cost of such work is determined to be in the total amount of

\$113.54.

SECTION 2. That the cost of the aforesaid work, being the amount of \$113.54, be assessed in three annual installments as a lien against the parcel (s) of property fronting upon the work so constructed.

All that real property in the City of Modesto, County of Stanislaus, State of California, described as follows:

Lot 34 in Block 2197 of Uccello Tract as permap filed July 26, 1948 in Volume 16 of Maps, Page 56, Stanislaus County Records.

(Stanislaus County Assessor's Parcel No. 002-01 116-0846-001)

SECTION 3. Said assessment shall bear interest on the unpaid balance at the rate of seven (7%) per cent per annum, said interest to begin to run on the 31st day after the adoption of this resolution.

SECTION 4. In accordance with the provisions of Section 5893 and 5895 of the California Streets and Highways Code, it is hereby ordered that the notice of each annual installment of said lien be delivered to the Stanislaus County Auditor, who shall enter the amount thereof on the County Assessment Book opposite the description of the particular property and the amount shall be collected together with all other taxes thereon against the property. The Director of Finance shall annually deliver said notice of lien to the County Auditor before the date fixed by law for the delivery of the Assessment Book to the County Board of Equalization. The lien shall be collected in accordance with the procedure prescribed in Section 5894 of the California Streets and Highways Code.

The foregoing resolution was introduced at a regular meeting of the Council of the City of Modesto held on the 27th day of January, 1975, by Councilman Dunlap, who moved its adoption, which motion being duly seconded by Councilman Elliott, was upon roll call carried and the resolution adopted by the following vote:

AYES:	Councilmen:	Dunlap, Elliott, Kullijian, Mensinger, Newton, Mayor Davies
NOES:	Councilmen:	None
ABSENT:	Councilmen:	None

ATTEST:

  
\_\_\_\_\_  
W. T. CHYNOWETH, City Clerk

(alleys)

MODESTO CITY COUNCIL  
RESOLUTION NO. 75-121

A RESOLUTION CONFIRMING THE REPORT OF THE SUPERINTENDENT OF STREETS CONCERNING THE WORK OF CONSTRUCTION OF ASPHALTIC CONCRETE PAVING ALONG CERTAIN ALLEYS IN THE CITY OF MODESTO IN ACCORDANCE WITH THE IMPROVEMENT DISTRICT ACT OF 1911, ASSESSING THE COST OF CONSTRUCTION AGAINST THE PARCEL OF REAL PROPERTY FRONTING UPON THE IMPROVEMENT, AND DIRECTING THE METHOD OF COLLECTION OF SAID LIEN.  
(BLOCKS 2197 and 2198) Lot 8 - Sophie L. & Suan M. Jaffe -  
\$113.54

WHEREAS, Chapter 27 of Part 3 of Division 7 (Sections 5870 et seq.) of the Streets and Highways Code of the State of California establishes a procedure pursuant to which the construction of certain improvements may be required, and

WHEREAS, the Council did, on August 26, 1974, adopt its Resolution No. 74-723, ordering the installation of certain improvements along certain alleys in the City of Modesto as provided therein, and directing the Superintendent of Streets to give notice requiring the construction of such improvements, and

WHEREAS, in compliance with the provisions of Chapter 27 of Part 3 of Division 7 of the Streets and Highways Code the Superintendent of Streets proceeded to cause the completion of the construction of asphaltic concrete paving on property abutting the property hereafter described, and

WHEREAS, January 27, 1975, at 7:30 o'clock P.M. in the Council Chambers, located in the City Hall, 801 Eleventh Street, Modesto, California, was set as the time and place for hearing and passing upon the report of the Superintendent of Streets with respect to the construction of said improvement, and

WHEREAS, at the time of said hearing, said Council received the report of the Superintendent of Streets, as submitted, and on file in the office of the City Clerk.

NOW, THEREFORE, BE IT RESOLVED by the Council of the City of Modesto as follows:

SECTION 1. The report of the Superintendent of Streets as submitted and on file in the office of the City Clerk is hereby confirmed

and the cost of such work is determined to be in the total amount of \$113.54.

SECTION 2. That the cost of the aforesaid work, being the amount of \$113.54, be assessed in three annual installments as a lien against the parcel (s) of property fronting upon the work so constructed.

All that real property in the City of Modesto, County of Stanislaus, State of California, described as follows:

Lot 8 of Block 2198 of Uccello Tract as per map filed July 26, 1948 in Volume 16 of Maps, Page 56, Stanislaus County Records.

(Stanislaus County Assessor's Parcel No. 002-01 116-0845-001)

SECTION 3. Said assessment shall bear interest on the unpaid balance at the rate of seven (7%) per cent per annum, said interest to begin to run on the 31st day after the adoption of this resolution.

SECTION 4. In accordance with the provisions of Section 5893 and 5895 of the California Streets and Highways Code, it is hereby ordered that the notice of each annual installment of said lien be delivered to the Stanislaus County Auditor, who shall enter the amount thereof on the County Assessment Book opposite the description of the particular property and the amount shall be collected together with all other taxes thereon against the property. The Director of Finance shall annually deliver said notice of lien to the County Auditor before the date fixed by law for the delivery of the Assessment Book to the County Board of Equalization. The lien shall be collected in accordance with the procedure prescribed in Section 5894 of the California Streets and Highways Code.

The foregoing resolution was introduced at a regular meeting of the Council of the City of Modesto held on the 27th day of January, 1975, by Councilman Dunlap, who moved its adoption, which motion being duly seconded by Councilman Elliott, was upon roll call carried and the resolution adopted by the following vote:

AYES:	Councilmen:	Dunlap, Elliott, Kullijian, Mensinger, Newton, Mayor Davies
NOES:	Councilmen:	None
ABSENT:	Councilmen:	None

ATTEST:

  
W. T. CHYNOWETH, City Clerk

(alleys)

MODESTO CITY COUNCIL  
RESOLUTION NO. 75-122

A RESOLUTION CONFIRMING THE REPORT OF THE SUPERINTENDENT OF STREETS CONCERNING THE WORK OF CONSTRUCTION OF ASPHALTIC CONCRETE PAVING ALONG CERTAIN ALLEYS IN THE CITY OF MODESTO IN ACCORDANCE WITH THE IMPROVEMENT DISTRICT ACT OF 1911, ASSESSING THE COST OF CONSTRUCTION AGAINST THE PARCEL OF REAL PROPERTY FRONTING UPON THE IMPROVEMENT, AND DIRECTING THE METHOD OF COLLECTION OF SAID LIEN.  
(BLOCKS 2197 and 2198) Lot 9 - Robert E. & Norma N. Waite - \$113.54

WHEREAS, Chapter 27 of Part 3 of Division 7 (Sections 5870 et seq.) of the Streets and Highways Code of the State of California establishes a procedure pursuant to which the construction of certain improvements may be required, and

WHEREAS, the Council did, on August 26, 1974, adopt its Resolution No. 74-723, ordering the installation of certain improvements along certain alleys in the City of Modesto as provided therein, and directing the Superintendent of Streets to give notice requiring the construction of such improvements, and

WHEREAS, in compliance with the provisions of Chapter 27 of Part 3 of Division 7 of the Streets and Highways Code the Superintendent of Streets proceeded to cause the completion of the construction of asphaltic concrete paving on property abutting the property hereafter described, and

WHEREAS, January 27, 1975, at 7:30 o'clock P.M. in the Council Chambers, located in the City Hall, 801 Eleventh Street, Modesto, California, was set as the time and place for hearing and passing upon the report of the Superintendent of Streets with respect to the construction of said improvement, and

WHEREAS, at the time of said hearing, said Council received the report of the Superintendent of Streets, as submitted, and on file in the office of the City Clerk.

NOW, THEREFORE, BE IT RESOLVED by the Council of the City of Modesto as follows:

SECTION 1. The report of the Superintendent of Streets as submitted and on file in the office of the City Clerk is hereby confirmed

and the cost of such work is determined to be in the total amount of \$113.54.

SECTION 2. That the cost of the aforesaid work, being the amount of \$113.54, be assessed in three annual installments as a lien against the parcel (s) of property fronting upon the work so constructed.

All that real property in the City of Modesto, County of Stanislaus, State of California, described as follows:

Lot 9 of Block 2198 of Uccello Tract as per map filed July 26, 1948 in Volume 16 of Maps, Page 56, Stanislaus County Records.

(Stanislaus County Assessor's Parcel No. 002-01 116-0844-001)

SECTION 3. Said assessment shall bear interest on the unpaid balance at the rate of seven (7%) per cent per annum, said interest to begin to run on the 31st day after the adoption of this resolution.

SECTION 4. In accordance with the provisions of Sections 5893 and 5895 of the California Streets and Highways Code, it is hereby ordered that the notice of each annual installment of said lien be delivered to the Stanislaus County Auditor, who shall enter the amount thereof on the County Assessment Book opposite the description of the particular property and the amount shall be collected together with all other taxes thereon against the property. The Director of Finance shall annually deliver said notice of lien to the County Auditor before the date fixed by law for the delivery of the Assessment Book to the County Board of Equalization. The lien shall be collected in accordance with the procedure prescribed in Section 5894 of the California Streets and Highways Code.

The foregoing resolution was introduced at a regular meeting of the Council of the City of Modesto held on the 27th day of January, 1975, by Councilman Dunlap, who moved its adoption, which motion being duly seconded by Councilman Elliott, was upon roll call carried and the resolution adopted by the following vote:

AYES: Councilmen: Dunlap, Elliott, Kullijian, Mensinger, Newton, Mayor Davies

NOES: Councilmen: None

ABSENT: Councilmen: None

ATTEST: W. T. Chynoweth  
W. T. CHYNOWETH, City Clerk

(alleys)

MODESTO CITY COUNCIL  
RESOLUTION NO. 75-123

A RESOLUTION CONFIRMING THE REPORT OF THE SUPERINTENDENT OF STREETS CONCERNING THE WORK OF CONSTRUCTION OF ASPHALTIC CONCRETE PAVING ALONG CERTAIN ALLEYS IN THE CITY OF MODESTO IN ACCORDANCE WITH THE IMPROVEMENT DISTRICT ACT OF 1911, ASSESSING THE COST OF CONSTRUCTION AGAINST THE PARCEL OF REAL PROPERTY FRONTING UPON THE IMPROVEMENT, AND DIRECTING THE METHOD OF COLLECTION OF SAID LIEN.  
(BLOCKS 2197 and 2198) Lot 10 - Steve & Lou Anne Bettencourt - \$118.70

WHEREAS, Chapter 27 of Part 3 of Division 7 (Sections 5870 et seq.) of the Streets and Highways Code of the State of California establishes a procedure pursuant to which the construction of certain improvements may be required, and

WHEREAS, the Council did, on August 26, 1974, adopt its Resolution No. 74-723, ordering the installation of certain improvements along certain alleys in the City of Modesto as provided therein, and directing the Superintendent of Streets to give notice requiring the construction of such improvements, and

WHEREAS, in compliance with the provisions of Chapter 27 of Part 3 of Division 7 of the Streets and Highways Code the Superintendent of Streets proceeded to cause the completion of the construction of asphaltic concrete paving on property abutting the property hereafter described, and

WHEREAS, January 27, 1975, at 7:30 o'clock P.M. in the Council Chambers, located in the City Hall, 801 Eleventh Street, Modesto, California, was set as the time and place for hearing and passing upon the report of the Superintendent of Streets with respect to the construction of said improvement, and

WHEREAS, at the time of said hearing, said Council received the report of the Superintendent of Streets, as submitted, and on file in the office of the City Clerk.

NOW, THEREFORE, BE IT RESOLVED by the Council of the City of Modesto as follows:

SECTION 1. The report of the Superintendent of Streets as submitted and on file in the office of the City Clerk is hereby confirmed

and the cost of such work is determined to be in the total amount of \$118.70.

SECTION 2. That the cost of the aforesaid work, being the amount of \$118.70, be assessed in three annual installments as a lien against the parcel (s) of property fronting upon the work so constructed.

All that real property in the City of Modesto, County of Stanislaus, State of California, described as follows:

Lot 10 of Block 2198 of Uccello Tract as per map filed July 26, 1948 in Volume 16 of Maps, Page 56, Stanislaus County Records.

(Stanislaus County Assessor's Parcel No. 002-01 116-0843-001)

SECTION 3. Said assessment shall bear interest on the unpaid balance at the rate of seven (7%) per cent per annum, said interest to begin to run on the 31st day after the adoption of this resolution.

SECTION 4. In accordance with the provisions of Sections 5893 and 5895 of the California Streets and Highways Code, it is hereby ordered that the notice of each annual installment of said lien be delivered to the Stanislaus County Auditor, who shall enter the amount thereof on the County Assessment Book opposite the description of the particular property and the amount shall be collected together with all other taxes thereon against the property. The Director of Finance shall annually deliver said notice of lien to the County Auditor before the date fixed by law for the delivery of the Assessment Book to the County Board of Equalization. The lien shall be collected in accordance with the procedure prescribed in Section 5894 of the California Streets and Highways Code.

The foregoing resolution was introduced at a regular meeting of the Council of the City of Modesto held on the 27th day of January, 1975, by Councilman Dunlap, who moved its adoption, which motion being duly seconded by Councilman Elliott, was upon roll call carried and the resolution adopted by the following vote:

AYES: Councilmen: Dunlap, Elliott, Kullijian, Mensinger,  
Newton, Mayor Davies  
NOES: Councilmen: None  
ABSENT: Councilmen: None

ATTEST: W. T. Chynoweth  
W. T. CHYNOWETH, City Clerk

(alleys)

MODESTO CITY COUNCIL  
RESOLUTION NO. 75-124

A RESOLUTION CONFIRMING THE REPORT OF THE SUPERINTENDENT OF STREETS CONCERNING THE WORK OF CONSTRUCTION OF ASPHALTIC CONCRETE PAVING ALONG CERTAIN ALLEYS IN THE CITY OF MODESTO IN ACCORDANCE WITH THE IMPROVEMENT DISTRICT ACT OF 1911, ASSESSING THE COST OF CONSTRUCTION AGAINST THE PARCEL OF REAL PROPERTY FRONTING UPON THE IMPROVEMENT, AND DIRECTING THE METHOD OF COLLECTION OF SAID LIEN.  
(BLOCKS 2197 and 2198) Lot 11 - C. D. & Ora Hamby -  
\$118.70

WHEREAS, Chapter 27 of Part 3 of Division 7 (Sections 5870 et seq.) of the Streets and Highways Code of the State of California establishes a procedure pursuant to which the construction of certain improvements may be required, and

WHEREAS, the Council did, on August 26, 1974, adopt its Resolution No. 74-723, ordering the installation of certain improvements along certain alleys in the City of Modesto as provided therein, and directing the Superintendent of Streets to give notice requiring the construction of such improvements, and

WHEREAS, in compliance with the provisions of Chapter 27 of Part 3 of Division 7 of the Streets and Highways Code the Superintendent of Streets proceeded to cause the completion of the construction of asphaltic concrete paving on property abutting the property hereafter described, and

WHEREAS, January 27, 1975, at 7:30 o'clock P.M. in the Council Chambers, located in the City Hall, 801 Eleventh Street, Modesto, California, was set as the time and place for hearing and passing upon the report of the Superintendent of Streets with respect to the construction of said improvement, and

WHEREAS, at the time of said hearing, said Council received the report of the Superintendent of Streets, as submitted, and on file in the office of the City Clerk.

NOW, THEREFORE, BE IT RESOLVED by the Council of the City of Modesto as follows:

SECTION 1. The report of the Superintendent of Streets as submitted and on file in the office of the City Clerk is hereby confirmed

and the cost of such work is determined to be in the total amount of \$118.70.

SECTION 2. That the cost of the aforesaid work, being the amount of \$118.70, be assessed in three annual installments as a lien against the parcel (s) of property fronting upon the work so constructed.

All that real property in the City of Modesto, County of Stanislaus, State of California, described as follows:

Lot 11 of Block 2198 of Uccello Tract as per map filed July 26, 1948 in Volume 16 of Maps, Page 56, Stanislaus County Records.

(Stanislaus County Assessor's Parcel No. 002-01 116-0842-001)

SECTION 3. Said assessment shall bear interest on the unpaid balance at the rate of seven (7%) per cent per annum, said interest to begin to run on the 31st day after the adoption of this resolution.

SECTION 4. In accordance with the provisions of Sections 5893 and 5895 of the California Streets and Highways Code, it is hereby ordered that the notice of each annual installment of said lien be delivered to the Stanislaus County Auditor, who shall enter the amount thereof on the County Assessment Book opposite the description of the particular property and the amount shall be collected together with all other taxes thereon against the property. The Director of Finance shall annually deliver said notice of lien to the County Auditor before the date fixed by law for the delivery of the Assessment Book to the County Board of Equalization. The lien shall be collected in accordance with the procedure prescribed in Section 5894 of the California Streets and Highways Code.

The foregoing resolution was introduced at a regular meeting of the Council of the City of Modesto held on the 27th day of January, 1975, by Councilman Dunlap, who moved its adoption, which motion being duly seconded by Councilman Elliott, was upon roll call carried and the resolution adopted by the following vote:

AYES:	Councilmen:	Dunlap, Elliott, Kullijian, Mensinger, Newton, Mayor Davies
NOES:	Councilmen:	None
ABSENT:	Councilmen:	None

ATTEST: W. T. Chynoweth  
W. T. CHYNOWETH, City Clerk

(alleys)

MODESTO CITY COUNCIL  
RESOLUTION NO. 75-125

A RESOLUTION CONFIRMING THE REPORT OF THE SUPERINTENDENT OF STREETS CONCERNING THE WORK OF CONSTRUCTION OF ASPHALTIC CONCRETE PAVING ALONG CERTAIN ALLEYS IN THE CITY OF MODESTO IN ACCORDANCE WITH THE IMPROVEMENT DISTRICT ACT OF 1911, ASSESSING THE COST OF CONSTRUCTION AGAINST THE PARCEL OF REAL PROPERTY FRONTING UPON THE IMPROVEMENT, AND DIRECTING THE METHOD OF COLLECTION OF SAID LIEN.  
(BLOCKS 2197 and 2198) Lot 12 - Vernon L. Craig -

\$123.86

WHEREAS, Chapter 27 of Part 3 of Division 7 (Sections 5870 et seq.) of the Streets and Highways Code of the State of California establishes a procedure pursuant to which the construction of certain improvements may be required, and

WHEREAS, the Council did, on August 26, 1974, adopt its Resolution No. 74-723, ordering the installation of certain improvements along certain alleys in the City of Modesto as provided therein, and directing the Superintendent of Streets to give notice requiring the construction of such improvements, and

WHEREAS, in compliance with the provisions of Chapter 27 of Part 3 of Division 7 of the Streets and Highways Code the Superintendent of Streets proceeded to cause the completion of the construction of asphaltic concrete paving on property abutting the property hereafter described, and

WHEREAS, January 27, 1975, at 7:30 o'clock P.M. in the Council Chambers, located in the City Hall, 801 Eleventh Street, Modesto, California, was set as the time and place for hearing and passing upon the report of the Superintendent of Streets with respect to the construction of said improvement, and

WHEREAS, at the time of said hearing, said Council received the report of the Superintendent of Streets, as submitted, and on file in the office of the City Clerk.

NOW, THEREFORE, BE IT RESOLVED by the Council of the City of Modesto as follows:

SECTION 1. The report of the Superintendent of Streets as submitted and on file in the office of the City Clerk is hereby confirmed

and the cost of such work is determined to be in the total amount of  
\$123.86.

SECTION 2. That the cost of the aforesaid work, being the amount of \$123.86, be assessed in three annual installments as a lien against the parcel (s) of property fronting upon the work so constructed.

All that real property in the City of Modesto, County of Stanislaus, State of California, described as follows:

Lot 12 of Block 2198 of Uccello Tract as per map filed July 26, 1948 in Volume 16 of Maps, Page 56, Stanislaus County Records.

(Stanislaus County Assessor's Parcel No. 002-01 116-0841-001)

SECTION 3. Said assessment shall bear interest on the unpaid balance at the rate of seven (7%) per cent per annum, said interest to begin to run on the 31st day after the adoption of this resolution.

SECTION 4. In accordance with the provisions of Sections 5893 and 5895 of the California Streets and Highways Code, it is hereby ordered that the notice of each annual installment of said lien be delivered to the Stanislaus County Auditor, who shall enter the amount thereof on the County Assessment Book opposite the description of the particular property and the amount shall be collected together with all other taxes thereon against the property. The Director of Finance shall annually deliver said notice of lien to the County Auditor before the date fixed by law for the delivery of the Assessment Book to the County Board of Equalization. The lien shall be collected in accordance with the procedure prescribed in Section 5894 of the California Streets and Highways Code.

The foregoing resolution was introduced at a regular meeting of the Council of the City of Modesto held on the 27th day of January, 1975, by Councilman Dunlap, who moved its adoption, which motion being duly seconded by Councilman Elliott, was upon roll call carried and the resolution adopted by the following vote:

AYES: Councilmen: Dunlap, Elliott, Mensinger, Kullijian, Newton, Mayor Davies

NOES: Councilmen: None

ABSENT: Councilmen: None

ATTEST:

  
W. T. CHYNOWETH, City Clerk

(alleys)

MODESTO CITY COUNCIL  
RESOLUTION NO. 75-126

A RESOLUTION CONFIRMING THE REPORT OF THE SUPER-INTENDENT OF STREETS CONCERNING THE WORK OF CONSTRUCTION OF ASPHALTIC CONCRETE PAVING ALONG CERTAIN ALLEYS IN THE CITY OF MODESTO IN ACCORDANCE WITH THE IMPROVEMENT DISTRICT ACT OF 1911, ASSESSING THE COST OF CONSTRUCTION AGAINST THE PARCEL OF REAL PROPERTY FRONTING UPON THE IMPROVEMENT, AND DIRECTING THE METHOD OF COLLECTION OF SAID LIEN.  
(BLOCKS 2197 and 2198) Lot 1 - E. Soper - \$119.67

WHEREAS, Chapter 27 of Part 3 of Division 7 (Sections 5870 et seq.) of the Streets and Highways Code of the State of California establishes a procedure pursuant to which the construction of certain improvements may be required, and

WHEREAS, the Council did, on August 26, 1974, adopt its Resolution No. 74-723, ordering the installation of certain improvements along certain alleys in the City of Modesto as provided therein, and directing the Superintendent of Streets to give notice requiring the construction of such improvements, and

WHEREAS, in compliance with the provisions of Chapter 27 of Part 3 of Division 7 of the Streets and Highways Code the Superintendent of Streets proceeded to cause the completion of the construction of asphaltic concrete paving on property abutting the property hereafter described, and

WHEREAS, January 27, 1975, at 7:30 o'clock P.M. in the Council Chambers, located in the City Hall, 801 Eleventh Street, Modesto, California, was set as the time and place for hearing and passing upon the report of the Superintendent of Streets with respect to the construction of said improvement, and

WHEREAS, at the time of said hearing, said Council received the report of the Superintendent of Streets, as submitted, and on file in the office of the City Clerk.

NOW, THEREFORE, BE IT RESOLVED by the Council of the City of Modesto as follows:

SECTION 1. The report of the Superintendent of Streets as submitted and on file in the office of the City Clerk is hereby confirmed

and the cost of such work is determined to be in the total amount of \$119.67.

SECTION 2. That the cost of the aforesaid work, being the amount of \$119.67, be assessed in three annual installments as a lien against the parcel (s) of property fronting upon the work so constructed.

All that real property in the City of Modesto, County of Stanislaus, State of California, described as follows:

Lot 1 of Block 2198 of Ellis Tract as per map filed April 22, 1946 in Volume 14 of Maps, Page 51, Stanislaus County Records.

(Stanislaus County Assessor's Parcel No. 002-01 116-0840-001)

SECTION 3. Said assessment shall bear interest on the unpaid balance at the rate of seven (7%) per cent per annum, said interest to begin to run on the 31st day after the adoption of this resolution.

SECTION 4. In accordance with the provisions of Sections 5893 and 5895 of the California Streets and Highways Code, it is hereby ordered that the notice of each annual installment of said lien be delivered to the Stanislaus County Auditor, who shall enter the amount thereof on the County Assessment Book opposite the description of the particular property and the amount shall be collected together with all other taxes thereon against the property. The Director of Finance shall annually deliver said notice of lien to the County Auditor before the date fixed by law for the delivery of the Assessment Book to the County Board of Equalization. The lien shall be collected in accordance with the procedure prescribed in Section 5894 of the California Streets and Highways Code.

The foregoing resolution was introduced at a regular meeting of the Council of the City of Modesto held on the 27th day of January, 1975, by Councilman Dunlap, who moved its adoption, which motion being duly seconded by Councilman Elliott, was upon roll call carried and the resolution adopted by the following vote:

AYES:	Councilmen:	Dunlap, Elliott, Kullijian, Mensinger, Newton, Mayor Davies
NOES:	Councilmen:	None
ABSENT:	Councilmen:	None

ATTEST:

W. T. Chynoweth  
W. T. CHYNOWETH, City Clerk

(alleys)

MODESTO CITY COUNCIL  
RESOLUTION NO. 75-127

A RESOLUTION CONFIRMING THE REPORT OF THE SUPER-INTENDENT OF STREETS CONCERNING THE WORK OF CONSTRUCTION OF ASPHALTIC CONCRETE PAVING ALONG CERTAIN ALLEYS IN THE CITY OF MODESTO IN ACCORDANCE WITH THE IMPROVEMENT DISTRICT ACT OF 1911, ASSESSING THE COST OF CONSTRUCTION AGAINST THE PARCEL OF REAL PROPERTY FRONTING UPON THE IMPROVEMENT, AND DIRECTING THE METHOD OF COLLECTION OF SAID LIEN.  
(BLOCKS 2197 and 2198) Lot 2 - Melvin McDonald - \$103.22

WHEREAS, Chapter 27 of Part 3 of Division 7 (Sections 5870 et seq.) of the Streets and Highways Code of the State of California establishes a procedure pursuant to which the construction of certain improvements may be required, and

WHEREAS, the Council did, on August 26, 1974, adopt its Resolution No. 74-723, ordering the installation of certain improvements along certain alleys in the City of Modesto as provided therein, and directing the Superintendent of Streets to give notice requiring the construction of such improvements, and

WHEREAS, in compliance with the provisions of Chapter 27 of Part 3 of Division 7 of the Streets and Highways Code the Superintendent of Streets proceeded to cause the completion of the construction of asphaltic concrete paving on property abutting the property hereafter described, and

WHEREAS, January 27, 1975, at 7:30 o'clock P.M. in the Council Chambers, located in the City Hall, 801 Eleventh Street, Modesto, California, was set as the time and place for hearing and passing upon the report of the Superintendent of Streets with respect to the construction of said improvement, and

WHEREAS, at the time of said hearing, said Council received the report of the Superintendent of Streets, as submitted, and on file in the office of the City Clerk.

NOW, THEREFORE, BE IT RESOLVED by the Council of the City of Modesto as follows:

SECTION 1. The report of the Superintendent of Streets as submitted and on file in the office of the City Clerk is hereby confirmed

and the cost of such work is determined to be in the total amount of \$103.22.

SECTION 2. That the cost of the aforesaid work, being the amount of \$103.22, be assessed in three annual installments as a lien against the parcel (s) of property fronting upon the work so constructed.

All that real property in the City of Modesto, County of Stanislaus, State of California, described as follows:

Lot 2 of Block 2198 of Ellis Tract as per map filed April 22, 1946 in Volume 14 of Maps, Page 51, Stanislaus County Records.

(Stanislaus County Assessor's Parcel No. 002-01 116-0839-001)

SECTION 3. Said assessment shall bear interest on the unpaid balance at the rate of seven (7%) per cent per annum, said interest to begin to run on the 31st day after the adoption of this resolution.

SECTION 4. In accordance with the provisions of Sections 5893 and 5895 of the California Streets and Highways Code, it is hereby ordered that the notice of each annual installment of said lien be delivered to the Stanislaus County Auditor, who shall enter the amount thereof on the County Assessment Book opposite the description of the particular property and the amount shall be collected together with all other taxes thereon against the property. The Director of Finance shall annually deliver said notice of lien to the County Auditor before the date fixed by law for the delivery of the Assessment Book to the County Board of Equalization. The lien shall be collected in accordance with the procedure prescribed in Section 5894 of the California Streets and Highways Code.

The foregoing resolution was introduced at a regular meeting of the Council of the City of Modesto held on the 27th day of January, 1975, by Councilman Dunlap, who moved its adoption, which motion being duly seconded by Councilman Elliott, was upon roll call carried and the resolution adopted by the following vote:

AYES: Councilmen: Dunlap, Elliott, Kullijian, Mensinger, Newton, Mayor Davies

NOES: Councilmen: None

ABSENT: Councilmen: None

ATTEST: W. T. Chynoweth  
W. T. CHYNOWETH, City Clerk

(alloys)

MODESTO CITY COUNCIL  
RESOLUTION NO. 75-128

A RESOLUTION CONFIRMING THE REPORT OF THE SUPERINTENDENT OF STREETS CONCERNING THE WORK OF CONSTRUCTION OF ASPHALTIC CONCRETE PAVING ALONG CERTAIN ALLEYS IN THE CITY OF MODESTO IN ACCORDANCE WITH THE IMPROVEMENT DISTRICT ACT OF 1911, ASSESSING THE COST OF CONSTRUCTION AGAINST THE PARCEL OF REAL PROPERTY FRONTING UPON THE IMPROVEMENT, AND DIRECTING THE METHOD OF COLLECTION OF SAID LIEN.  
(BLOCKS 2197 and 2198) Lot 3 - Carroll M. Tweedy - \$103.22

WHEREAS, Chapter 27 of Part 3 of Division 7 (Sections 5870 et seq.) of the Streets and Highways Code of the State of California establishes a procedure pursuant to which the construction of certain improvements may be required, and

WHEREAS, the Council did, on August 26, 1974, adopt its Resolution No. 74-723, ordering the installation of certain improvements along certain alleys in the City of Modesto as provided therein, and directing the Superintendent of Streets to give notice requiring the construction of such improvements, and

WHEREAS, in compliance with the provisions of Chapter 27 of Part 3 of Division 7 of the Streets and Highways Code the Superintendent of Streets proceeded to cause the completion of the construction of asphaltic concrete paving on property abutting the property hereafter described, and

WHEREAS, January 27, 1975, at 7:30 o'clock P.M. in the Council Chambers, located in the City Hall, 801 Eleventh Street, Modesto, California, was set as the time and place for hearing and passing upon the report of the Superintendent of Streets with respect to the construction of said improvement, and

WHEREAS, at the time of said hearing, said Council received the report of the Superintendent of Streets, as submitted, and on file in the office of the City Clerk.

NOW, THEREFORE, BE IT RESOLVED by the Council of the City of Modesto as follows:

SECTION 1. The report of the Superintendent of Streets as submitted and on file in the office of the City Clerk is hereby confirmed

and the cost of such work is determined to be in the total amount of  
\$103.22.

SECTION 2. That the cost of the aforesaid work, being the amount of #103.22, be assessed in three annual installments as a lien against the parcel (s) of property fronting upon the work so constructed.

All that real property in the City of Modesto, County of Stanislaus, State of California, described as follows:

Lot 3 of Block 2198 of Ellis Tract as per map filed April 22, 1946 in Volume 14 of Maps, Page 51, Stanislaus County Records.

(Stanislaus County Assessor's Parcel No. 002-01 116-0838-001)

SECTION 3. Said assessment shall bear interest on the unpaid balance at the rate of seven (7%) per cent per annum, said interest to begin to run on the 31st day after the adoption of this resolution.

SECTION 4. In accordance with the provisions of Sections 5893 and 5895 of the California Streets and Highways Code, it is hereby ordered that the notice of each annual installment of said lien be delivered to the Stanislaus County Auditor, who shall enter the amount thereof on the County Assessment Book opposite the description of the particular property and the amount shall be collected together with all other taxes thereon against the property. The Director of Finance shall annually deliver said notice of lien to the County Auditor before the date fixed by law for the delivery of the Assessment Book to the County Board of Equalization. The lien shall be collected in accordance with the procedure prescribed in Section 5894 of the California Streets and Highways Code.

The foregoing resolution was introduced at a regular meeting of the Council of the City of Modesto held on the 27th day of January, 1975, by Councilman Dunlap, who moved its adoption, which motion being duly seconded by Councilman Elliott, was upon roll call carried and the resolution adopted by the following vote:

AYES: Councilmen: Dunlap, Elliott, Kullijian, Mensinger,  
Newton, Mayor Davies  
NOES: Councilmen: None  
ABSENT: Councilmen: None

ATTEST: W. T. Chynoweth  
W. T. CHYNOWETH, City Clerk

(alleys)

MODESTO CITY COUNCIL  
RESOLUTION NO. 75-129

A RESOLUTION CONFIRMING THE REPORT OF THE SUPER-INTENDENT OF STREETS CONCERNING THE WORK OF CONSTRUCTION OF ASPHALTIC CONCRETE PAVING ALONG CERTAIN ALLEYS IN THE CITY OF MODESTO IN ACCORDANCE WITH THE IMPROVEMENT DISTRICT ACT OF 1911, ASSESSING THE COST OF CONSTRUCTION AGAINST THE PARCEL OF REAL PROPERTY FRONTING UPON THE IMPROVEMENT, AND DIRECTING THE METHOD OF COLLECTION OF SAID LIEN.  
(BLOCKS 2197 and 2198) Lot 4 - Milton E. & Barbara J. Barber - \$103.22

WHEREAS, Chapter 27 of Part 3 of Division 7 (Sections 5870 et seq.) of the Streets and Highways Code of the State of California establishes a procedure pursuant to which the construction of certain improvements may be required, and

WHEREAS, the Council did, on August 26, 1974, adopt its Resolution No. 74-723, ordering the installation of certain improvements along certain alleys in the City of Modesto as provided therein, and directing the Superintendent of Streets to give notice requiring the construction of such improvements, and

WHEREAS, in compliance with the provisions of Chapter 27 of Part 3 of Division 7 of the Streets and Highways Code the Superintendent of Streets proceeded to cause the completion of the construction of asphaltic concrete paving on property abutting the property hereafter described, and

WHEREAS, January 27, 1975, at 7:30 o'clock P.M. in the Council Chambers, located in the City Hall, 801 Eleventh Street, Modesto, California, was set as the time and place for hearing and passing upon the report of the Superintendent of Streets with respect to the construction of said improvement, and

WHEREAS, at the time of said hearing, said Council received the report of the Superintendent of Streets, as submitted, and on file in the office of the City Clerk.

NOW, THEREFORE, BE IT RESOLVED by the Council of the City of Modesto as follows:

SECTION 1. The report of the Superintendent of Streets as submitted and on file in the office of the City Clerk is hereby confirmed

and the cost of such work is determined to be in the total amount of  
\$103.22.

SECTION 2. That the cost of the aforesaid work, being the amount of \$103.22, be assessed in three annual installments as a lien against the parcel (s) of property fronting upon the work so constructed.

All that real property in the City of Modesto, County of Stanislaus, State of California, described as follows:

Lot 4 of Block 2198 of Ellis Tract as per map filed April 22, 1946 in Volume 14 of Maps, Page 51, Stanislaus County Records.

(Stanislaus County Assessor's Parcel No. 002-01 116-0837-001)

SECTION 3. Said assessment shall bear interest on the unpaid balance at the rate of seven (7%) per cent per annum, said interest to begin to run on the 31st day after the adoption of this resolution.

SECTION 4. In accordance with the provisions of Sections 5893 and 5895 of the California Streets and Highways Code, it is hereby ordered that the notice of each annual installment of said lien be delivered to the Stanislaus County Auditor, who shall enter the amount thereof on the County Assessment Book opposite the description of the particular property and the amount shall be collected together with all other taxes thereon against the property. The Director of Finance shall annually deliver said notice of lien to the County Auditor before the date fixed by law for the delivery of the Assessment Book to the County Board of Equalization. The lien shall be collected in accordance with the procedure prescribed in Section 5894 of the California Streets and Highways Code.

The foregoing resolution was introduced at a regular meeting of the Council of the City of Modesto held on the 27th day of January, 1975, by Councilman Dunlap, who moved its adoption, which motion being duly seconded by Councilman Elliott, was upon roll call carried and the resolution adopted by the following vote:

AYES:	Councilmen:	Dunlap, Elliott, Kullijian, Mensinger, Newton, Mayor Davies
NOES:	Councilmen:	None
ABSENT:	Councilmen:	None

ATTEST: W. T. Chynoweth  
W. T. CHYNOWETH, City Clerk

(alleys)

MODESTO CITY COUNCIL  
RESOLUTION NO. 75-130

A RESOLUTION CONFIRMING THE REPORT OF THE SUPERINTENDENT OF STREETS CONCERNING THE WORK OF CONSTRUCTION OF ASPHALTIC CONCRETE PAVING ALONG CERTAIN ALLEYS IN THE CITY OF MODESTO IN ACCORDANCE WITH THE IMPROVEMENT DISTRICT ACT OF 1911, ASSESSING THE COST OF CONSTRUCTION AGAINST THE PARCEL OF REAL PROPERTY FRONTING UPON THE IMPROVEMENT, AND DIRECTING THE METHOD OF COLLECTION OF SAID LIEN.  
(BLOCKS 2197 and 2198) Lot 5 - Don T. & Beverly A. Rainey - \$103.22

WHEREAS, Chapter 27 of Part 3 of Division 7 (Sections 5870 et seq.) of the Streets and Highways Code of the State of California establishes a procedure pursuant to which the construction of certain improvements may be required, and

WHEREAS, the Council did, on August 26, 1974, adopt its Resolution No. 74-723, ordering the installation of certain improvements along certain alleys in the City of Modesto as provided therein, and directing the Superintendent of Streets to give notice requiring the construction of such improvements, and

WHEREAS, in compliance with the provisions of Chapter 27 of Part 3 of Division 7 of the Streets and Highways Code the Superintendent of Streets proceeded to cause the completion of the construction of asphaltic concrete paving on property abutting the property hereafter described, and

WHEREAS, January 27, 1975, at 7:30 o'clock P.M. in the Council Chambers, located in the City Hall, 801 Eleventh Street, Modesto, California, was set as the time and place for hearing and passing upon the report of the Superintendent of Streets with respect to the construction of said improvement, and

WHEREAS, at the time of said hearing, said Council received the report of the Superintendent of Streets, as submitted, and on file in the office of the City Clerk.

NOW, THEREFORE, BE IT RESOLVED by the Council of the City of Modesto as follows:

SECTION 1. The report of the Superintendent of Streets as submitted and on file in the office of the City Clerk is hereby confirmed

and the cost of such work is determined to be in the total amount of \$103.22.

SECTION 2. That the cost of the aforesaid work, being the amount of \$103.22, be assessed in three annual installments as a lien against the parcel (s) of property fronting upon the work so constructed.

All that real property in the City of Modesto, County of Stanislaus, State of California, described as follows:

Lot 5 of Block 2198 of Ellis Tract as per map filed April 22, 1946 in Volume 14 of Maps, Page 51, Stanislaus County Records.

(Stanislaus County Assessor's Parcel No. 002-01 116-0836-001)

SECTION 3. Said assessment shall bear interest on the unpaid balance at the rate of seven (7%) per cent per annum, said interest to begin to run on the 31st day after the adoption of this resolution.

SECTION 4. In accordance with the provisions of Sections 5893 and 5895 of the California Streets and Highways Code, it is hereby ordered that the notice of each annual installment of said lien be delivered to the Stanislaus County Auditor, who shall enter the amount thereof on the County Assessment Book opposite the description of the particular property and the amount shall be collected together with all other taxes thereon against the property. The Director of Finance shall annually deliver said notice of lien to the County Auditor before the date fixed by law for the delivery of the Assessment Book to the County Board of Equalization. The lien shall be collected in accordance with the procedure prescribed in Section 5894 of the California Streets and Highways Code.

The foregoing resolution was introduced at a regular meeting of the Council of the City of Modesto held on the 27th day of January, 1975, by Councilman Dunlap, who moved its adoption, which motion being duly seconded by Councilman Elliott, was upon roll call carried and the resolution adopted by the following vote:

AYES: Councilmen: Dunlap, Elliott, Kullijian, Mensinger,  
Newton, Mayor Davies  
NOES: Councilmen: None  
ABSENT: Councilmen: None

ATTEST: W. T. Chynoweth  
W, T. CHYNOWETH, City Clerk

(alleys)

MODESTO CITY COUNCIL  
RESOLUTION NO. 75-131

A RESOLUTION CONFIRMING THE REPORT OF THE SUPERINTENDENT OF STREETS CONCERNING THE WORK OF CONSTRUCTION OF ASPHALTIC CONCRETE PAVING ALONG CERTAIN ALLEYS IN THE CITY OF MODESTO IN ACCORDANCE WITH THE IMPROVEMENT DISTRICT ACT OF 1911, ASSESSING THE COST OF CONSTRUCTION AGAINST THE PARCEL OF REAL PROPERTY FRONTING UPON THE IMPROVEMENT, AND DIRECTING THE METHOD OF COLLECTION OF SAID LIEN.  
(BLOCKS 2197 and 2198) Lot 6 - Thomas E. & Mary Z. Bingham - \$103.22

WHEREAS, Chapter 27 of Part 3 of Division 7 (Sections 5870 et seq.) of the Streets and Highways Code of the State of California establishes a procedure pursuant to which the construction of certain improvements may be required, and

WHEREAS, the Council did, on August 26, 1974, adopt its Resolution No. 74-723, ordering the installation of certain improvements along certain alleys in the City of Modesto as provided therein, and directing the Superintendent of Streets to give notice requiring the construction of such improvements, and

WHEREAS, in compliance with the provisions of Chapter 27 of Part 3 of Division 7 of the Streets and Highways Code the Superintendent of Streets proceeded to cause the completion of the construction of asphaltic concrete paving on property abutting the property hereafter described, and

WHEREAS, January 27, 1975, at 7:30 o'clock P.M. in the Council Chambers, located in the City Hall, 801 Eleventh Street, Modesto, California, was set as the time and place for hearing and passing upon the report of the Superintendent of Streets with respect to the construction of said improvement, and

WHEREAS, at the time of said hearing, said Council received the report of the Superintendent of Streets, as submitted, and on file in the office of the City Clerk.

NOW, THEREFORE, BE IT RESOLVED by the Council of the City of Modesto as follows:

SECTION 1. The report of the Superintendent of Streets as submitted and on file in the office of the City Clerk is hereby confirmed

and the cost of such work is determined to be in the total amount of  
\$103.22.

SECTION 2. That the cost of the aforesaid work, being the amount of \$103.22, be assessed in three annual installments as a lien against the parcel (s) of property fronting upon the work so constructed.

All that real property in the City of Modesto, County of Stanislaus, State of California, described as follows:

Lot 6 of Block 2198 of Ellis Tract as per map filed April 22, 1946 in Volume 14 of Maps, Page 51, Stanislaus County Records.

(Stanislaus County Assessor's Parcel No. 002-01 116-0835-001)

SECTION 3. Said assessment shall bear interest on the unpaid balance at the rate of seven (7%) per cent per annum, said interest to begin to run on the 31st day after the adoption of this resolution.

SECTION 4. In accordance with the provisions of Sections 5893 and 5895 of the California Streets and Highways Code, it is hereby ordered that the notice of each annual installment of said lien be delivered to the Stanislaus County Auditor, who shall enter the amount thereof on the County Assessment Book opposite the description of the particular property and the amount shall be collected together with all other taxes thereon against the property. The Director of Finance shall annually deliver said notice of lien to the County Auditor before the date fixed by law for the delivery of the Assessment Book to the County Board of Equalization. The lien shall be collected in accordance with the procedure prescribed in Section 5894 of the California Streets and Highways Code.

The foregoing resolution was introduced at a regular meeting of the Council of the City of Modesto held on the 27th day of January, 1975, by Councilman Dunlap, who moved its adoption, which motion being duly seconded by Councilman Elliott, was upon roll call carried and the resolution adopted by the following vote:

AYES:	Councilmen:	Dunlap, Elliott, Kullijian, Mensinger, Newton, Mayor Davies
NOES:	Councilmen:	None
ABSENT:	Councilmen:	None

ATTEST: W. T. Chynoweth  
W. T. CHYNOWETH, City Clerk

(alleys)

MODESTO CITY COUNCIL  
RESOLUTION NO. 75-132

A RESOLUTION CONFIRMING THE REPORT OF THE SUPERINTENDENT OF STREETS CONCERNING THE WORK OF CONSTRUCTION OF ASPHALTIC CONCRETE PAVING ALONG CERTAIN ALLEYS IN THE CITY OF MODESTO IN ACCORDANCE WITH THE IMPROVEMENT DISTRICT ACT OF 1911, ASSESSING THE COST OF CONSTRUCTION AGAINST THE PARCEL OF REAL PROPERTY FRONTING UPON THE IMPROVEMENT, AND DIRECTING THE METHOD OF COLLECTION OF SAID LIEN.  
(BLOCKS 2197 and 2198) Lot 2 - Andrew & Joann Helen Van Dyk - \$103.22

WHEREAS, Chapter 27 of Part 3 of Division 7 (Sections 5870 et seq.) of the Streets and Highways Code of the State of California establishes a procedure pursuant to which the construction of certain improvements may be required, and

WHEREAS, the Council did, on August 26, 1974, adopt its Resolution No. 74-723, ordering the installation of certain improvements along certain alleys in the City of Modesto as provided therein, and directing the Superintendent of Streets to give notice requiring the construction of such improvements, and

WHEREAS, in compliance with the provisions of Chapter 27 of Part 3 of Division 7 of the Streets and Highways Code the Superintendent of Streets proceeded to cause the completion of the construction of asphaltic concrete paving on property abutting the property hereafter described, and

WHEREAS, January 27, 1975, at 7:30 o'clock P.M. in the Council Chambers, located in the City Hall, 801 Eleventh Street, Modesto, California, was set as the time and place for hearing and passing upon the report of the Superintendent of Streets with respect to the construction of said improvement, and

WHEREAS, at the time of said hearing, said Council received the report of the Superintendent of Streets, as submitted, and on file in the office of the City Clerk.

NOW, THEREFORE, BE IT RESOLVED by the Council of the City of Modesto as follows:

SECTION 1. The report of the Superintendent of Streets as submitted and on file in the office of the City Clerk is hereby confirmed

and the cost of such work is determined to be in the total amount of \$103.22.

SECTION 2. That the cost of the aforesaid work, being the amount of \$103.22, be assessed in three annual installments as a lien against the parcel (s) of property fronting upon the work so constructed.

All that real property in the City of Modesto, County of Stanislaus, State of California, described as follows:

Lot 2 of Block 2197 of Ellis Tract as per map filed April 22, 1946 in Volume 14 of Maps, Page 51, Stanislaus County Records.

(Stanislaus County Assessor's Parcel No. 002-01 116-0832-001)

SECTION 3. Said assessment shall bear interest on the unpaid balance at the rate of seven (7%) per cent per annum, said interest to begin to run on the 31st day after the adoption of this resolution.

SECTION 4. In accordance with the provisions of Sections 5893 and 5895 of the California Streets and Highways Code, it is hereby ordered that the notice of each annual installment of said lien be delivered to the Stanislaus County Auditor, who shall enter the amount thereof on the County Assessment Book opposite the description of the particular property and the amount shall be collected together with all other taxes thereon against the property. The Director of Finance shall annually deliver said notice of lien to the County Auditor before the date fixed by law for the delivery of the Assessment Book to the County Board of Equalization. The lien shall be collected in accordance with the procedure prescribed in Section 5894 of the California Streets and Highways Code.

The foregoing resolution was introduced at a regular meeting of the Council of the City of Modesto held on the 27th day of January, 1975, by Councilman Dunlap, who moved its adoption, which motion being duly seconded by Councilman Elliott, was upon roll call carried and the resolution adopted by the following vote:

AYES:	Councilmen:	Dunlap, Elliott, Kullijian, Mensinger, Newton, Mayor Davies
NOES:	Councilmen:	None
ABSENT:	Councilmen:	None

ATTEST:

  
W. T. CHYNOWETH, City Clerk

(alleys)

MODESTO CITY COUNCIL  
RESOLUTION NO. 75-133

A RESOLUTION CONFIRMING THE REPORT OF THE SUPERINTENDENT OF STREETS CONCERNING THE WORK OF CONSTRUCTION OF ASPHALTIC CONCRETE PAVING ALONG CERTAIN ALLEYS IN THE CITY OF MODESTO IN ACCORDANCE WITH THE IMPROVEMENT DISTRICT ACT OF 1911, ASSESSING THE COST OF CONSTRUCTION AGAINST THE PARCEL OF REAL PROPERTY FRONTING UPON THE IMPROVEMENT, AND DIRECTING THE METHOD OF COLLECTION OF SAID LIEN.  
(BLOCKS 2197 and 2198) Lot 3 - Ida V. Hamilton - \$103.22

WHEREAS, Chapter 27 of Part 3 of Division 7 (Sections 5870 et seq.) of the Streets and Highways Code of the State of California establishes a procedure pursuant to which the construction of certain improvements may be required, and

WHEREAS, the Council did, on August 26, 1974, adopt its Resolution No. 74-723, ordering the installation of certain improvements along certain alleys in the City of Modesto as provided therein, and directing the Superintendent of Streets to give notice requiring the construction of such improvements, and

WHEREAS, in compliance with the provisions of Chapter 27 of Part 3 of Division 7 of the Streets and Highways Code the Superintendent of Streets proceeded to cause the completion of the construction of asphaltic concrete paving on property abutting the property hereafter described, and

WHEREAS, January 27, 1975, at 7:30 o'clock P.M. in the Council Chambers, located in the City Hall, 801 Eleventh Street, Modesto, California, was set as the time and place for hearing and passing upon the report of the Superintendent of Streets with respect to the construction of said improvement, and

WHEREAS, at the time of said hearing, said Council received the report of the Superintendent of Streets, as submitted, and on file in the office of the City Clerk.

NOW, THEREFORE, BE IT RESOLVED by the Council of the City of Modesto as follows:

SECTION 1. The report of the Superintendent of Streets as submitted and on file in the office of the City Clerk is hereby confirmed

and the cost of such work is determined to be in the total amount of \$103.22.

SECTION 2. That the cost of the aforesaid work, being the amount of \$103.22, be assessed in three annual installments as a lien against the parcel (s) of property fronting upon the work so constructed.

All that real property in the City of Modesto, County of Stanislaus, State of California, described as follows:

Lot 3 of Block 2197 of Ellis Tract as per map filed April 22, 1946 in Volume 14 of Maps, Page 51, Stanislaus County Records.

(Stanislaus County Assessor's Parcel No. 002-01 116-0831-001)

SECTION 3. Said assessment shall bear interest on the unpaid balance at the rate of seven (7%) per cent per annum, said interest to begin to run on the 31st day after the adoption of this resolution.

SECTION 4. In accordance with the provisions of Sections 5893 and 5895 of the California Streets and Highways Code, it is hereby ordered that the notice of each annual installment of said lien be delivered to the Stanislaus County Auditor, who shall enter the amount thereof on the County Assessment Book opposite the description of the particular property and the amount shall be collected together with all other taxes thereon against the property. The Director of Finance shall annually deliver said notice of lien to the County Auditor before the date fixed by law for the delivery of the Assessment Book to the County Board of Equalization. The lien shall be collected in accordance with the procedure prescribed in Section 5894 of the California Streets and Highways Code.

The foregoing resolution was introduced at a regular meeting of the Council of the City of Modesto held on the 27th day of January, 1975, by Councilman Dunlap, who moved its adoption, which motion being duly seconded by Councilman Elliott, was upon roll call carried and the resolution adopted by the following vote:

AYES:	Councilmen:	Dunlap, Elliott, Kullijian, Mensinger, Newton, Mayor Davies
NOES:	Councilmen:	None
ABSENT:	Councilmen:	None

ATTEST: W. T. Chynoweth  
W. T. CHYNOWETH, City Clerk

(alleys)

MODESTO CITY COUNCIL  
RESOLUTION NO. 75-134

A RESOLUTION CONFIRMING THE REPORT OF THE SUPER-INTENDENT OF STREETS CONCERNING THE WORK OF CONSTRUCTION OF ASPHALTIC CONCRETE PAVING ALONG CERTAIN ALLEYS IN THE CITY OF MODESTO IN ACCORDANCE WITH THE IMPROVEMENT DISTRICT ACT OF 1911, ASSESSING THE COST OF CONSTRUCTION AGAINST THE PARCEL OF REAL PROPERTY FRONTING UPON THE IMPROVEMENT, AND DIRECTING THE METHOD OF COLLECTION OF SAID LIEN. (BLOCKS 2197 and 2198) Lot 4 - Aloma B. Prather - \$103.22

WHEREAS, Chapter 27 of Part 3 of Division 7 (Sections 5870 et seq.) of the Streets and Highways Code of the State of California establishes a procedure pursuant to which the construction of certain improvements may be required, and

WHEREAS, the Council did, on August 26, 1974, adopt its Resolution No. 74-723, ordering the installation of certain improvements along certain alleys in the City of Modesto as provided therein, and directing the Superintendent of Streets to give notice requiring the construction of such improvements, and

WHEREAS, in compliance with the provisions of Chapter 27 of Part 3 of Division 7 of the Streets and Highways Code the Superintendent of Streets proceeded to cause the completion of the construction of asphaltic concrete paving on property abutting the property hereafter described, and

WHEREAS, January 27, 1975, at 7:30 o'clock P.M. in the Council Chambers, located in the City Hall, 801 Eleventh Street, Modesto, California, was set as the time and place for hearing and passing upon the report of the Superintendent of Streets with respect to the construction of said improvement, and

WHEREAS, at the time of said hearing, said Council received the report of the Superintendent of Streets, as submitted, and on file in the office of the City Clerk.

NOW, THEREFORE, BE IT RESOLVED by the Council of the City of Modesto as follows:

SECTION 1. The report of the Superintendent of Streets as submitted and on file in the office of the City Clerk is hereby confirmed

and the cost of such work is determined to be in the total amount of \$103.22.

SECTION 2. That the cost of the aforesaid work, being the amount of \$103.22, be assessed in three annual installments as a lien against the parcel (s) of property fronting upon the work so constructed. All that real property in the City of Modesto, County of Stanislaus, State of California, described as follows:

Lot 4 of Block 2197 of Ellis Tract as per map filed April 22, 1946 in Volume 14 of Maps, Page 51, Stanislaus County Records.

(Stanislaus County Assessor's Parcel No. 002-01 116-0830-001)

SECTION 3. Said assessment shall bear interest on the unpaid balance at the rate of seven (7%) per cent per annum, said interest to begin to run on the 31st day after the adoption of this resolution.

SECTION 4. In accordance with the provisions of Sections 5893 and 5895 of the California Streets and Highways Code, it is hereby ordered that the notice of each annual installment of said lien be delivered to the Stanislaus County Auditor, who shall enter the amount thereof on the County Assessment Book opposite the description of the particular property and the amount shall be collected together with all other taxes thereon against the property. The Director of Finance shall annually deliver said notice of lien to the County Auditor before the date fixed by law for the delivery of the Assessment Book to the County Board of Equalization. The lien shall be collected in accordance with the procedure prescribed in Section 5894 of the California Streets and Highways Code.

The foregoing resolution was introduced at a regular meeting of the Council of the City of Modesto held on the 27th day of January, 1975, by Councilman Dunlap, who moved its adoption, which motion being duly seconded by Councilman Elliott, was upon roll call carried and the resolution adopted by the following vote:

AYES: Councilmen: Dunlap, Elliott, Kullijian, Mensinger, Newton, Mayor Davies  
NOES: Councilmen: None  
ABSENT: Councilmen: None

ATTEST: W. T. Chynoweth  
W. T. CHYNOWETH, City Clerk

(alleys)

MODESTO CITY COUNCIL  
RESOLUTION NO. 75-135

A RESOLUTION CONFIRMING THE REPORT OF THE SUPERINTENDENT OF STREETS CONCERNING THE WORK OF CONSTRUCTION OF ASPHALTIC CONCRETE PAVING ALONG CERTAIN ALLEYS IN THE CITY OF MODESTO IN ACCORDANCE WITH THE IMPROVEMENT DISTRICT ACT OF 1911, ASSESSING THE COST OF CONSTRUCTION AGAINST THE PARCEL OF REAL PROPERTY FRONTING UPON THE IMPROVEMENT, AND DIRECTING THE METHOD OF COLLECTION OF SAID LIEN.  
(BLOCKS 2197 and 2198) Lot 5 - Bernard D. & Gloria D.  
Enarson - \$103.22

WHEREAS, Chapter 27 of Part 3 of Division 7 (Sections 5870 et seq.) of the Streets and Highways Code of the State of California establishes a procedure pursuant to which the construction of certain improvements may be required, and

WHEREAS, the Council did, on August 26, 1974, adopt its Resolution No. 74-723, ordering the installation of certain improvements along certain alleys in the City of Modesto as provided therein, and directing the Superintendent of Streets to give notice requiring the construction of such improvements, and

WHEREAS, in compliance with the provisions of Chapter 27 of Part 3 of Division 7 of the Streets and Highways Code the Superintendent of Streets proceeded to cause the completion of the construction of asphaltic concrete paving on property abutting the property hereafter described, and

WHEREAS, January 27, 1975, at 7:30 o'clock P.M. in the Council Chambers, located in the City Hall, 801 Eleventh Street, Modesto, California, was set as the time and place for hearing and passing upon the report of the Superintendent of Streets with respect to the construction of said improvement, and

WHEREAS, at the time of said hearing, said Council received the report of the Superintendent of Streets, as submitted, and on file in the office of the City Clerk.

NOW, THEREFORE, BE IT RESOLVED by the Council of the City of Modesto as follows:

SECTION 1. The report of the Superintendent of Streets as submitted and on file in the office of the City Clerk is hereby confirmed

and the cost of such work is determined to be in the total amount of  
\$103.22.

SECTION 2. That the cost of the aforesaid work, being the amount of \$103.22, be assessed in three annual installments as a lien against the parcel (s) of property fronting upon the work so constructed.

All that real property in the City of Modesto, County of Stanislaus, State of California, described as follows:

Lot 5 of Block 2197 of Ellis Tract as per map filed April 22, 1946 in Volume 14 of Maps, Page 51, Stanislaus County Records.

(Stanislaus County Assessor's Parcel No. 002-01 116-0829-001)

SECTION 3. Said assessment shall bear interest on the unpaid balance at the rate of seven (7%) per cent per annum, said interest to begin to run on the 31st day after the adoption of this resolution.

SECTION 4. In accordance with the provisions of Sections 5893 and 5895 of the California Streets and Highways Code, it is hereby ordered that the notice of each annual installment of said lien be delivered to the Stanislaus County Auditor, who shall enter the amount thereof on the County Assessment Book opposite the description of the particular property and the amount shall be collected together with all other taxes thereon against the property. The Director of Finance shall annually deliver said notice of lien to the County Auditor before the date fixed by law for the delivery of the Assessment Book to the County Board of Equalization. The lien shall be collected in accordance with the procedure prescribed in Section 5894 of the California Streets and Highways Code.

The foregoing resolution was introduced at a regular meeting of the Council of the City of Modesto held on the 27th day of January, 1975, by Councilman Dunlap, who moved its adoption, which motion being duly seconded by Councilman Elliott, was upon roll call carried and the resolution adopted by the following vote:

AYES: Councilmen: Dunlap, Elliott, Kullijian, Mensinger,  
Newton, Mayor Davies  
NOES: Councilmen: None  
ABSENT: Councilmen: None

ATTEST: W. T. Chynoweth  
W. T. CHYNOWETH, City Clerk

(alleys)

MODESTO CITY COUNCIL  
RESOLUTION NO. 75-136

A RESOLUTION CONFIRMING THE REPORT OF THE SUPERINTENDENT OF STREETS CONCERNING THE WORK OF CONSTRUCTION OF ASPHALTIC CONCRETE PAVING ALONG CERTAIN ALLEYS IN THE CITY OF MODESTO IN ACCORDANCE WITH THE IMPROVEMENT DISTRICT ACT OF 1911, ASSESSING THE COST OF CONSTRUCTION AGAINST THE PARCEL OF REAL PROPERTY FRONTING UPON THE IMPROVEMENT, AND DIRECTING THE METHOD OF COLLECTION OF SAID LIEN.  
(BLOCKS 2197 and 2198) (Portion of Block - Carl L. & Laverna A. Phoenix - \$193.04

WHEREAS, Chapter 27 of Part 3 of Division 7 (Sections 5870 et seq.) of the Streets and Highways Code of the State of California establishes a procedure pursuant to which the construction of certain improvements may be required, and

WHEREAS, the Council did, on August 26, 1974, adopt its Resolution No. 74-723, ordering the installation of certain improvements along certain alleys in the City of Modesto as provided therein, and directing the Superintendent of Streets to give notice requiring the construction of such improvements, and

WHEREAS, in compliance with the provisions of Chapter 27 of Part 3 of Division 7 of the Streets and Highways Code the Superintendent of Streets proceeded to cause the completion of the construction of asphaltic concrete paving on property abutting the property hereafter described, and

WHEREAS, January 27, 1975, at 7:30 o'clock P.M. in the Council Chambers, located in the City Hall, 801 Eleventh Street, Modesto, California, was set as the time and place for hearing and passing upon the report of the Superintendent of Streets with respect to the construction of said improvement, and

WHEREAS, at the time of said hearing, said Council received the report of the Superintendent of Streets, as submitted, and on file in the office of the City Clerk.

NOW, THEREFORE, BE IT RESOLVED by the Council of the City of Modesto as follows:

SECTION 1. The report of the Superintendent of Streets as submitted and on file in the office of the City Clerk is hereby confirmed

and the cost of such work is determined to be in the total amount of \$193.04.

SECTION 2. That the cost of the aforesaid work, being the amount of \$193.04, be assessed in three annual installments as a lien against the parcel (s) of property fronting upon the work so constructed.

All that real property in the City of Modesto, County of Stanislaus, State of California, described as follows:

Beginning at the Southwest corner of Ellis Tract as per map filed April 22, 1946 in Volume 14 of Maps, Page 51, Stanislaus County Records; thence South 93.51 feet; thence East 131.88 feet; thence North 93.51 feet; thence West 131.88 feet to point of beginning in Section 27, Township 3 South, Range 9 East, Mount Diablo Base and Meridian. (Parcel No. 002-01 116-0826-001)

SECTION 3. Said assessment shall bear interest on the unpaid balance at the rate of seven (7%) per cent per annum, said interest to begin to run on the 31st day after the adoption of this resolution.

SECTION 4. In accordance with the provisions of Sections 5893 and 5895 of the California Streets and Highways Code, it is hereby ordered that the notice of each annual installment of said lien be delivered to the Stanislaus County Auditor, who shall enter the amount thereof on the County Assessment Book opposite the description of the particular property and the amount shall be collected together with all other taxes thereon against the property. The Director of Finance shall annually deliver said notice of lien to the County Auditor before the date fixed by law for the delivery of the Assessment Book to the County Board of Equalization. The lien shall be collected in accordance with the procedure prescribed in Section 5894 of the California Streets and Highways Code.

The foregoing resolution was introduced at a regular meeting of the Council of the City of Modesto held on the 27th day of January, 1975, by Councilman Dunlap, who moved its adoption, which motion being duly seconded by Councilman Elliott, was upon roll call carried and the resolution adopted by the following vote:

AYES: Councilmen: Dunlap, Elliott, Kullijian, Mensinger,  
Newton, Mayor Davies  
NOES: Councilmen: None  
ABSENT: Councilmen: None

ATTEST:   
W. T. CHYNOWETH, City Clerk

(alleys)

MODESTO CITY COUNCIL  
RESOLUTION NO. 75-137

A RESOLUTION CONFIRMING THE REPORT OF THE SUPERINTENDENT OF STREETS CONCERNING THE WORK OF CONSTRUCTION OF ASPHALTIC CONCRETE PAVING ALONG CERTAIN ALLEYS IN THE CITY OF MODESTO IN ACCORDANCE WITH THE IMPROVEMENT DISTRICT ACT OF 1911, ASSESSING THE COST OF CONSTRUCTION AGAINST THE PARCEL OF REAL PROPERTY FRONTING UPON THE IMPROVEMENT, AND DIRECTING THE METHOD OF COLLECTION OF SAID LIEN.

(BLOCKS 2197 and 2198) Portion of Block - Pauline Francone, et al - \$123.86

WHEREAS, Chapter 27 of Part 3 of Division 7 (Sections 5870 et seq.)

of the Streets and Highways Code of the State of California establishes a procedure pursuant to which the construction of certain improvements may be required, and

WHEREAS, the Council did, on August 26, 1974, adopt its Resolution No. 74-723, ordering the installation of certain improvements along certain alleys in the City of Modesto as provided therein, and directing the Superintendent of Streets to give notice requiring the construction of such improvements, and

WHEREAS, in compliance with the provisions of Chapter 27 of Part 3 of Division 7 of the Streets and Highways Code the Superintendent of Streets proceeded to cause the completion of the construction of asphaltic concrete paving on property abutting the property hereafter described, and

WHEREAS, January 27, 1975, at 7:30 o'clock P.M. in the Council Chambers, located in the City Hall, 801 Eleventh Street, Modesto, California, was set as the time and place for hearing and passing upon the report of the Superintendent of Streets with respect to the construction of said improvement, and

WHEREAS, at the time of said hearing, said Council received the report of the Superintendent of Streets, as submitted, and on file in the office of the City Clerk.

NOW, THEREFORE, BE IT RESOLVED by the Council of the City of Modesto as follows:

SECTION 1. The report of the Superintendent of Streets as submitted and on file in the office of the City Clerk is hereby confirmed

and the cost of such work is determined to be in the total amount of  
\$123.86.

SECTION 2. That the cost of the aforesaid work, being the amount of \$123.86, be assessed in three annual installments as a lien against the parcel (s) of property fronting upon the work so constructed.

All that real property in the City of Modesto, County of Stanislaus, State of California, described as follows:

Beginning at a point 93.51 feet South of the Southwest corner of Ellis Tract as per map filed April 22, 1946 in Volume 14 of Maps, Page 51, Stanislaus County Records; thence South 60.00 feet; thence East 131.88 feet; thence North 60.00 feet; thence West 131.88 feet to point of beginning in Section 27, Township 3 South, Range 9 East, Mount Diablo Base and Meridian. (Stanislaus County Assessor's Parcel NO. 002-01 116-0825-001)

SECTION 3. Said assessment shall bear interest on the unpaid balance at the rate of seven (7%) per cent per annum, said interest to begin to run on the 31st day after the adoption of this resolution.

SECTION 4. In accordance with the provisions of Sections 5893 and 5895 of the California Streets and Highways Code, it is hereby ordered that the notice of each annual installment of said lien be delivered to the Stanislaus County Auditor, who shall enter the amount thereof on the County Assessment Book opposite the description of the particular property and the amount shall be collected together with all other taxes thereon against the property. The Director of Finance shall annually deliver said notice of lien to the County Auditor before the date fixed by law for the delivery of the Assessment Book to the County Board of Equalization. The lien shall be collected in accordance with the procedure prescribed in Section 5894 of the California Streets and Highways Code.

The foregoing resolution was introduced at a regular meeting of the Council of the City of Modesto held on the 27th day of January, 1975, by Councilman Dunlap, who moved its adoption, which motion being duly seconded by Councilman Elliott, was upon roll call carried and the resolution adopted by the following vote:

AYES:	Councilmen:	Dunlap, Elliott, Kullijian, Mensinger, Newton, Mayor Davies
NOES:	Councilmen:	None
ABSENT:	Councilmen:	None

ATTEST: W. T. Chynoweth  
W. T. CHYNOWETH, City Clerk

(alleys)

MODESTO CITY COUNCIL  
RESOLUTION NO. 75-138

A RESOLUTION CONFIRMING THE REPORT OF THE SUPERINTENDENT OF STREETS CONCERNING THE WORK OF CONSTRUCTION OF ASPHALTIC CONCRETE PAVING ALONG CERTAIN ALLEYS IN THE CITY OF MODESTO IN ACCORDANCE WITH THE IMPROVEMENT DISTRICT ACT OF 1911, ASSESSING THE COST OF CONSTRUCTION AGAINST THE PARCEL OF REAL PROPERTY FRONTING UPON THE IMPROVEMENT, AND DIRECTING THE METHOD OF COLLECTION OF SAID LIEN.

(BLOCKS 2197 and 2198) Portion of Block - Clinton L. & Blanche R. Atwood - \$123.86  
WHEREAS, Chapter 27 of Part 3 of Division 7 (Sections 5870 et seq.)

of the Streets and Highways Code of the State of California establishes a procedure pursuant to which the construction of certain improvements may be required, and

WHEREAS, the Council did, on August 26, 1974, adopt its Resolution No. 74-723, ordering the installation of certain improvements along certain alleys in the City of Modesto as provided therein, and directing the Superintendent of Streets to give notice requiring the construction of such improvements, and

WHEREAS, in compliance with the provisions of Chapter 27 of Part 3 of Division 7 of the Streets and Highways Code the Superintendent of Streets proceeded to cause the completion of the construction of asphaltic concrete paving on property abutting the property hereafter described, and

WHEREAS, January 27, 1975, at 7:30 o'clock P.M. in the Council Chambers, located in the City Hall, 801 Eleventh Street, Modesto, California, was set as the time and place for hearing and passing upon the report of the Superintendent of Streets with respect to the construction of said improvement, and

WHEREAS, at the time of said hearing, said Council received the report of the Superintendent of Streets, as submitted, and on file in the office of the City Clerk.

NOW, THEREFORE, BE IT RESOLVED by the Council of the City of Modesto as follows:

SECTION 1. The report of the Superintendent of Streets as submitted and on file in the office of the City Clerk is hereby confirmed

and the cost of such work is determined to be in the total amount of  
\$123.86.

SECTION 2. That the cost of the aforesaid work, being the amount of \$123.86, be assessed in three annual installments as a lien against the parcel (s) of property fronting upon the work so constructed.

All that real property in the City of Modesto, County of Stanislaus, State of California, described as follows:  
Beginning at a point 153.51 feet South of the Southwest corner of Ellis Tract as per map filed April 22, 1946 in Volume 14 of Maps, Page 51, Stanislaus County Records; thence South 60.00 feet; thence East 131.88 feet; thence North 60.00 feet; thence West 131.88 feet to point of beginning in Section 27, Township 3 South, Range 9 East, Mount Diablo Base and Meridian.  
(Stanislaus County Assessor's Parcel No. 002-01 116-0824-001)

SECTION 3. Said assessment shall bear interest on the unpaid balance at the rate of seven (7%) per cent per annum, said interest to begin to run on the 31st day after the adoption of this resolution.

SECTION 4. In accordance with the provisions of Sections 5893 and 5895 of the California Streets and Highways Code, it is hereby ordered that the notice of each annual installment of said lien be delivered to the Stanislaus County Auditor, who shall enter the amount thereof on the County Assessment Book opposite the description of the particular property and the amount shall be collected together with all other taxes thereon against the property. The Director of Finance shall annually deliver said notice of lien to the County Auditor before the date fixed by law for the delivery of the Assessment Book to the County Board of Equalization. The lien shall be collected in accordance with the procedure prescribed in Section 5894 of the California Streets and Highways Code.

The foregoing resolution was introduced at a regular meeting of the Council of the City of Modesto held on the 27th day of January, 1975, by Councilman Dunlap, who moved its adoption, which motion being duly seconded by Councilman Elliott, was upon roll call carried and the resolution adopted by the following vote:

AYES:	Councilmen:	Dunlap, Elliott, Kullijian, Mensinger, Newton, Mayor Davies
NOES:	Councilmen:	None
ABSENT:	Councilmen:	None

ATTEST: W. T. Chynoweth  
W. T. CHYNOWETH, City Clerk

(alleys)

MODESTO CITY COUNCIL  
RESOLUTION NO. 75-139

A RESOLUTION CONFIRMING THE REPORT OF THE SUPERINTENDENT OF STREETS CONCERNING THE WORK OF CONSTRUCTION OF ASPHALTIC CONCRETE PAVING ALONG CERTAIN ALLEYS IN THE CITY OF MODESTO IN ACCORDANCE WITH THE IMPROVEMENT DISTRICT ACT OF 1911, ASSESSING THE COST OF CONSTRUCTION AGAINST THE PARCEL OF REAL PROPERTY FRONTING UPON THE IMPROVEMENT, AND DIRECTING THE METHOD OF COLLECTION OF SAID LIEN.

(BLOCKS 2197 and 2198) Portion of Block - Antonio & Mary N. Palumbo - \$193.04

WHEREAS, Chapter 27 of Part 3 of Division 7 (Sections 5870 et seq.)

of the Streets and Highways Code of the State of California establishes a procedure pursuant to which the construction of certain improvements may be required, and

WHEREAS, the Council did, on August 26, 1974, adopt its Resolution No. 74-723, ordering the installation of certain improvements along certain alleys in the City of Modesto as provided therein, and directing the Superintendent of Streets to give notice requiring the construction of such improvements, and

WHEREAS, in compliance with the provisions of Chapter 27 of Part 3 of Division 7 of the Streets and Highways Code the Superintendent of Streets proceeded to cause the completion of the construction of asphaltic concrete paving on property abutting the property hereafter described, and

WHEREAS, January 27, 1975, at 7:30 o'clock P.M. in the Council Chambers, located in the City Hall, 801 Eleventh Street, Modesto, California, was set as the time and place for hearing and passing upon the report of the Superintendent of Streets with respect to the construction of said improvement, and

WHEREAS, at the time of said hearing, said Council received the report of the Superintendent of Streets, as submitted, and on file in the office of the City Clerk.

NOW, THEREFORE, BE IT RESOLVED by the Council of the City of Modesto as follows:

SECTION 1. The report of the Superintendent of Streets as submitted and on file in the office of the City Clerk is hereby confirmed

and the cost of such work is determined to be in the total amount of  
\$193.04.

SECTION 2. That the cost of the aforesaid work, being the amount of \$193.04, be assessed in three annual installments as a lien against the parcel (s) of property fronting upon the work so constructed.

All that real property in the City of Modesto, County of Stanislaus, State of California, described as follows:

Beginning at a point 213.51 feet South of the Southwest corner of Ellis Tract as per map filed April 22, 1946 in Volume 14 of Maps, Page 51, Stanislaus County Records; thence South 93.51 feet; thence East 131.88 feet; thence North 93.51 feet; thence West 131.88 feet to point of beginning in Section 27, Township 3 South, Range 9 East, Mount Diablo Base and Meridian. (Stanislaus County Assessor's Parcel No. 002-01 116-0823-001)

SECTION 3. Said assessment shall bear interest on the unpaid balance at the rate of seven (7%) per cent per annum, said interest to begin to run on the 31st day after the adoption of this resolution.

SECTION 4. In accordance with the provisions of Sections 5893 and 5895 of the California Streets and Highways Code, it is hereby ordered that the notice of each annual installment of said lien be delivered to the Stanislaus County Auditor, who shall enter the amount thereof on the County Assessment Book opposite the description of the particular property and the amount shall be collected together with all other taxes thereon against the property. The Director of Finance shall annually deliver said notice of lien to the County Auditor before the date fixed by law for the delivery of the Assessment Book to the County Board of Equalization. The lien shall be collected in accordance with the procedure prescribed in Section 5894 of the California Streets and Highways Code.

The foregoing resolution was introduced at a regular meeting of the Council of the City of Modesto held on the 27th day of January, 1975, by Councilman Dunlap, who moved its adoption, which motion being duly seconded by Councilman Elliott, was upon roll call carried and the resolution adopted by the following vote:

AYES:	Councilmen:	Dunlap, Elliott, Kullijian, Mensinger, Newton, Mayor Davies
NOES:	Councilmen:	None
ABSENT:	Councilmen:	None

ATTEST:   
W. T. CHYNOWETH, City Clerk

(alleys)

MODESTO CITY COUNCIL  
RESOLUTION NO. 75-140

A RESOLUTION CONFIRMING THE REPORT OF THE SUPERINTENDENT OF STREETS CONCERNING THE WORK OF CONSTRUCTION OF ASPHALTIC CONCRETE PAVING ALONG CERTAIN ALLEYS IN THE CITY OF MODESTO IN ACCORDANCE WITH THE IMPROVEMENT DISTRICT ACT OF 1911, ASSESSING THE COST OF CONSTRUCTION AGAINST THE PARCEL OF REAL PROPERTY FRONTING UPON THE IMPROVEMENT, AND DIRECTING THE METHOD OF COLLECTION OF SAID LIEN.

(BLOCKS 2197 and 2198) Portion of Block - Paul D. Smith - \$316.91

WHEREAS, Chapter 27 of Part 3 of Division 7 (Sections 5870 et seq.) of the Streets and Highways Code of the State of California establishes a procedure pursuant to which the construction of certain improvements may be required, and

WHEREAS, the Council did, on August 26, 1974, adopt its Resolution No. 74-723, ordering the installation of certain improvements along certain alleys in the City of Modesto as provided therein, and directing the Superintendent of Streets to give notice requiring the construction of such improvements, and

WHEREAS, in compliance with the provisions of Chapter 27 of Part 3 of Division 7 of the Streets and Highways Code the Superintendent of Streets proceeded to cause the completion of the construction of asphaltic concrete paving on property abutting the property hereafter described, and

WHEREAS, January 27, 1975, at 7:30 o'clock P.M. in the Council Chambers, located in the City Hall, 801 Eleventh Street, Modesto, California, was set as the time and place for hearing and passing upon the report of the Superintendent of Streets with respect to the construction of said improvement, and

WHEREAS, at the time of said hearing, said Council received the report of the Superintendent of Streets, as submitted, and on file in the office of the City Clerk.

NOW, THEREFORE, BE IT RESOLVED by the Council of the City of Modesto as follows:

SECTION 1. The report of the Superintendent of Streets as submitted and on file in the office of the City Clerk is hereby confirmed

and the cost of such work is determined to be in the total amount of \$316.91.

SECTION 2. That the cost of the aforesaid work, being the amount of \$316.91, be assessed in three annual installments as a lien against the parcel (s) of property fronting upon the work so constructed.

All that real property in the City of Modesto, County of Stanislaus, State of California, described as follows:

Beginning at a point 307.02 feet South of the Southwest corner of Ellis Tract as per map filed April 22, 1946 in Volume 14 of Maps, Page 51, Stanislaus County Records; thence South 153.51 feet; thence East 131.88 feet; thence North 153.51 feet; thence West 131.88 feet to the point of beginning in Section 27, Township 3 South, Range 9 East, Mount Diablo Base and Meridian. (Stanislaus County Assessor's Parcel No. 002-01 116-0822-001)

SECTION 3. Said assessment shall bear interest on the unpaid balance at the rate of seven (7%) per cent per annum, said interest to begin to run on the 31st day after the adoption of this resolution.

SECTION 4. In accordance with the provisions of Sections 5893 and 5895 of the California Streets and Highways Code, it is hereby ordered that the notice of each annual installment of said lien be delivered to the Stanislaus County Auditor, who shall enter the amount thereof on the County Assessment Book opposite the description of the particular property and the amount shall be collected together with all other taxes thereon against the property. The Director of Finance shall annually deliver said notice of lien to the County Auditor before the date fixed by law for the delivery of the Assessment Book to the County Board of Equalization. The lien shall be collected in accordance with the procedure prescribed in Section 5894 of the California Streets and Highways Code.

The foregoing resolution was introduced at a regular meeting of the Council of the City of Modesto held on the 27th day of January, 1975, by Councilman Dunlap, who moved its adoption, which motion being duly seconded by Councilman Elliott, was upon roll call carried and the resolution adopted by the following vote:

AYES:	Councilmen:	Dunlap, Elliott, Kullijian, Mensinger, Newton, Mayor Davies
NOES:	Councilmen:	None
ABSENT:	Councilmen:	None

ATTEST: W. T. Chynoweth  
W. T. CHYNOWETH, City Clerk

(alleys)

MODESTO CITY COUNCIL  
RESOLUTION NO. 75-141

A RESOLUTION CONFIRMING THE REPORT OF THE SUPER-INTENDENT OF STREETS CONCERNING THE WORK OF CONSTRUCTION OF ASPHALTIC CONCRETE PAVING ALONG CERTAIN ALLEYS IN THE CITY OF MODESTO IN ACCORDANCE WITH THE IMPROVEMENT DISTRICT ACT OF 1911, ASSESSING THE COST OF CONSTRUCTION AGAINST THE PARCEL OF REAL PROPERTY FRONTING UPON THE IMPROVEMENT, AND DIRECTING THE METHOD OF COLLECTION OF SAID LIEN.  
(BLOCK 6065) Lot 10 - Robert H. & Bessie R. Palmer - \$138.47

WHEREAS, Chapter 27 of Part 3 of Division 7 (Sections 5870 et seq.) of the Streets and Highways Code of the State of California establishes a procedure pursuant to which the construction of certain improvements may be required, and

WHEREAS, the Council did, on August 26, 1975, adopt its Resolution No. 74-724, ordering the installation of certain improvements along certain alleys in the City of Modesto as provided therein, and directing the Superintendent of Streets to give notice requiring the construction of such improvements, and

WHEREAS, in compliance with the provisions of Chapter 27 of Part 3 of Division 7 of the Streets and Highways Code the Superintendent of Streets proceeded to cause the completion of the construction of asphaltic concrete paving on property abutting the property hereafter described, and

WHEREAS, January 27, 1975, at 7:30 o'clock P.M. in the Council Chambers, located in the City Hall, 801 Eleventh Street, Modesto, California, was set as the time and place for hearing and passing upon the report of the Superintendent of Streets with respect to the construction of said improvement, and

WHEREAS, at the time of said hearing, said Council received the report of the Superintendent of Streets, as submitted, and on file in the office of the City Clerk.

NOW, THEREFORE, BE IT RESOLVED by the Council of the City of Modesto as follows:

SECTION 1. The report of the Superintendent of Streets as submitted and on file in the office of the City Clerk is hereby confirmed

and the cost of such work is determined to be in the total amount of  
\$138.47.

SECTION 2. That the cost of the aforesaid work, being the amount of \$138.47, be assessed in three annual installments as a lien against the parcel (s) of property fronting upon the work so constructed.

All that real property in the City of Modesto, County of Stanislaus, State of California, described as follows:

Lot 10 of Block 6065 of the Sycamore Park as per map filed June 16, 1950 in Volume 17 of Maps, Page 3, Stanislaus County Records.

(Stanislaus County Assessor's Parcel No. 002-01 119-2454-001)

SECTION 3. Said assessment shall bear interest on the unpaid balance at the rate of seven (7%) per cent per annum, said interest to begin to run on the 31st day after the adoption of this resolution.

SECTION 4. In accordance with the provisions of Sections 5893 and 5895 of the California Streets and Highways Code, it is hereby ordered that the notice of each annual installment of said lien be delivered to the Stanislaus County Auditor, who shall enter the amount thereof on the County Assessment Book opposite the description of the particular property and the amount shall be collected together with all other taxes thereon against the property. The Director of Finance shall annually deliver said notice of lien to the County Auditor before the date fixed by law for the delivery of the Assessment Book to the County Board of Equalization. The lien shall be collected in accordance with the procedure prescribed in Section 5894 of the California Streets and Highways Code.

The foregoing resolution was introduced at a regular meeting of the Council of the City of Modesto held on the 27th day of January, 1975, by Councilman Dunlap, who moved its adoption, which motion being duly seconded by Councilman Elliott, was upon roll call carried and the resolution adopted by the following vote:

AYES: Councilmen: Dunlap, Elliott, Kullijian, Mensinger,  
Newton, Mayor Davies  
NOES: Councilmen: None  
ABSENT: Councilmen: None

ATTEST: W. T. Chynoweth  
W. T. CHYNOWETH, City Clerk

(alleys)

MODESTO CITY COUNCIL  
RESOLUTION NO. 75-142

A RESOLUTION CONFIRMING THE REPORT OF THE SUPER-  
INTENDENT OF STREETS CONCERNING THE WORK OF CON-  
STRUCTION OF ASPHALTIC CONCRETE PAVING ALONG CER-  
TAIN ALLEYS IN THE CITY OF MODESTO IN ACCORDANCE  
WITH THE IMPROVEMENT DISTRICT ACT OF 1911, ASSESS-  
ING THE COST OF CONSTRUCTION AGAINST THE PARCEL OF  
REAL PROPERTY FRONTING UPON THE IMPROVEMENT, AND  
DIRECTING THE METHOD OF COLLECTION OF SAID LIEN.  
(BLOCK 6065) Lot 11 - Jack E. & Vera E. Finley -  
\$138.47

WHEREAS, Chapter 27 of Part 3 of Division 7 (Sections 5870 et seq.)  
of the Streets and Highways Code of the State of California establishes  
a procedure pursuant to which the construction of certain improvements  
may be required, and

WHEREAS, the Council did, on August 26, 1975, adopt  
its Resolution No. 74-724, ordering the installation of certain  
improvements along certain alleys in the City of Modesto as provided  
therein, and directing the Superintendent of Streets to give notice  
requiring the construction of such improvements, and

WHEREAS, in compliance with the provisions of Chapter 27 of Part  
3 of Division 7 of the Streets and Highways Code the Superintendent of  
Streets proceeded to cause the completion of the construction of as-  
phaltic concrete paving on property abutting the property hereafter  
described, and

WHEREAS, January 27, 1975, at 7:30 o'clock P.M.  
in the Council Chambers, located in the City Hall, 801 Eleventh Street,  
Modesto, California, was set as the time and place for hearing and  
passing upon the report of the Superintendent of Streets with respect  
to the construction of said improvement, and

WHEREAS, at the time of said hearing, said Council received the  
report of the Superintendent of Streets, as submitted, and on file in  
the office of the City Clerk.

NOW, THEREFORE, BE IT RESOLVED by the Council of the City of  
Modesto as follows:

SECTION 1. The report of the Superintendent of Streets as sub-  
mitted and on file in the office of the City Clerk is hereby confirmed

and the cost of such work is determined to be in the total amount of \$138.47.

SECTION 2. That the cost of the aforesaid work, being the amount of \$138.47, be assessed in three annual installments as a lien against the parcel (s) of property fronting upon the work so constructed.

All that real property in the City of Modesto, County of Stanislaus, State of California, described as follows:

Lot 11 of Block 6065 of the Sycamore Park as per map filed June 16, 1950 in Volume 17 of Maps, Page 3, Stanislaus County Records.

(Stanislaus County Assessor's Parcel No. 002-01 119-2453-001)

SECTION 3. Said assessment shall bear interest on the unpaid balance at the rate of seven (7%) per cent per annum, said interest to begin to run on the 31st day after the adoption of this resolution.

SECTION 4. In accordance with the provisions of Sections 5893 and 5895 of the California Streets and Highways Code, it is hereby ordered that the notice of each annual installment of said lien be delivered to the Stanislaus County Auditor, who shall enter the amount thereof on the County Assessment Book opposite the description of the particular property and the amount shall be collected together with all other taxes thereon against the property. The Director of Finance shall annually deliver said notice of lien to the County Auditor before the date fixed by law for the delivery of the Assessment Book to the County Board of Equalization. The lien shall be collected in accordance with the procedure prescribed in Section 5894 of the California Streets and Highways Code.

The foregoing resolution was introduced at a regular meeting of the Council of the City of Modesto held on the 27th day of January, 1975, by Councilman Dunlap, who moved its adoption, which motion being duly seconded by Councilman Elliott, was upon roll call carried and the resolution adopted by the following vote:

AYES:	Councilmen:	Dunlap, Elliott, Kullijian, Mensinger, Newton, Mayor Davies
NOES:	Councilmen:	None
ABSENT:	Councilmen:	None

ATTEST: W. T. Chynoweth  
W. T. CHYNOWETH, City Clerk

(alleys)

MODESTO CITY COUNCIL  
RESOLUTION NO. 75-143

A RESOLUTION CONFIRMING THE REPORT OF THE SUPER-INTENDENT OF STREETS CONCERNING THE WORK OF CONSTRUCTION OF ASPHALTIC CONCRETE PAVING ALONG CERTAIN ALLEYS IN THE CITY OF MODESTO IN ACCORDANCE WITH THE IMPROVEMENT DISTRICT ACT OF 1911, ASSESSING THE COST OF CONSTRUCTION AGAINST THE PARCEL OF REAL PROPERTY FRONTING UPON THE IMPROVEMENT, AND DIRECTING THE METHOD OF COLLECTION OF SAID LIEN. (BLOCK 6065) Lot 12 - Thomasina Ricci - \$138.47

WHEREAS, Chapter 27 of Part 3 of Division 7 (Sections 5870 et seq.) of the Streets and Highways Code of the State of California establishes a procedure pursuant to which the construction of certain improvements may be required, and

WHEREAS, the Council did, on August 26, 1975, adopt its Resolution No. 74-724, ordering the installation of certain improvements along certain alleys in the City of Modesto as provided therein, and directing the Superintendent of Streets to give notice requiring the construction of such improvements, and

WHEREAS, in compliance with the provisions of Chapter 27 of Part 3 of Division 7 of the Streets and Highways Code the Superintendent of Streets proceeded to cause the completion of the construction of asphaltic concrete paving on property abutting the property hereafter described, and

WHEREAS, January 27, 1975, at 7:30 o'clock P.M. in the Council Chambers, located in the City Hall, 801 Eleventh Street, Modesto, California, was set as the time and place for hearing and passing upon the report of the Superintendent of Streets with respect to the construction of said improvement, and

WHEREAS, at the time of said hearing, said Council received the report of the Superintendent of Streets, as submitted, and on file in the office of the City Clerk.

NOW, THEREFORE, BE IT RESOLVED by the Council of the City of Modesto as follows:

SECTION 1. The report of the Superintendent of Streets as submitted and on file in the office of the City Clerk is hereby confirmed

and the cost of such work is determined to be in the total amount of \$138.47.

SECTION 2. That the cost of the aforesaid work, being the amount of \$138.47, be assessed in three annual installments as a lien against the parcel (s) of property fronting upon the work so constructed.

All that real property in the City of Modesto, County of Stanislaus, State of California, described as follows:

Lot 12 of Block 6065 of the Sycamore Park as per map filed June 16, 1950 in Volume 17 of Maps, Page 3, Stanislaus County Records.

(Stanislaus County Assessor's Parcel No. 002-01 119-2452-001)

SECTION 3. Said assessment shall bear interest on the unpaid balance at the rate of seven (7%) per cent per annum, said interest to begin to run on the 31st day after the adoption of this resolution.

SECTION 4. In accordance with the provisions of Sections 5893 and 5895 of the California Streets and Highways Code, it is hereby ordered that the notice of each annual installment of said lien be delivered to the Stanislaus County Auditor, who shall enter the amount thereof on the County Assessment Book opposite the description of the particular property and the amount shall be collected together with all other taxes thereon against the property. The Director of Finance shall annually deliver said notice of lien to the County Auditor before the date fixed by law for the delivery of the Assessment Book to the County Board of Equalization. The lien shall be collected in accordance with the procedure prescribed in Section 5894 of the California Streets and Highways Code.

The foregoing resolution was introduced at a regular meeting of the Council of the City of Modesto held on the 27th day of January, 1975, by Councilman Dunlap, who moved its adoption, which motion being duly seconded by Councilman Elliott, was upon roll call carried and the resolution adopted by the following vote:

AYES: Councilmen: Dunlap, Elliott, Kullijian, Mensinger, Newton, Mayor Davies  
NOES: Councilmen: None  
ABSENT: Councilmen: None

ATTEST: W. T. Chynoweth  
W. T. CHYNOWETH, City Clerk

(alleys)

MODESTO CITY COUNCIL  
RESOLUTION NO. 75-144

A RESOLUTION CONFIRMING THE REPORT OF THE SUPER-INTENDENT OF STREETS CONCERNING THE WORK OF CONSTRUCTION OF ASPHALTIC CONCRETE PAVING ALONG CERTAIN ALLEYS IN THE CITY OF MODESTO IN ACCORDANCE WITH THE IMPROVEMENT DISTRICT ACT OF 1911, ASSESSING THE COST OF CONSTRUCTION AGAINST THE PARCEL OF REAL PROPERTY FRONTING UPON THE IMPROVEMENT, AND DIRECTING THE METHOD OF COLLECTION OF SAID LIEN.  
(BLOCK 6065) Lot 13 - Ethel R. Goss - \$138.47

WHEREAS, Chapter 27 of Part 3 of Division 7 (Sections 5870 et seq.) of the Streets and Highways Code of the State of California establishes a procedure pursuant to which the construction of certain improvements may be required, and

WHEREAS, the Council did, on August 26, 1975, adopt its Resolution No. 74-724, ordering the installation of certain improvements along certain alleys in the City of Modesto as provided therein, and directing the Superintendent of Streets to give notice requiring the construction of such improvements, and

WHEREAS, in compliance with the provisions of Chapter 27 of Part 3 of Division 7 of the Streets and Highways Code the Superintendent of Streets proceeded to cause the completion of the construction of asphaltic concrete paving on property abutting the property hereafter described, and

WHEREAS, January 27, 1975, at 7:30 o'clock P.M. in the Council Chambers, located in the City Hall, 801 Eleventh Street, Modesto, California, was set as the time and place for hearing and passing upon the report of the Superintendent of Streets with respect to the construction of said improvement, and

WHEREAS, at the time of said hearing, said Council received the report of the Superintendent of Streets, as submitted, and on file in the office of the City Clerk.

NOW, THEREFORE, BE IT RESOLVED by the Council of the City of Modesto as follows:

SECTION 1. The report of the Superintendent of Streets as submitted and on file in the office of the City Clerk is hereby confirmed

and the cost of such work is determined to be in the total amount of

\$138.47.

SECTION 2. That the cost of the aforesaid work, being the amount of \$138.47, be assessed in three annual installments as a lien against the parcel (s) of property fronting upon the work so constructed.

All that real property in the City of Modesto, County of Stanislaus, State of California, described as follows:

Lot 13 of Block 6065 of the Sycamore Park as per map filed June 16, 1950 in Volume 17 of Maps, Page 3, Stanislaus County Records.

(Stanislaus County Assessor's Parcel No. 002-01 119-2451-001)

SECTION 3. Said assessment shall bear interest on the unpaid balance at the rate of seven (7%) per cent per annum, said interest to begin to run on the 31st day after the adoption of this resolution.

SECTION 4. In accordance with the provisions of Sections 5893 and 5895 of the California Streets and Highways Code, it is hereby ordered that the notice of each annual installment of said lien be delivered to the Stanislaus County Auditor, who shall enter the amount thereof on the County Assessment Book opposite the description of the particular property and the amount shall be collected together with all other taxes thereon against the property. The Director of Finance shall annually deliver said notice of lien to the County Auditor before the date fixed by law for the delivery of the Assessment Book to the County Board of Equalization. The lien shall be collected in accordance with the procedure prescribed in Section 5894 of the California Streets and Highways Code.

The foregoing resolution was introduced at a regular meeting of the Council of the City of Modesto held on the 27th day of January, 1975, by Councilman Dunlap, who moved its adoption, which motion being duly seconded by Councilman Elliott, was upon roll call carried and the resolution adopted by the following vote:

AYES: Councilmen: Dunlap, Elliott, Kullijian, Mensinger,  
Newton, Mayor Davies

NOES: Councilmen: None

ABSENT: Councilmen: None

ATTEST:   
W. T. CHYNOWETH, City Clerk

(alleys)

MODESTO CITY COUNCIL  
RESOLUTION NO. 75-145

A RESOLUTION CONFIRMING THE REPORT OF THE SUPER-INTENDENT OF STREETS CONCERNING THE WORK OF CONSTRUCTION OF ASPHALTIC CONCRETE PAVING ALONG CERTAIN ALLEYS IN THE CITY OF MODESTO IN ACCORDANCE WITH THE IMPROVEMENT DISTRICT ACT OF 1911, ASSESSING THE COST OF CONSTRUCTION AGAINST THE PARCEL OF REAL PROPERTY FRONTING UPON THE IMPROVEMENT, AND DIRECTING THE METHOD OF COLLECTION OF SAID LIEN.  
(BLOCK 6065) Lot 15 - Douglas E. & Marcia L. Hendrix - \$138.47

WHEREAS, Chapter 27 of Part 3 of Division 7 (Sections 5870 et seq.) of the Streets and Highways Code of the State of California establishes a procedure pursuant to which the construction of certain improvements may be required, and

WHEREAS, the Council did, on August 26, 1975, adopt its Resolution No. 74-724, ordering the installation of certain improvements along certain alleys in the City of Modesto as provided therein, and directing the Superintendent of Streets to give notice requiring the construction of such improvements, and

WHEREAS, in compliance with the provisions of Chapter 27 of Part 3 of Division 7 of the Streets and Highways Code the Superintendent of Streets proceeded to cause the completion of the construction of asphaltic concrete paving on property abutting the property hereafter described, and

WHEREAS, January 27, 1975, at 7:30 o'clock P.M. in the Council Chambers, located in the City Hall, 801 Eleventh Street, Modesto, California, was set as the time and place for hearing and passing upon the report of the Superintendent of Streets with respect to the construction of said improvement, and

WHEREAS, at the time of said hearing, said Council received the report of the Superintendent of Streets, as submitted, and on file in the office of the City Clerk.

NOW, THEREFORE, BE IT RESOLVED by the Council of the City of Modesto as follows:

SECTION 1. The report of the Superintendent of Streets as submitted and on file in the office of the City Clerk is hereby confirmed

and the cost of such work is determined to be in the total amount of \$138.47.

SECTION 2. That the cost of the aforesaid work, being the amount of \$138.47, be assessed in three annual installments as a lien against the parcel (s) of property fronting upon the work so constructed.

All that real property in the City of Modesto, County of Stanislaus, State of California, described as follows:

Lot 15 of Block 6065 of the Sycamore Park as per map filed June 16, 1950 in Volume 17 of Maps, Page 3, Stanislaus County Records.

(Stanislaus County Assessor's Parcel No. 002-01 119-2449-001)

SECTION 3. Said assessment shall bear interest on the unpaid balance at the rate of seven (7%) per cent per annum, said interest to begin to run on the 31st day after the adoption of this resolution.

SECTION 4. In accordance with the provisions of Sections 5893 and 5895 of the California Streets and Highways Code, it is hereby ordered that the notice of each annual installment of said lien be delivered to the Stanislaus County Auditor, who shall enter the amount thereof on the County Assessment Book opposite the description of the particular property and the amount shall be collected together with all other taxes thereon against the property. The Director of Finance shall annually deliver said notice of lien to the County Auditor before the date fixed by law for the delivery of the Assessment Book to the County Board of Equalization. The lien shall be collected in accordance with the procedure prescribed in Section 5894 of the California Streets and Highways Code.

The foregoing resolution was introduced at a regular meeting of the Council of the City of Modesto held on the 27th day of January, 1975, by Councilman Dunlap, who moved its adoption, which motion being duly seconded by Councilman Elliott, was upon roll call carried and the resolution adopted by the following vote:

AYES:	Councilmen:	Dunlap, Elliott, Kullijian, Mensinger, Newton, Mayor Davies
NOES:	Councilmen:	None
ABSENT:	Councilmen:	None

ATTEST: W. T. Chynoweth  
W. T. CHYNOWETH, City Clerk

(alleys)

MODESTO CITY COUNCIL  
RESOLUTION NO. 75-146

A RESOLUTION CONFIRMING THE REPORT OF THE SUPERINTENDENT OF STREETS CONCERNING THE WORK OF CONSTRUCTION OF ASPHALTIC CONCRETE PAVING ALONG CERTAIN ALLEYS IN THE CITY OF MODESTO IN ACCORDANCE WITH THE IMPROVEMENT DISTRICT ACT OF 1911, ASSESSING THE COST OF CONSTRUCTION AGAINST THE PARCEL OF REAL PROPERTY FRONTING UPON THE IMPROVEMENT, AND DIRECTING THE METHOD OF COLLECTION OF SAID LIEN.  
(BLOCK 6065) Lot 16 - Walter I., Jr. & Lillian Spielman - \$138.47

WHEREAS, Chapter 27 of Part 3 of Division 7 (Sections 5870 et seq.) of the Streets and Highways Code of the State of California establishes a procedure pursuant to which the construction of certain improvements may be required, and

WHEREAS, the Council did, on August 26, 1975, adopt its Resolution No. 74-724, ordering the installation of certain improvements along certain alleys in the City of Modesto as provided therein, and directing the Superintendent of Streets to give notice requiring the construction of such improvements, and

WHEREAS, in compliance with the provisions of Chapter 27 of Part 3 of Division 7 of the Streets and Highways Code the Superintendent of Streets proceeded to cause the completion of the construction of asphaltic concrete paving on property abutting the property hereafter described, and

WHEREAS, January 27, 1975, at 7:30 o'clock P.M. in the Council Chambers, located in the City Hall, 801 Eleventh Street, Modesto, California, was set as the time and place for hearing and passing upon the report of the Superintendent of Streets with respect to the construction of said improvement, and

WHEREAS, at the time of said hearing, said Council received the report of the Superintendent of Streets, as submitted, and on file in the office of the City Clerk.

NOW, THEREFORE, BE IT RESOLVED by the Council of the City of Modesto as follows:

SECTION 1. The report of the Superintendent of Streets as submitted and on file in the office of the City Clerk is hereby confirmed

and the cost of such work is determined to be in the total amount of \$138.47.

SECTION 2. That the cost of the aforesaid work, being the amount of \$138.47, be assessed in three annual installments as a lien against the parcel (s) of property fronting upon the work so constructed.

All that real property in the City of Modesto, County of Stanislaus, State of California, described as follows:

Lot 16 of Block 6065 of the Sycamore Park as per map filed June 16, 1950 in Volume 17 of Maps, Page 3, Stanislaus County Records.

(Stanislaus County Assessor's Parcel No. 002-01 119-2448-001)

SECTION 3. Said assessment shall bear interest on the unpaid balance at the rate of seven (7%) per cent per annum, said interest to begin to run on the 31st day after the adoption of this resolution.

SECTION 4. In accordance with the provisions of Sections 5893 and 5895 of the California Streets and Highways Code, it is hereby ordered that the notice of each annual installment of said lien be delivered to the Stanislaus County Auditor, who shall enter the amount thereof on the County Assessment Book opposite the description of the particular property and the amount shall be collected together with all other taxes thereon against the property. The Director of Finance shall annually deliver said notice of lien to the County Auditor before the date fixed by law for the delivery of the Assessment Book to the County Board of Equalization. The lien shall be collected in accordance with the procedure prescribed in Section 5894 of the California Streets and Highways Code.

The foregoing resolution was introduced at a regular meeting of the Council of the City of Modesto held on the 27th day of January, 19 75, by Councilman Dunlap, who moved its adoption, which motion being duly seconded by Councilman Elliott, was upon roll call carried and the resolution adopted by the following vote:

AYES:	Councilmen:	Dunlap, Elliott, Kullijian, Mensinger, Newton, Mayor Davies
NOES:	Councilmen:	None
ABSENT:	Councilmen:	None

ATTEST: W. T. Chynoweth  
W. T. CHYNOWETH, City Clerk

(alleys)

MODESTO CITY COUNCIL  
RESOLUTION NO. 75-147

A RESOLUTION CONFIRMING THE REPORT OF THE SUPERINTENDENT OF STREETS CONCERNING THE WORK OF CONSTRUCTION OF ASPHALTIC CONCRETE PAVING ALONG CERTAIN ALLEYS IN THE CITY OF MODESTO IN ACCORDANCE WITH THE IMPROVEMENT DISTRICT ACT OF 1911, ASSESSING THE COST OF CONSTRUCTION AGAINST THE PARCEL OF REAL PROPERTY FRONTING UPON THE IMPROVEMENT, AND DIRECTING THE METHOD OF COLLECTION OF SAID LIEN.  
(BLOCK 6065) Lot 17 - Douglas M. & Elizabeth Brimm -  
\$138.47

WHEREAS, Chapter 27 of Part 3 of Division 7 (Sections 5870 et seq.) of the Streets and Highways Code of the State of California establishes a procedure pursuant to which the construction of certain improvements may be required, and

WHEREAS, the Council did, on August 26, 1975, adopt its Resolution No. 74-724, ordering the installation of certain improvements along certain alleys in the City of Modesto as provided therein, and directing the Superintendent of Streets to give notice requiring the construction of such improvements, and

WHEREAS, in compliance with the provisions of Chapter 27 of Part 3 of Division 7 of the Streets and Highways Code the Superintendent of Streets proceeded to cause the completion of the construction of asphaltic concrete paving on property abutting the property hereafter described, and

WHEREAS, January 27, 1975, at 7:30 o'clock P.M. in the Council Chambers, located in the City Hall, 801 Eleventh Street, Modesto, California, was set as the time and place for hearing and passing upon the report of the Superintendent of Streets with respect to the construction of said improvement, and

WHEREAS, at the time of said hearing, said Council received the report of the Superintendent of Streets, as submitted, and on file in the office of the City Clerk.

NOW, THEREFORE, BE IT RESOLVED by the Council of the City of Modesto as follows:

SECTION 1. The report of the Superintendent of Streets as submitted and on file in the office of the City Clerk is hereby confirmed

and the cost of such work is determined to be in the total amount of \$138.47.

SECTION 2. That the cost of the aforesaid work, being the amount of \$138.47, be assessed in three annual installments as a lien against the parcel (s) of property fronting upon the work so constructed.

All that real property in the City of Modesto, County of Stanislaus, State of California, described as follows:

Lot 17 of Block 6065 of the Sycamore Park as per map filed June 16, 1950 in Volume 17 of Maps, Page 3, Stanislaus County Records.

(Stanislaus County Assessor's Parcel No. 002-01 119-2447-001)

SECTION 3. Said assessment shall bear interest on the unpaid balance at the rate of seven (7%) per cent per annum, said interest to begin to run on the 31st day after the adoption of this resolution.

SECTION 4. In accordance with the provisions of Sections 5893 and 5895 of the California Streets and Highways Code, it is hereby ordered that the notice of each annual installment of said lien be delivered to the Stanislaus County Auditor, who shall enter the amount thereof on the County Assessment Book opposite the description of the particular property and the amount shall be collected together with all other taxes thereon against the property. The Director of Finance shall annually deliver said notice of lien to the County Auditor before the date fixed by law for the delivery of the Assessment Book to the County Board of Equalization. The lien shall be collected in accordance with the procedure prescribed in Section 5894 of the California Streets and Highways Code.

The foregoing resolution was introduced at a regular meeting of the Council of the City of Modesto held on the 27th day of January, 1975, by Councilman Dunlap, who moved its adoption, which motion being duly seconded by Councilman Elliott, was upon roll call carried and the resolution adopted by the following vote:

AYES:	Councilmen:	Dunlap, Elliott, Kullijian, Mensinger, Newton, Mayor Davies
NOES:	Councilmen:	None
ABSENT:	Councilmen:	None

ATTEST: W. T. Chynoweth  
W. T. CHYNOWETH, City Clerk

(alleys)

MODESTO CITY COUNCIL  
RESOLUTION NO. 75-148

A RESOLUTION CONFIRMING THE REPORT OF THE SUPERINTENDENT OF STREETS CONCERNING THE WORK OF CONSTRUCTION OF ASPHALTIC CONCRETE PAVING ALONG CERTAIN ALLEYS IN THE CITY OF MODESTO IN ACCORDANCE WITH THE IMPROVEMENT DISTRICT ACT OF 1911, ASSESSING THE COST OF CONSTRUCTION AGAINST THE PARCEL OF REAL PROPERTY FRONTING UPON THE IMPROVEMENT, AND DIRECTING THE METHOD OF COLLECTION OF SAID LIEN.  
(BLOCK 6065) Lot 18 - Edward H. & Alyce Yarick - \$146.44

WHEREAS, Chapter 27 of Part 3 of Division 7 (Sections 5870 et seq.) of the Streets and Highways Code of the State of California establishes a procedure pursuant to which the construction of certain improvements may be required, and

WHEREAS, the Council did, on August 26, 1975, adopt its Resolution No. 74-724, ordering the installation of certain improvements along certain alleys in the City of Modesto as provided therein, and directing the Superintendent of Streets to give notice requiring the construction of such improvements, and

WHEREAS, in compliance with the provisions of Chapter 27 of Part 3 of Division 7 of the Streets and Highways Code the Superintendent of Streets proceeded to cause the completion of the construction of asphaltic concrete paving on property abutting the property hereafter described, and

WHEREAS, January 27, 1975, at 7:30 o'clock P.M. in the Council Chambers, located in the City Hall, 801 Eleventh Street, Modesto, California, was set as the time and place for hearing and passing upon the report of the Superintendent of Streets with respect to the construction of said improvement, and

WHEREAS, at the time of said hearing, said Council received the report of the Superintendent of Streets, as submitted, and on file in the office of the City Clerk.

NOW, THEREFORE, BE IT RESOLVED by the Council of the City of Modesto as follows:

SECTION 1. The report of the Superintendent of Streets as submitted and on file in the office of the City Clerk is hereby confirmed

and the cost of such work is determined to be in the total amount of \$146.44.

SECTION 2. That the cost of the aforesaid work, being the amount of \$146.44, be assessed in three annual installments as a lien against the parcel (s) of property fronting upon the work so constructed.

All that real property in the City of Modesto, County of Stanislaus, State of California, described as follows:

Lot 18 of Block 6065 of the Sycamore Park as permap filed June 16, 1950 in Volume 17 of Maps, Page 3, Stanislaus County Records.

(Stanislaus County Assessor's Parcel No. 002-01 119-2446-001)

SECTION 3. Said assessment shall bear interest on the unpaid balance at the rate of seven (7%) per cent per annum, said interest to begin to run on the 31st day after the adoption of this resolution.

SECTION 4. In accordance with the provisions of Sections 5893 and 5895 of the California Streets and Highways Code, it is hereby ordered that the notice of each annual installment of said lien be delivered to the Stanislaus County Auditor, who shall enter the amount thereof on the County Assessment Book opposite the description of the particular property and the amount shall be collected together with all other taxes thereon against the property. The Director of Finance shall annually deliver said notice of lien to the County Auditor before the date fixed by law for the delivery of the Assessment Book to the County Board of Equalization. The lien shall be collected in accordance with the procedure prescribed in Section 5894 of the California Streets and Highways Code.

The foregoing resolution was introduced at a regular meeting of the Council of the City of Modesto held on the 27th day of January, 19 75, by Councilman Dunlap, who moved its adoption, which motion being duly seconded by Councilman Elliott, was upon roll call carried and the resolution adopted by the following vote:

AYES:	Councilmen:	Dunlap, Elliott, Kullijian, Mensinger, Newton, Mayor Davies
NOES:	Councilmen:	None
ABSENT:	Councilmen:	None

ATTEST: W. T. Chynoweth  
W. T. CHYNOWETH, City Clerk

(alleys)

MODESTO CITY COUNCIL  
RESOLUTION NO. 75-149

A RESOLUTION CONFIRMING THE REPORT OF THE SUPER-INTENDENT OF STREETS CONCERNING THE WORK OF CONSTRUCTION OF ASPHALTIC CONCRETE PAVING ALONG CERTAIN ALLEYS IN THE CITY OF MODESTO IN ACCORDANCE WITH THE IMPROVEMENT DISTRICT ACT OF 1911, ASSESSING THE COST OF CONSTRUCTION AGAINST THE PARCEL OF REAL PROPERTY FRONTING UPON THE IMPROVEMENT, AND DIRECTING THE METHOD OF COLLECTION OF SAID LIEN.  
(BLOCK 6065) Lot 1 - Cyrus E. Woodward, Jr. - \$146.40

WHEREAS, Chapter 27 of Part 3 of Division 7 (Sections 5870 et seq.) of the Streets and Highways Code of the State of California establishes a procedure pursuant to which the construction of certain improvements may be required, and

WHEREAS, the Council did, on August 26, 1975, adopt its Resolution No. 74-724, ordering the installation of certain improvements along certain alleys in the City of Modesto as provided therein, and directing the Superintendent of Streets to give notice requiring the construction of such improvements, and

WHEREAS, in compliance with the provisions of Chapter 27 of Part 3 of Division 7 of the Streets and Highways Code the Superintendent of Streets proceeded to cause the completion of the construction of asphaltic concrete paving on property abutting the property hereafter described, and

WHEREAS, January 27, 1975, at 7:30 o'clock P.M. in the Council Chambers, located in the City Hall, 801 Eleventh Street, Modesto, California, was set as the time and place for hearing and passing upon the report of the Superintendent of Streets with respect to the construction of said improvement, and

WHEREAS, at the time of said hearing, said Council received the report of the Superintendent of Streets, as submitted, and on file in the office of the City Clerk.

NOW, THEREFORE, BE IT RESOLVED by the Council of the City of Modesto as follows:

SECTION 1. The report of the Superintendent of Streets as submitted and on file in the office of the City Clerk is hereby confirmed

and the cost of such work is determined to be in the total amount of  
\$146.40.

SECTION 2. That the cost of the aforesaid work, being the amount of \$146.40, be assessed in three annual installments as a lien against the parcel (s) of property fronting upon the work so constructed.

All that real property in the City of Modesto, County of Stanislaus, State of California, described as follows:

Lot 1 of Block 6065 of the Sycamore Park as per map filed June 16, 1950 in Volume 17 of Maps, Page 3, Stanislaus County Records.

(Stanislaus County Assessor's Parcel No. 002-01 119-2445-001)

SECTION 3. Said assessment shall bear interest on the unpaid balance at the rate of seven (7%) per cent per annum, said interest to begin to run on the 31st day after the adoption of this resolution.

SECTION 4. In accordance with the provisions of Sections 5893 and 5895 of the California Streets and Highways Code, it is hereby ordered that the notice of each annual installment of said lien be delivered to the Stanislaus County Auditor, who shall enter the amount thereof on the County Assessment Book opposite the description of the particular property and the amount shall be collected together with all other taxes thereon against the property. The Director of Finance shall annually deliver said notice of lien to the County Auditor before the date fixed by law for the delivery of the Assessment Book to the County Board of Equalization. The lien shall be collected in accordance with the procedure prescribed in Section 5894 of the California Streets and Highways Code.

The foregoing resolution was introduced at a regular meeting of the Council of the City of Modesto held on the 27th day of January, 1975, by Councilman Dunlap, who moved its adoption, which motion being duly seconded by Councilman Elliott, was upon roll call carried and the resolution adopted by the following vote:

AYES: Councilmen: Dunlap, Elliott, Kullijian, Mensinger,  
Newton, Mayor Davies  
NOES: Councilmen: None  
ABSENT: Councilmen: None

ATTEST:

  
W. T. CHYNOWETH, City Clerk

(alleys)

MODESTO CITY COUNCIL  
RESOLUTION NO. 75-150

A RESOLUTION CONFIRMING THE REPORT OF THE SUPER-INTENDENT OF STREETS CONCERNING THE WORK OF CONSTRUCTION OF ASPHALTIC CONCRETE PAVING ALONG CERTAIN ALLEYS IN THE CITY OF MODESTO IN ACCORDANCE WITH THE IMPROVEMENT DISTRICT ACT OF 1911, ASSESSING THE COST OF CONSTRUCTION AGAINST THE PARCEL OF REAL PROPERTY FRONTING UPON THE IMPROVEMENT, AND DIRECTING THE METHOD OF COLLECTION OF SAID LIEN.  
(BLOCK 6065) Lot 2 - Philip C. & Frances D. Martin - \$138.47

WHEREAS, Chapter 27 of Part 3 of Division 7 (Sections 5870 et seq.) of the Streets and Highways Code of the State of California establishes a procedure pursuant to which the construction of certain improvements may be required, and

WHEREAS, the Council did, on August 26, 1975, adopt its Resolution No. 74-724, ordering the installation of certain improvements along certain alleys in the City of Modesto as provided therein, and directing the Superintendent of Streets to give notice requiring the construction of such improvements, and

WHEREAS, in compliance with the provisions of Chapter 27 of Part 3 of Division 7 of the Streets and Highways Code the Superintendent of Streets proceeded to cause the completion of the construction of asphaltic concrete paving on property abutting the property hereafter described, and

WHEREAS, January 27, 1975, at 7:30 o'clock P.M. in the Council Chambers, located in the City Hall, 801 Eleventh Street, Modesto, California, was set as the time and place for hearing and passing upon the report of the Superintendent of Streets with respect to the construction of said improvement, and

WHEREAS, at the time of said hearing, said Council received the report of the Superintendent of Streets, as submitted, and on file in the office of the City Clerk.

NOW, THEREFORE, BE IT RESOLVED by the Council of the City of Modesto as follows:

SECTION 1. The report of the Superintendent of Streets as submitted and on file in the office of the City Clerk is hereby confirmed

and the cost of such work is determined to be in the total amount of \$138.47.

SECTION 2. That the cost of the aforesaid work, being the amount of \$138.47, be assessed in three annual installments as a lien against the parcel (s) of property fronting upon the work so constructed.

All that real property in the City of Modesto, County of Stanislaus, State of California, described as follows:

Lot 2 of Block 6065 of the Sycamore Park as per map filed June 16, 1950 in Volume 17 of Maps, Page 3, Stanislaus County Records.

(Stanislaus County Assessor's Parcel No. 002-01 119-2444-001)

SECTION 3. Said assessment shall bear interest on the unpaid balance at the rate of seven (7%) per cent per annum, said interest to begin to run on the 31st day after the adoption of this resolution.

SECTION 4. In accordance with the provisions of Sections 5893 and 5895 of the California Streets and Highways Code, it is hereby ordered that the notice of each annual installment of said lien be delivered to the Stanislaus County Auditor, who shall enter the amount thereof on the County Assessment Book opposite the description of the particular property and the amount shall be collected together with all other taxes thereon against the property. The Director of Finance shall annually deliver said notice of lien to the County Auditor before the date fixed by law for the delivery of the Assessment Book to the County Board of Equalization. The lien shall be collected in accordance with the procedure prescribed in Section 5894 of the California Streets and Highways Code.

The foregoing resolution was introduced at a regular meeting of the Council of the City of Modesto held on the 27th day of January, 1975, by Councilman Dunlap, who moved its adoption, which motion being duly seconded by Councilman Elliott, was upon roll call carried and the resolution adopted by the following vote:

AYES: Councilmen: Dunlap, Elliott, Kullijian, Mensinger, Newton, Mayor Davies

NOES: Councilmen: None

ABSENT: Councilmen: None

ATTEST:

  
W. T. CHYNOWETH, City Clerk

(alleys)

MODESTO CITY COUNCIL  
RESOLUTION NO. 75-151

A RESOLUTION CONFIRMING THE REPORT OF THE SUPER-INTENDENT OF STREETS CONCERNING THE WORK OF CONSTRUCTION OF ASPHALTIC CONCRETE PAVING ALONG CERTAIN ALLEYS IN THE CITY OF MODESTO IN ACCORDANCE WITH THE IMPROVEMENT DISTRICT ACT OF 1911, ASSESSING THE COST OF CONSTRUCTION AGAINST THE PARCEL OF REAL PROPERTY FRONTING UPON THE IMPROVEMENT, AND DIRECTING THE METHOD OF COLLECTION OF SAID LIEN.  
(BLOCK 6065) Lot 4 - Clifford D. & Burnice H. Larrabee - \$138.47

WHEREAS, Chapter 27 of Part 3 of Division 7 (Sections 5870 et seq.) of the Streets and Highways Code of the State of California establishes a procedure pursuant to which the construction of certain improvements may be required, and

WHEREAS, the Council did, on August 26, 1975, adopt its Resolution No. 74-724, ordering the installation of certain improvements along certain alleys in the City of Modesto as provided therein, and directing the Superintendent of Streets to give notice requiring the construction of such improvements, and

WHEREAS, in compliance with the provisions of Chapter 27 of Part 3 of Division 7 of the Streets and Highways Code the Superintendent of Streets proceeded to cause the completion of the construction of asphaltic concrete paving on property abutting the property hereafter described, and

WHEREAS, January 27, 1975, at 7:30 o'clock P.M. in the Council Chambers, located in the City Hall, 801 Eleventh Street, Modesto, California, was set as the time and place for hearing and passing upon the report of the Superintendent of Streets with respect to the construction of said improvement, and

WHEREAS, at the time of said hearing, said Council received the report of the Superintendent of Streets, as submitted, and on file in the office of the City Clerk.

NOW, THEREFORE, BE IT RESOLVED by the Council of the City of Modesto as follows:

SECTION 1. The report of the Superintendent of Streets as submitted and on file in the office of the City Clerk is hereby confirmed

and the cost of such work is determined to be in the total amount of  
\$138.47.

SECTION 2. That the cost of the aforesaid work, being the amount of \$138.47, be assessed in three annual installments as a lien against the parcel (s) of property fronting upon the work so constructed.

All that real property in the City of Modesto, County of Stanislaus, State of California, described as follows:

Lot 4 of Block 6065 of the Sycamore Park, as per map filed June 16, 1950 in Volume 17 of Maps, Page 3, Stanislaus County Records.

(Stanislaus County Assessor's Parcel No. 002-01 119-2442-001)

SECTION 3. Said assessment shall bear interest on the unpaid balance at the rate of seven (7%) per cent per annum, said interest to begin to run on the 31st day after the adoption of this resolution.

SECTION 4. In accordance with the provisions of Sections 5893 and 5895 of the California Streets and Highways Code, it is hereby ordered that the notice of each annual installment of said lien be delivered to the Stanislaus County Auditor, who shall enter the amount thereof on the County Assessment Book opposite the description of the particular property and the amount shall be collected together with all other taxes thereon against the property. The Director of Finance shall annually deliver said notice of lien to the County Auditor before the date fixed by law for the delivery of the Assessment Book to the County Board of Equalization. The lien shall be collected in accordance with the procedure prescribed in Section 5894 of the California Streets and Highways Code.

The foregoing resolution was introduced at a regular meeting of the Council of the City of Modesto held on the 27th day of January, 1975, by Councilman Dunlap, who moved its adoption, which motion being duly seconded by Councilman Elliott, was upon roll call carried and the resolution adopted by the following vote:

AYES:	Councilmen:	Dunlap, Elliott, Kullijian, Mensinger, Newton, Mayor Davies
NOES:	Councilmen:	None
ABSENT:	Councilmen:	None

ATTEST:   
W. T. CHYNOWETH, City Clerk

(alleys)

MODESTO CITY COUNCIL  
RESOLUTION NO. 75-152

A RESOLUTION CONFIRMING THE REPORT OF THE SUPERINTENDENT OF STREETS CONCERNING THE WORK OF CONSTRUCTION OF ASPHALTIC CONCRETE PAVING ALONG CERTAIN ALLEYS IN THE CITY OF MODESTO IN ACCORDANCE WITH THE IMPROVEMENT DISTRICT ACT OF 1911, ASSESSING THE COST OF CONSTRUCTION AGAINST THE PARCEL OF REAL PROPERTY FRONTING UPON THE IMPROVEMENT, AND DIRECTING THE METHOD OF COLLECTION OF SAID LIEN. (BLOCK 6065) Lot 5 - Dorothy Busch - \$138.47

WHEREAS, Chapter 27 of Part 3 of Division 7 (Sections 5870 et seq.) of the Streets and Highways Code of the State of California establishes a procedure pursuant to which the construction of certain improvements may be required, and

WHEREAS, the Council did, on August 26, 1975, adopt its Resolution No. 74-724, ordering the installation of certain improvements along certain alleys in the City of Modesto as provided therein, and directing the Superintendent of Streets to give notice requiring the construction of such improvements, and

WHEREAS, in compliance with the provisions of Chapter 27 of Part 3 of Division 7 of the Streets and Highways Code the Superintendent of Streets proceeded to cause the completion of the construction of asphaltic concrete paving on property abutting the property hereafter described, and

WHEREAS, January 27, 1975, at 7:30 o'clock P.M. in the Council Chambers, located in the City Hall, 801 Eleventh Street, Modesto, California, was set as the time and place for hearing and passing upon the report of the Superintendent of Streets with respect to the construction of said improvement, and

WHEREAS, at the time of said hearing, said Council received the report of the Superintendent of Streets, as submitted, and on file in the office of the City Clerk.

NOW, THEREFORE, BE IT RESOLVED by the Council of the City of Modesto as follows:

SECTION 1. The report of the Superintendent of Streets as submitted and on file in the office of the City Clerk is hereby confirmed

and the cost of such work is determined to be in the total amount of  
\$138.47.

SECTION 2. That the cost of the aforesaid work, being the amount of \$138.47, be assessed in three annual installments as a lien against the parcel (s) of property fronting upon the work so constructed. All that real property in the City of Modesto, County of Stanislaus, State of California, described as follows:

Lot 5 of Block 6065 of the Sycamore Park as per map filed June 16, 1950 in Volume 17 of Maps, Page 3, Stanislaus County Records.

(Stanislaus County Assessor's Parcel No. 002-01 119-2441-001)

SECTION 3. Said assessment shall bear interest on the unpaid balance at the rate of seven (7%) per cent per annum, said interest to begin to run on the 31st day after the adoption of this resolution.

SECTION 4. In accordance with the provisions of Sections 5893 and 5895 of the California Streets and Highways Code, it is hereby ordered that the notice of each annual installment of said lien be delivered to the Stanislaus County Auditor, who shall enter the amount thereof on the County Assessment Book opposite the description of the particular property and the amount shall be collected together with all other taxes thereon against the property. The Director of Finance shall annually deliver said notice of lien to the County Auditor before the date fixed by law for the delivery of the Assessment Book to the County Board of Equalization. The lien shall be collected in accordance with the procedure prescribed in Section 5894 of the California Streets and Highways Code.

The foregoing resolution was introduced at a regular meeting of the Council of the City of Modesto held on the 27th day of January, 1975, by Councilman Dunlap, who moved its adoption, which motion being duly seconded by Councilman Elliott, was upon roll call carried and the resolution adopted by the following vote:

AYES:	Councilmen:	Dunlap, Elliott, Kullijian, Mensinger, Newton, Mayor Davies
NOES:	Councilmen:	None
ABSENT:	Councilmen:	None

ATTEST: W. T. Chynoweth  
W. T. CHYNOWETH, City Clerk

(alleys)

MODESTO CITY COUNCIL  
RESOLUTION NO. 75-153

A RESOLUTION CONFIRMING THE REPORT OF THE SUPERINTENDENT OF STREETS CONCERNING THE WORK OF CONSTRUCTION OF ASPHALTIC CONCRETE PAVING ALONG CERTAIN ALLEYS IN THE CITY OF MODESTO IN ACCORDANCE WITH THE IMPROVEMENT DISTRICT ACT OF 1911, ASSESSING THE COST OF CONSTRUCTION AGAINST THE PARCEL OF REAL PROPERTY FRONTING UPON THE IMPROVEMENT, AND DIRECTING THE METHOD OF COLLECTION OF SAID LIEN.  
(BLOCK 6065) Lot 6 - Jerry L. & Joan M. Ferrera -  
\$138.47

WHEREAS, Chapter 27 of Part 3 of Division 7 (Sections 5870 et seq.) of the Streets and Highways Code of the State of California establishes a procedure pursuant to which the construction of certain improvements may be required, and

WHEREAS, the Council did, on August 26, 1975, adopt its Resolution No. 74-724, ordering the installation of certain improvements along certain alleys in the City of Modesto as provided therein, and directing the Superintendent of Streets to give notice requiring the construction of such improvements, and

WHEREAS, in compliance with the provisions of Chapter 27 of Part 3 of Division 7 of the Streets and Highways Code the Superintendent of Streets proceeded to cause the completion of the construction of asphaltic concrete paving on property abutting the property hereafter described, and

WHEREAS, January 27, 1975, at 7:30 o'clock P.M. in the Council Chambers, located in the City Hall, 801 Eleventh Street, Modesto, California, was set as the time and place for hearing and passing upon the report of the Superintendent of Streets with respect to the construction of said improvement, and

WHEREAS, at the time of said hearing, said Council received the report of the Superintendent of Streets, as submitted, and on file in the office of the City Clerk.

NOW, THEREFORE, BE IT RESOLVED by the Council of the City of Modesto as follows:

SECTION 1. The report of the Superintendent of Streets as submitted and on file in the office of the City Clerk is hereby confirmed

and the cost of such work is determined to be in the total amount of \$138.47.

SECTION 2. That the cost of the aforesaid work, being the amount of \$138.47, be assessed in three annual installments as a lien against the parcel (s) of property fronting upon the work so constructed.

All that real property in the City of Modesto, County of Stanislaus, State of California, described as follows:

Lot 6 of Block 6065 of Sycamore Park as per map filed June 16, 1950 in Volume 17 of Maps, Page 3, Stanislaus County Records.

(Stanislaus County Assessor's Parcel No. 002-01 119-2440-001)

SECTION 3. Said assessment shall bear interest on the unpaid balance at the rate of seven (7%) per cent per annum, said interest to begin to run on the 31st day after the adoption of this resolution.

SECTION 4. In accordance with the provisions of Sections 5893 and 5895 of the California Streets and Highways Code, it is hereby ordered that the notice of each annual installment of said lien be delivered to the Stanislaus County Auditor, who shall enter the amount thereof on the County Assessment Book opposite the description of the particular property and the amount shall be collected together with all other taxes thereon against the property. The Director of Finance shall annually deliver said notice of lien to the County Auditor before the date fixed by law for the delivery of the Assessment Book to the County Board of Equalization. The lien shall be collected in accordance with the procedure prescribed in Section 5894 of the California Streets and Highways Code.

The foregoing resolution was introduced at a regular meeting of the Council of the City of Modesto held on the 27th day of January, 1975, by Councilman Dunlap, who moved its adoption, which motion being duly seconded by Councilman Elliott, was upon roll call carried and the resolution adopted by the following vote:

AYES:	Councilmen:	Dunlap, Elliott, Kullijian, Mensinger, Newton, Mayor Davies
NOES:	Councilmen:	None
ABSENT:	Councilmen:	None

ATTEST: W. T. Chynoweth  
W. T. CHYNOWETH, City Clerk

(alleys)

MODESTO CITY COUNCIL  
RESOLUTION NO. 75-154

A RESOLUTION CONFIRMING THE REPORT OF THE SUPER-INTENDENT OF STREETS CONCERNING THE WORK OF CONSTRUCTION OF ASPHALTIC CONCRETE PAVING ALONG CERTAIN ALLEYS IN THE CITY OF MODESTO IN ACCORDANCE WITH THE IMPROVEMENT DISTRICT ACT OF 1911, ASSESSING THE COST OF CONSTRUCTION AGAINST THE PARCEL OF REAL PROPERTY FRONTING UPON THE IMPROVEMENT, AND DIRECTING THE METHOD OF COLLECTION OF SAID LIEN.  
(BLOCK 6065) Lot 8 - Elinor Haun - \$138.47

WHEREAS, Chapter 27 of Part 3 of Division 7 (Sections 5870 et seq.) of the Streets and Highways Code of the State of California establishes a procedure pursuant to which the construction of certain improvements may be required, and

WHEREAS, the Council did, on August 26, 1975, adopt its Resolution No. 74-724, ordering the installation of certain improvements along certain alleys in the City of Modesto as provided therein, and directing the Superintendent of Streets to give notice requiring the construction of such improvements, and

WHEREAS, in compliance with the provisions of Chapter 27 of Part 3 of Division 7 of the Streets and Highways Code the Superintendent of Streets proceeded to cause the completion of the construction of asphaltic concrete paving on property abutting the property hereafter described, and

WHEREAS, January 27, 1975, at 7:30 o'clock P.M. in the Council Chambers, located in the City Hall, 801 Eleventh Street, Modesto, California, was set as the time and place for hearing and passing upon the report of the Superintendent of Streets with respect to the construction of said improvement, and

WHEREAS, at the time of said hearing, said Council received the report of the Superintendent of Streets, as submitted, and on file in the office of the City Clerk.

NOW, THEREFORE, BE IT RESOLVED by the Council of the City of Modesto as follows:

SECTION 1. The report of the Superintendent of Streets as submitted and on file in the office of the City Clerk is hereby confirmed

and the cost of such work is determined to be in the total amount of \$138.47.

SECTION 2. That the cost of the aforesaid work, being the amount of \$138.47, be assessed in three annual installments as a lien against the parcel (s) of property fronting upon the work so constructed. All that real property in the City of Modesto, County of Stanislaus, State of California, described as follows:

Lot 8 of Block 6065 of Sycamore Park as per map filed June 16, 1950 in Volume 17 of Maps, Page 3, Stanislaus County Records.

(Stanislaus County Assessor's Parcel No. 002-01 119-2438-001)

SECTION 3. Said assessment shall bear interest on the unpaid balance at the rate of seven (7%) per cent per annum, said interest to begin to run on the 31st day after the adoption of this resolution.

SECTION 4. In accordance with the provisions of Sections 5893 and 5895 of the California Streets and Highways Code, it is hereby ordered that the notice of each annual installment of said lien be delivered to the Stanislaus County Auditor, who shall enter the amount thereof on the County Assessment Book opposite the description of the particular property and the amount shall be collected together with all other taxes thereon against the property. The Director of Finance shall annually deliver said notice of lien to the County Auditor before the date fixed by law for the delivery of the Assessment Book to the County Board of Equalization. The lien shall be collected in accordance with the procedure prescribed in Section 5894 of the California Streets and Highways Code.

The foregoing resolution was introduced at a regular meeting of the Council of the City of Modesto held on the 27th day of January, 1975, by Councilman Dunlap, who moved its adoption, which motion being duly seconded by Councilman Elliott, was upon roll call carried and the resolution adopted by the following vote:

AYES: Councilmen: Dunlap, Elliott, Kullijian, Mensinger, Newton, Mayor Davies

NOES: Councilmen: None

ABSENT: Councilmen: None

ATTEST: W. T. Chynoweth  
W. T. CHYNOWETH, City Clerk

(alleys)

MODESTO CITY COUNCIL  
RESOLUTION NO. 75-155

A RESOLUTION CONFIRMING THE REPORT OF THE SUPER-INTENDENT OF STREETS CONCERNING THE WORK OF CONSTRUCTION OF ASPHALTIC CONCRETE PAVING ALONG CERTAIN ALLEYS IN THE CITY OF MODESTO IN ACCORDANCE WITH THE IMPROVEMENT DISTRICT ACT OF 1911, ASSESSING THE COST OF CONSTRUCTION AGAINST THE PARCEL OF REAL PROPERTY FRONTING UPON THE IMPROVEMENT, AND DIRECTING THE METHOD OF COLLECTION OF SAID LIEN.  
(BLOCK 6065) Lot 9 - Paul & Carolyn Doane - \$138.47

WHEREAS, Chapter 27 of Part 3 of Division 7 (Sections 5870 et seq.) of the Streets and Highways Code of the State of California establishes a procedure pursuant to which the construction of certain improvements may be required, and

WHEREAS, the Council did, on August 26, 1975, adopt its Resolution No. 74-724, ordering the installation of certain improvements along certain alleys in the City of Modesto as provided therein, and directing the Superintendent of Streets to give notice requiring the construction of such improvements, and

WHEREAS, in compliance with the provisions of Chapter 27 of Part 3 of Division 7 of the Streets and Highways Code the Superintendent of Streets proceeded to cause the completion of the construction of asphaltic concrete paving on property abutting the property hereafter described, and

WHEREAS, January 27, 1975, at 7:30 o'clock P.M. in the Council Chambers, located in the City Hall, 801 Eleventh Street, Modesto, California, was set as the time and place for hearing and passing upon the report of the Superintendent of Streets with respect to the construction of said improvement, and

WHEREAS, at the time of said hearing, said Council received the report of the Superintendent of Streets, as submitted, and on file in the office of the City Clerk.

NOW, THEREFORE, BE IT RESOLVED by the Council of the City of Modesto as follows:

SECTION 1. The report of the Superintendent of Streets as submitted and on file in the office of the City Clerk is hereby confirmed

and the cost of such work is determined to be in the total amount of  
\$138.47.

SECTION 2. That the cost of the aforesaid work, being the amount of \$138.47, be assessed in three annual installments as a lien against the parcel (s) of property fronting upon the work so constructed.

All that real property in the City of Modesto, County of Stanislaus, State of California, described as follows:

Lot 9 of Block 6065 of Sycamore Park as per map filed June 16, 1950 in Volume 17 of Maps, Page 3, Stanislaus County Records.

(Stanislaus County Assessor's Parcel No. 002-01 119-2437-001)

SECTION 3. Said assessment shall bear interest on the unpaid balance at the rate of seven (7%) per cent per annum, said interest to begin to run on the 31st day after the adoption of this resolution.

SECTION 4. In accordance with the provisions of Sections 5893 and 5895 of the California Streets and Highways Code, it is hereby ordered that the notice of each annual installment of said lien be delivered to the Stanislaus County Auditor, who shall enter the amount thereof on the County Assessment Book opposite the description of the particular property and the amount shall be collected together with all other taxes thereon against the property. The Director of Finance shall annually deliver said notice of lien to the County Auditor before the date fixed by law for the delivery of the Assessment Book to the County Board of Equalization. The lien shall be collected in accordance with the procedure prescribed in Section 5894 of the California Streets and Highways Code.

The foregoing resolution was introduced at a regular meeting of the Council of the City of Modesto held on the 27th day of January, 1975, by Councilman Dunlap, who moved its adoption, which motion being duly seconded by Councilman Elliott, was upon roll call carried and the resolution adopted by the following vote:

AYES: Councilmen: Dunlap, Elliott, Kullijian, Mensinger,  
Newton, Mayor Davies  
NOES: Councilmen: None  
ABSENT: Councilmen: None

ATTEST: W. T. Chynoweth  
W. T. CHYNOWETH, City Clerk

(alleys)

MODESTO CITY COUNCIL  
RESOLUTION NO. 75-156

A RESOLUTION CONFIRMING THE REPORT OF THE SUPER-  
INTENDENT OF STREETS CONCERNING THE WORK OF CON-  
STRUCTION OF ASPHALTIC CONCRETE PAVING ALONG CER-  
TAIN ALLEYS IN THE CITY OF MODESTO IN ACCORDANCE  
WITH THE IMPROVEMENT DISTRICT ACT OF 1911, ASSESS-  
ING THE COST OF CONSTRUCTION AGAINST THE PARCEL OF  
REAL PROPERTY FRONTING UPON THE IMPROVEMENT, AND  
DIRECTING THE METHOD OF COLLECTION OF SAID LIEN.  
(BLOCK 6717) Lot 8 - David & Natalie J. Hannah - \$940.51

WHEREAS, Chapter 27 of Part 3 of Division 7 (Sections 5870 et seq.)  
of the Streets and Highways Code of the State of California establishes  
a procedure pursuant to which the construction of certain improvements  
may be required, and

WHEREAS, the Council did, on July 22, 1974, adopt  
its Resolution No. 74-607, ordering the installation of certain  
improvements along certain alleys in the City of Modesto as provided  
therein, and directing the Superintendent of Streets to give notice  
requiring the construction of such improvements, and

WHEREAS, in compliance with the provisions of Chapter 27 of Part  
3 of Division 7 of the Streets and Highways Code the Superintendent of  
Streets proceeded to cause the completion of the construction of as-  
phaltic concrete paving on property abutting the property hereafter  
described, and

WHEREAS, January 27, 1975, at 7:30 o'clock P.M.  
in the Council Chambers, located in the City Hall, 801 Eleventh Street,  
Modesto, California, was set as the time and place for hearing and  
passing upon the report of the Superintendent of Streets with respect  
to the construction of said improvement, and

WHEREAS, at the time of said hearing, said Council received the  
report of the Superintendent of Streets, as submitted, and on file in  
the office of the City Clerk.

NOW, THEREFORE, BE IT RESOLVED by the Council of the City of  
Modesto as follows:

SECTION 1. The report of the Superintendent of Streets as sub-  
mitted and on file in the office of the City Clerk is hereby confirmed

and the cost of such work is determined to be in the total amount of \$940.51.

SECTION 2. That the cost of the aforesaid work, being the amount of \$940.51, be assessed in three annual installments as a lien against the parcel (s) of property fronting upon the work so constructed.

All that real property in the City of Modesto, County of Stanislaus, State of California, described as follows:

Lot 8 of Block 6717 of College Village No. 2 as per map filed May 21, 1953 in Volume 17 of Maps, Page 58, Stanislaus County Records.

(Stanislaus County Assessor's Parcel No. 002-07 059-2707-003)

SECTION 3. Said assessment shall bear interest on the unpaid balance at the rate of seven (7%) per cent per annum, said interest to begin to run on the 31st day after the adoption of this resolution.

SECTION 4. In accordance with the provisions of Sections 5893 and 5895 of the California Streets and Highways Code, it is hereby ordered that the notice of each annual installment of said lien be delivered to the Stanislaus County Auditor, who shall enter the amount thereof on the County Assessment Book opposite the description of the particular property and the amount shall be collected together with all other taxes thereon against the property. The Director of Finance shall annually deliver said notice of lien to the County Auditor before the date fixed by law for the delivery of the Assessment Book to the County Board of Equalization. The lien shall be collected in accordance with the procedure prescribed in Section 5894 of the California Streets and Highways Code.

The foregoing resolution was introduced at a regular meeting of the Council of the City of Modesto held on the 27th day of January, 1975, by Councilman Dunlap, who moved its adoption, which motion being duly seconded by Councilman Elliott, was upon roll call carried and the resolution adopted by the following vote:

AYES: Councilmen: Dunlap, Elliott, KulHjian, Mensinger,  
Newton, Mayor Davies  
NOES: Councilmen: None  
ABSENT: Councilmen: None

ATTEST: W. T. Chynoweth  
W. T. CHYNOWETH, City Clerk

(alleys)

MODESTO CITY COUNCIL  
RESOLUTION NO. 75-157

A RESOLUTION CONFIRMING THE REPORT OF THE SUPER-INTENDENT OF STREETS CONCERNING THE WORK OF CONSTRUCTION OF ASPHALTIC CONCRETE PAVING ALONG CERTAIN ALLEYS IN THE CITY OF MODESTO IN ACCORDANCE WITH THE IMPROVEMENT DISTRICT ACT OF 1911, ASSESSING THE COST OF CONSTRUCTION AGAINST THE PARCEL OF REAL PROPERTY FRONTING UPON THE IMPROVEMENT, AND DIRECTING THE METHOD OF COLLECTION OF SAID LIEN.

(BLOCK 6717) Lot 6a - Lillian M. & Evelyn R. Allard - \$151.17

WHEREAS, Chapter 27 of Part 3 of Division 7 (Sections 5870 et seq.) of the Streets and Highways Code of the State of California establishes a procedure pursuant to which the construction of certain improvements may be required, and

WHEREAS, the Council did, on July 22, 1974, adopt its Resolution No. 74-607, ordering the installation of certain improvements along certain alleys in the City of Modesto as provided therein, and directing the Superintendent of Streets to give notice requiring the construction of such improvements, and

WHEREAS, in compliance with the provisions of Chapter 27 of Part 3 of Division 7 of the Streets and Highways Code the Superintendent of Streets proceeded to cause the completion of the construction of asphaltic concrete paving on property abutting the property hereafter described, and

WHEREAS, January 27, 1975, at 7:30 o'clock P.M. in the Council Chambers, located in the City Hall, 801 Eleventh Street, Modesto, California, was set as the time and place for hearing and passing upon the report of the Superintendent of Streets with respect to the construction of said improvement, and

WHEREAS, at the time of said hearing, said Council received the report of the Superintendent of Streets, as submitted, and on file in the office of the City Clerk.

NOW, THEREFORE, BE IT RESOLVED by the Council of the City of Modesto as follows:

SECTION 1. The report of the Superintendent of Streets as submitted and on file in the office of the City Clerk is hereby confirmed

and the cost of such work is determined to be in the total amount of  
\$151.17.

SECTION 2. That the cost of the aforesaid work, being the amount of \$151.17, be assessed in three annual installments as a lien against the parcel (s) of property fronting upon the work so constructed.

All that real property in the City of Modesto, County of Stanislaus, State of California, described as follows:

Lot 6a of Block 6717 of the Resubdivision of Lots 2 thru 7 of Block 6717 in College Village No. 2 as per map filed September 27, 1957 in Volume 18 of Maps, Page 71, Stanislaus County Records.

(Stanislaus County Assessor's Parcel No. 002-07/2706-001)<sup>059-</sup>

SECTION 3. Said assessment shall bear interest on the unpaid balance at the rate of seven (7%) per cent per annum, said interest to begin to run on the 31st day after the adoption of this resolution.

SECTION 4. In accordance with the provisions of Sections 5893 and 5895 of the California Streets and Highways Code, it is hereby ordered that the notice of each annual installment of said lien be delivered to the Stanislaus County Auditor, who shall enter the amount thereof on the County Assessment Book opposite the description of the particular property and the amount shall be collected together with all other taxes thereon against the property. The Director of Finance shall annually deliver said notice of lien to the County Auditor before the date fixed by law for the delivery of the Assessment Book to the County Board of Equalization. The lien shall be collected in accordance with the procedure prescribed in Section 5894 of the California Streets and Highways Code.

The foregoing resolution was introduced at a regular meeting of the Council of the City of Modesto held on the 27th day of January, 1975, by Councilman Dunlap, who moved its adoption, which motion being duly seconded by Councilman Elliott, was upon roll call carried and the resolution adopted by the following vote:

AYES:	Councilmen:	Dunlap, Elliott, Kullijian, Mensinger, Newton, Mayor Davies
NOES:	Councilmen:	None
ABSENT:	Councilmen:	None

ATTEST: W. T. Chynoweth  
W. T. CHYNOWETH, City Clerk

(alleys)

MODESTO CITY COUNCIL  
RESOLUTION NO. 75-158

A RESOLUTION CONFIRMING THE REPORT OF THE SUPER-INTENDENT OF STREETS CONCERNING THE WORK OF CONSTRUCTION OF ASPHALTIC CONCRETE PAVING ALONG CERTAIN ALLEYS IN THE CITY OF MODESTO IN ACCORDANCE WITH THE IMPROVEMENT DISTRICT ACT OF 1911, ASSESSING THE COST OF CONSTRUCTION AGAINST THE PARCEL OF REAL PROPERTY FRONTING UPON THE IMPROVEMENT, AND DIRECTING THE METHOD OF COLLECTION OF SAID LIEN.  
(BLOCK 6717) Lot 1 - Richard T. Tosaw - \$177.28

WHEREAS, Chapter 27 of Part 3 of Division 7 (Sections 5870 et seq.) of the Streets and Highways Code of the State of California establishes a procedure pursuant to which the construction of certain improvements may be required, and

WHEREAS, the Council did, on July 22, 1974, adopt its Resolution No. 74-607, ordering the installation of certain improvements along certain alleys in the City of Modesto as provided therein, and directing the Superintendent of Streets to give notice requiring the construction of such improvements, and

WHEREAS, in compliance with the provisions of Chapter 27 of Part 3 of Division 7 of the Streets and Highways Code the Superintendent of Streets proceeded to cause the completion of the construction of asphaltic concrete paving on property abutting the property hereafter described, and

WHEREAS, January 27, 1975, at 7:30 o'clock P.M. in the Council Chambers, located in the City Hall, 801 Eleventh Street, Modesto, California, was set as the time and place for hearing and passing upon the report of the Superintendent of Streets with respect to the construction of said improvement, and

WHEREAS, at the time of said hearing, said Council received the report of the Superintendent of Streets, as submitted, and on file in the office of the City Clerk.

NOW, THEREFORE, BE IT RESOLVED by the Council of the City of Modesto as follows:

SECTION 1. The report of the Superintendent of Streets as submitted and on file in the office of the City Clerk is hereby confirmed

and the cost of such work is determined to be in the total amount of  
\$177.28.

SECTION 2. That the cost of the aforesaid work, being the amount of \$177.28, be assessed in three annual installments as a lien against the parcel (s) of property fronting upon the work so constructed.

All that real property in the City of Modesto, County of Stanislaus, State of California, described as follows:

Lot 1 of Block 6717 of College Village No. 2 as per map filed May 21, 1953 in Volume 17 of Maps, Page 58, Stanislaus County Records.

(Stanislaus County Assessor's Parcel No. 002-07 059-2701-001)

SECTION 3. Said assessment shall bear interest on the unpaid balance at the rate of seven (7%) per cent per annum, said interest to begin to run on the 31st day after the adoption of this resolution.

SECTION 4. In accordance with the provisions of Sections 5893 and 5895 of the California Streets and Highways Code, it is hereby ordered that the notice of each annual installment of said lien be delivered to the Stanislaus County Auditor, who shall enter the amount thereof on the County Assessment Book opposite the description of the particular property and the amount shall be collected together with all other taxes thereon against the property. The Director of Finance shall annually deliver said notice of lien to the County Auditor before the date fixed by law for the delivery of the Assessment Book to the County Board of Equalization. The lien shall be collected in accordance with the procedure prescribed in Section 5894 of the California Streets and Highways Code.

The foregoing resolution was introduced at a regular meeting of the Council of the City of Modesto held on the 27th day of January, 1975, by Councilman Dunlap, who moved its adoption, which motion being duly seconded by Councilman Elliott, was upon roll call carried and the resolution adopted by the following vote:

AYES:	Councilmen:	Dunlap, Elliott, Kullijian, Mensinger, Newton, Mayor Davies
NOES:	Councilmen:	None
ABSENT:	Councilmen:	None

ATTEST: W. T. Chynoweth  
W. T. CHYNOWETH, City Clerk

(alleys)

MODESTO CITY COUNCIL  
RESOLUTION NO. 75-159

A RESOLUTION CONFIRMING THE REPORT OF THE SUPER-INTENDENT OF STREETS CONCERNING THE WORK OF CONSTRUCTION OF ASPHALTIC CONCRETE PAVING ALONG CERTAIN ALLEYS IN THE CITY OF MODESTO IN ACCORDANCE WITH THE IMPROVEMENT DISTRICT ACT OF 1911, ASSESSING THE COST OF CONSTRUCTION AGAINST THE PARCEL OF REAL PROPERTY FRONTING UPON THE IMPROVEMENT, AND DIRECTING THE METHOD OF COLLECTION OF SAID LIEN.  
(BLOCK 6726) William Singrey & Doris Mae Witzke - \$238.35

WHEREAS, Chapter 27 of Part 3 of Division 7 (Sections 5870 et seq.) of the Streets and Highways Code of the State of California establishes a procedure pursuant to which the construction of certain improvements may be required, and

WHEREAS, the Council did, on August 26, 1975, adopt its Resolution No. 74-725, ordering the installation of certain improvements along certain alleys in the City of Modesto as provided therein, and directing the Superintendent of Streets to give notice requiring the construction of such improvements, and

WHEREAS, in compliance with the provisions of Chapter 27 of Part 3 of Division 7 of the Streets and Highways Code the Superintendent of Streets proceeded to cause the completion of the construction of asphaltic concrete paving on property abutting the property hereafter described, and

WHEREAS, January 27, 1975, at 7:30 o'clock P.M. in the Council Chambers, located in the City Hall, 801 Eleventh Street, Modesto, California, was set as the time and place for hearing and passing upon the report of the Superintendent of Streets with respect to the construction of said improvement, and

WHEREAS, at the time of said hearing, said Council received the report of the Superintendent of Streets, as submitted, and on file in the office of the City Clerk.

NOW, THEREFORE, BE IT RESOLVED by the Council of the City of Modesto as follows:

SECTION 1. The report of the Superintendent of Streets as submitted and on file in the office of the City Clerk is hereby confirmed

and the cost of such work is determined to be in the total amount of \$238.35.

SECTION 2. That the cost of the aforesaid work, being the amount of \$238.35, be assessed in three annual installments as a lien against the parcel (s) of property fronting upon the work so constructed. All that real property in the City of Modesto, County of Stanislaus, State of California, described as follows:

The East 172.79 feet of the West 217.79 feet of the North 100 feet of the South 130 feet of the Southwest corner of the Northwest 1/4 section 17, Township 3 South, Range 9 East, Mount Diablo Base and Meridian.

(Stanislaus County Assessor's Parcel No. 002-07 059-3611-001)

SECTION 3. Said assessment shall bear interest on the unpaid balance at the rate of seven (7%) per cent per annum, said interest to begin to run on the 31st day after the adoption of this resolution.

SECTION 4. In accordance with the provisions of Sections 5893 and 5895 of the California Streets and Highways Code, it is hereby ordered that the notice of each annual installment of said lien be delivered to the Stanislaus County Auditor, who shall enter the amount thereof on the County Assessment Book opposite the description of the particular property and the amount shall be collected together with all other taxes thereon against the property. The Director of Finance shall annually deliver said notice of lien to the County Auditor before the date fixed by law for the delivery of the Assessment Book to the County Board of Equalization. The lien shall be collected in accordance with the procedure prescribed in Section 5894 of the California Streets and Highways Code.

The foregoing resolution was introduced at a regular meeting of the Council of the City of Modesto held on the 27th day of January, 1975, by Councilman Dunlap, who moved its adoption, which motion being duly seconded by Councilman Elliott, was upon roll call carried and the resolution adopted by the following vote:

AYES:	Councilmen:	Dunlap, Elliott, Kulljian, Mensinger, Newton, Mayor Davies
NOES:	Councilmen:	None
ABSENT:	Councilmen:	None

ATTEST: W. T. Chynoweth  
W. T. CHYNOWETH, City Clerk

(alleys)

MODESTO CITY COUNCIL  
RESOLUTION NO. 75-160

A RESOLUTION CONFIRMING THE REPORT OF THE SUPERINTENDENT OF STREETS CONCERNING THE WORK OF CONSTRUCTION OF ASPHALTIC CONCRETE PAVING ALONG CERTAIN ALLEYS IN THE CITY OF MODESTO IN ACCORDANCE WITH THE IMPROVEMENT DISTRICT ACT OF 1911, ASSESSING THE COST OF CONSTRUCTION AGAINST THE PARCEL OF REAL PROPERTY FRONTING UPON THE IMPROVEMENT, AND DIRECTING THE METHOD OF COLLECTION OF SAID LIEN.  
(BLOCK 6726) Lot 20 - William I. & Dorothy F. Nicholas - \$123.99

WHEREAS, Chapter 27 of Part 3 of Division 7 (Sections 5870 et seq.) of the Streets and Highways Code of the State of California establishes a procedure pursuant to which the construction of certain improvements may be required, and

WHEREAS, the Council did, on August 26, 1975, adopt its Resolution No. 74-725, ordering the installation of certain improvements along certain alleys in the City of Modesto as provided therein, and directing the Superintendent of Streets to give notice requiring the construction of such improvements, and

WHEREAS, in compliance with the provisions of Chapter 27 of Part 3 of Division 7 of the Streets and Highways Code the Superintendent of Streets proceeded to cause the completion of the construction of asphaltic concrete paving on property abutting the property hereafter described, and

WHEREAS, January 27, 1975, at 7:30 o'clock P.M. in the Council Chambers, located in the City Hall, 801 Eleventh Street, Modesto, California, was set as the time and place for hearing and passing upon the report of the Superintendent of Streets with respect to the construction of said improvement, and

WHEREAS, at the time of said hearing, said Council received the report of the Superintendent of Streets, as submitted, and on file in the office of the City Clerk.

NOW, THEREFORE, BE IT RESOLVED by the Council of the City of Modesto as follows:

SECTION 1. The report of the Superintendent of Streets as submitted and on file in the office of the City Clerk is hereby confirmed

and the cost of such work is determined to be in the total amount of \$123.99.

SECTION 2. That the cost of the aforesaid work, being the amount of \$123.99, be assessed in three annual installments as a lien against the parcel (s) of property fronting upon the work so constructed.

All that real property in the City of Modesto, County of Stanislaus, State of California, described as follows:

Lot 20 of Block 6726 in Bel Air Subdivision No. 1 as per map filed February 24, 1956 in Volume 18 of Maps, Page 48, Stanislaus County Records.

(Stanislaus County Assessor's Parcel No. 002-07 059-3613-001)

SECTION 3. Said assessment shall bear interest on the unpaid balance at the rate of seven (7%) per cent per annum, said interest to begin to run on the 31st day after the adoption of this resolution.

SECTION 4. In accordance with the provisions of Sections 5893 and 5895 of the California Streets and Highways Code, it is hereby ordered that the notice of each annual installment of said lien be delivered to the Stanislaus County Auditor, who shall enter the amount thereof on the County Assessment Book opposite the description of the particular property and the amount shall be collected together with all other taxes thereon against the property. The Director of Finance shall annually deliver said notice of lien to the County Auditor before the date fixed by law for the delivery of the Assessment Book to the County Board of Equalization. The lien shall be collected in accordance with the procedure prescribed in Section 5894 of the California Streets and Highways Code.

The foregoing resolution was introduced at a regular meeting of the Council of the City of Modesto held on the 27th day of January, 1975, by Councilman Dunlap, who moved its adoption, which motion being duly seconded by Councilman Elliott, was upon roll call carried and the resolution adopted by the following vote:

AYES:	Councilmen:	Dunlap, Elliott, Kullijian, Mensinger, Newton, Mayor Davies
NOES:	Councilmen:	None
ABSENT:	Councilmen:	None

ATTEST: W. T. Chynoweth  
W. T. CHYNOWETH, City Clerk

(alleys)

MODESTO CITY COUNCIL  
RESOLUTION NO. 75-161

A RESOLUTION CONFIRMING THE REPORT OF THE SUPER-INTENDENT OF STREETS CONCERNING THE WORK OF CONSTRUCTION OF ASPHALTIC CONCRETE PAVING ALONG CERTAIN ALLEYS IN THE CITY OF MODESTO IN ACCORDANCE WITH THE IMPROVEMENT DISTRICT ACT OF 1911, ASSESSING THE COST OF CONSTRUCTION AGAINST THE PARCEL OF REAL PROPERTY FRONTING UPON THE IMPROVEMENT, AND DIRECTING THE METHOD OF COLLECTION OF SAID LIEN. (BLOCK 6726) Lot 19 - William E. & Maryann Fortson - \$134.62

WHEREAS, Chapter 27 of Part 3 of Division 7 (Sections 5870 et seq.) of the Streets and Highways Code of the State of California establishes a procedure pursuant to which the construction of certain improvements may be required, and

WHEREAS, the Council did, on August 26, 1975, adopt its Resolution No. 74-725, ordering the installation of certain improvements along certain alleys in the City of Modesto as provided therein, and directing the Superintendent of Streets to give notice requiring the construction of such improvements, and

WHEREAS, in compliance with the provisions of Chapter 27 of Part 3 of Division 7 of the Streets and Highways Code the Superintendent of Streets proceeded to cause the completion of the construction of asphaltic concrete paving on property abutting the property hereafter described, and

WHEREAS, January 27, 1975, at 7:30 o'clock P.M. in the Council Chambers, located in the City Hall, 801 Eleventh Street, Modesto, California, was set as the time and place for hearing and passing upon the report of the Superintendent of Streets with respect to the construction of said improvement, and

WHEREAS, at the time of said hearing, said Council received the report of the Superintendent of Streets, as submitted, and on file in the office of the City Clerk.

NOW, THEREFORE, BE IT RESOLVED by the Council of the City of Modesto as follows:

SECTION 1. The report of the Superintendent of Streets as submitted and on file in the office of the City Clerk is hereby confirmed

and the cost of such work is determined to be in the total amount of  
\$134.62.

SECTION 2. That the cost of the aforesaid work, being the amount  
of \$134.62, be assessed in three annual installments as a lien  
against the parcel (s) of property fronting upon the work so constructed.

All that real property in the City of Modesto, County of Stanislaus,  
State of California, described as follows:

Lot 19 of Block 6726 in Bel Air Subdivision No. 1 as per map filed February  
24, 1956 in Volume 18 of Maps, Page 48, Stanislaus County Records.

(Stanislaus County Assessor's Parcel No. 002-07 059-3614-001)

SECTION 3. Said assessment shall bear interest on the unpaid bal-  
ance at the rate of seven (7%) per cent per annum, said interest to begin  
to run on the 31st day after the adoption of this resolution.

SECTION 4. In accordance with the provisions of Sections 5893  
and 5895 of the California Streets and Highways Code, it is hereby  
ordered that the notice of each annual installment of said lien be deliv-  
ered to the Stanislaus County Auditor, who shall enter the amount thereof  
on the County Assessment Book opposite the description of the particular  
property and the amount shall be collected together with all other taxes  
thereon against the property. The Director of Finance shall annually  
deliver said notice of lien to the County Auditor before the date fixed  
by law for the delivery of the Assessment Book to the County Board of  
Equalization. The lien shall be collected in accordance with the pro-  
cedure prescribed in Section 5894 of the California Streets and Highways  
Code.

The foregoing resolution was introduced at a regular meeting of the  
Council of the City of Modesto held on the 27th day of January,  
1975, by Councilman Dunlap, who moved its adoption, which  
motion being duly seconded by Councilman Elliott, was upon roll  
call carried and the resolution adopted by the following vote:

AYES: Councilmen: Dunlap, Elliott, Kullijian, Mensinger,  
Newton, Mayor Davies  
NOES: Councilmen: None  
ABSENT: Councilmen: None

ATTEST: W. T. Chynoweth  
W. T. CHYNOWETH, City Clerk

(alleys)

MODESTO CITY COUNCIL  
RESOLUTION NO. 75-162

A RESOLUTION CONFIRMING THE REPORT OF THE SUPER-INTENDENT OF STREETS CONCERNING THE WORK OF CONSTRUCTION OF ASPHALTIC CONCRETE PAVING ALONG CERTAIN ALLEYS IN THE CITY OF MODESTO IN ACCORDANCE WITH THE IMPROVEMENT DISTRICT ACT OF 1911, ASSESSING THE COST OF CONSTRUCTION AGAINST THE PARCEL OF REAL PROPERTY FRONTING UPON THE IMPROVEMENT, AND DIRECTING THE METHOD OF COLLECTION OF SAID LIEN. (BLOCK 6726) Lot 18 - Vancy M. Siciliani - \$134.62

WHEREAS, Chapter 27 of Part 3 of Division 7 (Sections 5870 et seq.) of the Streets and Highways Code of the State of California establishes a procedure pursuant to which the construction of certain improvements may be required, and

WHEREAS, the Council did, on August 26, 1975, adopt its Resolution No. 74-725, ordering the installation of certain improvements along certain alleys in the City of Modesto as provided therein, and directing the Superintendent of Streets to give notice requiring the construction of such improvements, and

WHEREAS, in compliance with the provisions of Chapter 27 of Part 3 of Division 7 of the Streets and Highways Code the Superintendent of Streets proceeded to cause the completion of the construction of asphaltic concrete paving on property abutting the property hereafter described, and

WHEREAS, January 27, 1975, at 7:30 o'clock P.M. in the Council Chambers, located in the City Hall, 801 Eleventh Street, Modesto, California, was set as the time and place for hearing and passing upon the report of the Superintendent of Streets with respect to the construction of said improvement, and

WHEREAS, at the time of said hearing, said Council received the report of the Superintendent of Streets, as submitted, and on file in the office of the City Clerk.

NOW, THEREFORE, BE IT RESOLVED by the Council of the City of Modesto as follows:

SECTION 1. The report of the Superintendent of Streets as submitted and on file in the office of the City Clerk is hereby confirmed

and the cost of such work is determined to be in the total amount of \$134.62.

SECTION 2. That the cost of the aforesaid work, being the amount of \$134.62, be assessed in three annual installments as a lien against the parcel (s) of property fronting upon the work so constructed.

All that real property in the City of Modesto, County of Stanislaus, State of California, described as follows:

Lot 18 of Block 6726 in Bel Air Subdivision No. 1 as per map filed February 24, 1956 in Volume 18 of Maps, Page 48, Stanislaus County Records.

(Stanislaus County Assessor's Parcel No. 002-07 059-3715-001)

SECTION 3. Said assessment shall bear interest on the unpaid balance at the rate of seven (7%) per cent per annum, said interest to begin to run on the 31st day after the adoption of this resolution.

SECTION 4. In accordance with the provisions of Sections 5893 and 5895 of the California Streets and Highways Code, it is hereby ordered that the notice of each annual installment of said lien be delivered to the Stanislaus County Auditor, who shall enter the amount thereof on the County Assessment Book opposite the description of the particular property and the amount shall be collected together with all other taxes thereon against the property. The Director of Finance shall annually deliver said notice of lien to the County Auditor before the date fixed by law for the delivery of the Assessment Book to the County Board of Equalization. The lien shall be collected in accordance with the procedure prescribed in Section 5894 of the California Streets and Highways Code.

The foregoing resolution was introduced at a regular meeting of the Council of the City of Modesto held on the 27th day of January, 1975, by Councilman Dunlap, who moved its adoption, which motion being duly seconded by Councilman Elliott, was upon roll call carried and the resolution adopted by the following vote:

AYES:	Councilmen:	Dunlap, Elliott, Kullijian, Mensinger, Newton, Mayor Davies
NOES:	Councilmen:	None
ABSENT:	Councilmen:	None

ATTEST: W. T. Chynoweth  
W. T. CHYNOWETH, City Clerk

(alleys)

MODESTO CITY COUNCIL  
RESOLUTION NO. 75-163

A RESOLUTION CONFIRMING THE REPORT OF THE SUPER-INTENDENT OF STREETS CONCERNING THE WORK OF CONSTRUCTION OF ASPHALTIC CONCRETE PAVING ALONG CERTAIN ALLEYS IN THE CITY OF MODESTO IN ACCORDANCE WITH THE IMPROVEMENT DISTRICT ACT OF 1911, ASSESSING THE COST OF CONSTRUCTION AGAINST THE PARCEL OF REAL PROPERTY FRONTING UPON THE IMPROVEMENT, AND DIRECTING THE METHOD OF COLLECTION OF SAID LIEN.  
(BLOCK 6726) Lot 17 - Harvey K. & Maxine Emig - \$134.62

WHEREAS, Chapter 27 of Part 3 of Division 7 (Sections 5870 et seq.) of the Streets and Highways Code of the State of California establishes a procedure pursuant to which the construction of certain improvements may be required, and

WHEREAS, the Council did, on August 26, 1975, adopt its Resolution No. 74-725, ordering the installation of certain improvements along certain alleys in the City of Modesto as provided therein, and directing the Superintendent of Streets to give notice requiring the construction of such improvements, and

WHEREAS, in compliance with the provisions of Chapter 27 of Part 3 of Division 7 of the Streets and Highways Code the Superintendent of Streets proceeded to cause the completion of the construction of asphaltic concrete paving on property abutting the property hereafter described, and

WHEREAS, January 27, 1975, at 7:30 o'clock P.M. in the Council Chambers, located in the City Hall, 801 Eleventh Street, Modesto, California, was set as the time and place for hearing and passing upon the report of the Superintendent of Streets with respect to the construction of said improvement, and

WHEREAS, at the time of said hearing, said Council received the report of the Superintendent of Streets, as submitted, and on file in the office of the City Clerk.

NOW, THEREFORE, BE IT RESOLVED by the Council of the City of Modesto as follows:

SECTION 1. The report of the Superintendent of Streets as submitted and on file in the office of the City Clerk is hereby confirmed

and the cost of such work is determined to be in the total amount of

\$134.62.

SECTION 2. That the cost of the aforesaid work, being the amount of \$134.62, be assessed in three annual installments as a lien against the parcel (s) of property fronting upon the work so constructed.

All that real property in the City of Modesto, County of Stanislaus, State of California, described as follows:

Lot 17 of Block 6726 in Bel Air Subdivision No. 1 as per map filed February 24, 1956 in Volume 18 of Maps, Page 48, Stanislaus County Records.

(Stanislaus County Assessor's Parcel No. 002-07 058-3616-001)

SECTION 3. Said assessment shall bear interest on the unpaid balance at the rate of seven (7%) per cent per annum, said interest to begin to run on the 31st day after the adoption of this resolution.

SECTION 4. In accordance with the provisions of Sections 5893 and 5895 of the California Streets and Highways Code, it is hereby ordered that the notice of each annual installment of said lien be delivered to the Stanislaus County Auditor, who shall enter the amount thereof on the County Assessment Book opposite the description of the particular property and the amount shall be collected together with all other taxes thereon against the property. The Director of Finance shall annually deliver said notice of lien to the County Auditor before the date fixed by law for the delivery of the Assessment Book to the County Board of Equalization. The lien shall be collected in accordance with the procedure prescribed in Section 5894 of the California Streets and Highways Code.

The foregoing resolution was introduced at a regular meeting of the Council of the City of Modesto held on the 27th day of January, 1975, by Councilman Dunlap, who moved its adoption, which motion being duly seconded by Councilman Elliott, was upon roll call carried and the resolution adopted by the following vote:

AYES:	Councilmen:	Dunlap, Elliott, Kullijian, Mensinger, Newton, Mayor Davies
NOES:	Councilmen:	None
ABSENT:	Councilmen:	None

ATTEST: W. T. Chynoweth  
W. T. CHYNOWETH, City Clerk

(alleys)

MODESTO CITY COUNCIL  
RESOLUTION NO. 75-164

A RESOLUTION CONFIRMING THE REPORT OF THE SUPERINTENDENT OF STREETS CONCERNING THE WORK OF CONSTRUCTION OF ASPHALTIC CONCRETE PAVING ALONG CERTAIN ALLEYS IN THE CITY OF MODESTO IN ACCORDANCE WITH THE IMPROVEMENT DISTRICT ACT OF 1911, ASSESSING THE COST OF CONSTRUCTION AGAINST THE PARCEL OF REAL PROPERTY FRONTING UPON THE IMPROVEMENT, AND DIRECTING THE METHOD OF COLLECTION OF SAID LIEN.  
(BLOCK 6726) Lot 16 - Loren E. & Frances C. Dick -  
\$134.62

WHEREAS, Chapter 27 of Part 3 of Division 7 (Sections 5870 et seq.) of the Streets and Highways Code of the State of California establishes a procedure pursuant to which the construction of certain improvements may be required, and

WHEREAS, the Council did, on August 26, 1975, adopt its Resolution No. 74-725, ordering the installation of certain improvements along certain alleys in the City of Modesto as provided therein, and directing the Superintendent of Streets to give notice requiring the construction of such improvements, and

WHEREAS, in compliance with the provisions of Chapter 27 of Part 3 of Division 7 of the Streets and Highways Code the Superintendent of Streets proceeded to cause the completion of the construction of asphaltic concrete paving on property abutting the property hereafter described, and

WHEREAS, January 27, 1975, at 7:30 o'clock P.M. in the Council Chambers, located in the City Hall, 801 Eleventh Street, Modesto, California, was set as the time and place for hearing and passing upon the report of the Superintendent of Streets with respect to the construction of said improvement, and

WHEREAS, at the time of said hearing, said Council received the report of the Superintendent of Streets, as submitted, and on file in the office of the City Clerk.

NOW, THEREFORE, BE IT RESOLVED by the Council of the City of Modesto as follows:

SECTION 1. The report of the Superintendent of Streets as submitted and on file in the office of the City Clerk is hereby confirmed

and the cost of such work is determined to be in the total amount of \$134.62.

SECTION 2. That the cost of the aforesaid work, being the amount of \$134.62, be assessed in three annual installments as a lien against the parcel (s) of property fronting upon the work so constructed.

All that real property in the City of Modesto, County of Stanislaus, State of California, described as follows:

Lot 16 of Block 6726 in Bel Air Subdivision No. 1 as per map Filed February 24, 1956 in Volume 18 of Maps, Page 48, Stanislaus County Records.

(Stanislaus County Assessor's Parcel No. 002-07 059-3617-001)

SECTION 3. Said assessment shall bear interest on the unpaid balance at the rate of seven (7%) per cent per annum, said interest to begin to run on the 31st day after the adoption of this resolution.

SECTION 4. In accordance with the provisions of Sections 5893 and 5895 of the California Streets and Highways Code, it is hereby ordered that the notice of each annual installment of said lien be delivered to the Stanislaus County Auditor, who shall enter the amount thereof on the County Assessment Book opposite the description of the particular property and the amount shall be collected together with all other taxes thereon against the property. The Director of Finance shall annually deliver said notice of lien to the County Auditor before the date fixed by law for the delivery of the Assessment Book to the County Board of Equalization. The lien shall be collected in accordance with the procedure prescribed in Section 5894 of the California Streets and Highways Code.

The foregoing resolution was introduced at a regular meeting of the Council of the City of Modesto held on the 27th day of January, 1975, by Councilman Dunlap, who moved its adoption, which motion being duly seconded by Councilman Elliott, was upon roll call carried and the resolution adopted by the following vote:

AYES: Councilmen: Dunlap, Elliott, Kullijian, Mensinger,  
Newton, Mayor Davies

NOES: Councilmen: None

ABSENT: Councilmen: None

ATTEST: W. T. Chynoweth  
W. T. CHYNOWETH, City Clerk

(alleys)

MODESTO CITY COUNCIL  
RESOLUTION NO. 75-165

A RESOLUTION CONFIRMING THE REPORT OF THE SUPERINTENDENT OF STREETS CONCERNING THE WORK OF CONSTRUCTION OF ASPHALTIC CONCRETE PAVING ALONG CERTAIN ALLEYS IN THE CITY OF MODESTO IN ACCORDANCE WITH THE IMPROVEMENT DISTRICT ACT OF 1911, ASSESSING THE COST OF CONSTRUCTION AGAINST THE PARCEL OF REAL PROPERTY FRONTING UPON THE IMPROVEMENT, AND DIRECTING THE METHOD OF COLLECTION OF SAID LIEN.  
(BLOCK 6726) Lot 15 - James R. & Carla H. Corn - \$134.62

WHEREAS, Chapter 27 of Part 3 of Division 7 (Sections 5870 et seq.) of the Streets and Highways Code of the State of California establishes a procedure pursuant to which the construction of certain improvements may be required, and

WHEREAS, the Council did, on August 26, 1975, adopt its Resolution No. 74-725, ordering the installation of certain improvements along certain alleys in the City of Modesto as provided therein, and directing the Superintendent of Streets to give notice requiring the construction of such improvements, and

WHEREAS, in compliance with the provisions of Chapter 27 of Part 3 of Division 7 of the Streets and Highways Code the Superintendent of Streets proceeded to cause the completion of the construction of asphaltic concrete paving on property abutting the property hereafter described, and

WHEREAS, January 27, 1975, at 7:30 o'clock P.M. in the Council Chambers, located in the City Hall, 801 Eleventh Street, Modesto, California, was set as the time and place for hearing and passing upon the report of the Superintendent of Streets with respect to the construction of said improvement, and

WHEREAS, at the time of said hearing, said Council received the report of the Superintendent of Streets, as submitted, and on file in the office of the City Clerk.

NOW, THEREFORE, BE IT RESOLVED by the Council of the City of Modesto as follows:

SECTION 1. The report of the Superintendent of Streets as submitted and on file in the office of the City Clerk is hereby confirmed

and the cost of such work is determined to be in the total amount of  
\$134.62.

SECTION 2. That the cost of the aforesaid work, being the amount  
of \$134.62, be assessed in three annual installments as a lien  
against the parcel (s) of property fronting upon the work so constructed.

All that real property in the City of Modesto, County of Stanislaus,  
State of California, described as follows:

Lot 15 of Block 6726 in Bel Air Subdivision No. 1 as per map filed February  
24, 1956 in Volume 18 of Maps, Page 48, Stanislaus County Records.

(Stanislaus County Assessor's Parcel No. 002-07 059-3618-001)

SECTION 3. Said assessment shall bear interest on the unpaid bal-  
ance at the rate of seven (7%) per cent per annum, said interest to begin  
to run on the 31st day after the adoption of this resolution.

SECTION 4. In accordance with the provisions of Sections 5893  
and 5895 of the California Streets and Highways Code, it is hereby  
ordered that the notice of each annual installment of said lien be deliv-  
ered to the Stanislaus County Auditor, who shall enter the amount thereof  
on the County Assessment Book opposite the description of the particular  
property and the amount shall be collected together with all other taxes  
thereon against the property. The Director of Finance shall annually  
deliver said notice of lien to the County Auditor before the date fixed  
by law for the delivery of the Assessment Book to the County Board of  
Equalization. The lien shall be collected in accordance with the pro-  
cedure prescribed in Section 5894 of the California Streets and Highways  
Code.

The foregoing resolution was introduced at a regular meeting of the  
Council of the City of Modesto held on the 27th day of January,  
1975, by Councilman Dunlap, who moved its adoption, which  
motion being duly seconded by Councilman Elliott, was upon roll  
call carried and the resolution adopted by the following vote:

AYES: Councilmen: Dunlap, Elliott, Kullijian, Mensinger,  
Newton, Mayor Davies  
NOES: Councilmen: None  
ABSENT: Councilmen: None

ATTEST: W. T. Chynoweth  
W. T. CHYNOWETH, City Clerk

(alleys)

MODESTO CITY COUNCIL  
RESOLUTION NO. 75-166

A RESOLUTION CONFIRMING THE REPORT OF THE SUPERINTENDENT OF STREETS CONCERNING THE WORK OF CONSTRUCTION OF ASPHALTIC CONCRETE PAVING ALONG CERTAIN ALLEYS IN THE CITY OF MODESTO IN ACCORDANCE WITH THE IMPROVEMENT DISTRICT ACT OF 1911, ASSESSING THE COST OF CONSTRUCTION AGAINST THE PARCEL OF REAL PROPERTY FRONTING UPON THE IMPROVEMENT, AND DIRECTING THE METHOD OF COLLECTION OF SAID LIEN. (BLOCK 6726) Lot 14 - Bert R. & Carol M. Martin - \$134.62

WHEREAS, Chapter 27 of Part 3 of Division 7 (Sections 5870 et seq.) of the Streets and Highways Code of the State of California establishes a procedure pursuant to which the construction of certain improvements may be required, and

WHEREAS, the Council did, on August 26, 1975, adopt its Resolution No. 74-725, ordering the installation of certain improvements along certain alleys in the City of Modesto as provided therein, and directing the Superintendent of Streets to give notice requiring the construction of such improvements, and

WHEREAS, in compliance with the provisions of Chapter 27 of Part 3 of Division 7 of the Streets and Highways Code the Superintendent of Streets proceeded to cause the completion of the construction of asphaltic concrete paving on property abutting the property hereafter described, and

WHEREAS, January 27, 1975, at 7:30 o'clock P.M. in the Council Chambers, located in the City Hall, 801 Eleventh Street, Modesto, California, was set as the time and place for hearing and passing upon the report of the Superintendent of Streets with respect to the construction of said improvement, and

WHEREAS, at the time of said hearing, said Council received the report of the Superintendent of Streets, as submitted, and on file in the office of the City Clerk.

NOW, THEREFORE, BE IT RESOLVED by the Council of the City of Modesto as follows:

SECTION 1. The report of the Superintendent of Streets as submitted and on file in the office of the City Clerk is hereby confirmed

and the cost of such work is determined to be in the total amount of  
\$134.62.

SECTION 2. That the cost of the aforesaid work, being the amount of \$134.62, be assessed in three annual installments as a lien against the parcel (s) of property fronting upon the work so constructed.

All that real property in the City of Modesto, County of Stanislaus, State of California, described as follows:

Lot 14 of Block 6726 in Bel Air Subdivision No. 1 as per map filed February 24, 1956 in Volume 18 of Maps, Page 48, Stanislaus County Records.

(Stanislaus County Assessor's Parcel No. 002-07 059-3619-001)

SECTION 3. Said assessment shall bear interest on the unpaid balance at the rate of seven (7%) per cent per annum, said interest to begin to run on the 31st day after the adoption of this resolution.

SECTION 4. In accordance with the provisions of Sections 5893 and 5895 of the California Streets and Highways Code, it is hereby ordered that the notice of each annual installment of said lien be delivered to the Stanislaus County Auditor, who shall enter the amount thereof on the County Assessment Book opposite the description of the particular property and the amount shall be collected together with all other taxes thereon against the property. The Director of Finance shall annually deliver said notice of lien to the County Auditor before the date fixed by law for the delivery of the Assessment Book to the County Board of Equalization. The lien shall be collected in accordance with the procedure prescribed in Section 5894 of the California Streets and Highways Code.

The foregoing resolution was introduced at a regular meeting of the Council of the City of Modesto held on the 27th day of January, 1975, by Councilman Dunlap, who moved its adoption, which motion being duly seconded by Councilman Elliott, was upon roll call carried and the resolution adopted by the following vote:

AYES:	Councilmen:	Dunlap, Elliott, Kullijian, Mensinger, Newton, Mayor Davies
NOES:	Councilmen:	None
ABSENT:	Councilmen:	None

ATTEST:   
W. T. CHYNOWETH, City Clerk

(alleys)

MODESTO CITY COUNCIL  
RESOLUTION NO. 75-167

A RESOLUTION CONFIRMING THE REPORT OF THE SUPERINTENDENT OF STREETS CONCERNING THE WORK OF CONSTRUCTION OF ASPHALTIC CONCRETE PAVING ALONG CERTAIN ALLEYS IN THE CITY OF MODESTO IN ACCORDANCE WITH THE IMPROVEMENT DISTRICT ACT OF 1911, ASSESSING THE COST OF CONSTRUCTION AGAINST THE PARCEL OF REAL PROPERTY FRONTING UPON THE IMPROVEMENT, AND DIRECTING THE METHOD OF COLLECTION OF SAID LIEN.  
(BLOCK 6726) Lot 13 - Darwin C. & Dorthie J. Hamblin - \$134.62

WHEREAS, Chapter 27 of Part 3 of Division 7 (Sections 5870 et seq.) of the Streets and Highways Code of the State of California establishes a procedure pursuant to which the construction of certain improvements may be required, and

WHEREAS, the Council did, on August 26, 1975, adopt its Resolution No. 74-725, ordering the installation of certain improvements along certain alleys in the City of Modesto as provided therein, and directing the Superintendent of Streets to give notice requiring the construction of such improvements, and

WHEREAS, in compliance with the provisions of Chapter 27 of Part 3 of Division 7 of the Streets and Highways Code the Superintendent of Streets proceeded to cause the completion of the construction of asphaltic concrete paving on property abutting the property hereafter described, and

WHEREAS, January 27, 1975, at 7:30 o'clock P.M. in the Council Chambers, located in the City Hall, 801 Eleventh Street, Modesto, California, was set as the time and place for hearing and passing upon the report of the Superintendent of Streets with respect to the construction of said improvement, and

WHEREAS, at the time of said hearing, said Council received the report of the Superintendent of Streets, as submitted, and on file in the office of the City Clerk.

NOW, THEREFORE, BE IT RESOLVED by the Council of the City of Modesto as follows:

SECTION 1. The report of the Superintendent of Streets as submitted and on file in the office of the City Clerk is hereby confirmed

and the cost of such work is determined to be in the total amount of  
\$134.62.

SECTION 2. That the cost of the aforesaid work, being the amount of \$134.62, be assessed in three annual installments as a lien against the parcel (s) of property fronting upon the work so constructed.

All that real property in the City of Modesto, County of Stanislaus, State of California, described as follows:

Lot 13 of Block 6726 in Bel Air Subdivision No. 1 as per map filed February 24, 1956 in Volume 18 of Maps, Page 48, Stanislaus County Records.

(Stanislaus County Assessor's Parcel No. 002-07 059-3620-001)

SECTION 3. Said assessment shall bear interest on the unpaid balance at the rate of seven (7%) per cent per annum, said interest to begin to run on the 31st day after the adoption of this resolution.

SECTION 4. In accordance with the provisions of Sections 5893 and 5895 of the California Streets and Highways Code, it is hereby ordered that the notice of each annual installment of said lien be delivered to the Stanislaus County Auditor, who shall enter the amount thereof on the County Assessment Book opposite the description of the particular property and the amount shall be collected together with all other taxes thereon against the property. The Director of Finance shall annually deliver said notice of lien to the County Auditor before the date fixed by law for the delivery of the Assessment Book to the County Board of Equalization. The lien shall be collected in accordance with the procedure prescribed in Section 5894 of the California Streets and Highways Code.

The foregoing resolution was introduced at a regular meeting of the Council of the City of Modesto held on the 27th day of January, 1975, by Councilman Dunlap, who moved its adoption, which motion being duly seconded by Councilman Elliott, was upon roll call carried and the resolution adopted by the following vote:

AYES:	Councilmen:	Dunlap, Elliott, Kullijian, Mensinger, Newton, Mayor Davies
NOES:	Councilmen:	None
ABSENT:	Councilmen:	None

ATTEST:   
W. T. CHYNOWETH, City Clerk

(alleys)

MODESTO CITY COUNCIL  
RESOLUTION NO. 75-168

A RESOLUTION CONFIRMING THE REPORT OF THE SUPER-INTENDENT OF STREETS CONCERNING THE WORK OF CONSTRUCTION OF ASPHALTIC CONCRETE PAVING ALONG CERTAIN ALLEYS IN THE CITY OF MODESTO IN ACCORDANCE WITH THE IMPROVEMENT DISTRICT ACT OF 1911, ASSESSING THE COST OF CONSTRUCTION AGAINST THE PARCEL OF REAL PROPERTY FRONTING UPON THE IMPROVEMENT, AND DIRECTING THE METHOD OF COLLECTION OF SAID LIEN.  
(BLOCK 6726) Lot 12 - Florence C. Hubbard - \$141.08

WHEREAS, Chapter 27 of Part 3 of Division 7 (Sections 5870 et seq.) of the Streets and Highways Code of the State of California establishes a procedure pursuant to which the construction of certain improvements may be required, and

WHEREAS, the Council did, on August 26, 1975, adopt its Resolution No. 74-725, ordering the installation of certain improvements along certain alleys in the City of Modesto as provided therein, and directing the Superintendent of Streets to give notice requiring the construction of such improvements, and

WHEREAS, in compliance with the provisions of Chapter 27 of Part 3 of Division 7 of the Streets and Highways Code the Superintendent of Streets proceeded to cause the completion of the construction of asphaltic concrete paving on property abutting the property hereafter described, and

WHEREAS, January 27, 1975, at 7:30 o'clock P.M. in the Council Chambers, located in the City Hall, 801 Eleventh Street, Modesto, California, was set as the time and place for hearing and passing upon the report of the Superintendent of Streets with respect to the construction of said improvement, and

WHEREAS, at the time of said hearing, said Council received the report of the Superintendent of Streets, as submitted, and on file in the office of the City Clerk.

NOW, THEREFORE, BE IT RESOLVED by the Council of the City of Modesto as follows:

SECTION 1. The report of the Superintendent of Streets as submitted and on file in the office of the City Clerk is hereby confirmed

and the cost of such work is determined to be in the total amount of  
\$141.08.

SECTION 2. That the cost of the aforesaid work, being the amount of \$141.08, be assessed in three annual installments as a lien against the parcel (s) of property fronting upon the work so constructed.

All that real property in the City of Modesto, County of Stanislaus, State of California, described as follows:

Lot 12 of Block 6726 in Bel Air Subdivision No. 1 as per map filed February 24, 1956 in Volume 18 of Maps, Page 48, Stanislaus County Records.

(Stanislaus County Assessor's Parcel No. 002-07 059-3621-001)

SECTION 3. Said assessment shall bear interest on the unpaid balance at the rate of seven (7%) per cent per annum, said interest to begin to run on the 31st day after the adoption of this resolution.

SECTION 4. In accordance with the provisions of Sections 5893 and 5895 of the California Streets and Highways Code, it is hereby ordered that the notice of each annual installment of said lien be delivered to the Stanislaus County Auditor, who shall enter the amount thereof on the County Assessment Book opposite the description of the particular property and the amount shall be collected together with all other taxes thereon against the property. The Director of Finance shall annually deliver said notice of lien to the County Auditor before the date fixed by law for the delivery of the Assessment Book to the County Board of Equalization. The lien shall be collected in accordance with the procedure prescribed in Section 5894 of the California Streets and Highways Code.

The foregoing resolution was introduced at a regular meeting of the Council of the City of Modesto held on the 27th day of January, 1975, by Councilman Dunlap, who moved its adoption, which motion being duly seconded by Councilman Elliott, was upon roll call carried and the resolution adopted by the following vote:

AYES:	Councilmen:	Dunlap, Elliott, Kullijian, Mensinger, Newton, Mayor Davies
NOES:	Councilmen:	None
ABSENT:	Councilmen:	None

ATTEST: W. T. Chynoweth  
W. T. CHYNOWETH, City Clerk

(alleys)

MODESTO CITY COUNCIL  
RESOLUTION NO. 75-169

A RESOLUTION CONFIRMING THE REPORT OF THE SUPER-  
INTENDENT OF STREETS CONCERNING THE WORK OF CON-  
STRUCTION OF ASPHALTIC CONCRETE PAVING ALONG CER-  
TAIN ALLEYS IN THE CITY OF MODESTO IN ACCORDANCE  
WITH THE IMPROVEMENT DISTRICT ACT OF 1911, ASSESS-  
ING THE COST OF CONSTRUCTION AGAINST THE PARCEL OF  
REAL PROPERTY FRONTING UPON THE IMPROVEMENT, AND  
DIRECTING THE METHOD OF COLLECTION OF SAID LIEN.  
(BLOCK 6726) Lot 11 - Marvin & Virginia S. Goodrow -  
\$139.32

WHEREAS, Chapter 27 of Part 3 of Division 7 (Sections 5870 et seq.)  
of the Streets and Highways Code of the State of California establishes  
a procedure pursuant to which the construction of certain improvements  
may be required, and

WHEREAS, the Council did, on August 26, 1975, adopt  
its Resolution No. 74-725, ordering the installation of certain  
improvements along certain alleys in the City of Modesto as provided  
therein, and directing the Superintendent of Streets to give notice  
requiring the construction of such improvements, and

WHEREAS, in compliance with the provisions of Chapter 27 of Part  
3 of Division 7 of the Streets and Highways Code the Superintendent of  
Streets proceeded to cause the completion of the construction of as-  
phaltic concrete paving on property abutting the property hereafter  
described, and

WHEREAS, January 27, 1975, at 7:30 o'clock P.M.  
in the Council Chambers, located in the City Hall, 801 Eleventh Street,  
Modesto, California, was set as the time and place for hearing and  
passing upon the report of the Superintendent of Streets with respect  
to the construction of said improvement, and

WHEREAS, at the time of said hearing, said Council received the  
report of the Superintendent of Streets, as submitted, and on file in  
the office of the City Clerk.

NOW, THEREFORE, BE IT RESOLVED by the Council of the City of  
Modesto as follows:

SECTION 1. The report of the Superintendent of Streets as sub-  
mitted and on file in the office of the City Clerk is hereby confirmed

and the cost of such work is determined to be in the total amount of \$139.32.

SECTION 2. That the cost of the aforesaid work, being the amount of \$139.32, be assessed in three annual installments as a lien against the parcel (s) of property fronting upon the work so constructed.

All that real property in the City of Modesto, County of Stanislaus, State of California, described as follows:

Lot 11 of Block 6726 in Bel Air Subdivision No. 1 as per map filed February 24, 1956 in Volume 18 of Maps, Page 48, Stanislaus County Records.

(Stanislaus County Assessor's Parcel No. 002-07 059-3622-001)

SECTION 3. Said assessment shall bear interest on the unpaid balance at the rate of seven (7%) per cent per annum, said interest to begin to run on the 31st day after the adoption of this resolution.

SECTION 4. In accordance with the provisions of Sections 5893 and 5895 of the California Streets and Highways Code, it is hereby ordered that the notice of each annual installment of said lien be delivered to the Stanislaus County Auditor, who shall enter the amount thereof on the County Assessment Book opposite the description of the particular property and the amount shall be collected together with all other taxes thereon against the property. The Director of Finance shall annually deliver said notice of lien to the County Auditor before the date fixed by law for the delivery of the Assessment Book to the County Board of Equalization. The lien shall be collected in accordance with the procedure prescribed in Section 5894 of the California Streets and Highways Code.

The foregoing resolution was introduced at a regular meeting of the Council of the City of Modesto held on the 27th day of January, 1975, by Councilman Dunlap, who moved its adoption, which motion being duly seconded by Councilman Elliott, was upon roll call carried and the resolution adopted by the following vote:

AYES:	Councilmen:	Dunlap, Elliott, Kullijian, Mensinger, Newton, Mayor Davies
NOES:	Councilmen:	None
ABSENT:	Councilmen:	None

ATTEST: W. T. Chynoweth  
W. T. CHYNOWETH, City Clerk

(alleys)

MODESTO CITY COUNCIL  
RESOLUTION NO. 75-170

A RESOLUTION CONFIRMING THE REPORT OF THE SUPER-INTENDENT OF STREETS CONCERNING THE WORK OF CONSTRUCTION OF ASPHALTIC CONCRETE PAVING ALONG CERTAIN ALLEYS IN THE CITY OF MODESTO IN ACCORDANCE WITH THE IMPROVEMENT DISTRICT ACT OF 1911, ASSESSING THE COST OF CONSTRUCTION AGAINST THE PARCEL OF REAL PROPERTY FRONTING UPON THE IMPROVEMENT, AND DIRECTING THE METHOD OF COLLECTION OF SAID LIEN. (BLOCK 6726) Lot 10 - Aaron L. Layman - \$149.38

WHEREAS, Chapter 27 of Part 3 of Division 7 (Sections 5870 et seq.) of the Streets and Highways Code of the State of California establishes a procedure pursuant to which the construction of certain improvements may be required, and

WHEREAS, the Council did, on August 26, 1975, adopt its Resolution No. 74-725, ordering the installation of certain improvements along certain alleys in the City of Modesto as provided therein, and directing the Superintendent of Streets to give notice requiring the construction of such improvements, and

WHEREAS, in compliance with the provisions of Chapter 27 of Part 3 of Division 7 of the Streets and Highways Code the Superintendent of Streets proceeded to cause the completion of the construction of asphaltic concrete paving on property abutting the property hereafter described, and

WHEREAS, January 27, 1975, at 7:30 o'clock P.M. in the Council Chambers, located in the City Hall, 801 Eleventh Street, Modesto, California, was set as the time and place for hearing and passing upon the report of the Superintendent of Streets with respect to the construction of said improvement, and

WHEREAS, at the time of said hearing, said Council received the report of the Superintendent of Streets, as submitted, and on file in the office of the City Clerk.

NOW, THEREFORE, BE IT RESOLVED by the Council of the City of Modesto as follows:

SECTION 1. The report of the Superintendent of Streets as submitted and on file in the office of the City Clerk is hereby confirmed

and the cost of such work is determined to be in the total amount of \$149.38.

SECTION 2. That the cost of the aforesaid work, being the amount of \$149.38, be assessed in three annual installments as a lien against the parcel (s) of property fronting upon the work so constructed.

All that real property in the City of Modesto, County of Stanislaus, State of California, described as follows:

Lot 10 of Block 6726 in Bel Air Subdivision No. 1 as per map filed February 24, 1956 in Volume 18 of Maps, Page 48, Stanislaus County Records.

(Stanislaus County Assessor's Parcel No. 002-01 059-3601-001)

SECTION 3. Said assessment shall bear interest on the unpaid balance at the rate of seven (7%) per cent per annum, said interest to begin to run on the 31st day after the adoption of this resolution.

SECTION 4. In accordance with the provisions of Sections 5893 and 5895 of the California Streets and Highways Code, it is hereby ordered that the notice of each annual installment of said lien be delivered to the Stanislaus County Auditor, who shall enter the amount thereof on the County Assessment Book opposite the description of the particular property and the amount shall be collected together with all other taxes thereon against the property. The Director of Finance shall annually deliver said notice of lien to the County Auditor before the date fixed by law for the delivery of the Assessment Book to the County Board of Equalization. The lien shall be collected in accordance with the procedure prescribed in Section 5894 of the California Streets and Highways Code.

The foregoing resolution was introduced at a regular meeting of the Council of the City of Modesto held on the 27th day of January, 1975, by Councilman Dunlap, who moved its adoption, which motion being duly seconded by Councilman Elliott, was upon roll call carried and the resolution adopted by the following vote:

AYES:	Councilmen:	Dunlap, Elliott, Kullijian, Mensinger, Newton, Mayor Davies
NOES:	Councilmen:	None
ABSENT:	Councilmen:	None

ATTEST: W. T. Chynoweth  
W. T. CHYNOWETH, City Clerk

(alleys)

MODESTO CITY COUNCIL  
RESOLUTION NO. 75-171

A RESOLUTION CONFIRMING THE REPORT OF THE SUPER-INTENDENT OF STREETS CONCERNING THE WORK OF CONSTRUCTION OF ASPHALTIC CONCRETE PAVING ALONG CERTAIN ALLEYS IN THE CITY OF MODESTO IN ACCORDANCE WITH THE IMPROVEMENT DISTRICT ACT OF 1911, ASSESSING THE COST OF CONSTRUCTION AGAINST THE PARCEL OF REAL PROPERTY FRONTING UPON THE IMPROVEMENT, AND DIRECTING THE METHOD OF COLLECTION OF SAID LIEN. (BLOCK 6726) Lot 9 - Joe M. Molles - \$132.54

WHEREAS, Chapter 27 of Part 3 of Division 7 (Sections 5870 et seq.) of the Streets and Highways Code of the State of California establishes a procedure pursuant to which the construction of certain improvements may be required, and

WHEREAS, the Council did, on August 26, 1975, adopt its Resolution No. 74-725, ordering the installation of certain improvements along certain alleys in the City of Modesto as provided therein, and directing the Superintendent of Streets to give notice requiring the construction of such improvements, and

WHEREAS, in compliance with the provisions of Chapter 27 of Part 3 of Division 7 of the Streets and Highways Code the Superintendent of Streets proceeded to cause the completion of the construction of asphaltic concrete paving on property abutting the property hereafter described, and

WHEREAS, January 27, 1975, at 7:30 o'clock P.M. in the Council Chambers, located in the City Hall, 801 Eleventh Street, Modesto, California, was set as the time and place for hearing and passing upon the report of the Superintendent of Streets with respect to the construction of said improvement, and

WHEREAS, at the time of said hearing, said Council received the report of the Superintendent of Streets, as submitted, and on file in the office of the City Clerk.

NOW, THEREFORE, BE IT RESOLVED by the Council of the City of Modesto as follows:

SECTION 1. The report of the Superintendent of Streets as submitted and on file in the office of the City Clerk is hereby confirmed

and the cost of such work is determined to be in the total amount of  
\$132.54.

SECTION 2. That the cost of the aforesaid work, being the amount of \$132.54, be assessed in three annual installments as a lien against the parcel (s) of property fronting upon the work so constructed.

All that real property in the City of Modesto, County of Stanislaus, State of California, described as follows:

Lot 9 of Block 6726 in Bel Air Subdivision No. 1 as per map filed February 24, 1956 in Volume 18 of Maps, Page 48, Stanislaus County Records.

(Stanislaus County Assessor's Parcel No. 002-07 059-3602-001)

SECTION 3. Said assessment shall bear interest on the unpaid balance at the rate of seven (7%) per cent per annum, said interest to begin to run on the 31st day after the adoption of this resolution.

SECTION 4. In accordance with the provisions of Sections 5893 and 5895 of the California Streets and Highways Code, it is hereby ordered that the notice of each annual installment of said lien be delivered to the Stanislaus County Auditor, who shall enter the amount thereof on the County Assessment Book opposite the description of the particular property and the amount shall be collected together with all other taxes thereon against the property. The Director of Finance shall annually deliver said notice of lien to the County Auditor before the date fixed by law for the delivery of the Assessment Book to the County Board of Equalization. The lien shall be collected in accordance with the procedure prescribed in Section 5894 of the California Streets and Highways Code.

The foregoing resolution was introduced at a regular meeting of the Council of the City of Modesto held on the 27th day of January, 1975, by Councilman Dunlap, who moved its adoption, which motion being duly seconded by Councilman Elliott, was upon roll call carried and the resolution adopted by the following vote:

AYES:	Councilmen:	Dunlap, Elliott, Kullijian, Mensinger, Newton, Mayor Davies
NOES:	Councilmen:	None
ABSENT:	Councilmen:	None

ATTEST: W. T. Chynoweth  
W. T. CHYNOWETH, City Clerk

(alleys)

MODESTO CITY COUNCIL  
RESOLUTION NO. 75-172

A RESOLUTION CONFIRMING THE REPORT OF THE SUPERINTENDENT OF STREETS CONCERNING THE WORK OF CONSTRUCTION OF ASPHALTIC CONCRETE PAVING ALONG CERTAIN ALLEYS IN THE CITY OF MODESTO IN ACCORDANCE WITH THE IMPROVEMENT DISTRICT ACT OF 1911, ASSESSING THE COST OF CONSTRUCTION AGAINST THE PARCEL OF REAL PROPERTY FRONTING UPON THE IMPROVEMENT, AND DIRECTING THE METHOD OF COLLECTION OF SAID LIEN.  
(BLOCK 6726) Lot 8 - Gus N. & Kathleen Rentziperis -  
\$132.54

WHEREAS, Chapter 27 of Part 3 of Division 7 (Sections 5870 et seq.) of the Streets and Highways Code of the State of California establishes a procedure pursuant to which the construction of certain improvements may be required, and

WHEREAS, the Council did, on August 26, 1975, adopt its Resolution No. 74-725, ordering the installation of certain improvements along certain alleys in the City of Modesto as provided therein, and directing the Superintendent of Streets to give notice requiring the construction of such improvements, and

WHEREAS, in compliance with the provisions of Chapter 27 of Part 3 of Division 7 of the Streets and Highways Code the Superintendent of Streets proceeded to cause the completion of the construction of asphaltic concrete paving on property abutting the property hereafter described, and

WHEREAS, January 27, 1975, at 7:30 o'clock P.M. in the Council Chambers, located in the City Hall, 801 Eleventh Street, Modesto, California, was set as the time and place for hearing and passing upon the report of the Superintendent of Streets with respect to the construction of said improvement, and

WHEREAS, at the time of said hearing, said Council received the report of the Superintendent of Streets, as submitted, and on file in the office of the City Clerk.

NOW, THEREFORE, BE IT RESOLVED by the Council of the City of Modesto as follows:

SECTION 1. The report of the Superintendent of Streets as submitted and on file in the office of the City Clerk is hereby confirmed

and the cost of such work is determined to be in the total amount of \$132.54.

SECTION 2. That the cost of the aforesaid work, being the amount of \$132.54, be assessed in three annual installments as a lien against the parcel (s) of property fronting upon the work so constructed.

All that real property in the City of Modesto, County of Stanislaus, State of California, described as follows:

Lot 8 of Block 6726 in Bel Air Subdivision No. 1 as per map filed February 24, 1956 in Volume 18 of Maps, Page 48, Stanislaus County Records.

(Stanislaus County Assessor's Parcel No. 002-07 059-3603-001)

SECTION 3. Said assessment shall bear interest on the unpaid balance at the rate of seven (7%) per cent per annum, said interest to begin to run on the 31st day after the adoption of this resolution.

SECTION 4. In accordance with the provisions of Sections 5893 and 5895 of the California Streets and Highways Code, it is hereby ordered that the notice of each annual installment of said lien be delivered to the Stanislaus County Auditor, who shall enter the amount thereof on the County Assessment Book opposite the description of the particular property and the amount shall be collected together with all other taxes thereon against the property. The Director of Finance shall annually deliver said notice of lien to the County Auditor before the date fixed by law for the delivery of the Assessment Book to the County Board of Equalization. The lien shall be collected in accordance with the procedure prescribed in Section 5894 of the California Streets and Highways Code.

The foregoing resolution was introduced at a regular meeting of the Council of the City of Modesto held on the 27th day of January, 1975, by Councilman Dunlap, who moved its adoption, which motion being duly seconded by Councilman Elliott, was upon roll call carried and the resolution adopted by the following vote:

AYES:	Councilmen:	Dunlap, Elliott, Kullijian, Mensinger, Newton, Mayor Davies
NOES:	Councilmen:	None
ABSEN:T	Councilmen:	None

ATTEST:

  
W. T. CHYNOWETH, City Clerk

(alleys)

MODESTO CITY COUNCIL  
RESOLUTION NO. 75-173

A RESOLUTION CONFIRMING THE REPORT OF THE SUPERINTENDENT OF STREETS CONCERNING THE WORK OF CONSTRUCTION OF ASPHALTIC CONCRETE PAVING ALONG CERTAIN ALLEYS IN THE CITY OF MODESTO IN ACCORDANCE WITH THE IMPROVEMENT DISTRICT ACT OF 1911, ASSESSING THE COST OF CONSTRUCTION AGAINST THE PARCEL OF REAL PROPERTY FRONTING UPON THE IMPROVEMENT, AND DIRECTING THE METHOD OF COLLECTION OF SAID LIEN.  
(BLOCK 6726) Lot 7 - Carl R. & Irene Fischer - \$132.54

WHEREAS, Chapter 27 of Part 3 of Division 7 (Sections 5870 et seq.) of the Streets and Highways Code of the State of California establishes a procedure pursuant to which the construction of certain improvements may be required, and

WHEREAS, the Council did, on August 26, 1975, adopt its Resolution No. 74-725, ordering the installation of certain improvements along certain alleys in the City of Modesto as provided therein, and directing the Superintendent of Streets to give notice requiring the construction of such improvements, and

WHEREAS, in compliance with the provisions of Chapter 27 of Part 3 of Division 7 of the Streets and Highways Code the Superintendent of Streets proceeded to cause the completion of the construction of asphaltic concrete paving on property abutting the property hereafter described, and

WHEREAS, January 27, 1975, at 7:30 o'clock P.M. in the Council Chambers, located in the City Hall, 801 Eleventh Street, Modesto, California, was set as the time and place for hearing and passing upon the report of the Superintendent of Streets with respect to the construction of said improvement, and

WHEREAS, at the time of said hearing, said Council received the report of the Superintendent of Streets, as submitted, and on file in the office of the City Clerk.

NOW, THEREFORE, BE IT RESOLVED by the Council of the City of Modesto as follows:

SECTION 1. The report of the Superintendent of Streets as submitted and on file in the office of the City Clerk is hereby confirmed

and the cost of such work is determined to be in the total amount of \$132.54.

SECTION 2. That the cost of the aforesaid work, being the amount of \$132.54, be assessed in three annual installments as a lien against the parcel (s) of property fronting upon the work so constructed.

All that real property in the City of Modesto, County of Stanislaus, State of California, described as follows:

Lot 7 of Block 6726 in Bel Air Subdivision No. 1 as per map filed February 24, 1956 in Volume 18 of Maps, Page 48, Stanislaus County Records.

(Stanislaus County Assessor's Parcel No. 002-07 059-3604-001)

SECTION 3. Said assessment shall bear interest on the unpaid balance at the rate of seven (7%) per cent per annum, said interest to begin to run on the 31st day after the adoption of this resolution.

SECTION 4. In accordance with the provisions of Sections 5893 and 5895 of the California Streets and Highways Code, it is hereby ordered that the notice of each annual installment of said lien be delivered to the Stanislaus County Auditor, who shall enter the amount thereof on the County Assessment Book opposite the description of the particular property and the amount shall be collected together with all other taxes thereon against the property. The Director of Finance shall annually deliver said notice of lien to the County Auditor before the date fixed by law for the delivery of the Assessment Book to the County Board of Equalization. The lien shall be collected in accordance with the procedure prescribed in Section 5894 of the California Streets and Highways Code.

The foregoing resolution was introduced at a regular meeting of the Council of the City of Modesto held on the 27th day of January, 1975, by Councilman Dunlap, who moved its adoption, which motion being duly seconded by Councilman Elliott, was upon roll call carried and the resolution adopted by the following vote:

AYES:	Councilmen:	Dunlap, Elliott, Kullijian, Mensinger, Newton, Mayor Davies
NOES:	Councilmen:	None
ABSENT:	Councilmen:	None

ATTEST:

W. T. Chynoweth  
W. T. CHYNOWETH, City Clerk

(alleys)

MODESTO CITY COUNCIL  
RESOLUTION NO. 75-174

A RESOLUTION CONFIRMING THE REPORT OF THE SUPERINTENDENT OF STREETS CONCERNING THE WORK OF CONSTRUCTION OF ASPHALTIC CONCRETE PAVING ALONG CERTAIN ALLEYS IN THE CITY OF MODESTO IN ACCORDANCE WITH THE IMPROVEMENT DISTRICT ACT OF 1911, ASSESSING THE COST OF CONSTRUCTION AGAINST THE PARCEL OF REAL PROPERTY FRONTING UPON THE IMPROVEMENT, AND DIRECTING THE METHOD OF COLLECTION OF SAID LIEN. (BLOCK 6726) Lot 6 - Florene J. Owens - \$132.54

WHEREAS, Chapter 27 of Part 3 of Division 7 (Sections 5870 et seq.) of the Streets and Highways Code of the State of California establishes a procedure pursuant to which the construction of certain improvements may be required, and

WHEREAS, the Council did, on August 26, 1975, adopt its Resolution No. 74-725, ordering the installation of certain improvements along certain alleys in the City of Modesto as provided therein, and directing the Superintendent of Streets to give notice requiring the construction of such improvements, and

WHEREAS, in compliance with the provisions of Chapter 27 of Part 3 of Division 7 of the Streets and Highways Code the Superintendent of Streets proceeded to cause the completion of the construction of asphaltic concrete paving on property abutting the property hereafter described, and

WHEREAS, January 27, 1975, at 7:30 o'clock P.M. in the Council Chambers, located in the City Hall, 801 Eleventh Street, Modesto, California, was set as the time and place for hearing and passing upon the report of the Superintendent of Streets with respect to the construction of said improvement, and

WHEREAS, at the time of said hearing, said Council received the report of the Superintendent of Streets, as submitted, and on file in the office of the City Clerk.

NOW, THEREFORE, BE IT RESOLVED by the Council of the City of Modesto as follows:

SECTION 1. The report of the Superintendent of Streets as submitted and on file in the office of the City Clerk is hereby confirmed

and the cost of such work is determined to be in the total amount of  
\$132.54.

SECTION 2. That the cost of the aforesaid work, being the amount of \$132.54, be assessed in three annual installments as a lien against the parcel (s) of property fronting upon the work so constructed.

All that real property in the City of Modesto, County of Stanislaus, State of California, described as follows:

Lot 6 of Block 6726 in Bel Air Subdivision No. 1 as per map filed February 24, 1956 in Volume 18 of Maps, Page 48, Stanislaus County Records.

(Stanislaus County Assessor's Parcel No. 002-07 059-3605-001)

SECTION 3. Said assessment shall bear interest on the unpaid balance at the rate of seven (7%) per cent per annum, said interest to begin to run on the 31st day after the adoption of this resolution.

SECTION 4. In accordance with the provisions of Sections 5893 and 5895 of the California Streets and Highways Code, it is hereby ordered that the notice of each annual installment of said lien be delivered to the Stanislaus County Auditor, who shall enter the amount thereof on the County Assessment Book opposite the description of the particular property and the amount shall be collected together with all other taxes thereon against the property. The Director of Finance shall annually deliver said notice of lien to the County Auditor before the date fixed by law for the delivery of the Assessment Book to the County Board of Equalization. The lien shall be collected in accordance with the procedure prescribed in Section 5894 of the California Streets and Highways Code.

The foregoing resolution was introduced at a regular meeting of the Council of the City of Modesto held on the 27th day of January, 1975, by Councilman Dunlap, who moved its adoption, which motion being duly seconded by Councilman Elliott, was upon roll call carried and the resolution adopted by the following vote:

AYES:	Councilmen:	Dunlap, Elliott, Kullijian, Mensinger, Newton, Mayor Davies
NOES:	Councilmen:	None
ABSENT:	Councilmen:	None

ATTEST: W. T. Chynoweth  
W. T. CHYNOWETH, City Clerk

(alleys)

MODESTO CITY COUNCIL  
RESOLUTION NO. 75-175

A RESOLUTION CONFIRMING THE REPORT OF THE SUPERINTENDENT OF STREETS CONCERNING THE WORK OF CONSTRUCTION OF ASPHALTIC CONCRETE PAVING ALONG CERTAIN ALLEYS IN THE CITY OF MODESTO IN ACCORDANCE WITH THE IMPROVEMENT DISTRICT ACT OF 1911, ASSESSING THE COST OF CONSTRUCTION AGAINST THE PARCEL OF REAL PROPERTY FRONTING UPON THE IMPROVEMENT, AND DIRECTING THE METHOD OF COLLECTION OF SAID LIEN.  
(BLOCK 6726) Lot 5 - Florene J. Owens - \$132.54

WHEREAS, Chapter 27 of Part 3 of Division 7 (Sections 5870 et seq.) of the Streets and Highways Code of the State of California establishes a procedure pursuant to which the construction of certain improvements may be required, and

WHEREAS, the Council did, on August 26, 1975, adopt its Resolution No. 74-725, ordering the installation of certain improvements along certain alleys in the City of Modesto as provided therein, and directing the Superintendent of Streets to give notice requiring the construction of such improvements, and

WHEREAS, in compliance with the provisions of Chapter 27 of Part 3 of Division 7 of the Streets and Highways Code the Superintendent of Streets proceeded to cause the completion of the construction of asphaltic concrete paving on property abutting the property hereafter described, and

WHEREAS, January 27, 1975, at 7:30 o'clock P.M. in the Council Chambers, located in the City Hall, 801 Eleventh Street, Modesto, California, was set as the time and place for hearing and passing upon the report of the Superintendent of Streets with respect to the construction of said improvement, and

WHEREAS, at the time of said hearing, said Council received the report of the Superintendent of Streets, as submitted, and on file in the office of the City Clerk.

NOW, THEREFORE, BE IT RESOLVED by the Council of the City of Modesto as follows:

SECTION 1. The report of the Superintendent of Streets as submitted and on file in the office of the City Clerk is hereby confirmed

and the cost of such work is determined to be in the total amount of  
\$132.54.

SECTION 2. That the cost of the aforesaid work, being the amount of \$132.54, be assessed in three annual installments as a lien against the parcel (s) of property fronting upon the work so constructed.

All that real property in the City of Modesto, County of Stanislaus, State of California, described as follows:

Lot 5 of Block 6726 in Bel Air Subdivision No. 1 as per map filed February 24, 1956 in Volume 18 of Maps, Page 48, Stanislaus County Records.

(Stanislaus County Assessor's Parcel No. 002-07 059-3606-001)

SECTION 3. Said assessment shall bear interest on the unpaid balance at the rate of seven (7%) per cent per annum, said interest to begin to run on the 31st day after the adoption of this resolution.

SECTION 4. In accordance with the provisions of Sections 5893 and 5895 of the California Streets and Highways Code, it is hereby ordered that the notice of each annual installment of said lien be delivered to the Stanislaus County Auditor, who shall enter the amount thereof on the County Assessment Book opposite the description of the particular property and the amount shall be collected together with all other taxes thereon against the property. The Director of Finance shall annually deliver said notice of lien to the County Auditor before the date fixed by law for the delivery of the Assessment Book to the County Board of Equalization. The lien shall be collected in accordance with the procedure prescribed in Section 5894 of the California Streets and Highways Code.

The foregoing resolution was introduced at a regular meeting of the Council of the City of Modesto held on the 27th day of January, 1975, by Councilman Dunlap, who moved its adoption, which motion being duly seconded by Councilman Elliott, was upon roll call carried and the resolution adopted by the following vote:

AYES:	Councilmen:	Dunlap, Elliott, Kullijian, Mensinger, Newton, Mayor Davies
NOES:	Councilmen:	None
ABSENT:	Councilmen:	None

ATTEST: W. T. Chynoweth  
W. T. CHYNOWETH, City Clerk

(alleys)

MODESTO CITY COUNCIL  
RESOLUTION NO. 75-176

A RESOLUTION CONFIRMING THE REPORT OF THE SUPERINTENDENT OF STREETS CONCERNING THE WORK OF CONSTRUCTION OF ASPHALTIC CONCRETE PAVING ALONG CERTAIN ALLEYS IN THE CITY OF MODESTO IN ACCORDANCE WITH THE IMPROVEMENT DISTRICT ACT OF 1911, ASSESSING THE COST OF CONSTRUCTION AGAINST THE PARCEL OF REAL PROPERTY FRONTING UPON THE IMPROVEMENT, AND DIRECTING THE METHOD OF COLLECTION OF SAID LIEN.  
(BLOCK 6726) Lot 4 - Martin L. & Joan Ayala - \$132.54

WHEREAS, Chapter 27 of Part 3 of Division 7 (Sections 5870 et seq.) of the Streets and Highways Code of the State of California establishes a procedure pursuant to which the construction of certain improvements may be required, and

WHEREAS, the Council did, on August 26, 1975, adopt its Resolution No. 74-725, ordering the installation of certain improvements along certain alleys in the City of Modesto as provided therein, and directing the Superintendent of Streets to give notice requiring the construction of such improvements, and

WHEREAS, in compliance with the provisions of Chapter 27 of Part 3 of Division 7 of the Streets and Highways Code the Superintendent of Streets proceeded to cause the completion of the construction of asphaltic concrete paving on property abutting the property hereafter described, and

WHEREAS, January 27, 1975, at 7:30 o'clock P.M. in the Council Chambers, located in the City Hall, 801 Eleventh Street, Modesto, California, was set as the time and place for hearing and passing upon the report of the Superintendent of Streets with respect to the construction of said improvement, and

WHEREAS, at the time of said hearing, said Council received the report of the Superintendent of Streets, as submitted, and on file in the office of the City Clerk.

NOW, THEREFORE, BE IT RESOLVED by the Council of the City of Modesto as follows:

SECTION 1. The report of the Superintendent of Streets as submitted and on file in the office of the City Clerk is hereby confirmed

and the cost of such work is determined to be in the total amount of

\$132.54.

SECTION 2. That the cost of the aforesaid work, being the amount of \$132.54, be assessed in three annual installments as a lien against the parcel (s) of property fronting upon the work so constructed.

All that real property in the City of Modesto, County of Stanislaus, State of California, described as follows:

Lot 4 of Block 6726 in Bel Air Subdivision No. 1 as per map filed February 24, 1956 in Volume 18 of Maps, Page 48, Stanislaus County Records.

(Stanislaus County Assessor's Parcel No. 002-07 059-3607-001)

SECTION 3. Said assessment shall bear interest on the unpaid balance at the rate of seven (7%) per cent per annum, said interest to begin to run on the 31st day after the adoption of this resolution.

SECTION 4. In accordance with the provisions of Sections 5893 and 5895 of the California Streets and Highways Code, it is hereby ordered that the notice of each annual installment of said lien be delivered to the Stanislaus County Auditor, who shall enter the amount thereof on the County Assessment Book opposite the description of the particular property and the amount shall be collected together with all other taxes thereon against the property. The Director of Finance shall annually deliver said notice of lien to the County Auditor before the date fixed by law for the delivery of the Assessment Book to the County Board of Equalization. The lien shall be collected in accordance with the procedure prescribed in Section 5894 of the California Streets and Highways Code.

The foregoing resolution was introduced at a regular meeting of the Council of the City of Modesto held on the 27th day of January, 1975, by Councilman Dunlap, who moved its adoption, which motion being duly seconded by Councilman Elliott, was upon roll call carried and the resolution adopted by the following vote:

AYES:	Councilmen:	Dunlap, Elliott, Kullijian, Mensinger, Newton, Mayor Davies
NOES:	Councilmen:	None
ABSENT:	Councilmen:	None

ATTEST:   
W. T. CHYNOWETH, City Clerk

(alleys)

MODESTO CITY COUNCIL  
RESOLUTION NO. 75-177

A RESOLUTION CONFIRMING THE REPORT OF THE SUPER-INTENDENT OF STREETS CONCERNING THE WORK OF CONSTRUCTION OF ASPHALTIC CONCRETE PAVING ALONG CERTAIN ALLEYS IN THE CITY OF MODESTO IN ACCORDANCE WITH THE IMPROVEMENT DISTRICT ACT OF 1911, ASSESSING THE COST OF CONSTRUCTION AGAINST THE PARCEL OF REAL PROPERTY FRONTING UPON THE IMPROVEMENT, AND DIRECTING THE METHOD OF COLLECTION OF SAID LIEN. (BLOCK 6726) Lot 3 - Elizabeth Brenda - \$132.54

WHEREAS, Chapter 27 of Part 3 of Division 7 (Sections 5870 et seq.) of the Streets and Highways Code of the State of California establishes a procedure pursuant to which the construction of certain improvements may be required, and

WHEREAS, the Council did, on August 26, 1975, adopt its Resolution No. 74-725, ordering the installation of certain improvements along certain alleys in the City of Modesto as provided therein, and directing the Superintendent of Streets to give notice requiring the construction of such improvements, and

WHEREAS, in compliance with the provisions of Chapter 27 of Part 3 of Division 7 of the Streets and Highways Code the Superintendent of Streets proceeded to cause the completion of the construction of asphaltic concrete paving on property abutting the property hereafter described, and

WHEREAS, January 27, 1975, at 7:30 o'clock P.M. in the Council Chambers, located in the City Hall, 801 Eleventh Street, Modesto, California, was set as the time and place for hearing and passing upon the report of the Superintendent of Streets with respect to the construction of said improvement, and

WHEREAS, at the time of said hearing, said Council received the report of the Superintendent of Streets, as submitted, and on file in the office of the City Clerk.

NOW, THEREFORE, BE IT RESOLVED by the Council of the City of Modesto as follows:

SECTION 1. The report of the Superintendent of Streets as submitted and on file in the office of the City Clerk is hereby confirmed

and the cost of such work is determined to be in the total amount of \$132.54.

SECTION 2. That the cost of the aforesaid work, being the amount of \$132.54, be assessed in three annual installments as a lien against the parcel (s) of property fronting upon the work so constructed.

All that real property in the City of Modesto, County of Stanislaus, State of California, described as follows:

Lot 3 of Block 6726 of Bel Air Subdivision No. 1 as per map filed February 24, 1956 in Volume 18 of Maps, Page 48, Stanislaus County Records.

(Stanislaus County Assessor's Parcel No. 002-07 059-3608-001)

SECTION 3. Said assessment shall bear interest on the unpaid balance at the rate of seven (7%) per cent per annum, said interest to begin to run on the 31st day after the adoption of this resolution.

SECTION 4. In accordance with the provisions of Sections 5893 and 5895 of the California Streets and Highways Code, it is hereby ordered that the notice of each annual installment of said lien be delivered to the Stanislaus County Auditor, who shall enter the amount thereof on the County Assessment Book opposite the description of the particular property and the amount shall be collected together with all other taxes thereon against the property. The Director of Finance shall annually deliver said notice of lien to the County Auditor before the date fixed by law for the delivery of the Assessment Book to the County Board of Equalization. The lien shall be collected in accordance with the procedure prescribed in Section 5894 of the California Streets and Highways Code.

The foregoing resolution was introduced at a regular meeting of the Council of the City of Modesto held on the 27th day of January, 1975, by Councilman Dunlap, who moved its adoption, which motion being duly seconded by Councilman Elliott, was upon roll call carried and the resolution adopted by the following vote:

AYES:	Councilmen:	Dunlap, Elliott, Kullijian, Mensinger, Newton, Mayor Davies
NOES:	Councilmen:	None
ABSENT:	Councilmen:	None

ATTEST: W. T. Chynoweth  
W. T. CHYNOWETH, City Clerk

(alleys)

MODESTO CITY COUNCIL  
RESOLUTION NO. 75-178

A RESOLUTION CONFIRMING THE REPORT OF THE SUPER-INTENDENT OF STREETS CONCERNING THE WORK OF CONSTRUCTION OF ASPHALTIC CONCRETE PAVING ALONG CERTAIN ALLEYS IN THE CITY OF MODESTO IN ACCORDANCE WITH THE IMPROVEMENT DISTRICT ACT OF 1911, ASSESSING THE COST OF CONSTRUCTION AGAINST THE PARCEL OF REAL PROPERTY FRONTING UPON THE IMPROVEMENT, AND DIRECTING THE METHOD OF COLLECTION OF SAID LIEN.  
(BLOCK 6825) Lot 20 - Robert J. & Krene H. Crabtree - \$211.30

WHEREAS, Chapter 27 of Part 3 of Division 7 (Sections 5870 et seq.) of the Streets and Highways Code of the State of California establishes a procedure pursuant to which the construction of certain improvements may be required, and

WHEREAS, the Council did, on August 26, 1975, adopt its Resolution No. 74-726, ordering the installation of certain improvements along certain alleys in the City of Modesto as provided therein, and directing the Superintendent of Streets to give notice requiring the construction of such improvements, and

WHEREAS, in compliance with the provisions of Chapter 27 of Part 3 of Division 7 of the Streets and Highways Code the Superintendent of Streets proceeded to cause the completion of the construction of asphaltic concrete paving on property abutting the property hereafter described, and

WHEREAS, January 27, 1975, at 7:30 o'clock P.M. in the Council Chambers, located in the City Hall, 801 Eleventh Street, Modesto, California, was set as the time and place for hearing and passing upon the report of the Superintendent of Streets with respect to the construction of said improvement, and

WHEREAS, at the time of said hearing, said Council received the report of the Superintendent of Streets, as submitted, and on file in the office of the City Clerk.

NOW, THEREFORE, BE IT RESOLVED by the Council of the City of Modesto as follows:

SECTION 1. The report of the Superintendent of Streets as submitted and on file in the office of the City Clerk is hereby confirmed

and the cost of such work is determined to be in the total amount of  
\$211.30.

SECTION 2. That the cost of the aforesaid work, being the amount of \$211.30, be assessed in three annual installments as a lien against the parcel (s) of property fronting upon the work so constructed.

All that real property in the City of Modesto, County of Stanislaus, State of California, described as follows:

Lot 20 in Block 6825 of Northgate Subdivision No. 2 as per map filed July 28, 1958 in Volume 19 of Maps, Page 4, Stanislaus County Records.

(Stanislaus County Assessor's Parcel No. 002-07 059-1213-001)

SECTION 3. Said assessment shall bear interest on the unpaid balance at the rate of seven (7%) per cent per annum, said interest to begin to run on the 31st day after the adoption of this resolution.

SECTION 4. In accordance with the provisions of Sections 5893 and 5895 of the California Streets and Highways Code, it is hereby ordered that the notice of each annual installment of said lien be delivered to the Stanislaus County Auditor, who shall enter the amount thereof on the County Assessment Book opposite the description of the particular property and the amount shall be collected together with all other taxes thereon against the property. The Director of Finance shall annually deliver said notice of lien to the County Auditor before the date fixed by law for the delivery of the Assessment Book to the County Board of Equalization. The lien shall be collected in accordance with the procedure prescribed in Section 5894 of the California Streets and Highways Code.

The foregoing resolution was introduced at a regular meeting of the Council of the City of Modesto held on the 27th day of January, 1975, by Councilman Dunlap, who moved its adoption, which motion being duly seconded by Councilman Elliott, was upon roll call carried and the resolution adopted by the following vote:

AYES: Councilmen: Dunlap, Elliott, Kullijian, Mensinger,  
Newton, Mayor Davies  
NOES: Councilmen: None  
ABSENT: Councilmen: None

ATTEST:

  
W. F. CHYNOWETH, City Clerk

(alleys)

MODESTO CITY COUNCIL  
RESOLUTION NO. 75-179

A RESOLUTION CONFIRMING THE REPORT OF THE SUPERINTENDENT OF STREETS CONCERNING THE WORK OF CONSTRUCTION OF ASPHALTIC CONCRETE PAVING ALONG CERTAIN ALLEYS IN THE CITY OF MODESTO IN ACCORDANCE WITH THE IMPROVEMENT DISTRICT ACT OF 1911, ASSESSING THE COST OF CONSTRUCTION AGAINST THE PARCEL OF REAL PROPERTY FRONTING UPON THE IMPROVEMENT, AND DIRECTING THE METHOD OF COLLECTION OF SAID LIEN.  
(BLOCK 6825) Lot 19 - Walker D. & Pauline Halliday -  
\$211.30

WHEREAS, Chapter 27 of Part 3 of Division 7 (Sections 5870 et seq.) of the Streets and Highways Code of the State of California establishes a procedure pursuant to which the construction of certain improvements may be required, and

WHEREAS, the Council did, on August 26, 1975, adopt its Resolution No. 74-726, ordering the installation of certain improvements along certain alleys in the City of Modesto as provided therein, and directing the Superintendent of Streets to give notice requiring the construction of such improvements, and

WHEREAS, in compliance with the provisions of Chapter 27 of Part 3 of Division 7 of the Streets and Highways Code the Superintendent of Streets proceeded to cause the completion of the construction of asphaltic concrete paving on property abutting the property hereafter described, and

WHEREAS, January 27, 1975, at 7:30 o'clock P.M. in the Council Chambers, located in the City Hall, 801 Eleventh Street, Modesto, California, was set as the time and place for hearing and passing upon the report of the Superintendent of Streets with respect to the construction of said improvement, and

WHEREAS, at the time of said hearing, said Council received the report of the Superintendent of Streets, as submitted, and on file in the office of the City Clerk.

NOW, THEREFORE, BE IT RESOLVED by the Council of the City of Modesto as follows:

SECTION 1. The report of the Superintendent of Streets as submitted and on file in the office of the City Clerk is hereby confirmed

and the cost of such work is determined to be in the total amount of  
\$211.30.

SECTION 2. That the cost of the aforesaid work, being the amount of \$211.30, be assessed in three annual installments as a lien against the parcel (s) of property fronting upon the work so constructed.

All that real property in the City of Modesto, County of Stanislaus, State of California, described as follows:

Lot 19 in Block 6825 of Northgate Subdivision No. 2 as per map filed July 28, 1958 in Volume 19 of Maps, Page 4, Stanislaus County Records.

(Stanislaus County Assessor's Parcel No. 002-07 059-1212-001)

SECTION 3. Said assessment shall bear interest on the unpaid balance at the rate of seven (7%) per cent per annum, said interest to begin to run on the 31st day after the adoption of this resolution.

SECTION 4. In accordance with the provisions of Sections 5893 and 5895 of the California Streets and Highways Code, it is hereby ordered that the notice of each annual installment of said lien be delivered to the Stanislaus County Auditor, who shall enter the amount thereof on the County Assessment Book opposite the description of the particular property and the amount shall be collected together with all other taxes thereon against the property. The Director of Finance shall annually deliver said notice of lien to the County Auditor before the date fixed by law for the delivery of the Assessment Book to the County Board of Equalization. The lien shall be collected in accordance with the procedure prescribed in Section 5894 of the California Streets and Highways Code.

The foregoing resolution was introduced at a regular meeting of the Council of the City of Modesto held on the 27th day of January, 1975, by Councilman Dunlap, who moved its adoption, which motion being duly seconded by Councilman Elliott, was upon roll call carried and the resolution adopted by the following vote:

AYES: Councilmen: Dunlap, Elliott, Kullijian, Mensinger,  
Newton, Mayor Davies  
NOES: Councilmen: None  
ABSENT: Councilmen: None

ATTEST: W. T. Chynoweth  
W. T. CHYNOWETH, City Clerk

(alleys)

MODESTO CITY COUNCIL  
RESOLUTION NO. 75-180

A RESOLUTION CONFIRMING THE REPORT OF THE SUPERINTENDENT OF STREETS CONCERNING THE WORK OF CONSTRUCTION OF ASPHALTIC CONCRETE PAVING ALONG CERTAIN ALLEYS IN THE CITY OF MODESTO IN ACCORDANCE WITH THE IMPROVEMENT DISTRICT ACT OF 1911, ASSESSING THE COST OF CONSTRUCTION AGAINST THE PARCEL OF REAL PROPERTY FRONTING UPON THE IMPROVEMENT, AND DIRECTING THE METHOD OF COLLECTION OF SAID LIEN.  
(BLOCK 6825) Lot 18 - William H. & Geraldine J. McLaughlin - \$211.30

WHEREAS, Chapter 27 of Part 3 of Division 7 (Sections 5870 et seq.) of the Streets and Highways Code of the State of California establishes a procedure pursuant to which the construction of certain improvements may be required, and

WHEREAS, the Council did, on August 26, 1975, adopt its Resolution No. 74-726, ordering the installation of certain improvements along certain alleys in the City of Modesto as provided therein, and directing the Superintendent of Streets to give notice requiring the construction of such improvements, and

WHEREAS, in compliance with the provisions of Chapter 27 of Part 3 of Division 7 of the Streets and Highways Code the Superintendent of Streets proceeded to cause the completion of the construction of asphaltic concrete paving on property abutting the property hereafter described, and

WHEREAS, January 27, 1975, at 7:30 o'clock P.M. in the Council Chambers, located in the City Hall, 801 Eleventh Street, Modesto, California, was set as the time and place for hearing and passing upon the report of the Superintendent of Streets with respect to the construction of said improvement, and

WHEREAS, at the time of said hearing, said Council received the report of the Superintendent of Streets, as submitted, and on file in the office of the City Clerk.

NOW, THEREFORE, BE IT RESOLVED by the Council of the City of Modesto as follows:

SECTION 1. The report of the Superintendent of Streets as submitted and on file in the office of the City Clerk is hereby confirmed

and the cost of such work is determined to be in the total amount of  
\$211.30.

SECTION 2. That the cost of the aforesaid work, being the amount of \$211.30, be assessed in three annual installments as a lien against the parcel (s) of property fronting upon the work so constructed.

All that real property in the City of Modesto, County of Stanislaus, State of California, described as follows:

Lot 18 in Block 6825 of Northgate Subdivision No. 2 as per map filed July 28, 1958 in Volume 19 of Maps, Page 4, Stanislaus County Records.

(Stanislaus County Assessor's Parcel No. 002-07 059-1211-001)

SECTION 3. Said assessment shall bear interest on the unpaid balance at the rate of seven (7%) per cent per annum, said interest to begin to run on the 31st day after the adoption of this resolution.

SECTION 4. In accordance with the provisions of Sections 5893 and 5895 of the California Streets and Highways Code, it is hereby ordered that the notice of each annual installment of said lien be delivered to the Stanislaus County Auditor, who shall enter the amount thereof on the County Assessment Book opposite the description of the particular property and the amount shall be collected together with all other taxes thereon against the property. The Director of Finance shall annually deliver said notice of lien to the County Auditor before the date fixed by law for the delivery of the Assessment Book to the County Board of Equalization. The lien shall be collected in accordance with the procedure prescribed in Section 5894 of the California Streets and Highways Code.

The foregoing resolution was introduced at a regular meeting of the Council of the City of Modesto held on the 27th day of January, 1975, by Councilman Dunlap, who moved its adoption, which motion being duly seconded by Councilman Elliott, was upon roll call carried and the resolution adopted by the following vote:

AYES:	Councilmen:	Dunlap, Elliott, Kullijian, Mensinger, Newton, Mayor Davies
NOES:	Councilmen:	None
ABSENT:	Councilmen:	None

ATTEST: W. T. Chynoweth  
W. T. CHYNOWETH, City Clerk

(alleys)

MODESTO CITY COUNCIL  
RESOLUTION NO. 75-181

A RESOLUTION CONFIRMING THE REPORT OF THE SUPER-INTENDENT OF STREETS CONCERNING THE WORK OF CONSTRUCTION OF ASPHALTIC CONCRETE PAVING ALONG CERTAIN ALLEYS IN THE CITY OF MODESTO IN ACCORDANCE WITH THE IMPROVEMENT DISTRICT ACT OF 1911, ASSESSING THE COST OF CONSTRUCTION AGAINST THE PARCEL OF REAL PROPERTY FRONTING UPON THE IMPROVEMENT, AND DIRECTING THE METHOD OF COLLECTION OF SAID LIEN. (BLOCK 6825) Lot 17 - Louis F. & Jackqueline M. Gianelli - \$190.17

WHEREAS, Chapter 27 of Part 3 of Division 7 (Sections 5870 et seq.) of the Streets and Highways Code of the State of California establishes a procedure pursuant to which the construction of certain improvements may be required, and

WHEREAS, the Council did, on August 26, 1975, adopt its Resolution No. 74-726, ordering the installation of certain improvements along certain alleys in the City of Modesto as provided therein, and directing the Superintendent of Streets to give notice requiring the construction of such improvements, and

WHEREAS, in compliance with the provisions of Chapter 27 of Part 3 of Division 7 of the Streets and Highways Code the Superintendent of Streets proceeded to cause the completion of the construction of asphaltic concrete paving on property abutting the property hereafter described, and

WHEREAS, January 27, 1975, at 7:30 o'clock P.M. in the Council Chambers, located in the City Hall, 801 Eleventh Street, Modesto, California, was set as the time and place for hearing and passing upon the report of the Superintendent of Streets with respect to the construction of said improvement, and

WHEREAS, at the time of said hearing, said Council received the report of the Superintendent of Streets, as submitted, and on file in the office of the City Clerk.

NOW, THEREFORE, BE IT RESOLVED by the Council of the City of Modesto as follows:

SECTION 1. The report of the Superintendent of Streets as submitted and on file in the office of the City Clerk is hereby confirmed

and the cost of such work is determined to be in the total amount of  
\$190.17.

SECTION 2. That the cost of the aforesaid work, being the amount of \$190.17, be assessed in three annual installments as a lien against the parcel (s) of property fronting upon the work so constructed.

All that real property in the City of Modesto, County of Stanislaus, State of California, described as follows:

Lot 17 of Block 6825 of Northgate Subdivision No. 2 as per map filed July 28, 1958 in Volume 19 of Maps, Page 4; Stanislaus County Records.

(Stanislaus County Assessor's Parcel No. 002-07 059-1210-001)

SECTION 3. Said assessment shall bear interest on the unpaid balance at the rate of seven (7%) per cent per annum, said interest to begin to run on the 31st day after the adoption of this resolution.

SECTION 4. In accordance with the provisions of Sections 5893 and 5895 of the California Streets and Highways Code, it is hereby ordered that the notice of each annual installment of said lien be delivered to the Stanislaus County Auditor, who shall enter the amount thereof on the County Assessment Book opposite the description of the particular property and the amount shall be collected together with all other taxes thereon against the property. The Director of Finance shall annually deliver said notice of lien to the County Auditor before the date fixed by law for the delivery of the Assessment Book to the County Board of Equalization. The lien shall be collected in accordance with the procedure prescribed in Section 5894 of the California Streets and Highways Code.

The foregoing resolution was introduced at a regular meeting of the Council of the City of Modesto held on the 27th day of January, 1975, by Councilman Dunlap, who moved its adoption, which motion being duly seconded by Councilman Elliott, was upon roll call carried and the resolution adopted by the following vote:

AYES:	Councilmen:	Dunlap, Elliott, Kullijian, Mensinger, Newton, Mayor Davies
NOES:	Councilmen:	None
ABSENT:	Councilmen:	None

ATTEST:

W. T. Chynoweth  
W. T. CHYNOWETH, City Clerk

(alleys)

MODESTO CITY COUNCIL  
RESOLUTION NO. 75-182

A RESOLUTION CONFIRMING THE REPORT OF THE SUPER-INTENDENT OF STREETS CONCERNING THE WORK OF CONSTRUCTION OF ASPHALTIC CONCRETE PAVING ALONG CERTAIN ALLEYS IN THE CITY OF MODESTO IN ACCORDANCE WITH THE IMPROVEMENT DISTRICT ACT OF 1911, ASSESSING THE COST OF CONSTRUCTION AGAINST THE PARCEL OF REAL PROPERTY FRONTING UPON THE IMPROVEMENT, AND DIRECTING THE METHOD OF COLLECTION OF SAID LIEN. (BLOCK 6825) Lot 16 - Charles W. & Gloria Betner - \$190.17

WHEREAS, Chapter 27 of Part 3 of Division 7 (Sections 5870 et seq.) of the Streets and Highways Code of the State of California establishes a procedure pursuant to which the construction of certain improvements may be required, and

WHEREAS, the Council did, on August 26, 1975, adopt its Resolution No. 74-726, ordering the installation of certain improvements along certain alleys in the City of Modesto as provided therein, and directing the Superintendent of Streets to give notice requiring the construction of such improvements, and

WHEREAS, in compliance with the provisions of Chapter 27 of Part 3 of Division 7 of the Streets and Highways Code the Superintendent of Streets proceeded to cause the completion of the construction of asphaltic concrete paving on property abutting the property hereafter described, and

WHEREAS, January 27, 1975, at 7:30 o'clock P.M. in the Council Chambers, located in the City Hall, 801 Eleventh Street, Modesto, California, was set as the time and place for hearing and passing upon the report of the Superintendent of Streets with respect to the construction of said improvement, and

WHEREAS, at the time of said hearing, said Council received the report of the Superintendent of Streets, as submitted, and on file in the office of the City Clerk.

NOW, THEREFORE, BE IT RESOLVED by the Council of the City of Modesto as follows:

SECTION 1. The report of the Superintendent of Streets as submitted and on file in the office of the City Clerk is hereby confirmed

and the cost of such work is determined to be in the total amount of \$190.17.

SECTION 2. That the cost of the aforesaid work, being the amount of \$190.17, be assessed in three annual installments as a lien against the parcel (s) of property fronting upon the work so constructed.

All that real property in the City of Modesto, County of Stanislaus, State of California, described as follows:

Lot 16 in Block 6825 of Northgate Subdivision No. 2 as per map filed July 28, 1958 in Volume 19 of Maps, Page 4, Stanislaus County Records.

(Stanislaus County Assessor's Parcel No. 002-07 059-1209-001)

SECTION 3. Said assessment shall bear interest on the unpaid balance at the rate of seven (7%) per cent per annum, said interest to begin to run on the 31st day after the adoption of this resolution.

SECTION 4. In accordance with the provisions of Sections 5893 and 5895 of the California Streets and Highways Code, it is hereby ordered that the notice of each annual installment of said lien be delivered to the Stanislaus County Auditor, who shall enter the amount thereof on the County Assessment Book opposite the description of the particular property and the amount shall be collected together with all other taxes thereon against the property. The Director of Finance shall annually deliver said notice of lien to the County Auditor before the date fixed by law for the delivery of the Assessment Book to the County Board of Equalization. The lien shall be collected in accordance with the procedure prescribed in Section 5894 of the California Streets and Highways Code.

The foregoing resolution was introduced at a regular meeting of the Council of the City of Modesto held on the 27th day of January, 1975, by Councilman Dunlap, who moved its adoption, which motion being duly seconded by Councilman Elliott, was upon roll call carried and the resolution adopted by the following vote:

AYES: Councilmen: Dunlap, Elliott, Kullijian, Mensinger,  
Newton, Mayor Davies  
NOES: Councilmen: None  
ABSENT: Councilmen: None

ATTEST:

  
W. T. CHYNOWETH, City Clerk

(alleys)

MODESTO CITY COUNCIL  
RESOLUTION NO. 75-183

A RESOLUTION CONFIRMING THE REPORT OF THE SUPERINTENDENT OF STREETS CONCERNING THE WORK OF CONSTRUCTION OF ASPHALTIC CONCRETE PAVING ALONG CERTAIN ALLEYS IN THE CITY OF MODESTO IN ACCORDANCE WITH THE IMPROVEMENT DISTRICT ACT OF 1911, ASSESSING THE COST OF CONSTRUCTION AGAINST THE PARCEL OF REAL PROPERTY FRONTING UPON THE IMPROVEMENT, AND DIRECTING THE METHOD OF COLLECTION OF SAID LIEN.  
(BLOCK 6825) Lot 15 - Rudolph & Helen M. Loeffler -  
\$186.87

WHEREAS, Chapter 27 of Part 3 of Division 7 (Sections 5870 et seq.) of the Streets and Highways Code of the State of California establishes a procedure pursuant to which the construction of certain improvements may be required, and

WHEREAS, the Council did, on August 26, 1975, adopt its Resolution No. 74-726, ordering the installation of certain improvements along certain alleys in the City of Modesto as provided therein, and directing the Superintendent of Streets to give notice requiring the construction of such improvements, and

WHEREAS, in compliance with the provisions of Chapter 27 of Part 3 of Division 7 of the Streets and Highways Code the Superintendent of Streets proceeded to cause the completion of the construction of asphaltic concrete paving on property abutting the property hereafter described, and

WHEREAS, January 27, 1975, at 7:30 o'clock P.M. in the Council Chambers, located in the City Hall, 801 Eleventh Street, Modesto, California, was set as the time and place for hearing and passing upon the report of the Superintendent of Streets with respect to the construction of said improvement, and

WHEREAS, at the time of said hearing, said Council received the report of the Superintendent of Streets, as submitted, and on file in the office of the City Clerk.

NOW, THEREFORE, BE IT RESOLVED by the Council of the City of Modesto as follows:

SECTION 1. The report of the Superintendent of Streets as submitted and on file in the office of the City Clerk is hereby confirmed

and the cost of such work is determined to be in the total amount of  
\$186.87.

SECTION 2. That the cost of the aforesaid work, being the amount of \$186.87, be assessed in three annual installments as a lien against the parcel (s) of property fronting upon the work so constructed.

All that real property in the City of Modesto, County of Stanislaus, State of California, described as follows:

Lot 15 in Block 6825 of Northgate Subdivision No. 2 as per map filed July 28, 1958 in Volume 19 of Maps, Page 4, Stanislaus County Records.

(Stanislaus County Assessor's Parcel No. 002-07 059-1208-001)

SECTION 3. Said assessment shall bear interest on the unpaid balance at the rate of seven (7%) per cent per annum, said interest to begin to run on the 31st day after the adoption of this resolution.

SECTION 4. In accordance with the provisions of Sections 5893 and 5895 of the California Streets and Highways Code, it is hereby ordered that the notice of each annual installment of said lien be delivered to the Stanislaus County Auditor, who shall enter the amount thereof on the County Assessment Book opposite the description of the particular property and the amount shall be collected together with all other taxes thereon against the property. The Director of Finance shall annually deliver said notice of lien to the County Auditor before the date fixed by law for the delivery of the Assessment Book to the County Board of Equalization. The lien shall be collected in accordance with the procedure prescribed in Section 5894 of the California Streets and Highways Code.

The foregoing resolution was introduced at a regular meeting of the Council of the City of Modesto held on the 27th day of January, 1975, by Councilman Dunlap, who moved its adoption, which motion being duly seconded by Councilman Elliott, was upon roll call carried and the resolution adopted by the following vote:

AYES:	Councilmen:	Dunlap, Elliott, Kullijian, Mensinger, Newton, Mayor Davies
NOES:	Councilmen:	None
ABSENT:	Councilmen:	None

ATTEST:

  
W. T. CHYNOWETH, City Clerk

(alleys)

MODESTO CITY COUNCIL  
RESOLUTION NO. 75-184

A RESOLUTION CONFIRMING THE REPORT OF THE SUPER-  
INTENDENT OF STREETS CONCERNING THE WORK OF CON-  
STRUCTION OF ASPHALTIC CONCRETE PAVING ALONG CER-  
TAIN ALLEYS IN THE CITY OF MODESTO IN ACCORDANCE  
WITH THE IMPROVEMENT DISTRICT ACT OF 1911, ASSESS-  
ING THE COST OF CONSTRUCTION AGAINST THE PARCEL OF  
REAL PROPERTY FRONTING UPON THE IMPROVEMENT, AND  
DIRECTING THE METHOD OF COLLECTION OF SAID LIEN.  
(BLOCK 6825) Lot 14 - Bart M. & Georgia L. Bartoni -  
\$201.79

WHEREAS, Chapter 27 of Part 3 of Division 7 (Sections 5870 et seq.)  
of the Streets and Highways Code of the State of California establishes  
a procedure pursuant to which the construction of certain improvements  
may be required, and

WHEREAS, the Council did, on August 26, 1975, adopt  
its Resolution No. 74-726, ordering the installation of certain  
improvements along certain alleys in the City of Modesto as provided  
therein, and directing the Superintendent of Streets to give notice  
requiring the construction of such improvements, and

WHEREAS, in compliance with the provisions of Chapter 27 of Part  
3 of Division 7 of the Streets and Highways Code the Superintendent of  
Streets proceeded to cause the completion of the construction of as-  
phaltic concrete paving on property abutting the property hereafter  
described, and

WHEREAS, January 27, 1975, at 7:30 o'clock P.M.  
in the Council Chambers, located in the City Hall, 801 Eleventh Street,  
Modesto, California, was set as the time and place for hearing and  
passing upon the report of the Superintendent of Streets with respect  
to the construction of said improvement, and

WHEREAS, at the time of said hearing, said Council received the  
report of the Superintendent of Streets, as submitted, and on file in  
the office of the City Clerk.

NOW, THEREFORE, BE IT RESOLVED by the Council of the City of  
Modesto as follows:

SECTION 1. The report of the Superintendent of Streets as sub-  
mitted and on file in the office of the City Clerk is hereby confirmed

and the cost of such work is determined to be in the total amount of \$201.79.

SECTION 2. That the cost of the aforesaid work, being the amount of \$201.79, be assessed in three annual installments as a lien against the parcel (s) of property fronting upon the work so constructed.

All that real property in the City of Modesto, County of Stanislaus, State of California, described as follows:

Lot 14 in Block 6825 of Northgate Subdivision No. 2 as per map filed July 28, 1958 in Volume 19 of Maps, Page 4, Stanislaus County Records.

(Stanislaus County Assessor's Parcel No. 002-07 059-1207-001)

SECTION 3. Said assessment shall bear interest on the unpaid balance at the rate of seven (7%) per cent per annum, said interest to begin to run on the 31st day after the adoption of this resolution.

SECTION 4. In accordance with the provisions of Sections 5893 and 5895 of the California Streets and Highways Code, it is hereby ordered that the notice of each annual installment of said lien be delivered to the Stanislaus County Auditor, who shall enter the amount thereof on the County Assessment Book opposite the description of the particular property and the amount shall be collected together with all other taxes thereon against the property. The Director of Finance shall annually deliver said notice of lien to the County Auditor before the date fixed by law for the delivery of the Assessment Book to the County Board of Equalization. The lien shall be collected in accordance with the procedure prescribed in Section 5894 of the California Streets and Highways Code.

The foregoing resolution was introduced at a regular meeting of the Council of the City of Modesto held on the 27th day of January, 1975, by Councilman Dunlap, who moved its adoption, which motion being duly seconded by Councilman Elliott, was upon roll call carried and the resolution adopted by the following vote:

AYES: Councilmen: Dunlap, Elliott, Kullijian, Mensinger,  
Newton, Mayor Davies  
NOES: Councilmen: None  
ABSENT: Councilmen: None

ATTEST:

  
W. T. CHYNOWETH, City Clerk

(alleys)

MODESTO CITY COUNCIL  
RESOLUTION NO. 75-185

A RESOLUTION CONFIRMING THE REPORT OF THE SUPER-INTENDENT OF STREETS CONCERNING THE WORK OF CONSTRUCTION OF ASPHALTIC CONCRETE PAVING ALONG CERTAIN ALLEYS IN THE CITY OF MODESTO IN ACCORDANCE WITH THE IMPROVEMENT DISTRICT ACT OF 1911, ASSESSING THE COST OF CONSTRUCTION AGAINST THE PARCEL OF REAL PROPERTY FRONTING UPON THE IMPROVEMENT, AND DIRECTING THE METHOD OF COLLECTION OF SAID LIEN. (BLOCK 6825) Lot 13 - June L. Convers - \$211.30

WHEREAS, Chapter 27 of Part 3 of Division 7 (Sections 5870 et seq.) of the Streets and Highways Code of the State of California establishes a procedure pursuant to which the construction of certain improvements may be required, and

WHEREAS, the Council did, on August 26, 1975, adopt its Resolution No. 74-726, ordering the installation of certain improvements along certain alleys in the City of Modesto as provided therein, and directing the Superintendent of Streets to give notice requiring the construction of such improvements, and

WHEREAS, in compliance with the provisions of Chapter 27 of Part 3 of Division 7 of the Streets and Highways Code the Superintendent of Streets proceeded to cause the completion of the construction of asphaltic concrete paving on property abutting the property hereafter described, and

WHEREAS, January 27, 1975, at 7:30 o'clock P.M. in the Council Chambers, located in the City Hall, 801 Eleventh Street, Modesto, California, was set as the time and place for hearing and passing upon the report of the Superintendent of Streets with respect to the construction of said improvement, and

WHEREAS, at the time of said hearing, said Council received the report of the Superintendent of Streets, as submitted, and on file in the office of the City Clerk.

NOW, THEREFORE, BE IT RESOLVED by the Council of the City of Modesto as follows:

SECTION 1. The report of the Superintendent of Streets as submitted and on file in the office of the City Clerk is hereby confirmed

and the cost of such work is determined to be in the total amount of  
\$211.30.

SECTION 2. That the cost of the aforesaid work, being the amount of \$211.30, be assessed in three annual installments as a lien against the parcel (s) of property fronting upon the work so constructed.

All that real property in the City of Modesto, County of Stanislaus, State of California, described as follows:

Lot 13 in Block 6825 of Northgate Subdivision No. 2 as per map filed July 28, 1958 in Volume 19 of Maps, Page 4, Stanislaus County Records.

(Stanislaus County Assessor's Parcel No. 002-07 059-1206-001)


SECTION 3. Said assessment shall bear interest on the unpaid balance at the rate of seven (7%) per cent per annum, said interest to begin to run on the 31st day after the adoption of this resolution.

SECTION 4. In accordance with the provisions of Sections 5893 and 5895 of the California Streets and Highways Code, it is hereby ordered that the notice of each annual installment of said lien be delivered to the Stanislaus County Auditor, who shall enter the amount thereof on the County Assessment Book opposite the description of the particular property and the amount shall be collected together with all other taxes thereon against the property. The Director of Finance shall annually deliver said notice of lien to the County Auditor before the date fixed by law for the delivery of the Assessment Book to the County Board of Equalization. The lien shall be collected in accordance with the procedure prescribed in Section 5894 of the California Streets and Highways Code.

The foregoing resolution was introduced at a regular meeting of the Council of the City of Modesto held on the 27th day of January, 1975, by Councilman Dunlap, who moved its adoption, which motion being duly seconded by Councilman Elliott, was upon roll call carried and the resolution adopted by the following vote:

AYES:	Councilmen:	Dunlap, Elliott, Kullijian, Mensinger, Newton, Mayor Davies
NOES:	Councilmen:	None
ABSENT:	Councilmen:	None

ATTEST:

  
W. T. CHYNOWETH, City Clerk

(alleys)

MODESTO CITY COUNCIL  
RESOLUTION NO. 75-186

A RESOLUTION CONFIRMING THE REPORT OF THE SUPER-INTENDENT OF STREETS CONCERNING THE WORK OF CONSTRUCTION OF ASPHALTIC CONCRETE PAVING ALONG CERTAIN ALLEYS IN THE CITY OF MODESTO IN ACCORDANCE WITH THE IMPROVEMENT DISTRICT ACT OF 1911, ASSESSING THE COST OF CONSTRUCTION AGAINST THE PARCEL OF REAL PROPERTY FRONTING UPON THE IMPROVEMENT, AND DIRECTING THE METHOD OF COLLECTION OF SAID LIEN.  
(BLOCK 6825) Lot 12 - Robert S. and Marie A. Hatch - \$209.44

WHEREAS, Chapter 27 of Part 3 of Division 7 (Sections 5870 et seq.) of the Streets and Highways Code of the State of California establishes a procedure pursuant to which the construction of certain improvements may be required, and

WHEREAS, the Council did, on August 26, 1975, adopt its Resolution No. 74-726, ordering the installation of certain improvements along certain alleys in the City of Modesto as provided therein, and directing the Superintendent of Streets to give notice requiring the construction of such improvements, and

WHEREAS, in compliance with the provisions of Chapter 27 of Part 3 of Division 7 of the Streets and Highways Code the Superintendent of Streets proceeded to cause the completion of the construction of asphaltic concrete paving on property abutting the property hereafter described, and

WHEREAS, January 27, 1975, at 7:30 o'clock P.M. in the Council Chambers, located in the City Hall, 801 Eleventh Street, Modesto, California, was set as the time and place for hearing and passing upon the report of the Superintendent of Streets with respect to the construction of said improvement, and

WHEREAS, at the time of said hearing, said Council received the report of the Superintendent of Streets, as submitted, and on file in the office of the City Clerk.

NOW, THEREFORE, BE IT RESOLVED by the Council of the City of Modesto as follows:

SECTION 1. The report of the Superintendent of Streets as submitted and on file in the office of the City Clerk is hereby confirmed

and the cost of such work is determined to be in the total amount of \$209.44.

SECTION 2. That the cost of the aforesaid work, being the amount of \$209.44, be assessed in three annual installments as a lien against the parcel (s) of property fronting upon the work so constructed.

All that real property in the City of Modesto, County of Stanislaus, State of California, described as follows:

Lot 12 in Block 6825 of Northgate Subdivision No. 1 as per map filed June 29, 1956 in Volume 18 of Maps, Page 54, Stanislaus County Records.

(Stanislaus County Assessor's Parcel No. 002-07 059-1227-001)

SECTION 3. Said assessment shall bear interest on the unpaid balance at the rate of seven (7%) per cent per annum, said interest to begin to run on the 31st day after the adoption of this resolution.

SECTION 4. In accordance with the provisions of Sections 5893 and 5895 of the California Streets and Highways Code, it is hereby ordered that the notice of each annual installment of said lien be delivered to the Stanislaus County Auditor, who shall enter the amount thereof on the County Assessment Book opposite the description of the particular property and the amount shall be collected together with all other taxes thereon against the property. The Director of Finance shall annually deliver said notice of lien to the County Auditor before the date fixed by law for the delivery of the Assessment Book to the County Board of Equalization. The lien shall be collected in accordance with the procedure prescribed in Section 5894 of the California Streets and Highways Code.

The foregoing resolution was introduced at a regular meeting of the Council of the City of Modesto held on the 27th day of January, 1975, by Councilman Dunlap, who moved its adoption, which motion being duly seconded by Councilman Elliott, was upon roll call carried and the resolution adopted by the following vote:

AYES: Councilmen: Dunlap, Elliott, Kullijian, Mensinger, Newton, Mayor Davies  
NOES: Councilmen: None  
ABSENT: Councilmen: None

ATTEST: W. T. Chynoweth  
W. T. CHYNOWETH, City Clerk

(alleys)

MODESTO CITY COUNCIL  
RESOLUTION NO. 75-187

A RESOLUTION CONFIRMING THE REPORT OF THE SUPERINTENDENT OF STREETS CONCERNING THE WORK OF CONSTRUCTION OF ASPHALTIC CONCRETE PAVING ALONG CERTAIN ALLEYS IN THE CITY OF MODESTO IN ACCORDANCE WITH THE IMPROVEMENT DISTRICT ACT OF 1911, ASSESSING THE COST OF CONSTRUCTION AGAINST THE PARCEL OF REAL PROPERTY FRONTING UPON THE IMPROVEMENT, AND DIRECTING THE METHOD OF COLLECTION OF SAID LIEN.

(BLOCK 6825) Lot 11 - George R. & Betty Haynes - \$181.74

WHEREAS, Chapter 27 of Part 3 of Division 7 (Sections 5870 et seq.) of the Streets and Highways Code of the State of California establishes a procedure pursuant to which the construction of certain improvements may be required, and

WHEREAS, the Council did, on August 26, 1975, adopt its Resolution No. 74-726, ordering the installation of certain improvements along certain alleys in the City of Modesto as provided therein, and directing the Superintendent of Streets to give notice requiring the construction of such improvements, and

WHEREAS, in compliance with the provisions of Chapter 27 of Part 3 of Division 7 of the Streets and Highways Code the Superintendent of Streets proceeded to cause the completion of the construction of asphaltic concrete paving on property abutting the property hereafter described, and

WHEREAS, January 27, 1975, at 7:30 o'clock P.M. in the Council Chambers, located in the City Hall, 801 Eleventh Street, Modesto, California, was set as the time and place for hearing and passing upon the report of the Superintendent of Streets with respect to the construction of said improvement, and

WHEREAS, at the time of said hearing, said Council received the report of the Superintendent of Streets, as submitted, and on file in the office of the City Clerk.

NOW, THEREFORE, BE IT RESOLVED by the Council of the City of Modesto as follows:

SECTION 1. The report of the Superintendent of Streets as submitted and on file in the office of the City Clerk is hereby confirmed

and the cost of such work is determined to be in the total amount of  
\$181.74.

SECTION 2. That the cost of the aforesaid work, being the amount  
of \$181.74, be assessed in three annual installments as a lien  
against the parcel (s) of property fronting upon the work so constructed.

All that real property in the City of Modesto, County of Stanislaus,  
State of California, described as follows:

Lot 11 in Block 6825 of Northgate Subdivision No. 1 as per map filed  
June 29, 1956 in Volume 18 of Maps, Page 54, Stanislaus County Records.

(Stanislaus County Assessor's Parcel No. 002-07 059-1226-001)

SECTION 3. Said assessment shall bear interest on the unpaid bal-  
ance at the rate of seven (7%) per cent per annum, said interest to begin  
to run on the 31st day after the adoption of this resolution.

SECTION 4. In accordance with the provisions of Sections 5893  
and 5895 of the California Streets and Highways Code, it is hereby  
ordered that the notice of each annual installment of said lien be deliv-  
ered to the Stanislaus County Auditor, who shall enter the amount thereof  
on the County Assessment Book opposite the description of the particular  
property and the amount shall be collected together with all other taxes  
thereon against the property. The Director of Finance shall annually  
deliver said notice of lien to the County Auditor before the date fixed  
by law for the delivery of the Assessment Book to the County Board of  
Equalization. The lien shall be collected in accordance with the pro-  
cedure prescribed in Section 5894 of the California Streets and Highways  
Code.

The foregoing resolution was introduced at a regular meeting of the  
Council of the City of Modesto held on the 27th day of January,  
1975, by Councilman Dunlap, who moved its adoption, which  
motion being duly seconded by Councilman Elliott, was upon roll  
call carried and the resolution adopted by the following vote:

AYES:	Councilmen:	Dunlap, Elliott, Kullmjian, Mensinger, Newton, Mayor Davies
NOES:	Councilmen:	None
ABSENT:	Councilmen:	None

ATTEST: W. T. Chynoweth  
W. T. CHYNOWETH, City Clerk

(alleys)

MODESTO CITY COUNCIL,  
RESOLUTION NO. 75-188

A RESOLUTION CONFIRMING THE REPORT OF THE SUPERINTENDENT OF STREETS CONCERNING THE WORK OF CONSTRUCTION OF ASPHALTIC CONCRETE PAVING ALONG CERTAIN ALLEYS IN THE CITY OF MODESTO IN ACCORDANCE WITH THE IMPROVEMENT DISTRICT ACT OF 1911, ASSESSING THE COST OF CONSTRUCTION AGAINST THE PARCEL OF REAL PROPERTY FRONTING UPON THE IMPROVEMENT, AND DIRECTING THE METHOD OF COLLECTION OF SAID LIEN.  
(BLOCK 6825) Lot 10 - Ronald E. & Gail R. Simi - \$188.46

WHEREAS, Chapter 27 of Part 3 of Division 7 (Sections 5870 et seq.) of the Streets and Highways Code of the State of California establishes a procedure pursuant to which the construction of certain improvements may be required, and

WHEREAS, the Council did, on August 26, 1975, adopt its Resolution No. 74-726, ordering the installation of certain improvements along certain alleys in the City of Modesto as provided therein, and directing the Superintendent of Streets to give notice requiring the construction of such improvements, and

WHEREAS, in compliance with the provisions of Chapter 27 of Part 3 of Division 7 of the Streets and Highways Code the Superintendent of Streets proceeded to cause the completion of the construction of asphaltic concrete paving on property abutting the property hereafter described, and

WHEREAS, January 27, 1975, at 7:30 o'clock P.M. in the Council Chambers, located in the City Hall, 801 Eleventh Street, Modesto, California, was set as the time and place for hearing and passing upon the report of the Superintendent of Streets with respect to the construction of said improvement, and

WHEREAS, at the time of said hearing, said Council received the report of the Superintendent of Streets, as submitted, and on file in the office of the City Clerk.

NOW, THEREFORE, BE IT RESOLVED by the Council of the City of Modesto as follows:

SECTION 1. The report of the Superintendent of Streets as submitted and on file in the office of the City Clerk is hereby confirmed

and the cost of such work is determined to be in the total amount of \$188.46.

SECTION 2. That the cost of the aforesaid work, being the amount of \$188.46, be assessed in three annual installments as a lien against the parcel (s) of property fronting upon the work so constructed.

All that real property in the City of Modesto, County of Stanislaus, State of California, described as follows:

Lot 10 in Block 6825 of Northgate Subdivision No. 1 as per map filed June 29, 1956 in Volume 18 of Maps, Page 54, Stanislaus County Records.

(Stanislaus County Assessor's Parcel No. 002-07 059-1225-001)

SECTION 3. Said assessment shall bear interest on the unpaid balance at the rate of seven (7%) per cent per annum, said interest to begin to run on the 31st day after the adoption of this resolution.

SECTION 4. In accordance with the provisions of Sections 5893 and 5895 of the California Streets and Highways Code, it is hereby ordered that the notice of each annual installment of said lien be delivered to the Stanislaus County Auditor, who shall enter the amount thereof on the County Assessment Book opposite the description of the particular property and the amount shall be collected together with all other taxes thereon against the property. The Director of Finance shall annually deliver said notice of lien to the County Auditor before the date fixed by law for the delivery of the Assessment Book to the County Board of Equalization. The lien shall be collected in accordance with the procedure prescribed in Section 5894 of the California Streets and Highways Code.

The foregoing resolution was introduced at a regular meeting of the Council of the City of Modesto held on the 27th day of January, 1975, by Councilman Dunlap, who moved its adoption, which motion being duly seconded by Councilman Elliott, was upon roll call carried and the resolution adopted by the following vote:

AYES: Councilmen: Dunlap, Elliott, Kullijian, Mensinger, Newton, Mayor Davies  
NOES: Councilmen: None  
ABSENT: Councilmen: None

ATTEST: W. T. Chynoweth  
W. T. CHYNOWETH, City Clerk

(alleys)

MODESTO CITY COUNCIL  
RESOLUTION NO. 75-189

A RESOLUTION CONFIRMING THE REPORT OF THE SUPER-INTENDENT OF STREETS CONCERNING THE WORK OF CONSTRUCTION OF ASPHALTIC CONCRETE PAVING ALONG CERTAIN ALLEYS IN THE CITY OF MODESTO IN ACCORDANCE WITH THE IMPROVEMENT DISTRICT ACT OF 1911, ASSESSING THE COST OF CONSTRUCTION AGAINST THE PARCEL OF REAL PROPERTY FRONTING UPON THE IMPROVEMENT, AND DIRECTING THE METHOD OF COLLECTION OF SAID LIEN.  
(BLOCK 6825) Lot 9 - Jack W. & Roberta Rowland - \$202.17

WHEREAS, Chapter 27 of Part 3 of Division 7 (Sections 5870 et seq.) of the Streets and Highways Code of the State of California establishes a procedure pursuant to which the construction of certain improvements may be required, and

WHEREAS, the Council did, on August 26, 1975, adopt its Resolution No. 74-726, ordering the installation of certain improvements along certain alleys in the City of Modesto as provided therein, and directing the Superintendent of Streets to give notice requiring the construction of such improvements, and

WHEREAS, in compliance with the provisions of Chapter 27 of Part 3 of Division 7 of the Streets and Highways Code the Superintendent of Streets proceeded to cause the completion of the construction of asphaltic concrete paving on property abutting the property hereafter described, and

WHEREAS, January 27, 1975, at 7:30 o'clock P.M. in the Council Chambers, located in the City Hall, 801 Eleventh Street, Modesto, California, was set as the time and place for hearing and passing upon the report of the Superintendent of Streets with respect to the construction of said improvement, and

WHEREAS, at the time of said hearing, said Council received the report of the Superintendent of Streets, as submitted, and on file in the office of the City Clerk.

NOW, THEREFORE, BE IT RESOLVED by the Council of the City of Modesto as follows:

SECTION 1. The report of the Superintendent of Streets as submitted and on file in the office of the City Clerk is hereby confirmed

and the cost of such work is determined to be in the total amount of  
\$202.17.

SECTION 2. That the cost of the aforesaid work, being the amount  
of \$202.17, be assessed in three annual installments as a lien  
against the parcel (s) of property fronting upon the work so constructed.

All that real property in the City of Modesto, County of Stanislaus,  
State of California, described as follows:

Lot 9 in Block 6825 of Northgate Subdivision No. 1 as per map filed  
June 29, 1956 in Volume 18 of Maps, Page 54, Stanislaus County Records.

(Stanislaus County Assessor's Parcel No. 002-07 059-1224-001)

SECTION 3. Said assessment shall bear interest on the unpaid bal-  
ance at the rate of seven (7%) per cent per annum, said interest to begin  
to run on the 31st day after the adoption of this resolution.

SECTION 4. In accordance with the provisions of Sections 5893  
and 5895 of the California Streets and Highways Code, it is hereby  
ordered that the notice of each annual installment of said lien be deliv-  
ered to the Stanislaus County Auditor, who shall enter the amount thereof  
on the County Assessment Book opposite the description of the particular  
property and the amount shall be collected together with all other taxes  
thereon against the property. The Director of Finance shall annually  
deliver said notice of lien to the County Auditor before the date fixed  
by law for the delivery of the Assessment Book to the County Board of  
Equalization. The lien shall be collected in accordance with the pro-  
cedure prescribed in Section 5894 of the California Streets and Highways  
Code.

The foregoing resolution was introduced at a regular meeting of the  
Council of the City of Modesto held on the 27th day of January,  
1975, by Councilman Dunlap, who moved its adoption, which  
motion being duly seconded by Councilman Elliott, was upon roll  
call carried and the resolution adopted by the following vote:

AYES:	Councilmen:	Dunlap, Elliott, Kullijian, Mensinger, Newton, Mayor Davies
NOES:	Councilmen:	None
ABSENT:	Councilmen:	None

ATTEST: W. T. Chynoweth  
W. T. CHYNOWETH, City Clerk

(alleys)

MODESTO CITY COUNCIL  
RESOLUTION NO. 75-190

A RESOLUTION CONFIRMING THE REPORT OF THE SUPER-INTENDENT OF STREETS CONCERNING THE WORK OF CONSTRUCTION OF ASPHALTIC CONCRETE PAVING ALONG CERTAIN ALLEYS IN THE CITY OF MODESTO IN ACCORDANCE WITH THE IMPROVEMENT DISTRICT ACT OF 1911, ASSESSING THE COST OF CONSTRUCTION AGAINST THE PARCEL OF REAL PROPERTY FRONTING UPON THE IMPROVEMENT, AND DIRECTING THE METHOD OF COLLECTION OF SAID LIEN.  
(BLOCK 6825) Lot 8 - William S. & Mary Horton - \$188.99

WHEREAS, Chapter 27 of Part 3 of Division 7 (Sections 5870 et seq.) of the Streets and Highways Code of the State of California establishes a procedure pursuant to which the construction of certain improvements may be required, and

WHEREAS, the Council did, on August 26, 1975, adopt its Resolution No. 74-726, ordering the installation of certain improvements along certain alleys in the City of Modesto as provided therein, and directing the Superintendent of Streets to give notice requiring the construction of such improvements, and

WHEREAS, in compliance with the provisions of Chapter 27 of Part 3 of Division 7 of the Streets and Highways Code the Superintendent of Streets proceeded to cause the completion of the construction of asphaltic concrete paving on property abutting the property hereafter described, and

WHEREAS, January 27, 1975, at 7:30 o'clock P.M. in the Council Chambers, located in the City Hall, 801 Eleventh Street, Modesto, California, was set as the time and place for hearing and passing upon the report of the Superintendent of Streets with respect to the construction of said improvement, and

WHEREAS, at the time of said hearing, said Council received the report of the Superintendent of Streets, as submitted, and on file in the office of the City Clerk.

NOW, THEREFORE, BE IT RESOLVED by the Council of the City of Modesto as follows:

SECTION 1. The report of the Superintendent of Streets as submitted and on file in the office of the City Clerk is hereby confirmed

and the cost of such work is determined to be in the total amount of \$188.99.

SECTION 2. That the cost of the aforesaid work, being the amount of \$188.99, be assessed in three annual installments as a lien against the parcel (s) of property fronting upon the work so constructed.

All that real property in the City of Modesto, County of Stanislaus, State of California, described as follows:

Lot 8 in Block 6825 of Northgate Subdivision No. 1 as per map filed June 29, 1956 in Volume 18 of Maps, Page 54, Stanislaus County Records.

(Stanislaus County Assessor's Parcel No. 002-07 059-1223-001)

SECTION 3. Said assessment shall bear interest on the unpaid balance at the rate of seven (7%) per cent per annum, said interest to begin to run on the 31st day after the adoption of this resolution.

SECTION 4. In accordance with the provisions of Sections 5893 and 5895 of the California Streets and Highways Code, it is hereby ordered that the notice of each annual installment of said lien be delivered to the Stanislaus County Auditor, who shall enter the amount thereof on the County Assessment Book opposite the description of the particular property and the amount shall be collected together with all other taxes thereon against the property. The Director of Finance shall annually deliver said notice of lien to the County Auditor before the date fixed by law for the delivery of the Assessment Book to the County Board of Equalization. The lien shall be collected in accordance with the procedure prescribed in Section 5894 of the California Streets and Highways Code.

The foregoing resolution was introduced at a regular meeting of the Council of the City of Modesto held on the 27th day of January, 1975, by Councilman Dunlap, who moved its adoption, which motion being duly seconded by Councilman Elliott, was upon roll call carried and the resolution adopted by the following vote:

AYES: Councilmen: Dunlap, Elliott, Kullijian, Mensinger,  
Newton, Mayor Davies  
NOES: Councilmen: None  
ABSENT: Councilmen: None

ATTEST:

  
W. T. CHYNOWETH, City Clerk

(alleys)

MODESTO CITY COUNCIL  
RESOLUTION NO. 75-191

A RESOLUTION CONFIRMING THE REPORT OF THE SUPERINTENDENT OF STREETS CONCERNING THE WORK OF CONSTRUCTION OF ASPHALTIC CONCRETE PAVING ALONG CERTAIN ALLEYS IN THE CITY OF MODESTO IN ACCORDANCE WITH THE IMPROVEMENT DISTRICT ACT OF 1911, ASSESSING THE COST OF CONSTRUCTION AGAINST THE PARCEL OF REAL PROPERTY FRONTING UPON THE IMPROVEMENT, AND DIRECTING THE METHOD OF COLLECTION OF SAID LIEN. (BLOCK 6825) Lot 7 - William D. & Barbara Bradford - \$169.04

WHEREAS, Chapter 27 of Part 3 of Division 7 (Sections 5870 et seq.) of the Streets and Highways Code of the State of California establishes a procedure pursuant to which the construction of certain improvements may be required, and

WHEREAS, the Council did, on August 26, 1975, adopt its Resolution No. 74-726, ordering the installation of certain improvements along certain alleys in the City of Modesto as provided therein, and directing the Superintendent of Streets to give notice requiring the construction of such improvements, and

WHEREAS, in compliance with the provisions of Chapter 27 of Part 3 of Division 7 of the Streets and Highways Code the Superintendent of Streets proceeded to cause the completion of the construction of asphaltic concrete paving on property abutting the property hereafter described, and

WHEREAS, January 27, 1975, at 7:30 o'clock P.M. in the Council Chambers, located in the City Hall, 801 Eleventh Street, Modesto, California, was set as the time and place for hearing and passing upon the report of the Superintendent of Streets with respect to the construction of said improvement, and

WHEREAS, at the time of said hearing, said Council received the report of the Superintendent of Streets, as submitted, and on file in the office of the City Clerk.

NOW, THEREFORE, BE IT RESOLVED by the Council of the City of Modesto as follows:

SECTION 1. The report of the Superintendent of Streets as submitted and on file in the office of the City Clerk is hereby confirmed

and the cost of such work is determined to be in the total amount of  
\$169.04.

SECTION 2. That the cost of the aforesaid work, being the amount of \$169.04, be assessed in three annual installments as a lien against the parcel (s) of property fronting upon the work so constructed.

All that real property in the City of Modesto, County of Stanislaus, State of California, described as follows:

Lot 7 in Block 6825 of Northgate Subdivision No. 1 as per map filed June 29, 1956 in Volume 18 of Maps, Page 54, Stanislaus County Records.

(Stanislaus County Assessor's Parcel No. 002-07 059-1222-001)

SECTION 3. Said assessment shall bear interest on the unpaid balance at the rate of seven (7%) per cent per annum, said interest to begin to run on the 31st day after the adoption of this resolution.

SECTION 4. In accordance with the provisions of Sections 5893 and 5895 of the California Streets and Highways Code, it is hereby ordered that the notice of each annual installment of said lien be delivered to the Stanislaus County Auditor, who shall enter the amount thereof on the County Assessment Book opposite the description of the particular property and the amount shall be collected together with all other taxes thereon against the property. The Director of Finance shall annually deliver said notice of lien to the County Auditor before the date fixed by law for the delivery of the Assessment Book to the County Board of Equalization. The lien shall be collected in accordance with the procedure prescribed in Section 5894 of the California Streets and Highways Code.

The foregoing resolution was introduced at a regular meeting of the Council of the City of Modesto held on the 27th day of January, 1975, by Councilman Dunlap, who moved its adoption, which motion being duly seconded by Councilman Elliott, was upon roll call carried and the resolution adopted by the following vote:

AYES: Councilmen: Dunlap, Elliott, Kullijian, Mensinger,  
Newton, Mayor Davies  
NOES: Councilmen: None  
ABSENT: Councilmen: None

ATTEST: W. T. Chynoweth  
W. T. CHYNOWETH, City Clerk

(alleys)

MODESTO CITY COUNCIL  
RESOLUTION NO. 75-192

A RESOLUTION CONFIRMING THE REPORT OF THE SUPER-INTENDENT OF STREETS CONCERNING THE WORK OF CON-STRUCTION OF ASPHALTIC CONCRETE PAVING ALONG CER-TAIN ALLEYS IN THE CITY OF MODESTO IN ACCORDANCE WITH THE IMPROVEMENT DISTRICT ACT OF 1911, ASSESS-ING THE COST OF CONSTRUCTION AGAINST THE PARCEL OF REAL PROPERTY FRONTING UPON THE IMPROVEMENT, AND DIRECTING THE METHOD OF COLLECTION OF SAID LIEN. (BLOCK 6825) Lot 6 - Rudy & Mary Bonzi - \$179.61

WHEREAS, Chapter 27 of Part 3 of Division 7 (Sections 5870 et seq.) of the Streets and Highways Code of the State of California establishes a procedure pursuant to which the construction of certain improvements may be required, and

WHEREAS, the Council did, on August 26, 1975, adopt its Resolution No. 74-726, ordering the installation of certain improvements along certain alleys in the City of Modesto as provided therein, and directing the Superintendent of Streets to give notice requiring the construction of such improvements, and

WHEREAS, in compliance with the provisions of Chapter 27 of Part 3 of Division 7 of the Streets and Highways Code the Superintendent of Streets proceeded to cause the completion of the construction of as-phaltic concrete paving on property abutting the property hereafter described, and

WHEREAS, January 27, 1975, at 7:30 o'clock P.M. in the Council Chambers, located in the City Hall, 801 Eleventh Street, Modesto, California, was set as the time and place for hearing and passing upon the report of the Superintendent of Streets with respect to the construction of said improvement, and

WHEREAS, at the time of said hearing, said Council received the report of the Superintendent of Streets, as submitted, and on file in the office of the City Clerk.

NOW, THEREFORE, BE IT RESOLVED by the Council of the City of Modesto as follows:

SECTION 1. The report of the Superintendent of Streets as sub-mitted and on file in the office of the City Clerk is hereby confirmed

and the cost of such work is determined to be in the total amount of \$179.61.

SECTION 2. That the cost of the aforesaid work, being the amount of \$179.61, be assessed in three annual installments as a lien against the parcel (s) of property fronting upon the work so constructed.

All that real property in the City of Modesto, County of Stanislaus, State of California, described as follows:

Lot 6 in Block 6825 of Northgate Subdivision No. 1 as per map filed June 29, 1956 in Volume 18 of Maps, Page 54, Stanislaus County Records.

(Stanislaus County Assessor's Parcel No. 002-07 059-1221-001)

SECTION 3. Said assessment shall bear interest on the unpaid balance at the rate of seven (7%) per cent per annum, said interest to begin to run on the 31st day after the adoption of this resolution.

SECTION 4. In accordance with the provisions of Sections 5893 and 5895 of the California Streets and Highways Code, it is hereby ordered that the notice of each annual installment of said lien be delivered to the Stanislaus County Auditor, who shall enter the amount thereof on the County Assessment Book opposite the description of the particular property and the amount shall be collected together with all other taxes thereon against the property. The Director of Finance shall annually deliver said notice of lien to the County Auditor before the date fixed by law for the delivery of the Assessment Book to the County Board of Equalization. The lien shall be collected in accordance with the procedure prescribed in Section 5894 of the California Streets and Highways Code.

The foregoing resolution was introduced at a regular meeting of the Council of the City of Modesto held on the 27th day of January, 1975, by Councilman Dunlap, who moved its adoption, which motion being duly seconded by Councilman Elliott, was upon roll call carried and the resolution adopted by the following vote:

AYES:	Councilmen:	Dunlap, Elliott, Kullijian, Mensinger, Newton, Mayor Davies
NOES:	Councilmen:	None
ABSENT:	Councilmen:	None

ATTEST:

W. T. Chynoweth  
W. T. CHYNOWETH, City Clerk

(alleys)

MODESTO CITY COUNCIL  
RESOLUTION NO. 75-193

A RESOLUTION CONFIRMING THE REPORT OF THE SUPERINTENDENT OF STREETS CONCERNING THE WORK OF CONSTRUCTION OF ASPHALTIC CONCRETE PAVING ALONG CERTAIN ALLEYS IN THE CITY OF MODESTO IN ACCORDANCE WITH THE IMPROVEMENT DISTRICT ACT OF 1911, ASSESSING THE COST OF CONSTRUCTION AGAINST THE PARCEL OF REAL PROPERTY FRONTING UPON THE IMPROVEMENT, AND DIRECTING THE METHOD OF COLLECTION OF SAID LIEN.  
(BLOCK 6825) Lot 5 - Donald H. & Phoebe J. Payne -  
\$176.56

WHEREAS, Chapter 27 of Part 3 of Division 7 (Sections 5870 et seq.) of the Streets and Highways Code of the State of California establishes a procedure pursuant to which the construction of certain improvements may be required, and

WHEREAS, the Council did, on August 26, 1975, adopt its Resolution No. 74-726, ordering the installation of certain improvements along certain alleys in the City of Modesto as provided therein, and directing the Superintendent of Streets to give notice requiring the construction of such improvements, and

WHEREAS, in compliance with the provisions of Chapter 27 of Part 3 of Division 7 of the Streets and Highways Code the Superintendent of Streets proceeded to cause the completion of the construction of asphaltic concrete paving on property abutting the property hereafter described, and

WHEREAS, January 27, 1975, at 7:30 o'clock P.M. in the Council Chambers, located in the City Hall, 801 Eleventh Street, Modesto, California, was set as the time and place for hearing and passing upon the report of the Superintendent of Streets with respect to the construction of said improvement, and

WHEREAS, at the time of said hearing, said Council received the report of the Superintendent of Streets, as submitted, and on file in the office of the City Clerk.

NOW, THEREFORE, BE IT RESOLVED by the Council of the City of Modesto as follows:

SECTION 1. The report of the Superintendent of Streets as submitted and on file in the office of the City Clerk is hereby confirmed

and the cost of such work is determined to be in the total amount of  
\$176.56.

SECTION 2. That the cost of the aforesaid work, being the amount of \$176.56, be assessed in three annual installments as a lien against the parcel (s) of property fronting upon the work so constructed.

All that real property in the City of Modesto, County of Stanislaus, State of California, described as follows:

Lot 5 in Block 6825 of Northgate Subdivision No. 1 as per map filed June 29, 1956 in Volume 18 of Maps, Page 54, Stanislaus County Records.

(Stanislaus County Assessor's Parcel No. 002-07 059-1220-001)

SECTION 3. Said assessment shall bear interest on the unpaid balance at the rate of seven (7%) per cent per annum, said interest to begin to run on the 31st day after the adoption of this resolution.

SECTION 4. In accordance with the provisions of Sections 5893 and 5895 of the California Streets and Highways Code, it is hereby ordered that the notice of each annual installment of said lien be delivered to the Stanislaus County Auditor, who shall enter the amount thereof on the County Assessment Book opposite the description of the particular property and the amount shall be collected together with all other taxes thereon against the property. The Director of Finance shall annually deliver said notice of lien to the County Auditor before the date fixed by law for the delivery of the Assessment Book to the County Board of Equalization. The lien shall be collected in accordance with the procedure prescribed in Section 5894 of the California Streets and Highways Code.

The foregoing resolution was introduced at a regular meeting of the Council of the City of Modesto held on the 27th day of January, 1975, by Councilman Dunlap, who moved its adoption, which motion being duly seconded by Councilman Elliott, was upon roll call carried and the resolution adopted by the following vote:

AYES:	Councilmen:	Dunlap, Elliott, Kullijian, Mensinger, Newton, Mayor Davies
NOES:	Councilmen:	None
ABSENT:	Councilmen:	None

ATTEST:

  
W. T. CHYNOWETH, City Clerk

(alleys)

MODESTO CITY COUNCIL  
RESOLUTION NO. 75-194

A RESOLUTION CONFIRMING THE REPORT OF THE SUPER-INTENDENT OF STREETS CONCERNING THE WORK OF CONSTRUCTION OF ASPHALTIC CONCRETE PAVING ALONG CERTAIN ALLEYS IN THE CITY OF MODESTO IN ACCORDANCE WITH THE IMPROVEMENT DISTRICT ACT OF 1911, ASSESSING THE COST OF CONSTRUCTION AGAINST THE PARCEL OF REAL PROPERTY FRONTING UPON THE IMPROVEMENT, AND DIRECTING THE METHOD OF COLLECTION OF SAID LIEN. (BLOCK 6825) Lots 3 & 4 - Haig & Isabelle Berberian - \$241.50

WHEREAS, Chapter 27 of Part 3 of Division 7 (Sections 5870 et seq.) of the Streets and Highways Code of the State of California establishes a procedure pursuant to which the construction of certain improvements may be required, and

WHEREAS, the Council did, on August 26, 1975, adopt its Resolution No. 74-726, ordering the installation of certain improvements along certain alleys in the City of Modesto as provided therein, and directing the Superintendent of Streets to give notice requiring the construction of such improvements, and

WHEREAS, in compliance with the provisions of Chapter 27 of Part 3 of Division 7 of the Streets and Highways Code the Superintendent of Streets proceeded to cause the completion of the construction of asphaltic concrete paving on property abutting the property hereafter described, and

WHEREAS, January 27, 1975, at 7:30 o'clock P.M. in the Council Chambers, located in the City Hall, 801 Eleventh Street, Modesto, California, was set as the time and place for hearing and passing upon the report of the Superintendent of Streets with respect to the construction of said improvement, and

WHEREAS, at the time of said hearing, said Council received the report of the Superintendent of Streets, as submitted, and on file in the office of the City Clerk.

NOW, THEREFORE, BE IT RESOLVED by the Council of the City of Modesto as follows:

SECTION 1. The report of the Superintendent of Streets as submitted and on file in the office of the City Clerk is hereby confirmed

and the cost of such work is determined to be in the total amount of  
\$241.50.

SECTION 2. That the cost of the aforesaid work, being the amount  
of \$241.50, be assessed in three annual installments as a lien  
against the parcel (s) of property fronting upon the work so constructed.

All that real property in the City of Modesto, County of Stanislaus,  
State of California, described as follows:

The west 30 feet of Lot 3 and the east 85 feet of Lot 4 in Block 6825  
of Northgate Subdivision No. 1 as per map filed June 29, 1956 in Volume  
18 of Maps, Page 54, Stanislaus County Records.

(Stanislaus County Assessor's Parcel No. 002-07 059-1219-001)

SECTION 3. Said assessment shall bear interest on the unpaid bal-  
ance at the rate of seven (7%) per cent per annum, said interest to begin  
to run on the 31st day after the adoption of this resolution.

SECTION 4. In accordance with the provisions of Sections 5893  
and 5895 of the California Streets and Highways Code, it is hereby  
ordered that the notice of each annual installment of said lien be deliv-  
ered to the Stanislaus County Auditor, who shall enter the amount thereof  
on the County Assessment Book opposite the description of the particular  
property and the amount shall be collected together with all other taxes  
thereon against the property. The Director of Finance shall annually  
deliver said notice of lien to the County Auditor before the date fixed  
by law for the delivery of the Assessment Book to the County Board of  
Equalization. The lien shall be collected in accordance with the pro-  
cedure prescribed in Section 5894 of the California Streets and Highways  
Code.

The foregoing resolution was introduced at a regular meeting of the  
Council of the City of Modesto held on the 27th day of January,  
1975, by Councilman Dunlap, who moved its adoption, which  
motion being duly seconded by Councilman Elliott, was upon roll  
call carried and the resolution adopted by the following vote:

AYES:	Councilmen:	Dunlap, Elliott, Kullijian, Mensinger, Newton, Mayor Davies
NOES:	Councilmen:	None
ABSENT:	Councilmen:	None

ATTEST:

  
W. T. CHYNOWETH, City Clerk

(alleys)

MODESTO CITY COUNCIL  
RESOLUTION NO. 75-195

A RESOLUTION CONFIRMING THE REPORT OF THE SUPER-  
INTENDENT OF STREETS CONCERNING THE WORK OF CON-  
STRUCTION OF ASPHALTIC CONCRETE PAVING ALONG CER-  
TAIN ALLEYS IN THE CITY OF MODESTO IN ACCORDANCE  
WITH THE IMPROVEMENT DISTRICT ACT OF 1911, ASSESS-  
ING THE COST OF CONSTRUCTION AGAINST THE PARCEL OF  
REAL PROPERTY FRONTING UPON THE IMPROVEMENT, AND  
DIRECTING THE METHOD OF COLLECTION OF SAID LIEN.  
(BLOCK 6825) Lots 2 & 3 - Clarence G. & Laverne Duke -  
\$208.13

WHEREAS, Chapter 27 of Part 3 of Division 7 (Sections 5870 et seq.)  
of the Streets and Highways Code of the State of California establishes  
a procedure pursuant to which the construction of certain improvements  
may be required, and

WHEREAS, the Council did, on August 26, 1975, adopt  
its Resolution No. 74-726, ordering the installation of certain  
improvements along certain alleys in the City of Modesto as provided  
therein, and directing the Superintendent of Streets to give notice  
requiring the construction of such improvements, and

WHEREAS, in compliance with the provisions of Chapter 27 of Part  
3 of Division 7 of the Streets and Highways Code the Superintendent of  
Streets proceeded to cause the completion of the construction of as-  
phaltic concrete paving on property abutting the property hereafter  
described, and

WHEREAS, January 27, 1975, at 7:30 o'clock P.M.  
in the Council Chambers, located in the City Hall, 801 Eleventh Street,  
Modesto, California, was set as the time and place for hearing and  
passing upon the report of the Superintendent of Streets with respect  
to the construction of said improvement, and

WHEREAS, at the time of said hearing, said Council received the  
report of the Superintendent of Streets, as submitted, and on file in  
the office of the City Clerk.

NOW, THEREFORE, BE IT RESOLVED by the Council of the City of  
Modesto as follows:

SECTION 1. The report of the Superintendent of Streets as sub-  
mitted and on file in the office of the City Clerk is hereby confirmed

and the cost of such work is determined to be in the total amount of  
\$208.13.

SECTION 2. That the cost of the aforesaid work, being the amount of \$208.13, be assessed in three annual installments as a lien against the parcel (s) of property fronting upon the work so constructed.

All that real property in the City of Modesto, County of Stanislaus, State of California, described as follows:

The west 55 feet of Lot 2 and the east 55 feet of Lot 3 in Block 6825 of Northgate Subdivision No. 1 as per map filed June 29, 1956 in Volume 18 of Maps, Page 54, Stanislaus County Records.

(Stanislaus County Assessor's Parcel No. 002-07 059-1218-001)

SECTION 3. Said assessment shall bear interest on the unpaid balance at the rate of seven (7%) per cent per annum, said interest to begin to run on the 31st day after the adoption of this resolution.

SECTION 4. In accordance with the provisions of Sections 5893 and 5895 of the California Streets and Highways Code, it is hereby ordered that the notice of each annual installment of said lien be delivered to the Stanislaus County Auditor, who shall enter the amount thereof on the County Assessment Book opposite the description of the particular property and the amount shall be collected together with all other taxes thereon against the property. The Director of Finance shall annually deliver said notice of lien to the County Auditor before the date fixed by law for the delivery of the Assessment Book to the County Board of Equalization. The lien shall be collected in accordance with the procedure prescribed in Section 5894 of the California Streets and Highways Code.

The foregoing resolution was introduced at a regular meeting of the Council of the City of Modesto held on the 27th day of January, 1975, by Councilman Dunlap, who moved its adoption, which motion being duly seconded by Councilman Elliott, was upon roll call carried and the resolution adopted by the following vote:

AYES:	Councilmen:	Dunlap, Elliott, Kullijian, Mensinger, Newton, Mayor Davies
NOES:	Councilmen:	None
ABSENT:	Councilmen:	None

ATTEST:

  
W. T. CHYNOWETH, City Clerk

(alleys)

MODESTO CITY COUNCIL  
RESOLUTION NO. 75-196

A RESOLUTION CONFIRMING THE REPORT OF THE SUPERINTENDENT OF STREETS CONCERNING THE WORK OF CONSTRUCTION OF ASPHALTIC CONCRETE PAVING ALONG CERTAIN ALLEYS IN THE CITY OF MODESTO IN ACCORDANCE WITH THE IMPROVEMENT DISTRICT ACT OF 1911, ASSESSING THE COST OF CONSTRUCTION AGAINST THE PARCEL OF REAL PROPERTY FRONTING UPON THE IMPROVEMENT, AND DIRECTING THE METHOD OF COLLECTION OF SAID LIEN.  
(BLOCK 6825) Lots 1 & 2 - Milford W. & Verna Julien -  
\$290.01

WHEREAS, Chapter 27 of Part 3 of Division 7 (Sections 5870 et seq.) of the Streets and Highways Code of the State of California establishes a procedure pursuant to which the construction of certain improvements may be required, and

WHEREAS, the Council did, on August 26, 1975, adopt its Resolution No. 74-726, ordering the installation of certain improvements along certain alleys in the City of Modesto as provided therein, and directing the Superintendent of Streets to give notice requiring the construction of such improvements, and

WHEREAS, in compliance with the provisions of Chapter 27 of Part 3 of Division 7 of the Streets and Highways Code the Superintendent of Streets proceeded to cause the completion of the construction of asphaltic concrete paving on property abutting the property hereafter described, and

WHEREAS, January 27, 1975, at 7:30 o'clock P.M. in the Council Chambers, located in the City Hall, 801 Eleventh Street, Modesto, California, was set as the time and place for hearing and passing upon the report of the Superintendent of Streets with respect to the construction of said improvement, and

WHEREAS, at the time of said hearing, said Council received the report of the Superintendent of Streets, as submitted, and on file in the office of the City Clerk.

NOW, THEREFORE, BE IT RESOLVED by the Council of the City of Modesto as follows:

SECTION 1. The report of the Superintendent of Streets as submitted and on file in the office of the City Clerk is hereby confirmed

and the cost of such work is determined to be in the total amount of  
\$290.01.

SECTION 2. That the cost of the aforesaid work, being the amount  
of \$290.01, be assessed in three annual installments as a lien  
against the parcel (s) of property fronting upon the work so constructed.

All that real property in the City of Modesto, County of Stanislaus,  
State of California, described as follows:

Lot 1 and the east 30 feet of Lot 2 of Block 6825 of Northgate Subdivision  
No. 1 as per map filed June 29, 1956 in Volume 18 of Maps, Page 54,  
Stanislaus County Records.

(Stanislaus County Assessor's Parcel No. 002-07 059-1217-001)


SECTION 3. Said assessment shall bear interest on the unpaid bal-  
ance at the rate of seven (7%) per cent per annum, said interest to begin  
to run on the 31st day after the adoption of this resolution.

SECTION 4. In accordance with the provisions of Sections 5893  
and 5895 of the California Streets and Highways Code, it is hereby  
ordered that the notice of each annual installment of said lien be deliv-  
ered to the Stanislaus County Auditor, who shall enter the amount thereof  
on the County Assessment Book opposite the description of the particular  
property and the amount shall be collected together with all other taxes  
thereon against the property. The Director of Finance shall annually  
deliver said notice of lien to the County Auditor before the date fixed  
by law for the delivery of the Assessment Book to the County Board of  
Equalization. The lien shall be collected in accordance with the pro-  
cedure prescribed in Section 5894 of the California Streets and Highways  
Code.

The foregoing resolution was introduced at a regular meeting of the  
Council of the City of Modesto held on the 27th day of January,  
1975, by Councilman Dunlap, who moved its adoption, which  
motion being duly seconded by Councilman Elliott, was upon roll  
call carried and the resolution adopted by the following vote:

AYES:	Councilmen:	Dunlap, Elliott, Kullijian, Mensinger, Newton, Mayor Davies
NOES:	Councilmen:	None
ABSENT:	Councilmen:	None

ATTEST:

  
W. T. CHYNOWETH, City Clerk

(alleys)

MODESTO CITY COUNCIL  
RESOLUTION NO. 75-197

A RESOLUTION CONFIRMING THE REPORT OF THE SUPERINTENDENT OF STREETS CONCERNING THE WORK OF CONSTRUCTION OF ASPHALTIC CONCRETE PAVING ALONG CERTAIN ALLEYS IN THE CITY OF MODESTO IN ACCORDANCE WITH THE IMPROVEMENT DISTRICT ACT OF 1911, ASSESSING THE COST OF CONSTRUCTION AGAINST THE PARCEL OF REAL PROPERTY FRONTING UPON THE IMPROVEMENT, AND DIRECTING THE METHOD OF COLLECTION OF SAID LIEN.  
(BLOCK 6904) Lot 10 - Walter & Elizabeth DeBrower -  
\$167.28

WHEREAS, Chapter 27 of Part 3 of Division 7 (Sections 5870 et seq.) of the Streets and Highways Code of the State of California establishes a procedure pursuant to which the construction of certain improvements may be required, and

WHEREAS, the Council did, on August 26, 1975, adopt its Resolution No. 74-727, ordering the installation of certain improvements along certain alleys in the City of Modesto as provided therein, and directing the Superintendent of Streets to give notice requiring the construction of such improvements, and

WHEREAS, in compliance with the provisions of Chapter 27 of Part 3 of Division 7 of the Streets and Highways Code the Superintendent of Streets proceeded to cause the completion of the construction of asphaltic concrete paving on property abutting the property hereafter described, and

WHEREAS, January 27, 1975, at 7:30 o'clock P.M. in the Council Chambers, located in the City Hall, 801 Eleventh Street, Modesto, California, was set as the time and place for hearing and passing upon the report of the Superintendent of Streets with respect to the construction of said improvement, and

WHEREAS, at the time of said hearing, said Council received the report of the Superintendent of Streets, as submitted, and on file in the office of the City Clerk.

NOW, THEREFORE, BE IT RESOLVED by the Council of the City of Modesto as follows:

SECTION 1. The report of the Superintendent of Streets as submitted and on file in the office of the City Clerk is hereby confirmed

and the cost of such work is determined to be in the total amount of \$167.28.

SECTION 2. That the cost of the aforesaid work, being the amount of \$167.28, be assessed in three annual installments as a lien against the parcel (s) of property fronting upon the work so constructed.

All that real property in the City of Modesto, County of Stanislaus, State of California, described as follows:

Lot 10 and the west 14.87 feet of Lot 11 in Block 6904 of McHenry Village Subdivision No. 2 as per map filed August 22, 1955 in Volume 18 of Maps, Page 34, Stanislaus County Records.

(Stanislaus County Assessor's Parcel No. 002-08 120-3132-001)

SECTION 3. Said assessment shall bear interest on the unpaid balance at the rate of seven (7%) per cent per annum, said interest to begin to run on the 31st day after the adoption of this resolution.

SECTION 4. In accordance with the provisions of Sections 5893 and 5895 of the California Streets and Highways Code, it is hereby ordered that the notice of each annual installment of said lien be delivered to the Stanislaus County Auditor, who shall enter the amount thereof on the County Assessment Book opposite the description of the particular property and the amount shall be collected together with all other taxes thereon against the property. The Director of Finance shall annually deliver said notice of lien to the County Auditor before the date fixed by law for the delivery of the Assessment Book to the County Board of Equalization. The lien shall be collected in accordance with the procedure prescribed in Section 5894 of the California Streets and Highways Code.

The foregoing resolution was introduced at a regular meeting of the Council of the City of Modesto held on the 27th day of January, 1975, by Councilman Dunlap, who moved its adoption, which motion being duly seconded by Councilman Elliott, was upon roll call carried and the resolution adopted by the following vote:

AYES:	Councilmen:	Dunlap, Elliott, Kullijian, Mensinger, Newton, Mayor Davies
NOES:	Councilmen:	None
ABSENT:	Councilmen:	None

ATTEST:

W. T. Chynoweth  
W. T. CHYNOWETH, City Clerk

(alleys)

MODESTO CITY COUNCIL  
RESOLUTION NO. 75-198

A RESOLUTION CONFIRMING THE REPORT OF THE SUPERINTENDENT OF STREETS CONCERNING THE WORK OF CONSTRUCTION OF ASPHALTIC CONCRETE PAVING ALONG CERTAIN ALLEYS IN THE CITY OF MODESTO IN ACCORDANCE WITH THE IMPROVEMENT DISTRICT ACT OF 1911, ASSESSING THE COST OF CONSTRUCTION AGAINST THE PARCEL OF REAL PROPERTY FRONTING UPON THE IMPROVEMENT, AND DIRECTING THE METHOD OF COLLECTION OF SAID LIEN.

(BLOCK 6904) Lots 11 & 12 - Pacifico & Maureen Fuentes - \$153.00

WHEREAS, Chapter 27 of Part 3 of Division 7 (Sections 5870 et seq.) of the Streets and Highways Code of the State of California establishes a procedure pursuant to which the construction of certain improvements may be required, and

WHEREAS, the Council did, on August 26, 1975, adopt its Resolution No. 74-727, ordering the installation of certain improvements along certain alleys in the City of Modesto as provided therein, and directing the Superintendent of Streets to give notice requiring the construction of such improvements, and

WHEREAS, in compliance with the provisions of Chapter 27 of Part 3 of Division 7 of the Streets and Highways Code the Superintendent of Streets proceeded to cause the completion of the construction of asphaltic concrete paving on property abutting the property hereafter described, and

WHEREAS, January 27, 1975, at 7:30 o'clock P.M. in the Council Chambers, located in the City Hall, 801 Eleventh Street, Modesto, California, was set as the time and place for hearing and passing upon the report of the Superintendent of Streets with respect to the construction of said improvement, and

WHEREAS, at the time of said hearing, said Council received the report of the Superintendent of Streets, as submitted, and on file in the office of the City Clerk.

NOW, THEREFORE, BE IT RESOLVED by the Council of the City of Modesto as follows:

SECTION 1. The report of the Superintendent of Streets as submitted and on file in the office of the City Clerk is hereby confirmed

and the cost of such work is determined to be in the total amount of  
\$153.00.

SECTION 2. That the cost of the aforesaid work, being the amount of \$153.00, be assessed in three annual installments as a lien against the parcel (s) of property fronting upon the work so constructed.

All that real property in the City of Modesto, County of Stanislaus, State of California, described as follows:

The west 29.26 feet of Lot 12 and the east 45.74 feet of Lot 11 in Block 6904 of McHenry Village Subdivision No. 2 as per map filed August 22, 1955 in Volume 18 of Maps, Page 34, Stanislaus County Records.

(Stanislaus County Assessor's Parcel No. 002-08 120-3131-001)

SECTION 3. Said assessment shall bear interest on the unpaid balance at the rate of seven (7%) per cent per annum, said interest to begin to run on the 31st day after the adoption of this resolution.

SECTION 4. In accordance with the provisions of Sections 5893 and 5895 of the California Streets and Highways Code, it is hereby ordered that the notice of each annual installment of said lien be delivered to the Stanislaus County Auditor, who shall enter the amount thereof on the County Assessment Book opposite the description of the particular property and the amount shall be collected together with all other taxes thereon against the property. The Director of Finance shall annually deliver said notice of lien to the County Auditor before the date fixed by law for the delivery of the Assessment Book to the County Board of Equalization. The lien shall be collected in accordance with the procedure prescribed in Section 5894 of the California Streets and Highways Code.

The foregoing resolution was introduced at a regular meeting of the Council of the City of Modesto held on the 27th day of January, 1975, by Councilman Dunlap, who moved its adoption, which motion being duly seconded by Councilman Elliott, was upon roll call carried and the resolution adopted by the following vote:

AYES: Councilmen: Dunlap, Elliott, Kullijian, Mensinger,  
Newton, Mayor Davies  
NOES: Councilmen: None  
ABSENT: Councilmen: None

ATTEST:

  
W. T. CHYNOWETH, City Clerk

(alleys)

MODESTO CITY COUNCIL  
RESOLUTION NO. 75-199

A RESOLUTION CONFIRMING THE REPORT OF THE SUPER-INTENDENT OF STREETS CONCERNING THE WORK OF CONSTRUCTION OF ASPHALTIC CONCRETE PAVING ALONG CERTAIN ALLEYS IN THE CITY OF MODESTO IN ACCORDANCE WITH THE IMPROVEMENT DISTRICT ACT OF 1911, ASSESSING THE COST OF CONSTRUCTION AGAINST THE PARCEL OF REAL PROPERTY FRONTING UPON THE IMPROVEMENT, AND DIRECTING THE METHOD OF COLLECTION OF SAID LIEN. (BLOCK 6904) Lots 12 & 13 - Suzanne R. Day - \$142.80

WHEREAS, Chapter 27 of Part 3 of Division 7 (Sections 5870 et seq.) of the Streets and Highways Code of the State of California establishes a procedure pursuant to which the construction of certain improvements may be required, and

WHEREAS, the Council did, on August 26, 1975, adopt its Resolution No. 74-727, ordering the installation of certain improvements along certain alleys in the City of Modesto as provided therein, and directing the Superintendent of Streets to give notice requiring the construction of such improvements, and

WHEREAS, in compliance with the provisions of Chapter 27 of Part 3 of Division 7 of the Streets and Highways Code the Superintendent of Streets proceeded to cause the completion of the construction of asphaltic concrete paving on property abutting the property hereafter described, and

WHEREAS, January 27, 1975, at 7:30 o'clock P.M. in the Council Chambers, located in the City Hall, 801 Eleventh Street, Modesto, California, was set as the time and place for hearing and passing upon the report of the Superintendent of Streets with respect to the construction of said improvement, and

WHEREAS, at the time of said hearing, said Council received the report of the Superintendent of Streets, as submitted, and on file in the office of the City Clerk.

NOW, THEREFORE, BE IT RESOLVED by the Council of the City of Modesto as follows:

SECTION 1. The report of the Superintendent of Streets as submitted and on file in the office of the City Clerk is hereby confirmed

and the cost of such work is determined to be in the total amount of  
\$142.80.

SECTION 2. That the cost of the aforesaid work, being the amount  
of \$142.80, be assessed in three annual installments as a lien  
against the parcel (s) of property fronting upon the work so constructed.

All that real property in the City of Modesto, County of Stanislaus,  
State of California, described as follows:

The west 38.76 feet of Lot 13 and the east 31.24 feet of Lot 12 in Block  
6904 of McHenry Village Subdivision No. 2 as per map filed August 22, 1955  
in Volume 18 of Maps, Page 34, Stanislaus County Records.

(Stanislaus County Assessor's Parcel No. 002-08 120-3130-001)

SECTION 3. Said assessment shall bear interest on the unpaid bal-  
ance at the rate of seven (7%) per cent per annum, said interest to begin  
to run on the 31st day after the adoption of this resolution.

SECTION 4. In accordance with the provisions of Sections 5893  
and 5895 of the California Streets and Highways Code, it is hereby  
ordered that the notice of each annual installment of said lien be deliv-  
ered to the Stanislaus County Auditor, who shall enter the amount thereof  
on the County Assessment Book opposite the description of the particular  
property and the amount shall be collected together with all other taxes  
thereon against the property. The Director of Finance shall annually  
deliver said notice of lien to the County Auditor before the date fixed  
by law for the delivery of the Assessment Book to the County Board of  
Equalization. The lien shall be collected in accordance with the pro-  
cedure prescribed in Section 5894 of the California Streets and Highways  
Code.

The foregoing resolution was introduced at a regular meeting of the  
Council of the City of Modesto held on the 27th day of January,  
1975, by Councilman Dunlap, who moved its adoption, which  
motion being duly seconded by Councilman Elliott, was upon roll  
call carried and the resolution adopted by the following vote:

AYES:	Councilmen:	Dunlap, Elliott, Kullijian, Mensinger, Newton, Mayor Davies
NOES:	Councilmen:	None
ABSENT:	Councilmen:	None

ATTEST:

  
W. T. CHYNOWETH, City Clerk

(alleys)

MODESTO CITY COUNCIL  
RESOLUTION NO. 75-200

A RESOLUTION CONFIRMING THE REPORT OF THE SUPERINTENDENT OF STREETS CONCERNING THE WORK OF CONSTRUCTION OF ASPHALTIC CONCRETE PAVING ALONG CERTAIN ALLEYS IN THE CITY OF MODESTO IN ACCORDANCE WITH THE IMPROVEMENT DISTRICT ACT OF 1911, ASSESSING THE COST OF CONSTRUCTION AGAINST THE PARCEL OF REAL PROPERTY FRONTING UPON THE IMPROVEMENT, AND DIRECTING THE METHOD OF COLLECTION OF SAID LIEN.  
(BLOCK 6904) Lots 13 - & 14 - George E. & Ethel Bossemeyer - \$132.44

WHEREAS, Chapter 27 of Part 3 of Division 7 (Sections 5870 et seq.) of the Streets and Highways Code of the State of California establishes a procedure pursuant to which the construction of certain improvements may be required, and

WHEREAS, the Council did, on August 26, 1975, adopt its Resolution No. 74-727, ordering the installation of certain improvements along certain alleys in the City of Modesto as provided therein, and directing the Superintendent of Streets to give notice requiring the construction of such improvements, and

WHEREAS, in compliance with the provisions of Chapter 27 of Part 3 of Division 7 of the Streets and Highways Code the Superintendent of Streets proceeded to cause the completion of the construction of asphaltic concrete paving on property abutting the property hereafter described, and

WHEREAS, January 27, 1975, at 7:30 o'clock P.M. in the Council Chambers, located in the City Hall, 801 Eleventh Street, Modesto, California, was set as the time and place for hearing and passing upon the report of the Superintendent of Streets with respect to the construction of said improvement, and

WHEREAS, at the time of said hearing, said Council received the report of the Superintendent of Streets, as submitted, and on file in the office of the City Clerk.

NOW, THEREFORE, BE IT RESOLVED by the Council of the City of Modesto as follows:

SECTION 1. The report of the Superintendent of Streets as submitted and on file in the office of the City Clerk is hereby confirmed

and the cost of such work is determined to be in the total amount of  
\$132.44.

SECTION 2. That the cost of the aforesaid work, being the amount  
of \$132.44, be assessed in three annual installments as a lien  
against the parcel (s) of property fronting upon the work so constructed.

All that real property in the City of Modesto, County of Stanislaus,  
State of California, described as follows:

The west 43.18 feet of Lot 14 and the east 21.74 feet of Lot 13 in Block  
6904 of McHenry Village Subdivision No. 2 as per map filed August 22, 1955  
in Volume 18 of Maps, Page 34, Stanislaus County Records.

(Stanislaus County Assessor's Parcel No. 002-08 120-3129-001)

SECTION 3. Said assessment shall bear interest on the unpaid bal-  
ance at the rate of seven (7%) per cent per annum, said interest to begin  
to run on the 31st day after the adoption of this resolution.

SECTION 4. In accordance with the provisions of Sections 5893  
and 5895 of the California Streets and Highways Code, it is hereby  
ordered that the notice of each annual installment of said lien be deliv-  
ered to the Stanislaus County Auditor, who shall enter the amount thereof  
on the County Assessment Book opposite the description of the particular  
property and the amount shall be collected together with all other taxes  
thereon against the property. The Director of Finance shall annually  
deliver said notice of lien to the County Auditor before the date fixed  
by law for the delivery of the Assessment Book to the County Board of  
Equalization. The lien shall be collected in accordance with the pro-  
cedure prescribed in Section 5894 of the California Streets and Highways  
Code.

The foregoing resolution was introduced at a regular meeting of the  
Council of the City of Modesto held on the 27th day of January,  
1975, by Councilman Dunlap, who moved its adoption, which  
motion being duly seconded by Councilman Elliott, was upon roll  
call carried and the resolution adopted by the following vote:

AYES:	Councilmen:	Dunlap, Elliott, Kullijian, Mensinger, Newton, Mayor Davies
NOES:	Councilmen:	None
ABSENT:	Councilmen:	None

ATTEST:

  
W. T. CHYNOWETH, City Clerk

(alleys)

MODESTO CITY COUNCIL  
RESOLUTION NO. 75-201

A RESOLUTION CONFIRMING THE REPORT OF THE SUPERINTENDENT OF STREETS CONCERNING THE WORK OF CONSTRUCTION OF ASPHALTIC CONCRETE PAVING ALONG CERTAIN ALLEYS IN THE CITY OF MODESTO IN ACCORDANCE WITH THE IMPROVEMENT DISTRICT ACT OF 1911, ASSESSING THE COST OF CONSTRUCTION AGAINST THE PARCEL OF REAL PROPERTY FRONTING UPON THE IMPROVEMENT, AND DIRECTING THE METHOD OF COLLECTION OF SAID LIEN.  
(BLOCK 6904) Lots 14 & 15 - Ronald L. Kast, Sr. - \$132.42

WHEREAS, Chapter 27 of Part 3 of Division 7 (Sections 5870 et seq.) of the Streets and Highways Code of the State of California establishes a procedure pursuant to which the construction of certain improvements may be required, and

WHEREAS, the Council did, on August 26, 1975, adopt its Resolution No. 74-727, ordering the installation of certain improvements along certain alleys in the City of Modesto as provided therein, and directing the Superintendent of Streets to give notice requiring the construction of such improvements, and

WHEREAS, in compliance with the provisions of Chapter 27 of Part 3 of Division 7 of the Streets and Highways Code the Superintendent of Streets proceeded to cause the completion of the construction of asphaltic concrete paving on property abutting the property hereafter described, and

WHEREAS, January 27, 1975, at 7:30 o'clock P.M. in the Council Chambers, located in the City Hall, 801 Eleventh Street, Modesto, California, was set as the time and place for hearing and passing upon the report of the Superintendent of Streets with respect to the construction of said improvement, and

WHEREAS, at the time of said hearing, said Council received the report of the Superintendent of Streets, as submitted, and on file in the office of the City Clerk.

NOW, THEREFORE, BE IT RESOLVED by the Council of the City of Modesto as follows:

SECTION 1. The report of the Superintendent of Streets as submitted and on file in the office of the City Clerk is hereby confirmed

and the cost of such work is determined to be in the total amount of  
\$132.42.

SECTION 2. That the cost of the aforesaid work, being the amount of \$132.42, be assessed in three annual installments as a lien against the parcel (s) of property fronting upon the work so constructed.

All that real property in the City of Modesto, County of Stanislaus, State of California, described as follows:

The west 47.59 feet of Lot 15 and the east 17.32 feet of Lot 14 in Block 6904 of McHenry Village Subdivision No. 2 as per map filed August 22, 1955 in Volume 18 of Mpas, Page 34, Stanislaus County Records.

(Stanislaus County Assessor's Parcel No. 002-08 120-3128-001)

SECTION 3. Said assessment shall bear interest on the unpaid balance at the rate of seven (7%) per cent per annum, said interest to begin to run on the 31st day after the adoption of this resolution.

SECTION 4. In accordance with the provisions of Sections 5893 and 5895 of the California Streets and Highways Code, it is hereby ordered that the notice of each annual installment of said lien be delivered to the Stanislaus County Auditor, who shall enter the amount thereof on the County Assessment Book opposite the description of the particular property and the amount shall be collected together with all other taxes thereon against the property. The Director of Finance shall annually deliver said notice of lien to the County Auditor before the date fixed by law for the delivery of the Assessment Book to the County Board of Equalization. The lien shall be collected in accordance with the procedure prescribed in Section 5894 of the California Streets and Highways Code.

The foregoing resolution was introduced at a regular meeting of the Council of the City of Modesto held on the 27th day of January, 1975, by Councilman Dunlap, who moved its adoption, which motion being duly seconded by Councilman Elliott, was upon roll call carried and the resolution adopted by the following vote:

AYES:	Councilmen:	Dunlap, Elliott, Kullijian, Mensinger, Newton, Mayor Davies
NOES:	Councilmen:	None
ABSENT:	Councilmen:	None

ATTEST:

  
W. T. CHYNOWETH, City Clerk

(alleys)

MODESTO CITY COUNCIL  
RESOLUTION NO. 75-202

A RESOLUTION CONFIRMING THE REPORT OF THE SUPERINTENDENT OF STREETS CONCERNING THE WORK OF CONSTRUCTION OF ASPHALTIC CONCRETE PAVING ALONG CERTAIN ALLEYS IN THE CITY OF MODESTO IN ACCORDANCE WITH THE IMPROVEMENT DISTRICT ACT OF 1911, ASSESSING THE COST OF CONSTRUCTION AGAINST THE PARCEL OF REAL PROPERTY FRONTING UPON THE IMPROVEMENT, AND DIRECTING THE METHOD OF COLLECTION OF SAID LIEN.  
(BLOCK 6904) Lots 16 & 17 - Ronald F. & Jacquelyn S. Dewalt - \$140.76

WHEREAS, Chapter 27 of Part 3 of Division 7 (Sections 5870 et seq.) of the Streets and Highways Code of the State of California establishes a procedure pursuant to which the construction of certain improvements may be required, and

WHEREAS, the Council did, on August 26, 1975, adopt its Resolution No. 74-727, ordering the installation of certain improvements along certain alleys in the City of Modesto as provided therein, and directing the Superintendent of Streets to give notice requiring the construction of such improvements, and

WHEREAS, in compliance with the provisions of Chapter 27 of Part 3 of Division 7 of the Streets and Highways Code the Superintendent of Streets proceeded to cause the completion of the construction of asphaltic concrete paving on property abutting the property hereafter described, and

WHEREAS, January 27, 1975, at 7:30 o'clock P.M. in the Council Chambers, located in the City Hall, 801 Eleventh Street, Modesto, California, was set as the time and place for hearing and passing upon the report of the Superintendent of Streets with respect to the construction of said improvement, and

WHEREAS, at the time of said hearing, said Council received the report of the Superintendent of Streets, as submitted, and on file in the office of the City Clerk.

NOW, THEREFORE, BE IT RESOLVED by the Council of the City of Modesto as follows:

SECTION 1. The report of the Superintendent of Streets as submitted and on file in the office of the City Clerk is hereby confirmed

and the cost of such work is determined to be in the total amount of \$140.76.

SECTION 2. That the cost of the aforesaid work, being the amount of \$140.76, be assessed in three annual installments as a lien against the parcel (s) of property fronting upon the work so constructed.

All that real property in the City of Modesto, County of Stanislaus, State of California, described as follows:

Lot 17 and the east 8.50 feet of Lot 16 in Block 6904 of McHenry Village Subdivision No. 2 as per map filed August 22, 1955 in Volume 18 of Maps, Page 34, Stanislaus County Records.

(Stanislaus County Assessor's Parcel No. 002-08 120-3126-001)

SECTION 3. Said assessment shall bear interest on the unpaid balance at the rate of seven (7%) per cent per annum, said interest to begin to run on the 31st day after the adoption of this resolution.

SECTION 4. In accordance with the provisions of Sections 5893 and 5895 of the California Streets and Highways Code, it is hereby ordered that the notice of each annual installment of said lien be delivered to the Stanislaus County Auditor, who shall enter the amount thereof on the County Assessment Book opposite the description of the particular property and the amount shall be collected together with all other taxes thereon against the property. The Director of Finance shall annually deliver said notice of lien to the County Auditor before the date fixed by law for the delivery of the Assessment Book to the County Board of Equalization. The lien shall be collected in accordance with the procedure prescribed in Section 5894 of the California Streets and Highways Code.

The foregoing resolution was introduced at a regular meeting of the Council of the City of Modesto held on the 27th day of January, 1975, by Councilman Dunlap, who moved its adoption, which motion being duly seconded by Councilman Elliott, was upon roll call carried and the resolution adopted by the following vote:

AYES:	Councilmen:	Dunlap, Elliott, Kullijian, Mensinger, Newton, Mayor Davies
NOES:	Councilmen:	None
ABSENT:	Councilmen:	None

ATTEST:

W. T. Chynoweth  
W. T. CHYNOWETH, City Clerk

(alleys)

MODESTO CITY COUNCIL  
RESOLUTION NO. 75-203

A RESOLUTION CONFIRMING THE REPORT OF THE SUPERINTENDENT OF STREETS CONCERNING THE WORK OF CONSTRUCTION OF ASPHALTIC CONCRETE PAVING ALONG CERTAIN ALLEYS IN THE CITY OF MODESTO IN ACCORDANCE WITH THE IMPROVEMENT DISTRICT ACT OF 1911, ASSESSING THE COST OF CONSTRUCTION AGAINST THE PARCEL OF REAL PROPERTY FRONTING UPON THE IMPROVEMENT, AND DIRECTING THE METHOD OF COLLECTION OF SAID LIEN.  
(BLOCK 6904) Lot 18 - Cinda L. Gilbert - \$128.26

WHEREAS, Chapter 27 of Part 3 of Division 7 (Sections 5870 et seq.) of the Streets and Highways Code of the State of California establishes a procedure pursuant to which the construction of certain improvements may be required, and

WHEREAS, the Council did, on August 26, 1975, adopt its Resolution No. 74-727, ordering the installation of certain improvements along certain alleys in the City of Modesto as provided therein, and directing the Superintendent of Streets to give notice requiring the construction of such improvements, and

WHEREAS, in compliance with the provisions of Chapter 27 of Part 3 of Division 7 of the Streets and Highways Code the Superintendent of Streets proceeded to cause the completion of the construction of asphaltic concrete paving on property abutting the property hereafter described, and

WHEREAS, January 27, 1975, at 7:30 o'clock P.M. in the Council Chambers, located in the City Hall, 801 Eleventh Street, Modesto, California, was set as the time and place for hearing and passing upon the report of the Superintendent of Streets with respect to the construction of said improvement, and

WHEREAS, at the time of said hearing, said Council received the report of the Superintendent of Streets, as submitted, and on file in the office of the City Clerk.

NOW, THEREFORE, BE IT RESOLVED by the Council of the City of Modesto as follows:

SECTION 1. The report of the Superintendent of Streets as submitted and on file in the office of the City Clerk is hereby confirmed

and the cost of such work is determined to be in the total amount of  
\$128.26.

SECTION 2. That the cost of the aforesaid work, being the amount of \$128.26, be assessed in three annual installments as a lien against the parcel (s) of property fronting upon the work so constructed.

All that real property in the City of Modesto, County of Stanislaus, State of California, described as follows:

Lot 18 in Block 6904 of McHenry Village Subdivision No. 2 as per map filed August 22, 1955 in Volume 18 of Maps, Page 34, Stanislaus County Records.

(Stanislaus County Assessor's Parcel No. 002-08 120-3125-001)

SECTION 3. Said assessment shall bear interest on the unpaid balance at the rate of seven (7%) per cent per annum, said interest to begin to run on the 31st day after the adoption of this resolution.

SECTION 4. In accordance with the provisions of Sections 5893 and 5895 of the California Streets and Highways Code, it is hereby ordered that the notice of each annual installment of said lien be delivered to the Stanislaus County Auditor, who shall enter the amount thereof on the County Assessment Book opposite the description of the particular property and the amount shall be collected together with all other taxes thereon against the property. The Director of Finance shall annually deliver said notice of lien to the County Auditor before the date fixed by law for the delivery of the Assessment Book to the County Board of Equalization. The lien shall be collected in accordance with the procedure prescribed in Section 5894 of the California Streets and Highways Code.

The foregoing resolution was introduced at a regular meeting of the Council of the City of Modesto held on the 27th day of January, 1975, by Councilman Dunlap, who moved its adoption, which motion being duly seconded by Councilman Elliott, was upon roll call carried and the resolution adopted by the following vote:

AYES:	Councilmen:	Dunlap, Elliott, Kullijian, Mensinger, Newton, Mayor Davies
NOES:	Councilmen:	None
ABSENT:	Councilmen:	None

ATTEST:

  
W. T. CHYNOWETH, City Clerk

(alleys)

MODESTO CITY COUNCIL  
RESOLUTION NO. 75-204

A RESOLUTION CONFIRMING THE REPORT OF THE SUPERINTENDENT OF STREETS CONCERNING THE WORK OF CONSTRUCTION OF ASPHALTIC CONCRETE PAVING ALONG CERTAIN ALLEYS IN THE CITY OF MODESTO IN ACCORDANCE WITH THE IMPROVEMENT DISTRICT ACT OF 1911, ASSESSING THE COST OF CONSTRUCTION AGAINST THE PARCEL OF REAL PROPERTY FRONTING UPON THE IMPROVEMENT, AND DIRECTING THE METHOD OF COLLECTION OF SAID LIEN.  
(BLOCK 6904) Lots 3 & 4 - Vernon W. & Wanda Gaskill -  
\$138.72

WHEREAS, Chapter 27 of Part 3 of Division 7 (Sections 5870 et seq.) of the Streets and Highways Code of the State of California establishes a procedure pursuant to which the construction of certain improvements may be required, and

WHEREAS, the Council did, on August 26, 1975, adopt its Resolution No. 74-727, ordering the installation of certain improvements along certain alleys in the City of Modesto as provided therein, and directing the Superintendent of Streets to give notice requiring the construction of such improvements, and

WHEREAS, in compliance with the provisions of Chapter 27 of Part 3 of Division 7 of the Streets and Highways Code the Superintendent of Streets proceeded to cause the completion of the construction of asphaltic concrete paving on property abutting the property hereafter described, and

WHEREAS, January 27, 1975, at 7:30 o'clock P.M. in the Council Chambers, located in the City Hall, 801 Eleventh Street, Modesto, California, was set as the time and place for hearing and passing upon the report of the Superintendent of Streets with respect to the construction of said improvement, and

WHEREAS, at the time of said hearing, said Council received the report of the Superintendent of Streets, as submitted, and on file in the office of the City Clerk.

NOW, THEREFORE, BE IT RESOLVED by the Council of the City of Modesto as follows:

SECTION 1. The report of the Superintendent of Streets as submitted and on file in the office of the City Clerk is hereby confirmed

and the cost of such work is determined to be in the total amount of  
\$138.72.

SECTION 2. That the cost of the aforesaid work, being the amount of \$138.72, be assessed in three annual installments as a lien against the parcel (s) of property fronting upon the work so constructed.

All that real property in the City of Modesto, County of Stanislaus, State of California, described as follows:

The east 20.53 feet of Lot 4 and the west 47.47 feet of Lot 3 in Block 6904 of McHenry Village Subdivision No. 2 as per map filed August 22, 1955 in Volume 18 of Maps, Page 34, Stanislaus County Records.

(Stanislaus County Assessor's Parcel No. 002-08 120-3122-001)

SECTION 3. Said assessment shall bear interest on the unpaid balance at the rate of seven (7%) per cent per annum, said interest to begin to run on the 31st day after the adoption of this resolution.

SECTION 4. In accordance with the provisions of Sections 5893 and 5895 of the California Streets and Highways Code, it is hereby ordered that the notice of each annual installment of said lien be delivered to the Stanislaus County Auditor, who shall enter the amount thereof on the County Assessment Book opposite the description of the particular property and the amount shall be collected together with all other taxes thereon against the property. The Director of Finance shall annually deliver said notice of lien to the County Auditor before the date fixed by law for the delivery of the Assessment Book to the County Board of Equalization. The lien shall be collected in accordance with the procedure prescribed in Section 5894 of the California Streets and Highways Code.

The foregoing resolution was introduced at a regular meeting of the Council of the City of Modesto held on the 27th day of January, 1975, by Councilman Dunlap, who moved its adoption, which motion being duly seconded by Councilman Elliott, was upon roll call carried and the resolution adopted by the following vote:

AYES:	Councilmen:	Dunlap, Elliott, Kullijian, Mensinger, Newton, Mayor Davies
NOES:	Councilmen:	None
ABSENT:	Councilmen:	None

ATTEST:

  
W. T. CHYNOWETH, City Clerk

(alleys)

MODESTO CITY COUNCIL  
RESOLUTION NO. 74-205

A RESOLUTION CONFIRMING THE REPORT OF THE SUPERINTENDENT OF STREETS CONCERNING THE WORK OF CONSTRUCTION OF ASPHALTIC CONCRETE PAVING ALONG CERTAIN ALLEYS IN THE CITY OF MODESTO IN ACCORDANCE WITH THE IMPROVEMENT DISTRICT ACT OF 1911, ASSESSING THE COST OF CONSTRUCTION AGAINST THE PARCEL OF REAL PROPERTY FRONTING UPON THE IMPROVEMENT, AND DIRECTING THE METHOD OF COLLECTION OF SAID LIEN.

(BLOCK 6904) Lots 4 & 5 - Roban F. & Nickie S. Grothaus -  
\$138.72

WHEREAS, Chapter 27 of Part 3 of Division 7 (Sections 5870 et seq.) of the Streets and Highways Code of the State of California establishes a procedure pursuant to which the construction of certain improvements may be required, and

WHEREAS, the Council did, on August 26, 1975, adopt its Resolution No. 74-727, ordering the installation of certain improvements along certain alleys in the City of Modesto as provided therein, and directing the Superintendent of Streets to give notice requiring the construction of such improvements, and

WHEREAS, in compliance with the provisions of Chapter 27 of Part 3 of Division 7 of the Streets and Highways Code the Superintendent of Streets proceeded to cause the completion of the construction of asphaltic concrete paving on property abutting the property hereafter described, and

WHEREAS, January 27, 1975, at 7:30 o'clock P.M. in the Council Chambers, located in the City Hall, 801 Eleventh Street, Modesto, California, was set as the time and place for hearing and passing upon the report of the Superintendent of Streets with respect to the construction of said improvement, and

WHEREAS, at the time of said hearing, said Council received the report of the Superintendent of Streets, as submitted, and on file in the office of the City Clerk.

NOW, THEREFORE, BE IT RESOLVED by the Council of the City of Modesto as follows:

SECTION 1. The report of the Superintendent of Streets as submitted and on file in the office of the City Clerk is hereby confirmed

and the cost of such work is determined to be in the total amount of  
\$138.72.

SECTION 2. That the cost of the aforesaid work, being the amount  
of \$138.72, be assessed in three annual installments as a lien  
against the parcel (s) of property fronting upon the work so constructed.

All that real property in the City of Modesto, County of Stanislaus,  
State of California, described as follows:

The east 28.03 feet of Lot 5 and the west 39.97 feet of Lot 4 of Block 6904  
of McHenry Village Subdivision No. 2 as per map filed August 22, 1955 in  
Volume 18 of Maps, Page 34, Stanislaus County Records.

(Stanislaus County Assessor's Parcel No. 002-08 120-3121-001)

SECTION 3. Said assessment shall bear interest on the unpaid bal-  
ance at the rate of seven (7%) per cent per annum, said interest to begin  
to run on the 31st day after the adoption of this resolution.

SECTION 4. In accordance with the provisions of Sections 5893  
and 5895 of the California Streets and Highways Code, it is hereby  
ordered that the notice of each annual installment of said lien be deliv-  
ered to the Stanislaus County Auditor, who shall enter the amount thereof  
on the County Assessment Book opposite the description of the particular  
property and the amount shall be collected together with all other taxes  
thereon against the property. The Director of Finance shall annually  
deliver said notice of lien to the County Auditor before the date fixed  
by law for the delivery of the Assessment Book to the County Board of  
Equalization. The lien shall be collected in accordance with the pro-  
cedure prescribed in Section 5894 of the California Streets and Highways  
Code.

The foregoing resolution was introduced at a regular meeting of the  
Council of the City of Modesto held on the 27th day of January,  
1975, by Councilman Dunlap, who moved its adoption, which  
motion being duly seconded by Councilman Elliott, was upon roll  
call carried and the resolution adopted by the following vote:

AYES: Councilmen: Dunlap, Elliott, Kullijian, Mensinger,  
Newton, Mayor Davies  
NOES: Councilmen: None  
ABSENT: Councilmen: None

ATTEST:

  
W. T. CHYNOWETH, City Clerk

(alleys)

MODESTO CITY COUNCIL  
RESOLUTION NO. 75-206

A RESOLUTION CONFIRMING THE REPORT OF THE SUPERINTENDENT OF STREETS CONCERNING THE WORK OF CONSTRUCTION OF ASPHALTIC CONCRETE PAVING ALONG CERTAIN ALLEYS IN THE CITY OF MODESTO IN ACCORDANCE WITH THE IMPROVEMENT DISTRICT ACT OF 1911, ASSESSING THE COST OF CONSTRUCTION AGAINST THE PARCEL OF REAL PROPERTY FRONTING UPON THE IMPROVEMENT, AND DIRECTING THE METHOD OF COLLECTION OF SAID LIEN.

(BLOCK 6904) Lots 5 & 6 - Stanley R. & Doris A. Wallace - \$138.72

WHEREAS, Chapter 27 of Part 3 of Division 7 (Sections 5870 et seq.) of the Streets and Highways Code of the State of California establishes a procedure pursuant to which the construction of certain improvements may be required, and

WHEREAS, the Council did, on August 26, 1975, adopt its Resolution No. 74-727, ordering the installation of certain improvements along certain alleys in the City of Modesto as provided therein, and directing the Superintendent of Streets to give notice requiring the construction of such improvements, and

WHEREAS, in compliance with the provisions of Chapter 27 of Part 3 of Division 7 of the Streets and Highways Code the Superintendent of Streets proceeded to cause the completion of the construction of asphaltic concrete paving on property abutting the property hereafter described, and

WHEREAS, January 27, 1975, at 7:30 o'clock P.M. in the Council Chambers, located in the City Hall, 801 Eleventh Street, Modesto, California, was set as the time and place for hearing and passing upon the report of the Superintendent of Streets with respect to the construction of said improvement, and

WHEREAS, at the time of said hearing, said Council received the report of the Superintendent of Streets, as submitted, and on file in the office of the City Clerk.

NOW, THEREFORE, BE IT RESOLVED by the Council of the City of Modesto as follows:

SECTION 1. The report of the Superintendent of Streets as submitted and on file in the office of the City Clerk is hereby confirmed

and the cost of such work is determined to be in the total amount of  
\$138.72.

SECTION 2. That the cost of the aforesaid work, being the amount of \$138.72, be assessed in three annual installments as a lien against the parcel (s) of property fronting upon the work so constructed.

All that real property in the City of Modesto, County of Stanislaus, State of California, described as follows:

The east 35.53 feet of Lot 6 and the west 32.47 feet of Lot 5 of Block 6904 of McHenry Village Subdivision No. 2 as per map filed August 22, 1955 in Volume 18 of Maps, Page 34, Stanislaus County Records.

(Stanislaus County Assessor's Parcel No. 002-08 120-3120-001)

SECTION 3. Said assessment shall bear interest on the unpaid balance at the rate of seven (7%) per cent per annum, said interest to begin to run on the 31st day after the adoption of this resolution.

SECTION 4. In accordance with the provisions of Sections 5893 and 5895 of the California Streets and Highways Code, it is hereby ordered that the notice of each annual installment of said lien be delivered to the Stanislaus County Auditor, who shall enter the amount thereof on the County Assessment Book opposite the description of the particular property and the amount shall be collected together with all other taxes thereon against the property. The Director of Finance shall annually deliver said notice of lien to the County Auditor before the date fixed by law for the delivery of the Assessment Book to the County Board of Equalization. The lien shall be collected in accordance with the procedure prescribed in Section 5894 of the California Streets and Highways Code.

The foregoing resolution was introduced at a regular meeting of the Council of the City of Modesto held on the 27th day of January, 1975, by Councilman Dunlap, who moved its adoption, which motion being duly seconded by Councilman Elliott, was upon roll call carried and the resolution adopted by the following vote:

AYES:	Councilmen:	Dunlap, Elliott, Kullijian, Mensinger, Newton, Mayor Davies
NOES:	Councilmen:	None
ABSENT:	Councilmen:	None

ATTEST:

  
W. T. CHYNOWETH, City Clerk

(alleys)

MODESTO CITY COUNCIL  
RESOLUTION NO. 75-207

A RESOLUTION CONFIRMING THE REPORT OF THE SUPERINTENDENT OF STREETS CONCERNING THE WORK OF CONSTRUCTION OF ASPHALTIC CONCRETE PAVING ALONG CERTAIN ALLEYS IN THE CITY OF MODESTO IN ACCORDANCE WITH THE IMPROVEMENT DISTRICT ACT OF 1911, ASSESSING THE COST OF CONSTRUCTION AGAINST THE PARCEL OF REAL PROPERTY FRONTING UPON THE IMPROVEMENT, AND DIRECTING THE METHOD OF COLLECTION OF SAID LIEN.  
(BLOCK 6904) Lots 6 & 7 - Olen J. & Mavis Johnson -  
\$138.72

WHEREAS, Chapter 27 of Part 3 of Division 7 (Sections 5870 et seq.) of the Streets and Highways Code of the State of California establishes a procedure pursuant to which the construction of certain improvements may be required, and

WHEREAS, the Council did, on August 26, 1975, adopt its Resolution No. 74-727, ordering the installation of certain improvements along certain alleys in the City of Modesto as provided therein, and directing the Superintendent of Streets to give notice requiring the construction of such improvements, and

WHEREAS, in compliance with the provisions of Chapter 27 of Part 3 of Division 7 of the Streets and Highways Code the Superintendent of Streets proceeded to cause the completion of the construction of asphaltic concrete paving on property abutting the property hereafter described, and

WHEREAS, January 27, 1975, at 7:30 o'clock P.M. in the Council Chambers, located in the City Hall, 801 Eleventh Street, Modesto, California, was set as the time and place for hearing and passing upon the report of the Superintendent of Streets with respect to the construction of said improvement, and

WHEREAS, at the time of said hearing, said Council received the report of the Superintendent of Streets, as submitted, and on file in the office of the City Clerk.

NOW, THEREFORE, BE IT RESOLVED by the Council of the City of Modesto as follows:

SECTION 1. The report of the Superintendent of Streets as submitted and on file in the office of the City Clerk is hereby confirmed

and the cost of such work is determined to be in the total amount of \$138.72.

SECTION 2. That the cost of the aforesaid work, being the amount of \$138.72, be assessed in three annual installments as a lien against the parcel (s) of property fronting upon the work so constructed.

All that real property in the City of Modesto, County of Stanislaus, State of California, described as follows:

The east 43.03 feet of Lot 7 and the west 24.97 feet of Lot 6 of Block 6904 of McHenry Village Subdivision No. 2 as per map filed August 22, 1955 in Volume 18 of Maps, Page 34, Stanislaus County Records.

(Stanislaus County Assessor's Parcel No. 002-08 120-3119-001)

SECTION 3. Said assessment shall bear interest on the unpaid balance at the rate of seven (7%) per cent per annum, said interest to begin to run on the 31st day after the adoption of this resolution.

SECTION 4. In accordance with the provisions of Sections 5893 and 5895 of the California Streets and Highways Code, it is hereby ordered that the notice of each annual installment of said lien be delivered to the Stanislaus County Auditor, who shall enter the amount thereof on the County Assessment Book opposite the description of the particular property and the amount shall be collected together with all other taxes thereon against the property. The Director of Finance shall annually deliver said notice of lien to the County Auditor before the date fixed by law for the delivery of the Assessment Book to the County Board of Equalization. The lien shall be collected in accordance with the procedure prescribed in Section 5894 of the California Streets and Highways Code.

The foregoing resolution was introduced at a regular meeting of the Council of the City of Modesto held on the 27th day of January, 1975, by Councilman Dunlap, who moved its adoption, which motion being duly seconded by Councilman Elliott, was upon roll call carried and the resolution adopted by the following vote:

AYES:	Councilmen:	Dunlap, Elliott, Kullijian, Mensinger, Newton, Mayor Davies
NOES:	Councilmen:	None
ABSENT:	Councilmen:	None

ATTEST:

W. T. Chynoweth  
W. T. CHYNOWETH, City Clerk

(alleys)

MODESTO CITY COUNCIL  
RESOLUTION NO. 75-208

A RESOLUTION CONFIRMING THE REPORT OF THE SUPERINTENDENT OF STREETS CONCERNING THE WORK OF CONSTRUCTION OF ASPHALTIC CONCRETE PAVING ALONG CERTAIN ALLEYS IN THE CITY OF MODESTO IN ACCORDANCE WITH THE IMPROVEMENT DISTRICT ACT OF 1911, ASSESSING THE COST OF CONSTRUCTION AGAINST THE PARCEL OF REAL PROPERTY FRONTING UPON THE IMPROVEMENT, AND DIRECTING THE METHOD OF COLLECTION OF SAID LIEN.  
(BLOCK 6904) Lot 8 - James O. & Sonia M. Henman -  
\$138.72

WHEREAS, Chapter 27 of Part 3 of Division 7 (Sections 5870 et seq.) of the Streets and Highways Code of the State of California establishes a procedure pursuant to which the construction of certain improvements may be required, and

WHEREAS, the Council did, on August 26, 1975, adopt its Resolution No. 74-727, ordering the installation of certain improvements along certain alleys in the City of Modesto as provided therein, and directing the Superintendent of Streets to give notice requiring the construction of such improvements, and

WHEREAS, in compliance with the provisions of Chapter 27 of Part 3 of Division 7 of the Streets and Highways Code the Superintendent of Streets proceeded to cause the completion of the construction of asphaltic concrete paving on property abutting the property hereafter described, and

WHEREAS, January 27, 1975, at 7:30 o'clock P.M. in the Council Chambers, located in the City Hall, 801 Eleventh Street, Modesto, California, was set as the time and place for hearing and passing upon the report of the Superintendent of Streets with respect to the construction of said improvement, and

WHEREAS, at the time of said hearing, said Council received the report of the Superintendent of Streets, as submitted, and on file in the office of the City Clerk.

NOW, THEREFORE, BE IT RESOLVED by the Council of the City of Modesto as follows:

SECTION 1. The report of the Superintendent of Streets as submitted and on file in the office of the City Clerk is hereby confirmed

and the cost of such work is determined to be in the total amount of  
\$138.72.

SECTION 2. That the cost of the aforesaid work, being the amount of \$138.72, be assessed in three annual installments as a lien against the parcel (s) of property fronting upon the work so constructed. All that real property in the City of Modesto, County of Stanislaus, State of California, described as follows:

The east 50.53 feet of Lot 8 and the west 17.47 feet of Block 6904 of McHenry Village Subdivision No. 2 as per map filed August 22, 1955 in Volume 18 of Maps, Page 34, Stanislaus County Records.

(Stanislaus County Assessor's Parcel No. 002-08 120-3118-001)

SECTION 3. Said assessment shall bear interest on the unpaid balance at the rate of seven (7%) per cent per annum, said interest to begin to run on the 31st day after the adoption of this resolution.

SECTION 4. In accordance with the provisions of Sections 5893 and 5895 of the California Streets and Highways Code, it is hereby ordered that the notice of each annual installment of said lien be delivered to the Stanislaus County Auditor, who shall enter the amount thereof on the County Assessment Book opposite the description of the particular property and the amount shall be collected together with all other taxes thereon against the property. The Director of Finance shall annually deliver said notice of lien to the County Auditor before the date fixed by law for the delivery of the Assessment Book to the County Board of Equalization. The lien shall be collected in accordance with the procedure prescribed in Section 5894 of the California Streets and Highways Code.

The foregoing resolution was introduced at a regular meeting of the Council of the City of Modesto held on the 27th day of January, 1975, by Councilman Dunlap, who moved its adoption, which motion being duly seconded by Councilman Elliott, was upon roll call carried and the resolution adopted by the following vote:

AYES:	Councilmen:	Dunlap, Elliott, Kullijian, Mensinger, Newton, Mayor Davies
NOES:	Councilmen:	None
ABSENT:	Councilmen:	None

ATTEST:

W. T. Chynoweth  
W. T. CHYNOWETH, City Clerk

(alleys)

MODESTO CITY COUNCIL  
RESOLUTION NO. 75-209

A RESOLUTION CONFIRMING THE REPORT OF THE SUPER-  
INTENDENT OF STREETS CONCERNING THE WORK OF CON-  
STRUCTION OF ASPHALTIC CONCRETE PAVING ALONG CER-  
TAIN ALLEYS IN THE CITY OF MODESTO IN ACCORDANCE  
WITH THE IMPROVEMENT DISTRICT ACT OF 1911, ASSESS-  
ING THE COST OF CONSTRUCTION AGAINST THE PARCEL OF  
REAL PROPERTY FRONTING UPON THE IMPROVEMENT, AND  
DIRECTING THE METHOD OF COLLECTION OF SAID LIEN.  
(BLOCK 6904) Lots 8 & 9 - Stella F. Garrison -  
\$148.92

WHEREAS, Chapter 27 of Part 3 of Division 7 (Sections 5870 et seq.)  
of the Streets and Highways Code of the State of California establishes  
a procedure pursuant to which the construction of certain improvements  
may be required, and

WHEREAS, the Council did, on August 26, 1975, adopt  
its Resolution No. 74-727, ordering the installation of certain  
improvements along certain alleys in the City of Modesto as provided  
therein, and directing the Superintendent of Streets to give notice  
requiring the construction of such improvements, and

WHEREAS, in compliance with the provisions of Chapter 27 of Part  
3 of Division 7 of the Streets and Highways Code the Superintendent of  
Streets proceeded to cause the completion of the construction of as-  
phaltic concrete paving on property abutting the property hereafter  
described, and

WHEREAS, January 27, 1975, at 7:30 o'clock P.M.  
in the Council Chambers, located in the City Hall, 801 Eleventh Street,  
Modesto, California, was set as the time and place for hearing and  
passing upon the report of the Superintendent of Streets with respect  
to the construction of said improvement, and

WHEREAS, at the time of said hearing, said Council received the  
report of the Superintendent of Streets, as submitted, and on file in  
the office of the City Clerk.

NOW, THEREFORE, BE IT RESOLVED by the Council of the City of  
Modesto as follows:

SECTION 1. The report of the Superintendent of Streets as sub-  
mitted and on file in the office of the City Clerk is hereby confirmed

and the cost of such work is determined to be in the total amount of \$148.92.

SECTION 2. That the cost of the aforesaid work, being the amount of \$148.92, be assessed in three annual installments as a lien against the parcel (s) of property fronting upon the work so constructed.

All that real property in the City of Modesto, County of Stanislaus, State of California, described as follows:

Lot 9 and the west 10.08 feet of Lot 8 of Block 6904 of McHenry Village Subdivision No. 2 as per map filed August 22, 1955 in Volume 18 of Maps, Page 34, Stanislaus County Records.

(Stanislaus County Assessor's Parcel No. 002-08 120-3117-001)


SECTION 3. Said assessment shall bear interest on the unpaid balance at the rate of seven (7%) per cent per annum, said interest to begin to run on the 31st day after the adoption of this resolution.

SECTION 4. In accordance with the provisions of Sections 5893 and 5895 of the California Streets and Highways Code, it is hereby ordered that the notice of each annual installment of said lien be delivered to the Stanislaus County Auditor, who shall enter the amount thereof on the County Assessment Book opposite the description of the particular property and the amount shall be collected together with all other taxes thereon against the property. The Director of Finance shall annually deliver said notice of lien to the County Auditor before the date fixed by law for the delivery of the Assessment Book to the County Board of Equalization. The lien shall be collected in accordance with the procedure prescribed in Section 5894 of the California Streets and Highways Code.

The foregoing resolution was introduced at a regular meeting of the Council of the City of Modesto held on the 27th day of January, 1975, by Councilman Dunlap, who moved its adoption, which motion being duly seconded by Councilman Elliott, was upon roll call carried and the resolution adopted by the following vote:

AYES:	Councilmen:	Dunlap, Elliott, Kullijian, Mensinger, Newton, Mayor Davies
NOES:	Councilmen:	None
ABSENT:	Councilmen:	None

ATTEST:

  
W. T. CHYNOWETH, City Clerk

(alleys)

MODESTO CITY COUNCIL  
RESOLUTION NO. 75-210

A RESOLUTION ORDERING THE WORK OF CONSTRUCTION OF IMPROVEMENTS  
ALONG CERTAIN STREETS IN THE CITY OF MODESTO. (CURB AT 215  
LA LOMA - BLOCK 204 - RICHARD W. BEALL)

WHEREAS, Chapter 27 of Part 3 of Division 7 of the Streets and Highways Code of the State of California establishes a procedure pursuant to which the construction of certain improvements may be required, and

WHEREAS, the Council, did, on October 7, 1974, adopt its Resolution No. 74-856, ordering the installation of certain improvements along certain streets in the City of Modesto, as provided therein, and directing the Superintendent of Streets to give notice requiring the construction of such improvements, and

WHEREAS, the Council did by said resolution, set the 24th day of October, 1974, at 4:00 o'clock P.M., in the Council Chambers, as the time and place for a hearing for the purpose of passing upon objections or protests, if any, which may be raised by the property owners or other interested persons relating to the proposed work, and

WHEREAS, the Superintendent of Streets has caused notices to be given as directed by said Resolution No. 74-856, and

WHEREAS, at the time set for hearing the protests and objections, if any, to the proposed work, the said Council proceeded to hear the same, and continued the hearing on the installation of curb at 215 La Loma, Block 204, Richard W. Beall, to November 18, 1974, at 4:00 o'clock P.M., and

WHEREAS, at the time set for said continued hearing the Council held a further hearing on the installation of curb at 215 La Loma, Block 204, Richard W. Beall, and thereafter further considered said matter on January 7, 1975, January 20, 1975 and January 27, 1975,

NOW, THEREFORE, BE IT RESOLVED by the Council of the City of Modesto as follows:

SECTION 1. All protests and objections of any kind or nature whatsoever to the proposed work as set forth in the notice which is attached hereto, and incorporated by reference herein, are hereby overruled or denied.

SECTION 2. The Superintendent of Streets is hereby directed to proceed with the project as to the property described in the attached notice in accordance with the provisions of Resolution No. 74-856 and Chapter 27, Part 3, of Division 7 of the Streets and Highways Code of the State of California, with the curb to be located as follows:

1. If the property owners of the subject property dedicate within 30 days an additional five (5') feet of right-of-way along the La Loma Avenue frontage of the property, as required by the Director of Public Works, then the face of the curb shall be located twenty-four (24') feet to the north of the center line of La Loma Avenue, or

2. If the property owner fails to dedicate within 30 days an additional five (5') feet of right-of-way along the La Loma Avenue frontage of the property, as required by the Director of Public Works, then the face of the curb shall be located twenty (20') feet to the north of the center line of La Loma Avenue.

The foregoing resolution was introduced at a regular meeting of the Council of the City of Modesto held on the 27th day of January, 1975, by Councilman Kullijian, who moved its adoption, which motion being duly seconded by Councilman Elliott, was upon roll call carried and the resolution adopted by the following vote:

AYES: Councilmen: Dunlap, Elliott, Kullijian, Mensinger, Vice Mayor Newton  
NOES: Councilmen: None  
ABSENT: Councilmen: Mayor Davies

ATTEST: W. T. Chynoweth  
W. T. CHYNOWETH, City Clerk

(SEAL)

APPROVED AS TO FORM:

By Elwyn L. Johnson  
ELWYN L. JOHNSON, City Attorney

MODESTO CITY COUNCIL  
RESOLUTION NO. 75-211

LEASE

A RESOLUTION APPROVING/AGREEMENT BETWEEN THE CITY OF MODESTO AND JAMES AND BONNIE WEAVER for AGRICULTURAL PURPOSES (Chrysler Neighborhood Park Site)

BE IT HEREBY RESOLVED by the Council of the City of Modesto  
lease  
that the/agreement between the City of Modesto and James and  
Bonnie Weaver

for agricultural purposes for a period commencing January 1, 1975 and  
ending July 31, 1975 (City to receive 25% of the gross receipts from  
any crops grown on the premises)  
be, and it is hereby approved.

BE IT FURTHER RESOLVED that the execution of said/agreement  
lease  
by the designated city officials be authorized.


The foregoing resolution was introduced at a regular meeting  
of the Council of the City of Modesto held on the 27th day of  
January , 1975, by Councilman Mensinger , who moved  
its adoption, which motion being duly seconded by Councilman Dunlap  
was upon roll call carried and the resolution adopted by the follow-  
ing vote:

AYES: Councilmen: Dunlap, Elliott, Kullijian, Mensinger,  
Newton, Mayor Davies

NOES: Councilmen: None

ABSENT: Councilmen: None

ATTEST:

  
W, T. CHYNOWETH, City Clerk

MODESTO CITY COUNCIL  
RESOLUTION NO. 75-212

A RESOLUTION DETERMINING THAT THE PUBLIC INTEREST AND CONVENIENCE REQUIRE THAT AN AREA BE ANNEXED TO THE MODESTO MUNICIPAL SEWER DISTRICT NO. 1; SETTING FORTH A GENERAL DESCRIPTION OF THE AREA PROPOSED TO BE ANNEXED TO THE DISTRICT; AND NAMING A TIME AND PLACE FOR HEARING ON THE ANNEXATION OF SAID TERRITORY TO SAID DISTRICT AND PROVIDING FOR NOTICE THEREOF. ( **SPRING CREEK ADDITION** )

WHEREAS, there has been annexed to the City of Modesto on December 16, 1974, certain territory known as Spring Creek Addition, and

WHEREAS, the inclusion of the area contained in Spring Creek Addition to the Modesto Municipal Sewer District No. 1 of the City of Modesto is required by the public interest and convenience,

NOW, THEREFORE, BE IT RESOLVED by the Council of the City of Modesto as follows:

SECTION 1. The public interest and convenience require that that certain area annexed to the City of Modesto and known as Spring Creek Addition (herein called the area proposed to be annexed) be annexed to the Modesto Municipal Sewer District No. 1 (herein called the "district") under the Community Facilities Law of 1911 (California Health and Safety Code Sections 4600, et seq., herein called the "law") pursuant to Article 6 of the law.

SECTION 2. A general description of the boundaries of the area proposed to be annexed to the district is attached hereto and made a part hereof as though set forth in full herein.

SECTION 3. The area proposed to be annexed to the Modesto Municipal Sewer District No. 1 is hereby designated as Modesto Municipal Sewer District No. 1 Annexation No. 129.

SECTION 4. The Council hereby declares that the area proposed to be annexed to the district will be benefited by such annexation.

SECTION 5. Monday, March 10, 1975, at the hour of 7:30 P.M., is hereby named as the time and the City Council Chambers, City Hall, 801 11th Street, Modesto, California, is hereby named as the place for the hearing by the Council of the city of objections by any person interested in the annexation of the territory proposed to be annexed. On said day fixed for the hearing, or any day to which the hearing is continued, the Council shall hear and consider all written and oral objections presented to the annexation of the territory proposed to be annexed. At the hearing

the Council may exclude from the territory proposed to be annexed any area that in its opinion would not be benefited by inclusion within the Modesto Municipal Sewer District No. 1. The Council will not modify the boundaries of the territory proposed to be annexed so as to exclude from it any land which would in the judgment of the Council be benefited by inclusion within the Modesto Municipal Sewer District No. 1, nor will the Council include in the territory proposed to be annexed any lands which will not in its judgment be so benefited. Upon the final hearing, and after making all necessary and proper changes (if any) in the boundaries of the territory proposed to be annexed, the Council may, by resolution passed by a vote of two-thirds (2/3) of all of its members, annex the territory designated as Modesto Municipal Sewer District No. 1 Annexation No. 129.

SECTION 6. The City Clerk is hereby directed, upon the adoption of this resolution, to cause this resolution, together with the names of the members of the Council voting for and against it, to be published once a week for at least two (2) weeks before the day fixed for the hearing in The Modesto Bee, a newspaper of general circulation printed and published in the City. The first of said publications shall be not more than sixty (60) nor less than thirty (30) days prior to the date fixed for the hearing. The City Clerk is hereby further directed to cause copies of this resolution to be posted in three (3) public places within the area proposed to be annexed, which said public places are hereby fixed and determined by the Council as follows:

- (1) On the North side of Scenic Drive on the west line of the Addition.
- (2) On the North side of Scenic Drive on the East line of the Addition.
- (3) On the Southwest corner of Orangeburg Avenue East and Claus Road.

Said posting shall be made not earlier than the sixtieth (60th) nor later than the thirtieth (30th) day prior to the date fixed for the hearing. Not earlier than sixty (60) nor later than thirty (30) days prior to the hearing a copy of this resolution, together with a map showing the boundary lines of the territory proposed to be annexed, shall be mailed postage prepaid;

(1) to each person to whom land in the area proposed to be annexed is assessed either (a) as such owner as shown on the last equalized county assessment roll of the County, at his address as shown upon said roll, or in the case of any real property assessed

for purposes of general taxation by the State Board of Equalization then to the owner of such property as shown on the last roll of the State Board of Equalization transmitted to the County Auditor of the County at his address as shown upon such roll, or (b) as such owner is otherwise known to the City Clerk at his address as known to the City Clerk (and the City Clerk shall make diligent efforts to ascertain the names and addresses of all persons owning land in the area proposed to be annexed as of a date not more than thirty (30) days prior to the date of the hearing, including inspection by or for him of said last equalized county assessment roll, said roll of said State Board of Equalization, the County Assessor's records, the County Recorder's records, and inquiry at other sources); and

(2) to each person who has any interest in any land in the area proposed to be annexed whose name and address and a designation of the land in which he is interested is on file in the office of the City Clerk.

Any error, omission or mistake in any such mailing or any failure of any person to receive any such printed copy of this resolution (and such map) shall not invalidate the proceedings hereby initiated. Said publication, posting and mailing shall constitute notice of the hearing and no other notice of the hearing need be given.

SECTION 7. This resolution is adopted, and all proceedings for the annexation of the territory proposed to be annexed and designated as Modesto Municipal Sewer District No. 1 Annexation No. 129, shall be taken pursuant to the Law.

The foregoing resolution was introduced at a regular meeting of the Council of the City of Modesto held on the 27th day of January, 19 75, by Councilman Mensinger, who moved its adoption, which motion being duly seconded by Councilman Dunlap, was upon roll call carried and the resolution adopted by the following vote:

AYES: Councilmen: Dunlap, Elliott, Kullijian, Mensinger, Newton, Mayor Davies

NOES: Councilmen: None

ABSENT: Councilmen: None

ATTEST: W. T. Chynoweth  
W. T. CHYNOWETH, City Clerk

(SEAL)

APPROVED AS TO FORM:

By Elwyn L. Johnson  
ELWYN L. JOHNSON, City Attorney

APPROVED AS TO DESCRIPTION:

By Paul Campbell  
Public Works Department

SPRING CREEK ADDITION

All that real property in the State of California, County of Stanislaus, in Section 24, Township 3 South, Range 9 East, Mount Diablo Base and Meridian, described as follows:

Beginning at a point on the existing City Limits as established by a Southeastern corner of the ORANGEBURG-LILLIAN ADDITION (302), as per description filed March 22, 1973, as Instrument 40448, Stanislaus County Records, said point being on the center line of a 50.00 foot public road known as Scenic Drive; thence leaving the existing City Limits and along said center line of Scenic Drive; thence leaving the existing City Limits and along said center line of Scenic Drive the following courses: North 87°55'00" East, 87.63 feet; North 74°13'20" East, 161.82 feet; North 45°30'00" East, 129.51 feet; North 56°10'30" East, 304.60 feet; North 64°48'00" East, 272.20 feet; North 86°14'30" East, 330.69 feet; South 85°05'00" East, 493.32 feet; North 88°48'00" East, 114.87 feet, to a point on the Eastern line of Lot 19 of the IDAHC COLONY, as per map filed April 27, 1909, in Volume 4 of Maps, Page 20, Stanislaus County Records, said line also being the Eastern line of SPRINGCREEK NO. ONE Subdivision, as per map filed May 1, 1973, in Volume 24 of Maps, Page 43, Stanislaus County Records; thence along said Eastern line of Lot 19 of the IDAHO COLONY and said Eastern line of Springcreek No. One, North 00°47'00" West, 1378.16 feet, to the Northeastern corner of Lot 19 and a point on the Southeastern line of Lot 15 of said IDAHO COLONY; thence along said Southeastern line of Lot 15, said line being the center line of an irrigation ditch known as the Keeley Ditch, North 81°17'00" East, 527.14 feet, to the Southeastern corner of said Lot 15; thence along the Eastern line of Lot 15 and its Northerly extension, North 00°48'30" West, 262.74 feet, to the Southwestern corner of property conveyed to John L. Zamora, et al., by Deed recorded September 4, 1973, as Instrument 9101, Stanislaus County Records; thence along the Southern line of said Zamora property, North 89°21'00" East, 654.76 feet, to a point on the East line of said Section 24, said line also being the center line of a 50.00 foot wide public road known as Claus Road; thence along said East line of Section 24 and said center line of Claus Road, North 00°47'00" West, 552.03 feet, to its intersection with the center line of a public road known as East Orangeburg Avenue; thence along said center line of East Orangeburg Avenue, South 89°21'00" West, 1209.99 feet, to its intersection with the Northerly extension of the Eastern line of the property conveyed to Alan M. Bancroft, et ux, as per Deed recorded June 21, 1971, as Instrument 22832, Stanislaus County Records; thence along said Northerly extension and Eastern line of said Bancroft property, South 00°50'00" East, 164.50 feet, to the Southeastern corner of the Bancroft property; thence along the Southern line of the Bancroft property, South 89°21'00" West, 100.00 feet, to a point on the Western line of Lot 15; thence along the Western line of Lot 15, South 00°50'00" East, 743.55 feet, to a point on a Northwestern line of Lot 19 and said center line of the Keeley Ditch; thence along said Northwestern line of Lot 19, South 81°17'00" West, 595.45 feet; thence continuing along a Northwestern line of Lot 19 and the center line of the Keeley Ditch, South 64°37'00" West, 71.28 feet, to the Northeastern corner of Lot 20 of the IDAHO COLONY; thence along the Northwestern line of Lot 20 and the center line of the Keeley Ditch, South 64°37'00" West, 719.60 feet, to the Northwestern corner of Lot 20 and a point on the existing City Limits as established by a Southeastern corner of said ADDITION (302); thence along the existing City Limits on a Southern line of ADDITION (302), South 89°21'30" West, 337.72 feet; thence continuing along the existing City Limits on an Eastern line of ADDITION (302), South 00°53'00" East, 1329.50 feet, to the point of beginning, containing 71.793 Acres, more or less.

CLERK'S CERTIFICATE

I, W. T. CHYNOWETH, City Clerk of the City of Modesto, California, do hereby certify as follows:

The foregoing is a full, true and correct copy of a resolution duly adopted by at least a two-thirds (2/3) vote of all members of the Council at a regular meeting of said Council duly and regularly and legally called and held on due notice on January 27, 1975, of which meeting all of the members of said Council had due notice, and at which two-thirds (2/3) thereof were present and acting:

At said meeting said resolution was introduced upon motion of Councilman Mensing, seconded by Councilman Dunlap, and adopted by the following vote:

AYES: Councilmen: Dunlap, Elliott, Kullijian, Mensinger, Newton, Mayor Davies


NOES: Councilmen: None

ABSENT: Councilmen: None

I have carefully compared the same with the original minutes of said meeting on file and of record in my office and the foregoing is a full, true and correct copy of the original resolution adopted at said meeting and entered in said minutes; and

Said resolution has not been amended, modified or rescinded since the date of its adoption and the same is now in full force and effect.

DATED: February 4, 1975

  
\_\_\_\_\_  
City Clerk of the City of Modesto,  
California  
W. T. CHYNOWETH,

(SEAL)

MODESTO CITY COUNCIL  
RESOLUTION NO. 75-213

A RESOLUTION DETERMINING THAT THE PUBLIC INTEREST AND CONVENIENCE REQUIRE THAT AN AREA BE ANNEXED TO THE MODESTO MUNICIPAL SEWER DISTRICT NO. 1; SETTING FORTH A GENERAL DESCRIPTION OF THE AREA PROPOSED TO BE ANNEXED TO THE DISTRICT; AND NAMING A TIME AND PLACE FOR HEARING ON THE ANNEXATION OF SAID TERRITORY TO SAID DISTRICT AND PROVIDING FOR NOTICE THEREOF. (ORANGEBURG-SONOMA NO. 2)

WHEREAS, there has been annexed to the City of Modesto on December 2, 1974, certain territory known as Orangeburg-Sonoma No. 2 Addition, and

WHEREAS, the inclusion of the area contained in Orangeburg-Sonoma No. 2 Addition to the Modesto Municipal Sewer District No. 1 of the City of Modesto is required by the public interest and convenience.

NOW, THEREFORE, BE IT RESOLVED by the Council of the City of Modesto as follows:

SECTION 1. The public interest and convenience require that that certain area annexed to the City of Modesto and known as Orangeburg-Sonoma No. 2 Addition (herein called the area proposed to be annexed) be annexed to the Modesto Municipal Sewer District No. 1 (herein called the "district") under the Community Facilities Law of 1911 (California Health and Safety Code Sections 4600, et seq., herein called the "law") pursuant to Article 6 of the law.

SECTION 2. A general description of the boundaries of the area proposed to be annexed to the district is attached hereto and made a part hereof as though set forth in full herein.

SECTION 3. The area proposed to be annexed to the Modesto Municipal Sewer District No. 1 is hereby designated as Modesto Municipal Sewer District No. 1 Annexation No. 130.

SECTION 4. The Council hereby declares that the area proposed to be annexed to the district will be benefited by such annexation.

SECTION 5. Monday, March 10, 1975, at the hour of 7:30 P.M., is hereby named as the time and the City Council Chambers, City Hall, 801 11th Street, Modesto, California, is hereby named as the place for the hearing by the Council of the city of objections by any person interested in the annexation of the territory proposed to be annexed. On said day fixed for the hearing, or any day to which the hearing is continued, the Council shall hear and consider all written and oral objections presented to the annexation of the territory proposed to be annexed. At the hearing

the Council may exclude from the territory proposed to be annexed any area that in its opinion would not be benefited by inclusion within the Modesto Municipal Sewer District No. 1. The Council will not modify the boundaries of the territory proposed to be annexed so as to exclude from it any land which would in the judgment of the Council be benefited by inclusion within the Modesto Municipal Sewer District No. 1, nor will the Council include in the territory proposed to be annexed any lands which will not in its judgment be so benefited. Upon the final hearing, and after making all necessary and proper changes (if any) in the boundaries of the territory proposed to be annexed, the Council may, by resolution passed by a vote of two-thirds (2/3) of all of its members, annex the territory designated as Modesto Municipal Sewer District No. 1 Annexation No. 130.

SECTION 6. The City Clerk is hereby directed, upon the adoption of this resolution, to cause this resolution, together with the names of the members of the Council voting for and against it, to be published once a week for at least two (2) weeks before the day fixed for the hearing in The Modesto Bee, a newspaper of general circulation printed and published in the City. The first of said publications shall be not more than sixty (60) nor less than thirty (30) days prior to the date fixed for the hearing. The City Clerk is hereby further directed to cause copies of this resolution to be posted in three (3) public places within the area proposed to be annexed, which said public places are hereby fixed and determined by the Council as follows:

- (1) On the South side of Briggsmore Avenue East on the West line of the Addition.
- (2) On the North side of Orangeburg Avenue East on the West line of the Addition.
- (3) On the North side of Orangeburg Avenue East on the East line of the Addition.

Said posting shall be made not earlier than the sixtieth (60th) nor later than the thirtieth (30th) day prior to the date fixed for the hearing. Not earlier than sixty (60) nor later than thirty (30) days prior to the hearing a copy of this resolution, together with a map showing the boundary lines of the territory proposed to be annexed, shall be mailed postage prepaid;

(1) to each person to whom land in the area proposed to be annexed is assessed either (a) as such owner as shown on the last equalized county assessment roll of the County, at his address as shown upon said roll, or in the case of any real property assessed

for purposes of general taxation by the State Board of Equalization then to the owner of such property as shown on the last roll of the State Board of Equalization transmitted to the County Auditor of the County at his address as shown upon such roll, or (b) as such owner is otherwise known to the City Clerk at his address as known to the City Clerk (and the City Clerk shall make diligent efforts to ascertain the names and addresses of all persons owning land in the area proposed to be annexed as of a date not more than thirty (30) days prior to the date of the hearing, including inspection by or for him of said last equalized county assessment roll, said roll of said State Board of Equalization, the County Assessor's records, the County Recorder's records, and inquiry at other sources); and

(2) to each person who has any interest in any land in the area proposed to be annexed whose name and address and a designation of the land in which he is interested is on file in the office of the City Clerk.

Any error, omission or mistake in any such mailing or any failure of any person to receive any such printed copy of this resolution (and such map) shall not invalidate the proceedings hereby initiated. Said publication, posting and mailing shall constitute notice of the hearing and no other notice of the hearing need be given.

SECTION 7. This resolution is adopted, and all proceedings for the annexation of the territory proposed to be annexed and designated as Modesto Municipal Sewer District No. 1 Annexation No. 130, shall be taken pursuant to the Law.

The foregoing resolution was introduced at a regular meeting of the Council of the City of Modesto held on the 27th day of January, 19 75, by Councilman Mensing, who moved its adoption, which motion being duly seconded by Councilman Dunlap, was upon roll call carried and the resolution adopted by the following vote:

AYES: Councilmen: Dunlap, Elliott, Kullijian, Mensinger, Newton, Mayor Davies

NOES: Councilmen: None

ABSENT: Councilmen: None

ATTEST: W. T. Chynoweth  
W. T. CHYNOWETH, City Clerk

(SEAL)

APPROVED AS TO FORM:

By Elwyn L. Johnson  
ELWYN L. JOHNSON, City Attorney

APPROVED AS TO DESCRIPTION:

By Public Works Department

JLC  
1-22-75 -3-

## ORANGEBURG-SONOMA NO. 2 ADDITION

All that real property in the State of California, County of Stanislaus, in the Northeast and the Northwest quarter of Section 23, Township 3 South, Range 9 East, Mount Diablo Base and Meridian, described as follows:

Beginning at a point on the existing City Limits as established by the Northwestern corner of the ORANGEBURG-EASTRIDGE ADDITION (308), as per description filed August 17, 1973, as Instrument 6631, Stanislaus County Records, said point also being on the center line of a 120 foot public road known as East Briggsmore Avenue; thence along the existing City Limits and the boundary of said Addition (308), South  $00^{\circ}15'15''$  East, 778.99 feet; thence South  $89^{\circ}27'15''$  East, 100.00 feet; thence, South  $0^{\circ}15'15''$  East, 455.60 feet, to the center line of a 40 foot public road known as East Orangeburg Avenue and the Southwestern corner of said Addition (308), said point also being on the Northern boundary of the LAKEWOOD NO. 1 ADDITION (292), as per description filed June 9, 1972, as Instrument 23377, Stanislaus County Records; thence along the existing City Limits and the boundary of said Addition (292), North  $89^{\circ}27'15''$  West, 757.02 feet, to the Northwestern corner of said Addition (292), said point also being the Northeastern corner of the SONOMA NO. 3 ADDITION (285), as per description filed April 26, 1972, as Instrument 16760, Stanislaus County Records; thence along the existing City Limits and the boundary of said Addition (285), North  $89^{\circ}27'15''$  West, 657.00 feet, to a point on the Eastern line of the Western half of Lot 5 of the O. McHENRY RANCH Subdivision, as per map filed February 14, 1905, in Volume 2 of Maps, Page 7, Stanislaus County Records; thence leaving the existing City Limits, North  $0^{\circ}15'15''$  West, 1,400.70 feet, to the center line of East Briggsmore Avenue; thence along said center line, South  $82^{\circ}15'45''$  East, 1,326.78 feet, to the point of beginning, containing 40.790 Acres, more or less.

CLERK'S CERTIFICATE

I, W. T. CHYNOWETH, City Clerk of the City of Modesto, California, do hereby certify as follows:

The foregoing is a full, true and correct copy of a resolution duly adopted by at least a two-thirds (2/3) vote of all members of the Council at a regular meeting of said Council duly and regularly and legally called and held on due notice on January 27, 1975, of which meeting all of the members of said Council had due notice, and at which two-thirds (2/3) thereof were present and acting:

At said meeting said resolution was introduced upon motion of Councilman Mensingher, seconded by Councilman Dunlap, and adopted by the following vote:

AYES: Councilmen: Dunlap, Elliott, Kullijian, Mensinger, Newton, Mayor Davies


NOES: Councilmen: None

ABSENT: Councilmen: None

I have carefully compared the same with the original minutes of said meeting on file and of record in my office and the foregoing is a full, true and correct copy of the original resolution adopted at said meeting and entered in said minutes; and

Said resolution has not been amended, modified or rescinded since the date of its adoption and the same is now in full force and effect.

DATED: February 4, 1975

  
\_\_\_\_\_  
City Clerk of the City of Modesto,  
California  
W. T. CHYNOWETH

(SEAL)

MODESTO CITY COUNCIL  
RESOLUTION NO. 75-214

A RESOLUTION WITHDRAWING CERTAIN DESCRIBED  
TERRITORY FROM THE MC HENRY-DRY CREEK  
FIRE PROTECTION DISTRICT IN STANISLAUS COUNTY.

WHEREAS, a portion of the McHenry-Dry Creek  
Fire Protection District in Stanislaus County was annexed to the  
City of Modesto as Spring Creek Addition  
by Ordinance No. 1409-C.S. adopted on December 16,  
19 74, and said addition officially became a part of the City of  
Modesto on January 15, 19 75, and

WHEREAS, the Health and Safety Code of the State of  
California provides that whenever any portion of such a District is  
included within a city by reason of annexation, such portion may be  
withdrawn from the District by the filing with the governing body of  
the District and the Stanislaus County Board of Supervisors, the tax  
levying authority of the District, a copy of a resolution of the  
legislative body of the city, describing the included portion, and  
declaring such portion withdrawn, and

WHEREAS, it is to the best interests of the residents in  
the area of said Fire Protection District which has been annexed to  
the City that the area be withdrawn from said Fire Protection  
District and provided fire prevention and fire fighting services by  
the City,

NOW, THEREFORE, BE IT RESOLVED by the Council of the City  
of Modesto that the territory, the description of which is attached  
hereto and made a part hereof as though set forth in full herein, be  
withdrawn from the boundaries of the McHenry-Dry Creek  
Fire Protection District in Stanislaus County. Said withdrawal to  
be effective at 12:00 midnight on December 31, 1975.

BE IT FURTHER RESOLVED that the City Clerk be, and he is  
hereby directed to file a certified copy of this resolution with the  
governing body of the District and the Stanislaus County Board of  
Supervisors, the tax levying authority of the District.

The foregoing resolution was introduced at a regular meeting of the Council of the City of Modesto held on the 27th day of January, 1975, by Councilman Mensinger, who moved its adoption, which motion being duly seconded by Councilman Dunlap, was upon roll call carried and the resolution adopted by the following vote:

AYES: Councilmen: Dunlap, Elliott, Kullijian, Mensinger, Newton, Mayor Davies

NOES: Councilmen: None

ABSENT: Councilmen: None

ATTEST: W. T. Chynoweth  
W. T. CHYNOWETH, City Clerk

(SEAL)

APPROVED AS TO FORM:

BY Elwyn L. Johnson  
ELWYN L. JOHNSON, City Attorney

APPROVED AS TO DESCRIPTION:

BY Ros Campbell  
Public Works Department

SPRING CREEK ADDITION

All that real property in the State of California, County of Stanislaus, in Section 24, Township 3 South, Range 9 East, Mount Diablo Base and Meridian, described as follows:

Beginning at a point on the existing City Limits as established by a Southeastern corner of the ORANGEBURG-LILLIAN ADDITION (302), as per description filed March 22, 1973, as Instrument 40448, Stanislaus County Records, said point being on the center line of a 50.00 foot public road known as Scenic Drive; thence leaving the existing City Limits and along said center line of Scenic Drive; thence leaving the existing City Limits and along said center line of Scenic Drive the following courses: North 87°55'00" East, 87.63 feet; North 74°13'20" East, 161.82 feet; North 45°30'00" East, 129.51 feet; North 56°10'30" East, 304.60 feet; North 64°48'00" East, 272.20 feet; North 86°14'30" East, 330.69 feet; South 85°05'00" East, 493.32 feet; North 88°48'00" East, 114.87 feet, to a point on the Eastern line of Lot 19 of the IDAHO COLONY, as per map filed April 27, 1909, in Volume 4 of Maps, Page 20, Stanislaus County Records, said line also being the Eastern line of SPRINGCREEK NO. ONE Subdivision, as per map filed May 1, 1973, in Volume 24 of Maps, Page 43, Stanislaus County Records; thence along said Eastern line of Lot 19 of the IDAHO COLONY and said Eastern line of Springcreek No. One, North 00°47'00" West, 1378.16 feet, to the Northeastern corner of Lot 19 and a point on the Southeastern line of Lot 15 of said IDAHO COLONY; thence along said Southeastern line of Lot 15, said line being the center line of an irrigation ditch known as the Keeley Ditch, North 81°17'00" East, 527.14 feet, to the Southeastern corner of said Lot 15; thence along the Eastern line of Lot 15 and its Northerly extension, North 00°48'30" West, 262.74 feet, to the Southwestern corner of property conveyed to John L. Zamora, et al., by Deed recorded September 4, 1973, as Instrument 9101, Stanislaus County Records; thence along the Southern line of said zamora property, North 89°21'00" East, 654.76 feet, to a point on the East line of said Section 24, said line also being the center line of a 50.00 foot wide public road known as Claus Road; thence along said East line of Section 24 and said center line of Claus Road, North 00°47'00" West, 552.03 feet, to its intersection with the center line of a public road known as East Orangeburg Avenue; thence along said center line of East Orangeburg Avenue, South 89°21'00" West, 1209.99 feet, to its intersection with the Northerly extension of the Eastern line of the property conveyed to Alan M. Bancroft, et ux, as per Deed recorded June 21, 1971, as Instrument 22832, Stanislaus County Records; thence along said Northerly extension and Eastern line of said Bancroft property, South 00°50'00" East, 164.50 feet, to the Southeastern corner of the Bancroft property; thence along the Southern line of the Bancroft property, South 89°21'00" West, 100.00 feet, to a point on the Western line of Lot 15; thence along the Western line of Lot 15, South 00°50'00" East, 743.55 feet, to a point on a Northwestern line of Lot 19 and said center line of the Keeley Ditch; thence along said Northwestern line of Lot 19, South 81°17'00" West, 595.45 feet; thence continuing along a Northwestern line of Lot 19 and the center line of the Keeley Ditch, South 64°37'00" West, 71.28 feet, to the Northeastern corner of Lot 20 of the IDAHO COLONY; thence along the Northwestern line of Lot 20 and the center line of the Keeley Ditch, South 64°37'00" West, 719.60 feet, to the Northwestern corner of Lot 20 and a point on the existing City Limits as established by a Southeastern corner of said ADDITION (302); thence along the existing City Limits on a Southern line of ADDITION (302), South 89°21'30" West, 337.72 feet; thence continuing along the existing City Limits on an Eastern line of ADDITION (302), South 00°53'00" East, 1329.50 feet, to the point of beginning, containing 71.793 Acres, more or less.

MODESTO CITY COUNCIL  
RESOLUTION NO. 75-215

A RESOLUTION WITHDRAWING CERTAIN DESCRIBED  
TERRITORY FROM THE MC HENRY-DRY CREEK  
FIRE PROTECTION DISTRICT IN STANISLAUS COUNTY.

WHEREAS, a portion of the McHenry-Dry Creek  
Fire Protection District in Stanislaus County was annexed to the  
City of Modesto as Orangeburg-Sonoma No. 2 Addition  
by Ordinance No. 1405-C.S. adopted on December 2,  
1974, and said addition officially became a part of the City of  
Modesto on January 15, 1975, and

WHEREAS, the Health and Safety Code of the State of  
California provides that whenever any portion of such a District is  
included within a city by reason of annexation, such portion may be  
withdrawn from the District by the filing with the governing body of  
the District and the Stanislaus County Board of Supervisors, the tax  
levying authority of the District, a copy of a resolution of the  
legislative body of the city, describing the included portion, and  
declaring such portion withdrawn, and

WHEREAS, it is to the best interests of the residents in  
the area of said Fire Protection District which has been annexed to  
the City that the area be withdrawn from said Fire Protection  
District and provided fire prevention and fire fighting services by  
the City,

NOW, THEREFORE, BE IT RESOLVED by the Council of the City  
of Modesto that the territory, the description of which is attached  
hereto and made a part hereof as though set forth in full herein, be  
withdrawn from the boundaries of the McHenry-Dry Creek  
Fire Protection District in Stanislaus County. Said withdrawal to  
be effective at 12:00 midnight on December 31, 1975.

BE IT FURTHER RESOLVED that the City Clerk be, and he is  
hereby directed to file a certified copy of this resolution with the  
governing body of the District and the Stanislaus County Board of  
Supervisors, the tax levying authority of the District.

The foregoing resolution was introduced at a regular meeting of the Council of the City of Modesto held on the 27th day of January, 19 75, by Councilman Mensing, who moved its adoption, which motion being duly seconded by Councilman Dunlap, was upon roll call carried and the resolution adopted by the following vote:

AYES: Councilmen: Dunlap, Elliott, Kullijian, Mensinger, Newton, Mayor Davies  
NOES: Councilmen: None  
ABSENT: Councilmen: None

ATTEST: W. T. Chynoweth  
W. T. CHYNOWETH, City Clerk

(SEAL)

APPROVED AS TO FORM:

By Elwyn L. Johnson  
ELWYN L. JOHNSON, City Attorney

APPROVED AS TO DESCRIPTION:

By Roal Campbell  
Public Works Department

Rid  
1-21-75

## ORANGEBURG-SONOMA NO. 2 ADDITION

All that real property in the State of California, County of Stanislaus, in the Northeast and the Northwest quarter of Section 23, Township 3 South, Range 9 East, Mount Diablo Base and Meridian, described as follows:

Beginning at a point on the existing City Limits as established by the Northwestern corner of the ORANGEBURG-EASTRIDGE ADDITION (308), as per description filed August 17, 1973, as Instrument 6631, Stanislaus County Records, said point also being on the center line of a 120 foot public road known as East Briggsmore Avenue; thence along the existing City Limits and the boundary of said Addition (308), South  $00^{\circ}15'15''$  East, 778.99 feet; thence South  $89^{\circ}27'15''$  East, 100.00 feet; thence, South  $0^{\circ}15'15''$  East, 455.60 feet, to the center line of a 40 foot public road known as East Orangeburg Avenue and the Southwestern corner of said Addition (308), said point also being on the Northern boundary of the LAKEWOOD NO. 1 ADDITION (292), as per description filed June 9, 1972, as Instrument 23377, Stanislaus County Records; thence along the existing City Limits and the boundary of said Addition (292), North  $89^{\circ}27'15''$  West, 757.02 feet, to the Northwestern corner of said Addition (292), said point also being the Northeastern corner of the SONOMA NO. 3 ADDITION (285), as per description filed April 26, 1972, as Instrument 16760, Stanislaus County Records; thence along the existing City Limits and the boundary of said Addition (285), North  $89^{\circ}27'15''$  West, 657.00 feet, to a point on the Eastern line of the Western half of Lot 5 of the O. McHENRY RANCH Subdivision, as per map filed February 14, 1905, in Volume 2 of Maps, Page 7, Stanislaus County Records; thence leaving the existing City Limits, North  $0^{\circ}15'15''$  West, 1,400.70 feet, to the center line of East Briggsmore Avenue; thence along said center line, South  $82^{\circ}15'45''$  East, 1,326.78 feet, to the point of beginning, containing 40.790 Acres, more or less.

MODESTO CITY COUNCIL  
RESOLUTION NO. 75-216

A RESOLUTION INCREASING THE PETTY CASH REVOLVING FUND OF THE CITY OF MODESTO AND AUTHORIZING THE TRANSFER OF THE ADDITIONAL SUM OF \$300.00 FROM THE GENERAL FUND TO THE PETTY CASH FUND.

WHEREAS, the Council, by Resolution No. 9752-N. S., adopted February 27, 1952, established a Petty Cash Revolving Fund, and

WHEREAS, it is desirable and necessary that the Petty Cash Revolving Fund be increased to One Thousand and no/100ths (\$1,000.00) Dollars in order to provide sufficient funds to effectively accomplish its purpose,

NOW, THEREFORE, BE IT RESOLVED by the Council of the City of Modesto as follows:

SECTION 1. The Petty Cash Revolving Fund, established by Resolution No. 9752-N. S., is hereby increased to One Thousand and no/100ths (\$1,000.00) Dollars.

SECTION 2. The Director of Finance is hereby authorized to transfer Three Hundred and no/100ths (\$300.00) Dollars from the General Fund of the City to the Petty Cash Revolving Fund.

The foregoing resolution was introduced at a regular meeting of the Council of the City of Modesto held on the 27th day of January, 1975, by Councilman Mensinger, who moved its adoption, which motion being duly seconded by Councilman Dunlap, was upon roll call carried and the resolution adopted by the following vote:

AYES: Councilmen: Dunlap, Elliott, Kullijian, Mensinger,  
Newton, Mayor Davies

NOES: Councilmen: None

ABSENT: Councilmen: None

ATTEST:

  
W. T. CHYNOWETH, City Clerk

(SEAL)

APPROVED AS TO FORM:

By

  
ELWYN L. JOHNSON, City Attorney

MODESTO CITY COUNCIL  
RESOLUTION NO. 75-217

A RESOLUTION APPROVING RIGHT OF WAY AGREEMENT BETWEEN THE CITY OF MODESTO AND MODESTO TALLOW COMPANY AND ACCEPTING GRANT DEED (Widening of Crows Landing Road)

BE IT HEREBY RESOLVED by the Council of the City of Modesto that the right of way agreement between the City of Modesto and Modesto Tallow Company for the widening of Crows Landing Road is hereby approved.

BE IT FURTHER RESOLVED that the City Manager and City Clerk are hereby authorized and directed to execute said right of way agreement on behalf of the City of Modesto and the City Clerk authorized to record said Grant Deed with the Recorder of Stanislaus County.

The foregoing resolution was introduced at a regular meeting of the Council of the City of Modesto held on the 27th day of January, 1975, by Councilman Mensinger , who moved its adoption, which motion being duly seconded by Councilman Dunlap , was upon roll call carried and the resolution adopted by the following vote:

AYES: Councilmen: Dunlap, Elliott, Kullijian, Mensinger,  
Newton, Mayor Davies  
NOES: Councilmen: None  
ABSENT: Councilmen: None

ATTEST:

  
W. T. CHYNOWETH, City Clerk

MODESTO CITY COUNCIL  
RESOLUTION NO. 75-218

LETTER

A RESOLUTION APPROVING/AGREEMENT BETWEEN THE CITY OF MODESTO AND  
12 x 12 FELLOWSHIP GROUP FOR RELOCATION OF TENANT ON CITY-ACQUIRED  
PROPERTY, 810 - TENTH STREET

BE IT HEREBY RESOLVED by the Council of the City of Modesto  
letter  
that the/agreement between the City of Modesto and 12 x 12 Fellow-  
ship Group

for relocation of tenant on City-acquired property (City to collect  
no rent after the date of September 1, 1974 in lieu of a relocation  
payment)

be, and it is hereby approved.

BE IT FURTHER RESOLVED that the execution of said/agreement  
letter  
by the designated city officials be authorized.


The foregoing resolution was introduced at a regular meeting  
of the Council of the City of Modesto held on the 27th day of  
January , 1975, by Councilman Mensinger , who moved  
its adoption, which motion being duly seconded by Councilman Dunlap,  
was upon roll call carried and the resolution adopted by the follow-  
ing vote:

AYES: Councilmen: Dunlap, Elliott, Kulkjian, Mensinger,  
Newton, Mayor Davies

NOES: Councilmen: None

ABSENT: Councilmen: None

ATTEST:

  
W. T. CHYNOWETH, City Clerk

MODESTO CITY COUNCIL  
RESOLUTION NO. 75-219

A RESOLUTION INSTRUCTING THE SUPERINTENDENT OF STREETS TO GIVE NOTICE RE-QUIRING CONSTRUCTION OF IMPROVEMENTS ALONG CERTAIN STREETS IN THE CITY OF MODESTO

WHEREAS, Chapter 27 of Part 3 of Division 7 of the Streets and High-ways Code of the State of California establishes a procedure pursuant to which the construction of certain improvements may be required.

NOW, THEREFORE, BE IT RESOLVED by the Council of the City of Modesto as follows:

SECTION 1. The Council of the City of Modesto upon its own motion hereby orders the installation of the improvements described in the notices which are attached hereto and incorporated by reference herein.

SECTION 2. The Superintendent of Streets is hereby directed to de-liver, mail and post said notices in the manner specified in Sections 5876 through 5879 of the Streets and Highways Code.

SECTION 3. The 10th day of February, 1975, at 7:30 o'clock P.M. in the Council Chambers, located in the City Hall, 801 Eleventh Street, Modesto, California is set as the time and place where the Council will hear and pass upon objections or protests, if any, which may be raised by any property owner or other interested per-son relating to the proposed work.

SECTION 4. The Superintendent of Streets is hereby authorized to implement the provisions of this resolution in accordance with the pro-cedure contained in Chapter 27, Part 3, Division 7 of the Streets and High-ways Code of the State of California.

The foregoing resolution was introduced at a regular meeting of the Council of the City of Modesto held on the 27th day of January, 1975, by Councilman Mensinger, who moved its adoption, which motion being duly seconded by Councilman Dunlap, was upon roll call carried and the resolution adopted by the following vote:

AYES: Councilmen: Dunlap, Elliott, Kullijian, Mensinger,  
Newton, Mayor Davies  
NOES: Councilmen: None  
ABSENT: Councilmen: None

ATTEST: W. T. Chynoweth  
W. T. CHYNOWETH, City Clerk

- (a) Curb and sidewalk at 1528 Grape Ave., Lot 15 of Block 6108. (R. E. Grant)
- (b) Curb and sidewalk along Grape Ave. at 1722 Evergreen Ave., Lot 16, of Block 6108. (Roger W. Rogers)
- (c) Curb and sidewalk along Melrose Ave. at 421 E. Roseburg Ave., a portion of Block 1126. (J. H. Berry)
- (d) Curb and sidewalk at 1227 Melrose Avenue, a portion of Block 1126. (Mike Cannizzaro)
- (e) Curb and sidewalk at 2604 McAdoo Ave., Lot 9, Block 7252. (Paul R. Cheek)
- (f) Sidewalk at 2616 Strivens Ave., Lot 10 of Block 7159 (Paul R. Cheek)
- (g) Sidewalk at 2404 Strivens Ave., Lot 16, Block 6350. (Lennie A. Thomas)
- (h) Sidewalk along Strivens Ave. at 2820 Brenner Way, Lot 12 of Block 7159. (Mary D. Fitz)
- (i) Sidewalk at 2412 Strivens Ave., Lot 18, Block 6350. (Doyle E. Ford)
- (j) Curb and sidewalk at 2712 McAdoo Ave., Lot 16, Block 7252. (Ernest J. Pombo)
- (k) Sidewalk at 2606 Strivens, Lot 8, Block 7159. (Fredric R. Ponte)
- (l) Sidewalk along Strivens at 2805 Earl St., Lot, Block 6349, (Richard J. Shanahan)
- (m) Sidewalk at 2528 Strivens Ave, Lot 28, Block 6350 (Eugene F. Smith)
- (n) Curb and sidewalk at 2616 McAdoo Ave, lot 12, Block 7252. (Grady Lee Wilson)
- (o) Sidewalk along Strivens Ave. at 2826 Brenner Way, Lot 1, Block 7158, (Frank D. Fields)

N O T I C E

NOTICE IS HEREBY GIVEN:

NAME R. E. & Anna R. Grant

ADDRESS 816 Hackberry Avenue, Modesto, CA 95350

OWNER OF RECORD OF PROPERTY DESCRIBED AS FOLLOWS:

All that real property in the City of Modesto, County of Stanislaus, State of California, described as follows:

Lot 15 of Block 6108 of Dunham Tract as per map filed December 26, 1946 in Volume 16 of Maps, Page 15, Stanislaus County Records.

(Stanislaus County Assessor's Parcel No. 002-09 029-0115-001)


The Superintendent of Streets of the City of Modesto has been instructed by the City Council of the City of Modesto to notify you to construct or cause to be constructed certain improvements, a description of said improvements, the manner of their construction, and the materials to be used, to be as specified below:

Curb and sidewalk along the Street frontage abutting Grape Avenue on the West side of Block 6108 in the City of Modesto, all of said construction to be in accordance with City of Modesto standards.

The City Council will hear and pass upon objections or protests, if any, which may be raised by any property owner or other interested persons at 7:30p.m. on the 10 day of February, 1975, in the City Council Chambers, located in the City Hall at 801 Eleventh Street, Modesto, California.

If construction is not commenced within sixty (60) days, or if construction is not diligently and without interruption prosecuted to completion, the Superintendent of Streets shall cause the construction to be done and the cost of the same shall be a lien on the property.

Dated the 27th day of January, 1975.

  
\_\_\_\_\_  
ROSS CAMPBELL  
Superintendent of Streets  
City of Modesto

NOTICE IS HEREBY GIVEN:

NAME Roger W. & Mary S. Rogers

ADDRESS 819 High Street, Modesto, CA 95354

OWNER OF RECORD OF PROPERTY DESCRIBED AS FOLLOWS:

All that real property in the City of Modesto, County of Stanislaus, State of California, described as follows:

Lot 16 of Block 6108 of Dunham Tract as per map filed December 26, 1946 in Volume 16 of Maps, Page 15, Stanislaus County Records.

(Stanislaus County Assessor's Parcel No. 002-09 029-0116-001)

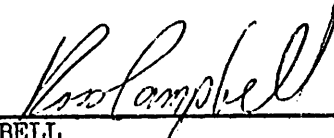
The Superintendent of Streets of the City of Modesto has been instructed by the City Council of the City of Modesto to notify you to construct or cause to be constructed certain improvements, a description of said improvements, the manner of their construction, and the materials to be used, to be as specified below:

Curb and sidewalk along the street frontage abutting Grape Avenue on the West side of Block 6108 in the City of Modesto, all of said construction to be in accordance with City of Modesto standards.

The City Council will hear and pass upon objections or protests, if any, which may be raised by any property owner or other interested persons at 7:30 p.m. on the 10th day of February, 1975, in the City Council Chambers, located in the City Hall at 801 Eleventh Street, Modesto, California.

If construction is not commenced within sixty (60) days, or if construction is not diligently and without interruption prosecuted to completion, the Superintendent of Streets shall cause the construction to be done and the cost of the same shall be a lien on the property.

Dated the 27th day of January, 1975.

  
\_\_\_\_\_  
ROSS CAMPBELL  
Superintendent of Streets  
City of Modesto

N O T I C E

NOTICE IS HEREBY GIVEN:

NAME J. H. & Margaret Beery

ADDRESS 421 E. Roseburg Avenue, Modesto, CA 95350

OWNER OF RECORD OF PROPERTY DESCRIBED AS FOLLOWS:

All that real property in the City of Modesto, County of Stanislaus, State of California, described as follows:

The South 100 feet of Lot 9 and the East 25 feet of the South 100 feet of Lot 10 of Zimmerman Tract as per map filed January, 1939 in Volume 11 of Maps, Page 55, Stanislaus County Records, being a resubdivision of a Portion of Lot 23 Mensinger Colony a portion of Southeast  $\frac{1}{4}$  of Northwest  $\frac{1}{4}$  section 21, Township 3 South, Range 9 East, Mount Diablo Base and Meridian.

(Stanislaus County Assessor's Parcel No. 002-01 031-1308-001)


The Superintendent of Streets of the City of Modesto has been instructed by the City Council of the City of Modesto to notify you to construct or cause to be constructed certain improvements, a description of said improvements, the manner of their construction, and the materials to be used, to be as specified below:

Curb and sidewalk along the street frontage abutting Melrose Avenue on the East side of Block 1126 in the City of Modesto, all of said construction to be in accordance with City of Modesto standards.

The City Council will hear and pass upon objections or protests, if any, which may be raised by any property owner or other interested persons at 7:30 p.m. on the 10th day of February, 1975, in the City Council Chambers, located in the City Hall at 801 Eleventh Street, Modesto, California.

If construction is not commenced within sixty (60) days, or if construction is not diligently and without interruption prosecuted to completion, the Superintendent of Streets shall cause the construction to be done and the cost of the same shall be a lien on the property.

Dated the 27th day of January, 1975.

  
\_\_\_\_\_  
ROSS CAMPBELL  
Superintendent of Streets  
City of Modesto

NOTICE IS HEREBY GIVEN:

NAME Mike and Ila Cannizzaro

ADDRESS 1600 Tully Road, Modesto, CA 95350

OWNER OF RECORD OF PROPERTY DESCRIBED AS FOLLOWS:

All that real property in the City of Modesto, County of Stanislaus, State of California, described as follows:

Lot 3 and 4 of Zimmerman Tract as per map filed January, 1939 in Volume 11 of Maps, Page 55, Stanislaus County Records, being a resubdivision of Lot 23 Mensinger Colony a portion of Southeast  $\frac{1}{4}$  of Northwest  $\frac{1}{4}$  21, Township 3 South, Range 9 East, Mount Diablo Base and Meridian.

(Stanislaus County Assessor's Parcel No. 002-01 031-1304-001)


The Superintendent of Streets of the City of Modesto has been instructed by the City Council of the City of Modesto to notify you to construct or cause to be constructed certain improvements, a description of said improvements, the manner of their construction, and the materials to be used, to be as specified below:

Curb and sidewalk along the street frontage abutting Melrose Avenue on the East side of Block 1126 in the City of Modesto, all of said construction to be in accordance with City of Modesto standards.

The City Council will hear and pass upon objections or protests, if any, which may be raised by any property owner or other interested persons at 7:30 p.m. on the 10th day of February, 1975, in the City Council Chambers, located in the City Hall at 801 Eleventh Street, Modesto, California.

If construction is not commenced within sixty (60) days, or if construction is not diligently and without interruption prosecuted to completion, the Superintendent of Streets shall cause the construction to be done and the cost of the same shall be a lien on the property.

Dated the 27th day of January, 1975.

  
\_\_\_\_\_  
ROSS CAMPBELL  
Superintendent of Streets  
City of Modesto

**NOTICE IS HEREBY GIVEN:**

**NAME** Paul R. & Idalinda M. Check

**ADDRESS** 4855 Beckwith Road, Modesto, CA 95351

**OWNER OF RECORD OF PROPERTY DESCRIBED AS FOLLOWS:**

All that real property in the City of Modesto, County of Stanislaus, State of California, described as follows:

Lot 9 of Block 7252 of Highway Village as per map filed April 25, 1947 in Volume 16 of Maps, Page 41, Stanislaus County Records.

(Stanislaus County Assessor's Parcel No. 002-06 005-4234-001)


The Superintendent of Streets of the City of Modesto has been instructed by the City Council of the City of Modesto to notify you to construct or cause to be constructed certain improvements, a description of said improvements, the manner of their construction, and the materials to be used, to be as specified below:

Drive-over curb and 4' wide sidewalk along the street frontage abutting McAdoo Avenue on the West side of Block 7252 in the City of Modesto, all of said construction to be in accordance with City of Modesto standards.

The City Council will hear and pass upon objections or protests, if any, which may be raised by any property owner or other interested persons at 7:30 p.m. on the 10th day of February, 1975, in the City Council Chambers, located in the City Hall at 801 Eleventh Street, Modesto, California.

If construction is not commenced within sixty (60) days, or if construction is not diligently and without interruption prosecuted to completion, the Superintendent of Streets shall cause the construction to be done and the cost of the same shall be a lien on the property.

Dated the 27th day of January, 19 75.

  
\_\_\_\_\_  
ROSS CAMPBELL  
Superintendent of Streets  
City of Modesto

NOTICE IS HEREBY GIVEN:

NAME Paul R. & Idalina M. Cheek

ADDRESS 4855 Beckwith Road, Modesto, CA 95351

OWNER OF RECORD OF PROPERTY DESCRIBED AS FOLLOWS:

All that real property in the City of Modesto, County of Stanislaus, State of California, described as follows:

Lot 10 of Block 7159 of Highway Village as per map filed April 25, 1947 in Volume 16 of Maps, Page 41, Stanislaus County Records.

(Stanislaus County Assessor's Parcel No. 002-06 005-4169-001)


The Superintendent of Streets of the City of Modesto has been instructed by the City Council of the City of Modesto to notify you to construct or cause to be constructed certain improvements, a description of said improvements, the manner of their construction, and the materials to be used, to be as specified below:

4' wide sidewalk along the street frontage abutting Strivens Avenue on the South side of Block 7159 in the City of Modesto, all of said construction to be in accordance with City of Modesto standards.

The City Council will hear and pass upon objections or protests, if any, which may be raised by any property owner or other interested persons at 7:30 p.m. on the 10th day of February, 1975, in the City Council Chambers, located in the City Hall at 801 Eleventh Street, Modesto, California.

If construction is not commenced within sixty (60) days, or if construction is not diligently and without interruption prosecuted to completion, the Superintendent of Streets shall cause the construction to be done and the cost of the same shall be a lien on the property.

Dated the 27th day of January, 19 75.

  
\_\_\_\_\_  
ROSS CAMPBELL  
Superintendent of Streets  
City of Modesto

NOTICE IS HEREBY GIVEN:

NAME Lennie A. Thomas

ADDRESS 1530 Owens Drive, Modesto, CA 95351

OWNER OF RECORD OF PROPERTY DESCRIBED AS FOLLOWS:

All that real property in the City of Modesto, County of Stanislaus, State of California, described as follows:

Lot 16 of Block 6350 of Highway Village as per map filed April 25, 1947 in Volume 16 of Maps, Page 41, Stanislaus County Records.

(Stanislaus County Assessor's Parcel No. 002-06 005-4134-001)


The Superintendent of Streets of the City of Modesto has been instructed by the City Council of the City of Modesto to notify you to construct or cause to be constructed certain improvements, a description of said improvements, the manner of their construction, and the materials to be used, to be as specified below:

4' wide sidewalk along the street frontage abutting Strivens Avenue on the South side of Block 6350 in the City of Modesto, all of said construction to be in accordance with City of Modesto standards.

The City Council will hear and pass upon objections or protests, if any, which may be raised by any property owner or other interested persons at 7:30 p.m. on the 10th day of February, 1975, in the City Council Chambers, located in the City Hall at 801 Eleventh Street, Modesto, California.

If construction is not commenced within sixty (60) days, or if construction is not diligently and without interruption prosecuted to completion, the Superintendent of Streets shall cause the construction to be done and the cost of the same shall be a lien on the property.

Dated the 27th day of January, 1975.



ROSS CAMPBELL  
Superintendent of Streets  
City of Modesto

NOTICE

NOTICE IS HEREBY GIVEN:

NAME Mary D. Fitz

ADDRESS 619 16th Street, Modesto, CA 95354

OWNER OF RECORD OF PROPERTY DESCRIBED AS FOLLOWS:

All that real property in the City of Modesto, County of Stanislaus, State of California, described as follows:

Lot 12 of Block 7159 of Highway Village as per map filed April 25, 1947 in Volume 16 of Maps, Page 41, Stanislaus County Records.

(Stanislaus County Assessor's Parcel No. 002-06 005-4155-001)


The Superintendent of Streets of the City of Modesto has been instructed by the City Council of the City of Modesto to notify you to construct or cause to be constructed certain improvements, a description of said improvements, the manner of their construction, and the materials to be used, to be as specified below:

4' wide sidewalk along the street frontage abutting Strivens Avenue on the South side of Block 7159 in the City of Modesto, all of said construction to be in accordance with City of Modesto standards.

The City Council will hear and pass upon objections or protests, if any, which may be raised by any property owner or other interested persons at 7:30 p.m. on the 10th day of February, 1975, in the City Council Chambers, located in the City Hall at 801 Eleventh Street, Modesto, California.

If construction is not commenced within sixty (60) days, or if construction is not diligently and without interruption prosecuted to completion, the Superintendent of Streets shall cause the construction to be done and the cost of the same shall be a lien on the property.

Dated the 27th day of January, 1975.

  
\_\_\_\_\_  
ROSS CAMPBELL  
Superintendent of Streets  
City of Modesto

N O T I C E

NOTICE IS HEREBY GIVEN:

NAME Doyle Eugene & Florence Ford

ADDRESS 2412 Strivens Avenue, Modesto, CA 95351

OWNER OF RECORD OF PROPERTY DESCRIBED AS FOLLOWS:

All that real property in the City of Modesto, County of Stanislaus, State of California, described as follows:

Lot 18 of Block 6350 of Highway Village as per map filed April 25, 1947 in Volume 16 of Maps, Page 41, Stanislaus County Records.

(Stanislaus County Assessor's Parcel No. 002-06 005-4132-001)

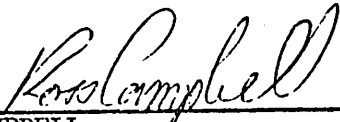
The Superintendent of Streets of the City of Modesto has been instructed by the City Council of the City of Modesto to notify you to construct or cause to be constructed certain improvements, a description of said improvements, the manner of their construction, and the materials to be used, to be as specified below:

4' wide sidewalk along the street frontage abutting Strivens Avenue on the South side of Block 6350 in the City of Modesto, all of said construction to be in accordance with City of Modesto standards.

The City Council will hear and pass upon objections or protests, if any, which may be raised by any property owner or other interested persons at 7:30 p.m. on the 10th day of February, 1975, in the City Council Chambers, located in the City Hall at 801 Eleventh Street, Modesto, California.

If construction is not commenced within sixty (60) days, or if construction is not diligently and without interruption prosecuted to completion, the Superintendent of Streets shall cause the construction to be done and the cost of the same shall be a lien on the property.

Dated the 27th day of January, 1975.

  
\_\_\_\_\_  
ROSS CAMPBELL  
Superintendent of Streets  
City of Modesto

N O T I C E

NOTICE IS HEREBY GIVEN:

NAME Ernest J. Pombo

ADDRESS West Highway 50, Tracy, CA 95376

OWNER OF RECORD OF PROPERTY DESCRIBED AS FOLLOWS:

All that real property in the City of Modesto, County of Stanislaus, State of California, described as follows:

Lot 16 of Block 7252 of Highway Village as per map filed April 25, 1947 in Volume 16 of Maps, Page 41, Stanislaus County Records.

(Stanislaus County Assessor's Parcel No. 002-06 005-4227-001)


The Superintendent of Streets of the City of Modesto has been instructed by the City Council of the City of Modesto to notify you to construct or cause to be constructed certain improvements, a description of said improvements, the manner of their construction, and the materials to be used, to be as specified below:

Drive-over curb and 4' wide sidewalk along the street frontage abutting McAdoo avenue on the West side of Block 7252 in the City of Modesto, all of said construction to be in accordance with City of Modesto standards.

The City Council will hear and pass upon objections or protests, if any, which may be raised by any property owner or other interested persons at 7:30 p.m. on the 10th day of February, 19 75, in the City Council Chambers, located in the City Hall at 801 Eleventh Street, Modesto, California.

If construction is not commenced within sixty (60) days, or if construction is not diligently and without interruption prosecuted to completion, the Superintendent of Streets shall cause the construction to be done and the cost of the same shall be a lien on the property.

Dated the 27th day of January, 1975.

  
\_\_\_\_\_  
ROSS CAMPBELL  
Superintendent of Streets  
City of Modesto

NOTICE

NOTICE IS HEREBY GIVEN:

NAME Margaret A. Ponte

ADDRESS 2606 Strivens Avenue, Modesto, CA 95351

OWNER OF RECORD OF PROPERTY DESCRIBED AS FOLLOWS:

All that real property in the City of Modesto, County of Stanislaus, State of California, described as follows:

Lot 8 of Block 7159 of Highway Village as per map filed April 25, 1947 in Volume 16 of Maps, Page 41, Stanislaus County Records.

(Stanislaus County Assessor's Parcel No. 002-06 005-4170-001)


The Superintendent of Streets of the City of Modesto has been instructed by the City Council of the City of Modesto to notify you to construct or cause to be constructed certain improvements, a description of said improvements, the manner of their construction, and the materials to be used, to be as specified below:

4' wide sidewalk along the street frontage abutting Strivens Avenue on the South side of Block 7159 in the City of Modesto, all of said construction to be in accordance with City of Modesto standards.

The City Council will hear and pass upon objections or protests, if any, which may be raised by any property owner or other interested persons at 7:30 p.m. on the 10th day of February, 1975, in the City Council Chambers, located in the City Hall at 801 Eleventh Street, Modesto, California.

If construction is not commenced within sixty (60) days, or if construction is not diligently and without interruption prosecuted to completion, the Superintendent of Streets shall cause the construction to be done and the cost of the same shall be a lien on the property.

Dated the 27th day of January, 1975.

  
\_\_\_\_\_  
ROSS CAMPBELL  
Superintendent of Streets  
City of Modesto

N O T I C E

NOTICE IS HEREBY GIVEN:

NAME Richard J. & Shirley A. Shanahan

ADDRESS 1537 Carverwood Drive, Modesto, CA 95350

OWNER OF RECORD OF PROPERTY DESCRIBED AS FOLLOWS:

All that real property in the City of Modesto, County of Stanislaus, State of California, described as follows:

Lot 14 of Block 6349 of Highway Village as per map filed April 25, 1947 in Volume 16 of Maps, Page 41, Stanislaus County Records.

(Stanislaus County Assessor's Parcel No. 002-06 005-4151-001)


The Superintendent of Streets of the City of Modesto has been instructed by the City Council of the City of Modesto to notify you to construct or cause to be constructed certain improvements, a description of said improvements, the manner of their construction, and the materials to be used, to be as specified below:

Full width sidewalk along the street frontage abutting Strivens Avenue on the North side of Block 6349 in the City of Modesto, all of said construction to be in accordance with City of Modesto standards.

The City Council will hear and pass upon objections or protests, if any, which may be raised by any property owner or other interested persons at 7:30 p.m. on the 10th day of February, 1975, in the City Council Chambers, located in the City Hall at 801 Eleventh Street, Modesto, California.

If construction is not commenced within sixty (60) days, or if construction is not diligently and without interruption prosecuted to completion, the Superintendent of Streets shall cause the construction to be done and the cost of the same shall be a lien on the property.

Dated the 27th day of January, 19 75.

  
\_\_\_\_\_  
ROSS CAMPBELL  
Superintendent of Streets  
City of Modesto

NOTICE IS HEREBY GIVEN:

NAME Eugene F. & Virginna L. Smith

ADDRESS 1515 "H" Street, Modesto, CA 95354

OWNER OF RECORD OF PROPERTY DESCRIBED AS FOLLOWS:

All that real property in the City of Modesto, County of Stanislaus, State of California, described as follows:

Lot 28 of Block 6350 of Highway Village as per map filed April 25, 1947 in Volume 16 of Maps, Page 41, Stanislaus County Records.

(Stanislaus County Assessor's Parcel No. 002-06 005-4122-001)


The Superintendent of Streets of the City of Modesto has been instructed by the City Council of the City of Modesto to notify you to construct or cause to be constructed certain improvements, a description of said improvements, the manner of their construction, and the materials to be used, to be as specified below:

4' wide sidewalk along the street frontage abutting Strivens Avenue on the South side of Block 6350 in the City of Modesto, all of said construction to be in accordance with City of Modesto standards.

The City Council will hear and pass upon objections or protests, if any, which may be raised by any property owner or other interested persons at 7:30 p.m. on the 10th day of February, 1975, in the City Council Chambers, located in the City Hall at 801 Eleventh Street, Modesto, California.

If construction is not commenced within sixty (60) days, or if construction is not diligently and without interruption prosecuted to completion, the Superintendent of Streets shall cause the construction to be done and the cost of the same shall be a lien on the property.

Dated the 27th day of January, 19 75.

  
\_\_\_\_\_  
ROSS CAMPBELL  
Superintendent of Streets  
City of Modesto

NOTICE IS HEREBY GIVEN:

NAME Grady Lee & Jane Estelle Wilson

ADDRESS 2616 McAdoo Avenue, Modesto, CA 95351

OWNER OF RECORD OF PROPERTY DESCRIBED AS FOLLOWS:

All that real property in the City of Modesto, County of Stanislaus, State of California, described as follows:

Lot 12 of Block 7252 of Highway Village as per map filed April 25, 1947 in Volume 16 of Maps, Page 41, Stanislaus County Records.

(Stanislaus County Assessor's Parcel No. 002-06 005-4231-001)

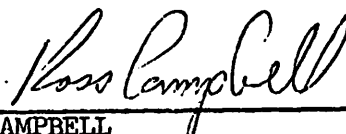
The Superintendent of Streets of the City of Modesto has been instructed by the City Council of the City of Modesto to notify you to construct or cause to be constructed certain improvements, a description of said improvements, the manner of their construction, and the materials to be used, to be as specified below:

Drive-over curb and 4' wide sidewalk along the Street frontage abutting McAdoo Avenue on the West side of Block 7252 in the City of Modesto, all of said construction to be in accordance with City of Modesto standards.

The City Council will hear and pass upon objections or protests, if any, which may be raised by any property owner or other interested persons at 7:30 p.m. on the 10th day of February, 19 75, in the City Council Chambers, located in the City Hall at 801 Eleventh Street, Modesto, California.

If construction is not commenced within sixty (60) days, or if construction is not diligently and without interruption prosecuted to completion, the Superintendent of Streets shall cause the construction to be done and the cost of the same shall be a lien on the property.

Dated the 27th day of January, 19 75.

  
\_\_\_\_\_  
ROSS CAMPBELL  
Superintendent of Streets  
City of Modesto

NOTICE IS HEREBY GIVEN:

NAME Frank D. & Kathleen R. Fields

ADDRESS 2826 Brenner Way, Modesto, CA 95351

OWNER OF RECORD OF PROPERTY DESCRIBED AS FOLLOWS:

All that real property in the City of Modesto, County of Stanislaus, State of California, described as follows:

Lot 1 of Block 7158 of Highway Village as per map filed April 25, 1947 in Volume 16 of Maps, Page 41, Stanislaus County Records.

(Stanislaus County Assessor's Parcel No. 002-06 005-4159-001)


The Superintendent of Streets of the City of Modesto has been instructed by the City Council of the City of Modesto to notify you to construct or cause to be constructed certain improvements, a description of said improvements, the manner of their construction, and the materials to be used, to be as specified below:

4' wide sidewalk along the street frontage abutting Strivens Avenue on the North side of Block 7158 in the City of Modesto, all of said construction to be in accordance with City of Modesto standards.

The City Council will hear and pass upon objections or protests, if any, which may be raised by any property owner or other interested persons at 7:30 p.m. on the 10th day of February, 1975, in the City Council Chambers, located in the City Hall at 801 Eleventh Street, Modesto, California.

If construction is not commenced within sixty (60) days, or if construction is not diligently and without interruption prosecuted to completion, the Superintendent of Streets shall cause the construction to be done and the cost of the same shall be a lien on the property.

Dated the 27th day of January, 1975.

  
\_\_\_\_\_  
ROSS CAMPBELL  
Superintendent of Streets  
City of Modesto

MODESTO CITY COUNCIL  
RESOLUTION NO. 75-220

A RESOLUTION APPOINTING COUNCILMEMBER KULLIJIAN AS CITY REPRESENTATIVE ON ECONOMIC DEVELOPMENT ACTION COMMITTEE, REPLACING SIMON

BE IT RESOLVED by the Council of the City of Modesto that Councilmember Kullijian is hereby appointed as City representative on Economic Development Action Committee, replacing Simon.

The foregoing resolution was introduced at a regular meeting of the Council of the City of Modesto held on the 27th day of January, 1975, by Councilman Elliott, who moved its adoption, which motion being duly seconded by Councilman Mensinger, was upon roll call carried and the resolution adopted by the following vote:

AYES: Councilmen: Dunlap, Elliott, Kullijian, Mensinger,  
Vice Mayor Newton

NOES: Councilmen: None

ABSENT: Councilmen: Mayor Davies

ATTEST:

  
\_\_\_\_\_  
W. T. CHYNOWETH, City Clerk

MODESTO CITY COUNCIL  
RESOLUTION NO. 75-221

A RESOLUTION APPOINTING CARL BOYETT AS A MEMBER OF THE MODESTO BI-CENTENNIAL COMMITTEE

BE IT RESOLVED by the Council of the City of Modesto that Carl Boyett is hereby appointed as a member of the Modesto Bicentennial Committee.

The foregoing resolution was introduced at a regular meeting of the Council of the City of Modesto held on the 27th day of January, 1975, by Councilman Elliott, who moved its adoption, which motion being duly seconded by Councilman Dunlap, was upon roll call carried and the resolution adopted by the following vote:

AYES: Councilmen: Dunlap, Elliott, Kullijian, Mensinger,  
Vice Mayor Newton

NOES: Councilmen: None

ABSENT: Councilmen: Mayor Davies

ATTEST: *W. T. Chynoweth*  
W. T. CHYNOWETH, City Clerk

MODESTO CITY COUNCIL  
RESOLUTION NO. 75-222

A RESOLUTION ACCEPTING WITH REGRET THE RESIGNATION OF ROBERT VENN AS  
A MEMBER OF THE PERSONNEL COMMISSION

WHEREAS, Robert Venn was appointed as a member of the Personnel  
Commission on January 2, 1968 and reappointed on May 8, 1972; and

WHEREAS, Robert Venn has tendered his resignation as a member  
of the Personnel Commission, effective February 3, 1975; and

WHEREAS, Robert Venn has been a devoted and sincere public  
servant and has contributed greatly to our civic progress.

NOW, THEREFORE, BE IT RESOLVED by the Council of the City of  
Modesto that the resignation of Robert Venn as a member of the Personnel  
Commission is hereby accepted with regret, and

BE IT FURTHER RESOLVED that the Council, on its own behalf,  
and on behalf of the Citizens of Modesto, hereby expresses its sin-  
cere appreciation to Robert Venn for his outstanding service to the  
Community.

The foregoing resolution was introduced at a regular meeting  
of the Council of the City of Modesto held on the 3rd day of February,  
1975, by Councilman Dunlap , who moved its adoption, which motion  
being duly seconded by Councilman Elliott , was upon roll call  
carried and the resolution adopted by the following vote:

AYES: Councilmen: Dunlap, Elliott, Kullijian, Mensinger,  
Mayor Davies

NOES: Councilmen: None

ABSENT: Councilmen: Newton

ATTEST:

  
W. T. CHYNOWETH, City Clerk

MODESTO CITY COUNCIL  
RESOLUTION NO. 75-223

A RESOLUTION APPROVING PLANS AND SPECIFICATIONS AND AUTHORIZING CALL FOR BIDS FOR STREET LIGHT MODERNIZATION PHASE 6, 1974-75

BE IT HEREBY RESOLVED by the Council of the City of Modesto as follows:

SECTION 1. The plans and specifications for Street Light Modernization Phase 6, 1974-75

copies of which are on file, are hereby accepted and approved.

SECTION 2. The City Clerk is hereby authorized to call for public competitive sealed bids for the above named project, to be opened in the office of the City Clerk, 801 11th Street, in the City of Modesto, on February 25, 1975 at 11:00 A.M. and the City Clerk is hereby directed to give notice inviting such sealed bids in the time, form, and manner provided by law.

SECTION 3. After the bids are opened, they shall be tabulated and analyzed and a report submitted to the Council at its next regular meeting.

The foregoing resolution was introduced at a regular meeting of the Council of the City of Modesto held on the 3rd day of February, 1975, by Councilman Dunlap, who moved its adoption, which motion being duly seconded by Councilman Elliott, was upon roll call carried and the resolution adopted by the following vote:

AYES: Councilmen: Dunlap, Elliott, Kullijian, Mensinger,  
Mayor Davies

NOES: Councilmen: None

ABSENT: Councilmen: Newton

ATTEST:

  
W. T. CHYNOWETH, City Clerk

MODESTO CITY COUNCIL  
RESOLUTION NO. 75-224

A RESOLUTION ACCEPTING THE BID OF A. P. PIPELINE FOR CONSTRUCTION OF  
SANITARY SEWER TO THE AIRPORT UTILITY AREA

WHEREAS, Resolution No. 75-3 , adopted by the Council of the  
City of Modesto on January 6, 1975 , approved the plans and speci-  
fications for the construction of Sanitary Sewer to the Airport  
Utility Area

and authorized the calling for bids, and

WHEREAS, the bids recieved for the construction of Sanitary Sewer  
to the Airport Utility Area  
were opened at 11:00 A.M. on January 21, 1975 and later tabulated  
by the Director of Public Works for the consideration of the Council,  
and

WHEREAS, the Director of Public Works has recommended that  
the bid of A. P. Pipeline in the amount of \$36,517.50

be accepted as the lowest responsible bid.

NOW, THEREFORE, BE IT RESOLVED by the Council of the City of Modesto  
that the bid of A. P. Pipeline in the amount of \$36,517.50

be accepted and the execution of a contract for the completion of the  
project by the City's designated officials be authorized.

The foregoing resolution was introduced at a regular meeting of  
the Council of the City of Modesto held on the 3rd day of February,  
1975, by Councilman Dunlap , who moved its adoption, which motion  
being duly seconded by Councilman Elliott , was upon roll call  
carried and the resolution adopted by the following vote:

AYES: Councilmen: Dunlap, Elliott, Kullijian, Mensinger,  
Mayor Davies

NOES: Councilmen: None

ABSENT: Councilmen: Newton

ATTEST:

  
W. T. CHYNOWETH, City Clerk

MODESTO CITY COUNCIL  
RESOLUTION NO. 75-225

A RESOLUTION APPROPRIATING \$6,800 DOLLARS IN THE SANITARY SEWER CONNECTION ACCOUNT (ACCOUNT NO. 6495) FROM THE FUND BALANCE OF THE AIRPORT FUND (FUND NO. 230)

WHEREAS, the sum of \$6,800 is available in the Fund Balance of the Airport Fund (Fund No. 230), and

WHEREAS, the Council desires to appropriate said sum to supplement the present appropriation of \$32,000 in the Sanitary Sewer Connection Account (Account No. 6495),

NOW, THEREFORE, BE IT RESOLVED by the Council of the City of Modesto that the sum of \$6,800 be and is hereby appropriated in the Sanitary Sewer Connection Account (Account No. 6495) from the Fund Balance of the Airport Fund (Fund No. 230).

BE IT FURTHER RESOLVED that the Director of Finance is hereby authorized to take the necessary steps to implement the provisions of this resolution.

The foregoing resolution was introduced at a regular meeting of the Council of the City of Modesto held on the 3rd day of February, 1975, by Councilman Dunlap, who moved its adoption, which motion being duly seconded by Councilman Elliott, was upon roll call carried and the resolution adopted by the following vote:

AYES: Councilmen: Dunlap, Elliott, Kullijian, Mensinger,  
Mayor Davies

NOES: Councilmen: None

ABSENT: Councilmen: Newton

ATTEST:

  
W. T. CHYNOWETH, City Clerk

(SEAL)

APPROVED AS TO FORM:

By

  
ELWYN L. JOHNSON, City Attorney

MODESTO CITY COUNCIL  
RESOLUTION NO. 75-226

A RESOLUTION ACCEPTING THE BID OF JOE MARTIN FOR CONSTRUCTION OF WATER-  
LINES IN CARVER GLEN SUBDIVISION

WHEREAS, Resolution No. 75-18 , adopted by the Council of the  
City of Modesto on January 13, 1975 , approved the plans and speci-  
fications for the construction of Waterlines in Carver Glen Subdivision  
and authorized the calling for bids, and

WHEREAS, the bids recieved for the construction of Waterlines in  
Carver Glen Subdivision  
were opened at 11:00 A.M. on January 28, 1975 and later tabulated  
by the Director of Public Works for the consideration of the Council,  
and

WHEREAS, the Director of Public Works has recommended that  
the bid of Joe Martin in the amount of \$27,134.00

be accepted as the lowest responsible bid.

NOW, THEREFORE, BE IT RESOLVED by the Council of the City of Modesto  
that the bid of Joe Martin in the amount of \$27,134.00

be accepted and the execution of a contract for the completion of the  
project by the City's designated officials be authorized.

The foregoing resolution was introduced at a regular meeting of  
the Council of the City of Modesto held on the 3rd day of February,  
1975 , by Councilman Dunlap , who moved its adoption, which motion  
being duly seconded by Councilman Elliott , was upon roll call  
carried and the resolution adopted by the following vote:

AYES: Councilmen: Dunlap, Elliott, Kullijian, Mensinger,  
Mayor Davies

NOES: Councilmen: None

ABSENT: Councilmen: None

ATTEST:

  
W. T. CHYNOWETH, City Clerk

MODESTO CITY COUNCIL  
RESOLUTION NO. 75-227

A RESOLUTION ESTIMATING ADDITIONAL REVENUES IN THE SPECIAL AVIATION FUND (FUND NO. 306) AND TRANSFERRING AN ADDITIONAL AMOUNT FROM THE SPECIAL FUND FOR CAPITAL OUTLAYS (FUND NO. 321) TO THE SPECIAL AVIATION FUND (FUND NO. 306) AND APPROPRIATING \$400,000 IN THE ACCOUNT OVERLAY RUNWAY 10L/28R AND NORTH PARALLEL TAXIWAY (ACCOUNT 6480) IN THE SPECIAL AVIATION FUND (FUND NO. 306)

WHEREAS, the main air carrier runway at the Modesto City-County Airport/Harry Sham Field needs to be strengthened, and

WHEREAS, the Council desires to proceed with said strengthening project during the 1974-75 fiscal year, and

WHEREAS, the following revenue sources are anticipated to offset 92.67% of the project costs:

FAA Allocation	\$322,360
State of California Aviation Fund	19,000
County of Stanislaus	29,320

and

WHEREAS, the City's estimated share of the project is \$29,320, which amount is available in the General Reserve (Account No. 60) of the Special Fund for Capital Outlays (Fund No. 321) and will not be required for other scheduled projects during the 1974-75 fiscal year,

NOW, THEREFORE, BE IT RESOLVED by the Council of the City of Modesto, that an amount of \$370,680 is estimated in the Special Aviation Fund (Fund No. 306) in the following revenue accounts:

County Airport Apportionments (Account No. 223)	\$ 29,320
FAA Grant (Account No. 255)	322,360
State Grant (Account No. 270)	19,000

BE IT FURTHER RESOLVED that an amount of \$29,320 is hereby transferred from the Special Fund for Capital Outlays (Fund No. 321) General Reserve (Account No. 60) to the Special Aviation Fund (Fund No. 306).

BE IT FURTHER RESOLVED that the amount of \$400,000 be and is hereby appropriated in the account Overlay Runway 10L/28R and North Parallel Taxiway (Account 6480) in the Special Aviation Fund (Fund No. 306).

BE IT FURTHER RESOLVED that the Director of Finance is hereby authorized to take the necessary steps to implement the provisions of this resolution.

The foregoing resolution was introduced at a regular meeting of the Council of the City of Modesto held on the 3rd day of February, 1975, by Councilman Dunlap, who moved its adoption, which motion being duly seconded by Councilman Elliott, was upon roll call carried and the resolution adopted by the following vote:

AYES: Councilmen: Dunlap, Elliott, Kullijian, Mensinger,  
Mayor Davies

NOES: Councilmen: None

ABSENT: Councilmen: Newton

ATTEST:

  
\_\_\_\_\_  
W. T. CHYNOWETH, City Clerk

(SEAL)

Approved as to form:

By

  
\_\_\_\_\_  
ELWYN L. JOHNSON, City Attorney

MODESTO CITY COUNCIL  
RESOLUTION NO. 75-228

A RESOLUTION OVERRULING THE RECOMMENDATION OF THE PLANNING COMMISSION TO AMEND SECTION 28-3-9 OF THE ZONING MAP OF THE CITY OF MODESTO TO REZONE FROM C-2 TO R-3, (PROPERTY LOCATED NORTH OF YOSEMITE BOULEVARD, WEST OF LAS FLORES AVENUE).

WHEREAS, on October 1, 1974, by Resolution No. 74-168, the Planning Commission initiated proceedings to amend Section 28-3-9 of the Zoning Map to rezone from General Commercial Zone, C-2, to Medium-High Density Residential Zone, R-3, property located north of Yosemite Boulevard and west of Las Flores Avenue, as shown on the map titled "Yosemite Boulevard-Las Flores Avenue, Zoning Study Map, October 1, 1974", which map is on file in the office of the Planning Director, and

WHEREAS, a public hearing was held by the Planning Commission on December 17, 1974, in the City Council Chambers, City Hall, 801 - 11th Street, Modesto, California, at which time evidence, both oral and documentary was received and considered, and

WHEREAS, after said public hearing, the Planning Commission, by its Resolution No. 74-216, found and determined that rezoning from General Commercial Zone, C-2, to Medium-High Density Residential Zone, R-3, of the entire Yosemite Boulevard - Las Flores Avenue Zoning Study Area, as initiated by the Planning Commission in its Resolution No. 74-168, is not required by public necessity, convenience and general welfare and denied rezoning of that parcel of land located at the immediate northwest corner of Yosemite Boulevard and Las Flores Avenue for the following reasons:

1. Said parcel of land is currently developed with a land use permitted in the C-2 zone.
2. Said parcel of land is the only parcel within the area initiated for rezoning having direct frontage on the Yosemite Boulevard Commercial strip.

WHEREAS, after said public hearing referred to above, the Planning Commission, by its Resolution No. 74-216, found and determined that rezoning of the property as initiated, except for that parcel of land located at the immediate northwest corner of Yosemite Boulevard and Las Flores Avenue, is required by public necessity, convenience and general welfare for the following reasons:

1. The remaining three parcels of land do not have frontage on the Yosemite Boulevard Commercial strip.
2. These three properties are within close proximity to developed residential areas to the east and north and commercial development on said properties could result in commercial-residential land use conflicts.

3. These three properties are not developed for commercial use with the exception of a small amount of commercial storage on one parcel.
4. The Modesto Urban Area General Plan Map designates the subject area as being properly located for residential rather than commercial land uses.

and

WHEREAS, the Planning Commission, by its Resolution No. 74-216, recommended to the City Council the rezoning from General Commercial Zone, C-2, to Medium-High Density Residential Zone, R-3, of those areas shown on the map titled "Yosemite Boulevard - Las Flores Avenue Proposed Rezoning, December 17, 1974", a copy of which is attached hereto, and

WHEREAS, a public hearing was held by the Council of the City of Modesto on February 3, 1975, on said Planning Commission recommended rezoning, and after hearing evidence both oral and documentary, the City Council found and determined that the proposed rezoning should be denied for the following reasons:

1. Property zoned commercial for a number of years should not be downzoned unless there is an overriding public purpose.
2. Even though the existing C-2 zoning is not desirable because it permits commercial development with no plot plan review nor assurance of development standards that would insure compatibility with adjacent residential areas and Dry Creek, there are other alternatives such as H-1 zoning which are preferable to R-3 zoning.

and

WHEREAS, the City Council certifies that at said Council meeting it reviewed and considered the findings of the City of Modesto Environmental Assessment Committee which resulted in a negative declaration in regard to the environmental impact of the subject project,

NOW, THEREFORE, BE IT RESOLVED by the Council of the City of Modesto that the proposed rezoning recommended by the Planning Commission in its Resolution No. 74-216, to rezone from General Commercial Zone, C-2, to Medium-High Density Residential Zone, R-3, that area north of Yosemite Boulevard and west of Las Flores Avenue, as shown on the map titled "Yosemite Boulevard-Las Flores Avenue Proposed Rezoning, December 17, 1974", be denied for the reasons set forth above.

BE IT FURTHER RESOLVED that the Director of Planning of the City of Modesto is hereby directed to file or cause to be filed with the Stanislaus County Clerk a Notice of Determination in regard to the environmental impact of the subject project relating to the denial of an amendment to Section 28-3-9 of the Zoning Map of the City of Modesto to rezone certain properties located thereon.

The foregoing resolution was introduced at a regular meeting of the Council of the City of Modesto held on the 3rd day of February, 1975, by Councilman Elliott, who moved its adoption, which motion being duly seconded by Councilman Kullijian, was upon roll call carried and the resolution adopted by the following vote:

AYES: Councilmen: Dunlap, Elliott, Kullijian, Mensinger, Vice Mayor Newton

NOES: Councilmen: None

ABSENT: Councilmen: Mayor Davies

ATTEST:

W. T. Chynoweth  
W. T. CHYNOWETH, City Clerk

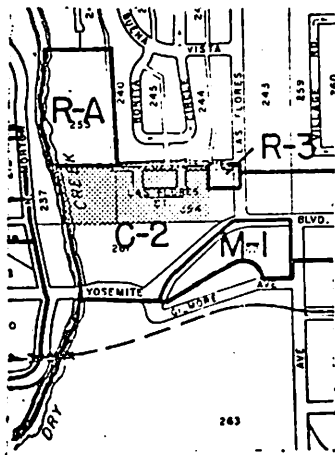
(SEAL)

APPROVED AS TO FORM:

By

J. David Fitzsimons  
DAVID FITZSIMONS, Assistant City Attorney

YOSEMITE BOULEVARD  
-LAS FLORES AVENUE  
PROPOSED REZONING  
DECEMBER 17, 1974



LEGEND-AREA OF PROPOSED  
CITY REZONING

 EXISTING CITY C-2  
REZONE TO R-3

MODESTO CITY COUNCIL  
RESOLUTION NO. 75-229

A RESOLUTION OF INTENTION TO AMEND SECTION 28-3-9 OF THE ZONING MAP OF THE CITY OF MODESTO TO RECLASSIFY CERTAIN PROPERTY, AND REFERRING SAID MATTER TO THE PLANNING COMMISSION FOR CONSIDERATION AND RECOMMENDATION. (COUNCIL INITIATED - LAS FLORES-DRY CREEK AREA)

BE IT RESOLVED by the Council of the City of Modesto that proceedings are hereby initiated to amend Section 28-3-9 of the Zoning Map to reclassify from General Commercial Zone, C-2, to Highway Frontage Zone, H-1, the property shown on the map titled "Las Flores-Dry Creek Zoning Study Map, February 3, 1975", which map is on file in the office of the Planning Director, and a copy of which is attached hereto and made a part hereof by this reference.

BE IT FURTHER RESOLVED that the proceedings to reclassify the property shown on the map referred to above from General Commercial Zone, C-2, to Highway Frontage Zone, H-1, is hereby referred to the Planning Commission for a public hearing to be held on March 18, 1975, at 7:50 P.M., in the City Council Chambers, City Hall, 801 - 11th Street, Modesto, California.

The foregoing resolution was introduced at a regular meeting of the Council of the City of Modesto held on the 3rd day of February, 1975, by Councilman Elliott, who moved its adoption, which motion being duly seconded by Councilman Kullijian, was upon roll call carried and the resolution adopted by the following vote:

AYES: Councilmen: Dunlap, Elliott, Kullijian, Mensinger, Vice Mayor Newton

NOES: Councilmen: None

ABSENT: Councilmen: Mayor Davies

ATTEST:

  
W. T. CHYNOWETH, City Clerk

(SEAL)

APPROVED AS TO FORM:

By   
DAVID FITZSIMONS, Assistant City Attorney

MODESTO CITY COUNCIL  
RESOLUTION NO. ~~75~~ 75-230

A RESOLUTION CERTIFYING REVIEW OF ENVIRONMENTAL ASSESSMENT AND DIRECTING THE DIRECTOR OF PLANNING TO FILE A NOTICE OF DETERMINATION OF THE ENVIRONMENTAL IMPACT RELATING TO AN AMENDMENT TO SECTION MAP 31-3-9 OF THE ZONING MAP OF THE CITY OF MODESTO, RECLASSIFYING CERTAIN PROPERTY LOCATED THEREON. (PLANNING COMMISSION INITIATED - NORTHEAST-SOUTHEAST CHICAGO AVENUE AND PARADISE ROAD)

WHEREAS, on February 3, 1975, the City Council introduced Ordinance No. 1425-C.S.

giving approval to a project relating to an amendment to Section Map 31-3-9 of the Zoning Map to rezone certain property from Low Density Residential Zone, R-1, to Neighborhood Commercial Zone, C-1,

and

WHEREAS, the City Council certifies that at said Council meeting it reviewed and considered the findings of the City of Modesto Environmental Assessment Committee which resulted in a negative declaration in regard to the environmental impact of the subject project,

NOW, THEREFORE, BE IT RESOLVED by the Council of the City of Modesto that the Director of Planning of the City of Modesto is hereby directed to file or cause to be filed with the Stanislaus County Clerk a Notice of Determination in regard to the environmental impact of the subject project relating to an amendment to Section Map 31-3-9 of the Zoning Map of the City of Modesto, reclassifying certain property located thereon.

The foregoing resolution was introduced at a regular meeting of the Council of the City of Modesto held on the 3rd day of February, 1975, by Councilman Dunlap, who moved its adoption, which motion being duly seconded by Councilman Elliott, was upon roll call carried and the resolution adopted by the following vote:

AYES: Councilmen: Dunlap, Elliott, Kullijian, Mensinger, Mayor Davies

NOES: Councilmen: None

ABSENT: Councilmen: Newton

(SEAL)

ATTEST:

W. T. Chynoweth  
W. T. CHYNOWETH, City Clerk

APPROVED AS TO FORM:

By Elwyn L. Johnson  
ELWYN L. JOHNSON, City Attorney

MODESTO CITY COUNCIL  
RESOLUTION NO. 75-231

A RESOLUTION CERTIFYING REVIEW OF ENVIRONMENTAL ASSESSMENT AND DIRECTING THE DIRECTOR OF PLANNING TO FILE A NOTICE OF DETERMINATION OF THE ENVIRONMENTAL IMPACT RELATING TO AN AMENDMENT TO SECTION MAP 13-3-8 OF THE ZONING MAP OF THE CITY OF MODESTO, RECLASSIFYING CERTAIN PROPERTY LOCATED THEREON. (PLANNING COMMISSION INITIATED - PORTION OF NORTHWEST CORNER OF EARL AND STRIVENS)

WHEREAS, on February 3, 1975, the City Council introduced Ordinance No. 1426-C.S.

giving approval to a project relating to an amendment to Section Map 13-3-8 of the Zoning Map to rezone certain property from Neighborhood Commercial Zone, C-1, to Medium High Density Residential Zone, R-3

and

WHEREAS, the City Council certifies that at said Council meeting it reviewed and considered the findings of the City of Modesto Environmental Assessment Committee which resulted in a negative declaration in regard to the environmental impact of the subject project,

NOW, THEREFORE, BE IT RESOLVED by the Council of the City of Modesto that the Director of Planning of the City of Modesto is hereby directed to file or cause to be filed with the Stanislaus County Clerk a Notice of Determination in regard to the environmental impact of the subject project relating to an amendment to Section Map 13-3-8 of the Zoning Map of the City of Modesto, reclassifying certain property located thereon.

The foregoing resolution was introduced at a regular meeting of the Council of the City of Modesto held on the 3rd day of February, 1975, by Councilman Mensinger, who moved its adoption, which motion being duly seconded by Councilman Dunlap, was upon roll call carried and the resolution adopted by the following vote:

AYES: Councilmen: Dunlap, Elliott, Kullijian, Mensinger,  
Mayor Davies

NOES: Councilmen: None

ABSENT: Councilmen: Newton

(SEAL)

ATTEST:

W. T. Chynoweth  
W. T. CHYNOWETH, City Clerk

APPROVED AS TO FORM:

By Elwyn L. Johnson  
ELWYN L. JOHNSON, City Attorney

MODESTO CITY COUNCIL  
RESOLUTION NO. ~~75~~ 75-232

A RESOLUTION CERTIFYING REVIEW OF ENVIRONMENTAL ASSESSMENT AND DIRECTING THE DIRECTOR OF PLANNING TO FILE A NOTICE OF DETERMINATION OF THE ENVIRONMENTAL IMPACT RELATING TO AN AMENDMENT TO SECTION MAP 9-3-9 OF THE ZONING MAP OF THE CITY OF MODESTO, RECLASSIFYING CERTAIN PROPERTY LOCATED THEREON. (SALTER - EAST SIDE OF MC HENRY AVENUE NORTH OF UNION AVENUE)

WHEREAS, on February 3, 1975, the City Council introduced Ordinance No. 1427-C.S.

giving approval to a project relating to an amendment to Section Map 9-3-9 of the zoning map to prezone certain property located thereon to Highway Frontage Zone, H-1

and

WHEREAS, the City Council certifies that at said Council meeting it reviewed and considered the findings of the City of Modesto Environmental Assessment Committee which resulted in a negative declaration in regard to the environmental impact of the subject project,

NOW, THEREFORE, BE IT RESOLVED by the Council of the City of Modesto that the Director of Planning of the City of Modesto is hereby directed to file or cause to be filed with the Stanislaus County Clerk a Notice of Determination in regard to the environmental impact of the subject project relating to an amendment to Section Map 9-3-9 of the Zoning Map of the City of Modesto, reclassifying certain property located thereon.

The foregoing resolution was introduced at a regular meeting of the Council of the City of Modesto held on the 3rd day of February, 1975, by Councilman Elliott, who moved its adoption, which motion being duly seconded by Councilman Kullijian, was upon roll call carried and the resolution adopted by the following vote:

AYES: Councilmen: Dunlap, Elliott, Kullijian, Mensinger, Mayor Davies

NOES: Councilmen: None

ABSENT: Councilmen: Newton

(SEAL)

ATTEST:

W. T. Chynoweth  
W. T. CHYNOWETH, City Clerk

APPROVED AS TO FORM:

By Elwyn L. Johnson  
ELWYN L. JOHNSON, City Attorney

MODESTO CITY COUNCIL  
RESOLUTION NO. 75-233

A RESOLUTION APPROVING VARIANCE TO SIDEWALK STANDARDS AND PERMITTING CONSTRUCTION OF EXPOSED AGGREGATE SIDEWALK ON THE PUBLIC RIGHT OF WAY ALONG McHENRY AND COOLIDGE AVENUES (Rule Development)

WHEREAS, Rule Development has requested a variance to sidewalk standards to permit construction of exposed aggregate sidewalk in the public right of way at McHenry and Coolidge Avenues in connection with an expansion program; and

WHEREAS, approximately one year ago a variance was granted Rule Development for exposed aggregate sidewalk for its existing facilities; and

WHEREAS, the Director of Public Works in a memorandum dated January 30, 1975, has stated that experience indicates no problems have been created by exposed aggregate sidewalks and recommends that the variance be granted.

NOW, THEREFORE, BE IT RESOLVED by the Council of the City of Modesto that the request of Rule Development for permission to construct exposed aggregate sidewalk on the public right of way along McHenry and Coolidge Avenue in connection with its expansion program, is hereby approved.


The foregoing resolution was introduced at a regular meeting of the Council of the City of Modesto held on the 3rd day of February, 1975, by Councilwoman Mensinger, who moved its adoption, which motion being duly seconded by Councilman Kullijian, was upon roll carried and the resolution adopted by the following vote:

AYES: Councilmen: Dunlap, Elliott, Kullijian, Mensinger,  
Mayor Davies

NOES: Councilmen: None

ABSENT: Councilmen: Newton

ATTEST:

  
W. T. CHYNOWETH, City Clerk

MODESTO CITY COUNCIL  
RESOLUTION NO. 75-234

A RESOLUTION CONFIRMING THE REPORT OF THE SUPER-  
INTENDENT OF STREETS CONCERNING THE WORK OF CON-  
STRUCTION OF ASPHALTIC CONCRETE PAVING ALONG CER-  
TAIN ALLEYS IN THE CITY OF MODESTO IN ACCORDANCE  
WITH THE IMPROVEMENT DISTRICT ACT OF 1911, ASSESS-  
ING THE COST OF CONSTRUCTION AGAINST THE PARCEL OF  
REAL PROPERTY FRONTING UPON THE IMPROVEMENT, AND  
DIRECTING THE METHOD OF COLLECTION OF SAID LIEN.  
Block 445, Lots 1 through 5 - Theodore M. and Patricia  
A. Cook - \$1,480.60

WHEREAS, Chapter 27 of Part 3 of Division 7 (Sections 5870 et seq.)  
of the Streets and Highways Code of the State of California establishes  
a procedure pursuant to which the construction of certain improvements  
may be required, and

WHEREAS, the Council did, on WAIVED BY PROPERTY OWNER  
-----, 19--, adopt  
its Resolution No. -----, ordering the installation of certain  
improvements along certain alleys in the City of Modesto as provided  
therein, and directing the Superintendent of Streets to give notice  
requiring the construction of such improvements, and

WHEREAS, in compliance with the provisions of Chapter 27 of Part  
3 of Division 7 of the Streets and Highways Code the Superintendent of  
Streets proceeded to cause the completion of the construction of as-  
phaltic concrete paving on property abutting the property hereafter  
described, and

WHEREAS, January 27, 1975, at 7:30 o'clock P.M.  
in the Council Chambers, located in the City Hall, 801 Eleventh Street,  
Modesto, California, was set as the time and place for hearing and  
passing upon the report of the Superintendent of Streets with respect  
to the construction of said improvement, and

WHEREAS, at the time of said hearing, said Council received the  
report of the Superintendent of Streets, as submitted, and on file in  
the office of the City Clerk.

NOW, THEREFORE, BE IT RESOLVED by the Council of the City of  
Modesto as follows:

SECTION 1. The report of the Superintendent of Streets as sub-  
mitted and on file in the office of the City Clerk is hereby confirmed

and the cost of such work is determined to be in the total amount of \$1,480.60.

SECTION 2. That the cost of the aforesaid work, being the amount of \$1,480.60, be assessed in three annual installments as a lien against the parcel (s) of property fronting upon the work so constructed, All that real property in the City of Modesto, County of Stanislaus, State of California, described as follows:

Lots 1 through 5 of Block 445 of City of Modesto as per map filed December 21, 1942, in Volume 15, Page 445, Stanislaus County Records.

(Stanislaus County Assessor's Parcel No. 002-01 109-1406-001)

SECTION 3. Said assessment shall bear interest on the unpaid balance at the rate of seven (7%) per cent per annum, said interest to begin to run on the 31st day after the adoption of this resolution.

SECTION 4. In accordance with the provisions of Sections 5893 and 5895 of the California Streets and Highways Code, it is hereby ordered that the notice of each annual installment of said lien be delivered to the Stanislaus County Auditor, who shall enter the amount thereof on the County Assessment Book opposite the description of the particular property and the amount shall be collected together with all other taxes thereon against the property. The Director of Finance shall annually deliver said notice of lien to the County Auditor before the date fixed by law for the delivery of the Assessment Book to the County Board of Equalization. The lien shall be collected in accordance with the procedure prescribed in Section 5894 of the California Streets and Highways Code.

The foregoing resolution was introduced at a regular meeting of the Council of the City of Modesto held on the 3rd day of February, 1975, by Councilman Elliott, who moved its adoption, which motion being duly seconded by Councilman Dunlap, was upon roll call carried and the resolution adopted by the following vote:

AYES: Councilmen: Dunlap, Elliott, Kullijian, Mensinger,  
Mayor Davies  
NOES: Councilmen: None  
ABSENT: Councilmen: Newton

ATTEST:

  
W. T. CHYNOWETH, City Clerk

(alleys)

MODESTO CITY COUNCIL  
RESOLUTION NO. 75-235

A RESOLUTION GRANTING THE APPEAL OF CHARLES FENLEY TO CONDITIONS NO. 6 AND 7 AND DENYING THE APPEAL TO CONDITIONS NO. 1 THROUGH 5 IMPOSED BY PLANNING COMMISSION RESOLUTION NO. 74-120 ENTITLED "A RESOLUTION APPROVING THE TENTATIVE PARCEL MAP OF PROPERTY LOCATED AT THE NORTHWEST CORNER OF OAKDALE ROAD AND WYLIE DRIVE".

WHEREAS, Charles Fenley filed a tentative parcel map of property located at the northwest corner of Oakdale Road and Wylie Drive with the Secretary of the Planning Commission on November 12, 1974, and

WHEREAS, on December 3, 1974, the Planning Commission considered and approved said tentative parcel map subject to compliance with the following conditions:

1. That 20 feet of additional street right-of-way along the Wylie Drive frontage of Parcels C and D be dedicated to the City of Modesto.
2. That 26.5 feet of additional street right-of-way along the Oakdale Road frontages of Parcels A, B, and C be dedicated to the City of Modesto, to provide 50 feet of right-of-way west of the center line of Oakdale Road.
3. That payment shall be made to the city for the planting of 64 street trees along the Wylie Drive and Oakdale Road frontages of all parcels in accordance with the provisions of Section 4-4.502(e) of the Modesto Municipal Code.
4. That 10-foot wide public utility easements shall be granted along the Wylie Drive, Oakdale Road, and Muirswood Way frontages of all parcels.
5. That sufficient street right-of-way shall be dedicated to the City of Modesto to provide for Muirswood Way to be developed as a 60-foot wide collector street.
6. That the developer shall pay the City of Modesto a sanitary subtrunk sewer fee of \$150.00 per gross acre prior to recording of the final map.
7. That the developer shall pay the City of Modesto a storm drainage fee of \$482.00 per gross acre of area prior to the recording of the final map.
8. That tentative parcel map approval shall expire on December 3, 1975, one year from the date of approval, unless an extension of time is granted by the Planning Commission.

and

WHEREAS, on December 10, 1974, Charles Fenley filed an appeal to Conditions No. 1 through 7 imposed by the Planning Commission by its Resolution No. 74-210, and

WHEREAS, the Council held a public hearing on the appeal of Charles Fenley on January 6, 1975, which public hearing was further continued to January 20, 1975, January 27, 1975, and February 3, 1975,

NOW, THEREFORE, BE IT RESOLVED by the Council of the City of Modesto that it hereby grants the appeal of Charles Fenley to Conditions No. 6 and 7, imposed by Planning Commission Resolution No. 74-210 approving the tentative parcel map of pro-

perty located at the northwest corner of Oakdale Road and Wylie Drive, and amends said conditions to read as follows:

"6. That prior to recording the final map the developer shall either pay to the City of Modesto the sanitary subtrunk sewer fee set forth in Section 5-6.06 of the Modesto Municipal Code per gross acre of area or if the Municipal Code is amended prior to recording of the final map to authorize an agreement under which said sanitary subtrunk sewer fees may be spread over a period of time, enter into an agreement with the City of Modesto pursuant to which payment of said sanitary subtrunk sewer fees will be deferred for five years unless during said five years a parcel is further subdivided or parceled or a building permit is issued on a parcel during said five years, in which case payment of said fees is due on that parcel or portion subdivided. The subtrunk sanitary sewer fee to be paid shall be that fee in effect at the time the fee is paid."

"7. That prior to recording of the final map the developer shall either pay to the City of Modesto a storm drainage fee of \$482.00 per gross acre of area or, if the municipal code is amended prior to recording of the final map to authorize an agreement under which said storm drainage fees may be spread over a period of time, enter into an agreement with the City of Modesto pursuant to which payment of said storm drainage fees will be deferred for five years unless during said five years a parcel is further subdivided or parceled or a building permit is issued on a parcel during said five years, in which case payment of said fees is due on that parcel or portion subdivided."

BE IT FURTHER RESOLVED by the Council of the City of Modesto that it hereby denies the appeal of Charles Fenley to Conditions No. 1 through 5 imposed by Planning Commission Resolution No. 74-210 approving the tentative parcel of property located at the northwest corner of Oakdale Road and Wylie Drive.

The foregoing resolution was introduced at a regular meeting of the Council of the City of Modesto held on the 3rd day of February, 1975, by Councilman Kullijian, who moved its adoption, which motion being duly seconded by Councilman Elliott, was upon roll call carried and the resolution adopted by the following vote:

AYES: Councilmen: Dunlap, Elliott, Kullijian, Mensinger, Mayor Davies

NOES: Councilmen: Newton

ABSENT: Councilmen: None

ATTEST:

  
W. T. CHYNOWETH, City Clerk

(SEAL)

APPROVED AS TO FORM:

By

  
ELWYN L. JOHNSON, City Attorney

MODESTO CITY COUNCIL  
RESOLUTION NO. 75-236

A RESOLUTION APPROVING THE URBANIZED LIMITS AND THE FEDERAL AND URBAN SYSTEMS ROUTES SHOWN ON STATE OF CALIFORNIA MAP, TRANSPORTATION AGENCY, SCALE 1" = 1,320 FEET, MODESTO-CERES, DATED JANUARY 23, 1975

WHEREAS, City of Modesto Council Resolution 74-678 approved the appointment of the Director of Public Works to the Stanislaus County Urban System Technical Advisory Committee; and

WHEREAS, the function of the Stanislaus County Urban System Technical Advisory Committee is to recommend street projects to be funded under the 1973 Federal Aid Highway Act; and

WHEREAS, individual committee members have now identified and agreed upon the route system and the area boundaries for the Modesto-Ceres Urbanized area, said boundaries delineated in accordance with criteria established by the Department of Transportation, State of California.

WHEREAS, the Federal Aid System is further described on the tabulation marked "Exhibit A", attached hereto, and made a part hereof; and

WHEREAS, the Federal Air Urban system alignments are based on the projected usage in 1980; and

WHEREAS, it is now necessary that the routes and areas be approved by the Councils of the City of Modesto, the City of Ceres, the Stanislaus County Board of Supervisors, and the State of California.

NOW, THEREFORE, BE IT RESOLVED by the Council of the City of Modesto as follows:

1. The urbanized limits and the Federal Aid Urban Systems routes as shown on State of California Map, Transportation Agency, scale 1" = 1,320 feet, Modesto-Ceres, dated January 23, 1975, on file in the office of the Director of Public Works, City of Modesto, are hereby approved.
2. The Federal Aid System, further described on the tabulation, attached hereto and marked "Exhibit A", is hereby approved.

3. The City Clerk is hereby directed to forward a copy of this resolution to the State Department of Transportation, the Stanislaus County Board of Supervisors, and the City of Ceres.

The foregoing resolution was introduced at a regular meeting of the Council of the City of Modesto held on the 3rd day of February, 1975, by Councilman Dunlap, who moved its adoption, which motion being duly seconded by Councilman Elliott, was upon roll call carried and the resolution adopted by the following vote:

AYES: Councilmen: Dunlap, Elliott, Kullijian, Mensinger,  
Mayor Davies

NOES: Councilmen: None

ABSENT: Councilmen: Newton

ATTEST:

  
\_\_\_\_\_  
W. T. CHYNOWETH, City Clerk

TY STANISLAUS

FEDERAL AID SYSTEM

URBAN AREA MODESTO-CERES

NO. 1

STREET / ROAD NAME	TERMINI		LENGTH 1/100 MILE				MAP SHEET NUMBER
	FROM	TO	STATE	COUNTY	CITY	TOTAL	
ERIGSMORE AVE	STATE HWY. 99	CLAUS RD		1.48	4.65	6.13	
PARADISE AVE	WEST URBAN BNDRY. FAS 917	FIRST ST		1.89	0.56	2.45	
"H" ST.	FIRST ST	BURNEY ST		-	1.33	1.33	
SCENIC DR	BURNEY ST	CLAUS RD		2.35	1.49	3.84	
FIRST ST	"H" ST	SIERRA DR		-	0.07	0.07	
SIERRA DR	FIRST ST	"G" ST		-	0.02	0.02	
"G" ST	SIERRA DR.	BURNEY ST		-	1.24	1.24	
BURNEY ST	"G" ST.	SCENIC DR		-	0.14	0.14	
HATCH RD	WEST URBAN BNDRY. FAS 917	EAST URBAN BNDRY. FAS 1286		2.41	1.20	3.61	
CARPENTER RD	SOUTH URBAN BNDRY. FAS 1285	STATE HWY 99		2.45	1.53	3.98	
NINTH ST	CARPENTER RD	STATE HWY 99		1.42	3.43	4.85	
STANDFORD AVE	STATE HWY 99	McHENRY AVE		1.95	1.12	3.07	
SYLVAN AVE	McHENRY AVE	CAKDALE RD		0.64	1.33	1.97	
"D" ST	NINTH ST	GRAND ST		-	0.39	0.39	
GRAND ST	"D" ST	DRY CREEK BRIDGE		-	0.30	0.30	
YOSEMITE BLVD	DRY CREEK BRIDGE	EAST URBAN BNDRY FAS 553		0.30	2.44	2.74	
MITCHELL RD	STATE HWY 99	YOSEMITE BLVD.		2.55	2.17	4.72	
EL VISTA AVE	YOSEMITE BLVD	SCENIC DR		0.40	0.61	1.01	
CAKDALE RD	SCENIC DR	SYLVAN AVE		1.07	1.39	2.46	
CROWSLANDING RD	WHITMOPE AVE	SEVENTH ST.		1.52	0.49	2.01	



MODESTO CITY COUNCIL  
RESOLUTION NO. 75-237

A RESOLUTION SETTING TIME AND PLACE FOR HEARING THE PLANNING COMMISSION'S RECOMMENDATION TO AMEND THE MODESTO URBAN AREA GENERAL PLAN (HOUSING ELEMENT PHASE II)

BE IT HEREBY RESOLVED by the Council of the City of Modesto that March 10, 1975 , at 7:35 P.M. in the Council Chambers, City Hall, 801 Eleventh Street, Modesto, California is hereby set as the time and place for consideration of the Planning Commission's recommendation to amend the Modesto Urban Area General Plan (Housing Element Phase II).

The foregoing resolution was introduced at a regular meeting of the Council of the City of Modesto held on the 3rd day of February , 1975, by Councilman Dunlap , who moved its adoption, which motion being duly seconded by Councilman Elliott , was upon roll call carried and the resolution adopted by the following vote:

AYES: Councilmen: Dunlap, Elliott, Kullijian, Mensinger,  
Mayor Davies

NOES: Councilmen: None

ABSENT: Councilmen: Newton

ATTEST: W. T. Chynoweth  
W. T. CHYNOWETH, City Clerk

MODESTO CITY COUNCIL  
RESOLUTION NO. 75-238

A RESOLUTION SETTING THE TIME AND PLACE FOR A PUBLIC HEARING BEFORE THE COUNCIL OF THE CITY OF MODESTO ON A PROPOSED AMENDMENT TO SECTION 8-3-9 OF THE ZONING MAP TO RECLASSIFY FROM R-1, R-3 AND H-1 TO P-D(125) AND TO PREZONE UNINCORPORATED TERRITORY TO P-P-D(125) (Santa Anita Development Corporation)

WHEREAS, the Modesto City Planning Commission held a public hearing on January 21, 1975, in the Council Chambers, City Hall, for the purpose of considering an amendment to Section 8-3-9 of the Zoning map to reclassify from Low Density Residential Zone, R-1, Medium High Residential Zone, R-3, and Highway Frontage Zone, H-1, to Planned Development Zone, P-D(125) and to prezone unincorporated territory to Prezoned Planned Development Zone, P-P-D - ~~the following described property~~ (125), west side of McHenry Avenue south of Standiford Avenue and north of Woodrow Avenue the following described property:

SEE EXHIBIT "A" ATTACHED

and

WHEREAS, the said Planning Commission after hearing evidence both oral and documentary on the proposed amendment, adopted Resolution No. 75-10 and pre zoning recommending to the Council that rezoning/ of the property described above is required by public necessity, convenience and general welfare;

NOW, THEREFORE, BE IT RESOLVED by the Council of the City of Modesto that a public hearing on the proposed amendment to Section 8-3-9 of the Zoning Map be set for February 24, 1975 at 7:40 P.M. in the Council Chambers, City Hall, 801 11th Street, Modesto, California, to consider the ~~and pre zoning~~ proposed rezoning/as recommended by the Modesto City Planning Commission.

The foregoing resolution was introduced at a regular meeting of the Council of the City of Modesto held on the 3rd day of February, 1975, by Councilman Dunlap, who moved its adoption, which motion being duly seconded by Councilman Elliott, was upon roll call carried and the resolution adopted by the following vote:

AYES: Councilmen: Dunlap, Elliott, Kullijian, Mensinger,  
Mayor Davies

NOES: Councilmen: None

ABSENT: Councilmen: Newton

ATTEST:

  
W. T. CHYNOWETH, City Clerk

R-1 to P-D

All that portion of the Southeast quarter of Section 8, Township 3 South, Range 9 East, Mount Diablo Base and Meridian described as follows:

COMMENCING at the East quarter corner, said corner being the center line intersection of McHenry Avenue and Standiford Avenue; thence North 89°08'55" West, along the East-West quarter section line of said Section 8, and the center line of Standiford Avenue, a distance of 783.68 feet to the true point of beginning; thence South 0°21'55" East, a distance of 448.57 feet; thence North 89°07'30" West, a distance of 252.81 feet to the Northeast corner of Lot 1, Block 13023 of Woodrow Manor No. 2 as filed February 10, 1970, in Volume 22 of Maps at Page 41, Stanislaus County Records; thence North 0°56'55" West, a distance of 448.59 to the intersection of the East-West quarter section line of Section 8, and the center line of Standiford Avenue; thence South 89°08'55" East, along said East-West quarter section line a distance of 257.38 feet to the true point of beginning.

Containing: 2.626 Acres

R-1 to P-D

All that portion of the Southeast quarter of Section 8, Township 3 South, Range 9 East, Mount Diablo Base and Meridian described as follows:

COMMENCING at the East quarter corner, said corner being the center line intersection of McHenry Avenue and Standiford Avenue; thence South 0°55' East, along the East line of said Section 8, and the center line of McHenry Avenue, a distance of 279.23 feet; thence North 89°08'55" West, a distance of 425.00 feet to the true point of beginning; thence South 0°55' East, a distance of 169.61 feet; thence North 89°07'30" West, a distance of 109.11 feet; thence North 0°21'55" West, a distance of 169.52 feet; thence South 89°08'55" East, a distance of 107.47 feet to the true point of beginning.

Containing: 0.421 Acres

R-3 to P-D

All that portion of the Southeast quarter of Section 8, Township 3 South, Range 9 East, Mount Diablo Base and Meridian described as follows:

COMMENCING at the East quarter corner, said corner being the center line intersection of McHenry Avenue and Standiford Avenue; thence North 89°08'55" West, along the East-West quarter section line of said Section 8, and the center line of Standiford Avenue, a distance of 529.78 feet to the true point of beginning; thence South 0°21'55" East, a distance of 448.68 feet; thence North 89°07'30" West, a distance of 253.90 feet; thence North 0°21'55" West, a distance of 448.57 feet to the intersection with said East-West quarter section line and the center line of Standiford Avenue; thence South 89°08'55" East, along said East-West quarter section line and the center line of Standiford Avenue, a distance of 253.90 feet to the true point of beginning.

Containing: 2.614 Acres

Section 8-3-9  
(Santa Anita Develop-  
ment Corporation)

H-1 to P-D

All that portion of the Southeast quarter of Section 8, Township 3 South, Range 9 East, Mount Diablo Base and Meridian described as follows:

COMMENCING at the East quarter corner, said corner being the centerline intersection of McHenry Avenue and Standiford Avenue; thence South 0°55' East, along the East line of said Section 8, and the center line of McHenry Avenue, a distance of 279.23 feet to the true point of beginning; thence continuing South 0°55' East along the East line of said Section 8, and the center line of McHenry Avenue, a distance of 169.78 feet; thence North 89°07'30" West a distance of 425.00 feet; thence North 0°55' West a distance of 169.61 feet; thence South 89°08'55" East, a distance of 425.00 feet to the true point of beginning.

Containing: 1.655 Acres

Prezone to P-D

All that portion of the Southeast quarter of Section 8, Township 3 South, Range 9 East, Mount Diablo Base and Meridian described as follows:

COMMENCING at the East quarter corner, said corner being the center line intersection of McHenry Avenue and Standiford Avenue; thence South 0°55' East, along the East line of said Section 8, and the center line of McHenry Avenue, a distance of 449.01 feet to the true point of beginning; thence continuing South 0°55' East along the East line of Section 8 and the center line of McHenry Avenue a distance of 428.99 feet; thence North 89°07'30" West a distance of 425.00 feet; thence South 0°55' East, a distance of 446.54 feet to the intersection with the South line of said Section 8, and the center line of Woodrow Avenue; thence North 89°04'15" West, along said South line of Section 8, and the center line of Woodrow Avenue, a distance of 615.35 feet to an intersection with the southerly prolongation of the East line of Woodrow Manor No. 2 Subdivision as filed February 10, 1970, in Volume 22 of Maps at Page 41, Stanislaus County Records; thence North 0°56'55" West, along said southerly prolongation of the East line of Woodrow Manor No. 2, a distance of 874.97 feet to the Northeast corner of Lot 1, Block 13023 of Woodrow Manor No. 2; thence South 89°07'30" East, a distance of 1040.82 feet to the true point of beginning.

Containing: 16.546 Acres

MODESTO CITY COUNCIL  
RESOLUTION NO. 75-239

A RESOLUTION SETTING TIME AND PLACE FOR HEARING THE PLANNING COMMISSION'S RECOMMENDATION TO AMEND PLANNED DEVELOPMENT ZONE P-D(103) (Setliff Brothers)

BE IT HEREBY RESOLVED by the Council of the City of Modesto that March 3, 1975 , at 4:05 P.M. in the Council Chambers, City Hall, 801 Eleventh Street, Modesto, California is hereby set as the time and place for consideration of the Planning Commission's recommendation to amend Planned Development Zone P-D(103) to allow construction of a Photo Service Drive-up Facility on the West side of Coffee Road north of East Orangeburg Avenue (Fotomat).

The foregoing resolution was introduced at a regular meeting of the Council of the City of Modesto held on the 3rd day of February , 1975, by Councilman Dunlap , who moved its adoption, which motion being duly seconded by Councilman Elliott , was upon roll call carried and the resolution adopted by the following vote:

AYES: Councilmen: Dunlap, Elliott, Kullijian, Mensinger,  
Mayor Davies

NOES: Councilmen: None

ABSENT: Councilmen: Newton

ATTEST:

  
\_\_\_\_\_  
W. T. CHYNOWETH, City Clerk

MODESTO CITY COUNCIL  
RESOLUTION NO. 75-240

A RESOLUTION SETTING THE TIME AND PLACE FOR A PUBLIC HEARING BEFORE THE COUNCIL OF THE CITY OF MODESTO ON A PROPOSED AMENDMENT TO SECTION 9-3-9 OF THE ZONING MAP TO PREZONE TO PLANNED DEVELOPMENT ZONE , P-D(123)  
(G. W. Brower)

WHEREAS, the Modesto City Planning Commission held a public hearing on January 21, 1975 , in the Council Chambers, City Hall, for the purpose of considering an amendment to Section 9-3-9 of the Zoning Map to prezone to Planned Development Zone, P-D(123), to allow construction of a convenience market with a gas pump island and adjoining retail rental building, property located at the northeast corner of McHenry Ave. and Union Ave. the following described property:

Parcel A of Parcel Map filed in Volume 18 of Parcel Maps at Page 8, Stanislaus County Records.

Including also the north half of Union Avenue and the east Half of McHenry Avenue adjacent to the above described property.

and

WHEREAS, the said Planning Commission after hearing evidence both oral and documentary on the proposed amendment, adopted Resolution No. 75-13 recommending to the Council that rezoning of the property described above is required by public necessity, convenience and general welfare;

NOW, THEREFORE, BE IT RESOLVED by the Council of the City of Modesto that a public hearing on the proposed amendment to Section 9-3-9 of the Zoning Map be set for February 24, 1975 at 7:45 P.M. in the Council Chambers, City Hall, 801 11th Street, Modesto, California, to consider the proposed rezoning as recommended by the Modesto City Planning Commission.

The foregoing resolution was introduced at a regular meeting of the Council of the City of Modesto held on the 3rd day of February , 1975, by Councilman Dunlap , who moved its adoption, which motion being duly seconded by Councilman Elliott , was upon roll call carried and the resolution adopted by the following vote:

AYES: Councilmen: Dunlap, Elliott, Kullijian, Mensinger,  
Mayor Davies

NOES: Councilmen: None

ABSENT: Councilmen: Newton

ATTEST:

  
W. T. CHYNOWETH, City Clerk

MODESTO CITY COUNCIL  
RESOLUTION NO. 75-241

A RESOLUTION SETTING THE TIME AND PLACE FOR A PUBLIC HEARING BEFORE THE COUNCIL OF THE CITY OF MODESTO ON A PROPOSED AMENDMENT TO SECTION 24-3-9 OF THE ZONING MAP TO REZONE FROM LOW DENSITY RESIDENTIAL ZONE, R-1, TO PLANNED DEVELOPMENT ZONE, P-D(124) (Domlee)

WHEREAS, the Modesto City Planning Commission held a public hearing on January 21, 1975, in the Council Chambers, City Hall, for the purpose of considering an amendment to Section 24-3-9 of the Zoning Map to rezone from Low Density Residential Zone, R-1, to Planned Development Zone P-D(124) the northeast corner of Lakewood and East Orangeburg Avenues the following described property:

SEE EXHIBIT "A" ATTACHED

and

WHEREAS, the said Planning Commission after hearing evidence both oral and documentary on the proposed amendment, adopted Resolution No. 75-8 recommending to the Council that rezoning of the property described above is required by public necessity, convenience and general welfare;

NOW, THEREFORE, BE IT RESOLVED by the Council of the City of Modesto that a public hearing on the proposed amendment to Section 24-3-9 of the Zoning Map be set for March 3, 1975 at 4:15 P.M. in the Council Chambers, City Hall, 801 11th Street, Modesto, California, to consider the proposed rezoning as recommended by the Modesto City Planning Commission.


The foregoing resolution was introduced at a regular meeting of the Council of the City of Modesto held on the 3rd day of February, 1975, by Councilman Dunlap, who moved its adoption, which motion being duly seconded by Councilman Elliott, was upon roll call carried and the resolution adopted by the following vote:

AYES: Councilmen: Dunlap, Elliott, Kullijian, Mensinger,  
Mayor Davies

NOES: Councilmen: None

ABSENT: Councilmen: Newton

ATTEST:

  
W. T. CHYNOWETH, City Clerk

**Amended Description:**

All that portion of property in Section 24, Township 3 South, Range 9 East, Mount Diablo Base and Meridian, described as follows:

All of Lot 10 in Block 1655 as shown on the subdivision map titled Old Orchard No. 3 and filed February 26, 1974 in Book 24 of maps at page 66 in the Stanislaus County records.

Including also, the Southerly 30 feet of Mulholland Drive, the Easterly 50 Feet of Lakewood Avenue and the Northerly 30 Feet of East Orangeburg Avenue all being immediately adjacent to the above described property.

Excepting therefrom, the South 163.90 Feet of the East 150.00 Feet of said Lot 10.

Excepting also, the Northerly 30.00 Feet of East Orangeburg Avenue immediately adjacent to the South Line of the East 150.00 Feet of said Lot 10.

MODESTO CITY COUNCIL  
RESOLUTION NO.75-242

A RESOLUTION GIVING NOTICE OF THE PROPOSED ANNEXATION TO THE CITY OF MODESTO OF UNINHABITED TERRITORY DESCRIBED HEREIN AND DESIGNATED AS MC HENRY-WOODROW ADDITION AND GIVING NOTICE OF TIME AND PLACE FOR HEARING PROTESTS THERETO.

BE IT RESOLVED by the Council of the City of Modesto:

1. That, pursuant to the provisions of the Annexation of Uninhabited Territory Act of 1939, as amended, a petition signed by owners of not less than one-fourth (1/4) of the land in the hereinafter described territory by area and by assessed value as shown on the last equalized assessment roll of the County of Stanislaus was filed with the Council of the City of Modesto on January 24, 1975, requesting annexation of the hereinafter described territory to said City.
2. That the territory which the petitioners request be annexed to the City of Modesto and which said City and its Council propose to annex, is situate in the County of Stanislaus, State of California, hereby designated as McHenry-Woodrow Addition, and described as attached hereto and made a part hereof as though set forth in full herein.
3. That the matter of the proposed annexation to the City of Modesto of said territory has been referred to the Stanislaus County Local Agency Formation Commission for its consideration and approval, and said Stanislaus County Local Agency Formation Commission did on December 6, 1974, approve the annexation of said uninhabited territory to the City of Modesto pursuant to the Government Code.
4. That no change in school district boundaries shall be effected by reason of the annexation of the hereinafter described area to the City of Modesto.
5. NOTICE IS HEREBY GIVEN that the 17th day of March 1975, at the hour of 4:00 o'clock P.M. of said day, in the Council Chambers at the City Hall, located at 801 11th Street in the City of Modesto, be and the same is hereby fixed as the time and place for considering said petition, at which time and place any person owning real property within such territory and having any objections

to the proposed annexation may appear before the Council of the City of Modesto and show cause why such territory should not be so annexed. The protest must be in writing, may be filed at any time before the hour set for hearing objections to the proposed annexation, and shall state the name or names of the owner or owners of property affected and the description and area of such property, in general terms.

6. The City Clerk shall cause a copy of this resolution to be published at least twice, but not oftener than once a week in The Modesto Bee, a newspaper of general circulation, published in the City of Modesto and being the official newspaper of the City of Modesto and shall also cause a copy of this resolution to be published in the Ceres Courier, being a newspaper of general circulation published outside the City of Modesto but in the County of Stanislaus. Said publications shall be completed at least twenty (20) days prior to the date set for the hearing.

7. The City Clerk of the City of Modesto shall also cause written notice of such proposed annexation to be mailed to each person to whom land within the territory proposed to be annexed is assessed on the last equalized assessment roll available on the date the proceedings were initiated, at the address shown on said assessment roll or as known to said Clerk, and to any person who has filed his name and address and the designation of the land in which he has any interest, either legal or equitable, with said Clerk. Said notices shall be mailed not less than twenty (20) days before the public hearing on the proposed annexation.

8. In the event any land within the territory proposed to be annexed is owned by the County of Stanislaus, the City Clerk is directed to cause written notice of such proposed annexation to be mailed to the Board of Supervisors of the County, such notice to be given not less than twenty (20) days before the public hearing on the proposed annexation.

9. In the event there is, upon the land proposed to be annexed, a structural improvement owned, being acquired or leased by a county fire protection district, the City Clerk is directed to cause written notice of such proposed annexation to be mailed to the governing body of such district, such notice to be sent not less than ten (10) days before the public hearing on the proposed annexation.

10. The City Clerk is directed to cause written notice to be given to such other persons as may be legally entitled thereto, in the manner required by law.

The foregoing resolution was introduced at a regular meeting of the Council of the City of Modesto held on the 3rd day of February, 1975, by Councilman Dunlap, who moved its adoption, which motion being duly seconded by Councilman Elliott, was upon roll call carried and the resolution adopted by the following vote:

AYES: Councilmen: Dunlap, Elliott, Kullijian, Mensinger,  
Mayor Davies

NOES: Councilmen: None

ABSENT: Councilmen: Newton

ATTEST:

W. T. Chynoweth  
W. T. CHYNOWETH, City Clerk

(SEAL)

APPROVED AS TO FORM:

By Elwyn L. Johnson  
ELWYN L. JOHNSON, City Attorney

APPROVED AS TO DESCRIPTION:

By Ros Campbell  
Public Works Department  
JCC  
1-31-75

October 9, 1974

MCHENRY - WOODROW ADDITION

Amended 1-28-75 as  
per Local Agency  
Formation Commission

All that real property in the State of California, County of Stanislaus, being a portion of the Southeast quarter of Section 8, Township 3 South, Range 9 East, Mount Diablo Base and Meridian, described as follows:

Beginning at a point on the existing City Limits as established by a Northeastern corner of the MCHENRY ADDITION (241), as per description filed October 9, 1969, as Instrument 33951, Stanislaus County Records, said point being on the center line of a public road known as Woodrow Avenue, said line also being the South line of the North half of the Southeast quarter of Section 8;

1. thence along a Northern line of ADDITION (241), and the center line of said Woodrow Avenue, North  $89^{\circ}30'00''$  West, 130.29 feet, to a Northeastern corner of the LEVELAND ADDITION (221), as per description filed August 14, 1968, as Instrument 25254, Stanislaus County Records;
2. thence along the boundary of ADDITION (221), North  $89^{\circ}30'00''$  West, 845.19 feet;
3. thence North  $01^{\circ}20'00''$  West, 270.14 feet;
4. thence South  $89^{\circ}30'00''$  East, 120.06 feet;
5. thence North  $01^{\circ}20'00''$  West, 60.03 feet;
6. thence South  $89^{\circ}30'00''$  East, 120.06 feet;
7. thence North  $01^{\circ}20'00''$  West, 544.80 feet; to a point on a Southern line of the STANDIFORD ADDITION (264), as per description filed November 3, 1970, as Instrument 36118, Stanislaus County Records;
8. thence along a Southern line of said ADDITION (264); South  $89^{\circ}35'00''$  East, 1040.31 feet, to the center line of a 110.00 foot public road known as McHenry Avenue, said line also being the East line of Section 8;
9. thence leaving the existing City Limits and along said center line of McHenry Avenue, South  $01^{\circ}20'00''$  East, 876.48 feet, to a Northwestern corner of ADDITION (241);
10. thence along the boundary of ADDITION (241), South  $01^{\circ}20'00''$  East, 145.00 feet;
11. thence North  $89^{\circ}30'00''$  West, 305.00 feet;
12. thence North  $01^{\circ}20'00''$  West, 145.00 feet, to the point of beginning, containing 23.573 Acres, more or less.

MODESTO CITY COUNCIL  
RESOLUTION NO. 75-243

A RESOLUTION OF THE MODESTO CITY COUNCIL PROTESTING  
THE EXECUTION OF AN OPEN SPACE CONTRACT APPLICATION  
NO. 75-1930 ( Arlo and Marvene Hilkey).

WHEREAS, an Open Space Contract Application has been referred  
to the City of Modesto by the County of Stanislaus, and

WHEREAS, the effect of said application on the City of Modesto has  
been fully considered, and

WHEREAS, the City staff has recommended that the City protest  
the execution of said Open Space Contract,

NOW, THEREFORE, BE IT RESOLVED by the Council of the City  
of Modesto that it does hereby protest the execution of an Open Space Contract  
on Application No. 75-1930 ( Arlo and Marvene Hilkey).

BE IT FURTHER RESOLVED that this protest be filed with the  
Stanislaus County Board of Supervisors and the Stanislaus County Local Agency  
Formation Commission and the Local Agency Formation Commission is hereby  
requested to hold a hearing and consider this protest as provided for in Section  
51243.5 of the Government Code of the State of California.

The foregoing resolution was introduced at a regular meeting of  
the Council of the City of Modesto held on the 3rd day of February,  
75, by Councilman Dunlap, who moved its adoption, which motion  
being duly seconded by Councilman Elliott, was upon roll call  
carried and the resolution adopted by the following vote:

AYES: Councilmen: Dunlap, Elliott, Kullijian, Mensinger,  
Mayor Davies

NOES: Councilmen: None

ABSENT: Councilmen: Newton

ATTEST:

  
W. T. CHYNOWETH, City Clerk

(SEAL)

APPROVED AS TO FORM:

By

  
ELWYN L. JOHNSON, City Attorney

MODESTO CITY COUNCIL  
RESOLUTION NO. 75-244

A RESOLUTION OF THE MODESTO CITY COUNCIL PROTESTING  
THE EXECUTION OF AN OPEN SPACE CONTRACT APPLICATION  
NO. 75-1948 ( George and Imogene Nufer).

WHEREAS, an Open Space Contract Application has been referred  
to the City of Modesto by the County of Stanislaus, and

WHEREAS, the effect of said application on the City of Modesto has  
been fully considered, and

WHEREAS, the City staff has recommended that the City protest  
the execution of said Open Space Contract,

NOW, THEREFORE, BE IT RESOLVED by the Council of the City  
of Modesto that it does hereby protest the execution of an Open Space Contract  
on Application No. 75-1948 ( George and Imogene Nufer).

BE IT FURTHER RESOLVED that this protest be filed with the  
Stanislaus County Board of Supervisors and the Stanislaus County Local Agency  
Formation Commission and the Local Agency Formation Commission is hereby  
requested to hold a hearing and consider this protest as provided for in Section  
51243.5 of the Government Code of the State of California.

The foregoing resolution was introduced at a regular meeting of  
the Council of the City of Modesto held on the 3rd day of February,  
75, by Councilman Dunlap, who moved its adoption, which motion  
being duly seconded by Councilman Elliott, was upon roll call  
carried and the resolution adopted by the following vote:

AYES: Councilmen: Dunlap, Elliott, Mensinger, Kullijian,  
Mayor Davies

NOES: Councilmen: None

ABSENT: Councilmen: Newton

ATTEST:

  
W. T. CHYNOWETH, City Clerk

(SEAL)

APPROVED AS TO FORM:

By

  
ELWYN L. JOHNSON, City Attorney

MODESTO CITY COUNCIL  
RESOLUTION NO. 75-245

A RESOLUTION OF THE MODESTO CITY COUNCIL PROTESTING  
THE EXECUTION OF AN OPEN SPACE CONTRACT APPLICATION  
NO. 75-2007 (Roy and Jeanette Nevins).

WHEREAS, an Open Space Contract Application has been referred  
to the City of Modesto by the County of Stanislaus, and

WHEREAS, the effect of said application on the City of Modesto has  
been fully considered, and

WHEREAS, the City staff has recommended that the City protest  
the execution of said Open Space Contract,

NOW, THEREFORE, BE IT RESOLVED by the Council of the City  
of Modesto that it does hereby protest the execution of an Open Space Contract  
on Application No. 75-2007 ( Roy and Jeanette Nevins).

BE IT FURTHER RESOLVED that this protest be filed with the  
Stanislaus County Board of Supervisors and the Stanislaus County Local Agency  
Formation Commission and the Local Agency Formation Commission is hereby  
requested to hold a hearing and consider this protest as provided for in Section  
51243.5 of the Government Code of the State of California.

The foregoing resolution was introduced at a regular meeting of  
the Council of the City of Modesto held on the 3rd day of February,  
-75, by Councilman Dunlap, who moved its adoption, which motion  
being duly seconded by Councilman Elliott, was upon roll call  
carried and the resolution adopted by the following vote:

AYES: Councilmen: Dunlap, Elliott, Kullijian, Mensinger,  
Mayor Davies

NOES: Councilmen: None

ABSENT: Councilmen: Newton

ATTEST:

  
W. T. CHYNOWETH, City Clerk

(SEAL)

APPROVED AS TO FORM:

By   
ELWYN L. JOHNSON, City Attorney

MODESTO CITY COUNCIL  
RESOLUTION NO.75-246

A RESOLUTION OF THE MODESTO CITY COUNCIL PROTESTING  
THE EXECUTION OF AN OPEN SPACE CONTRACT APPLICATION  
NO. 75-2008 ( Hans and Donald Wagner).

WHEREAS, an Open Space Contract Application has been referred  
to the City of Modesto by the County of Stanislaus, and

WHEREAS, the effect of said application on the City of Modesto has  
been fully considered, and

WHEREAS, the City staff has recommended that the City protest  
the execution of said Open Space Contract,

NOW, THEREFORE, BE IT RESOLVED by the Council of the City  
of Modesto that it does hereby protest the execution of an Open Space Contract  
on Application No. 75-2008 ( Hans and Donald Wagner).

BE IT FURTHER RESOLVED that this protest be filed with the  
Stanislaus County Board of Supervisors and the Stanislaus County Local Agency  
Formation Commission and the Local Agency Formation Commission is hereby  
requested to hold a hearing and consider this protest as provided for in Section  
51243.5 of the Government Code of the State of California.

The foregoing resolution was introduced at a regular meeting of  
the Council of the City of Modesto held on the 3rd day of February,  
75, by Councilman Dunlap, who moved its adoption, which motion  
being duly seconded by Councilman Elliott, was upon roll call  
carried and the resolution adopted by the following vote:

AYES: Councilmen: Dunlap, Elliott, Kullijian, Mensinger,  
Mayor Davies

NOES: Councilmen: None

ABSENT: Councilmen: Newton

ATTEST:

  
W. T. CHYNOWETH, City Clerk

(SEAL)

APPROVED AS TO FORM:

By

  
ELWYN L. JOHNSON, City Attorney

MODESTO CITY COUNCIL  
RESOLUTION NO. 75-247

A RESOLUTION OF THE MODESTO CITY COUNCIL PROTESTING  
THE EXECUTION OF AN OPEN SPACE CONTRACT APPLICATION  
NO. 75-2012 ( Margaret Blackmer Waterman).

WHEREAS, an Open Space Contract Application has been referred  
to the City of Modesto by the County of Stanislaus, and

WHEREAS, the effect of said application on the City of Modesto has  
been fully considered, and

WHEREAS, the City staff has recommended that the City protest  
the execution of said Open Space Contract,

NOW, THEREFORE, BE IT RESOLVED by the Council of the City  
of Modesto that it does hereby protest the execution of an Open Space Contract  
on Application No. 75-2012 ( Margaret Blackmer Waterman).

BE IT FURTHER RESOLVED that this protest be filed with the  
Stanislaus County Board of Supervisors and the Stanislaus County Local Agency  
Formation Commission and the Local Agency Formation Commission is hereby  
requested to hold a hearing and consider this protest as provided for in Section  
51243.5 of the Government Code of the State of California.

The foregoing resolution was introduced at a regular meeting of  
the Council of the City of Modesto held on the 3rd day of February,  
-75, by Councilman Dunlap, who moved its adoption, which motion  
being duly seconded by Councilman Elliott, was upon roll call  
carried and the resolution adopted by the following vote:

AYES: Councilmen: Dunlap, Elliott, Mensinger, Kullijian,  
Mayor Davies

NOES: Councilmen: None

ABSENT: Councilmen: Newton

ATTEST:

  
W. T. CHYNOWETH, City Clerk

(SEAL)

APPROVED AS TO FORM:

By

  
ELWYN L. JOHNSON, City Attorney

MODESTO CITY COUNCIL  
RESOLUTION NO. 75-248

A RESOLUTION OF THE MODESTO CITY COUNCIL PROTESTING  
THE EXECUTION OF AN OPEN SPACE CONTRACT APPLICATION  
NO. 75-2013 ( The Burchell Nursery, Inc. ).

WHEREAS, an Open Space Contract Application has been referred  
to the City of Modesto by the County of Stanislaus, and

WHEREAS, the effect of said application on the City of Modesto has  
been fully considered, and

WHEREAS, the City staff has recommended that the City protest  
the execution of said Open Space Contract,

NOW, THEREFORE, BE IT RESOLVED by the Council of the City  
of Modesto that it does hereby protest the execution of an Open Space Contract  
on Application No. 75-2013 ( The Burchell Nursery, Inc. ).

BE IT FURTHER RESOLVED that this protest be filed with the  
Stanislaus County Board of Supervisors and the Stanislaus County Local Agency  
Formation Commission and the Local Agency Formation Commission is hereby  
requested to hold a hearing and consider this protest as provided for in Section  
51243.5 of the Government Code of the State of California.

The foregoing resolution was introduced at a regular meeting of  
the Council of the City of Modesto held on the 3rd day of February,  
75, by Councilman Dunlap, who moved its adoption, which motion  
being duly seconded by Councilman Elliott, was upon roll call  
carried and the resolution adopted by the following vote:

AYES: Councilmen: Dunlap, Elliott, Kullijian, Mensinger,  
Mayor Davies

NOES: Councilmen: None

ABSENT: Councilmen: Newton

ATTEST:

  
W. T. CHYNOWETH, City Clerk

(SEAL)

APPROVED AS TO FORM:

By   
ELWYN L. JOHNSON, City Attorney

MODESTO CITY COUNCIL  
RESOLUTION NO. 75-249

A RESOLUTION OF THE MODESTO CITY COUNCIL PROTESTING  
THE EXECUTION OF AN OPEN SPACE CONTRACT APPLICATION  
NO. 75-2019 ( Fremont and Marjorie Paine/Gladys Pannell)

WHEREAS, an Open Space Contract Application has been referred  
to the City of Modesto by the County of Stanislaus, and

WHEREAS, the effect of said application on the City of Modesto has  
been fully considered, and

WHEREAS, the City staff has recommended that the City protest  
the execution of said Open Space Contract,

NOW, THEREFORE, BE IT RESOLVED by the Council of the City  
of Modesto that it does hereby protest the execution of an Open Space Contract  
on Application No. 75-2019 ( Fremont and Marjorie Paine/ Gladys Pannell).

BE IT FURTHER RESOLVED that this protest be filed with the  
Stanislaus County Board of Supervisors and the Stanislaus County Local Agency  
Formation Commission and the Local Agency Formation Commission is hereby  
requested to hold a hearing and consider this protest as provided for in Section  
51243.5 of the Government Code of the State of California.

The foregoing resolution was introduced at a regular meeting of  
the Council of the City of Modesto held on the 3rd day of February,  
75, by Councilman Dunlap, who moved its adoption, which motion  
being duly seconded by Councilman Elliott, was upon roll call  
carried and the resolution adopted by the following vote:

AYES: Councilmen: Dunlap, Elliott, Kullijian, Mensinger,  
Mayor Davies

NOES: Councilmen: None

ABSENT: Councilmen: Newton

ATTEST:

  
W. T. CHYNOWETH, City Clerk

(SEAL)

APPROVED AS TO FORM:

By   
ELWYN L. JOHNSON, City Attorney

MODESTO CITY COUNCIL  
RESOLUTION NO. 75-250

A RESOLUTION OF THE MODESTO CITY COUNCIL PROTESTING  
THE EXECUTION OF AN OPEN SPACE CONTRACT APPLICATION  
NO. 75-2022 ( Joseph and Nadine Polich).

WHEREAS, an Open Space Contract Application has been referred  
to the City of Modesto by the County of Stanislaus, and

WHEREAS, the effect of said application on the City of Modesto has  
been fully considered, and

WHEREAS, the City staff has recommended that the City protest  
the execution of said Open Space Contract,

NOW, THEREFORE, BE IT RESOLVED by the Council of the City  
of Modesto that it does hereby protest the execution of an Open Space Contract  
on Application No. 75-2022 ( Joseph and Nadine Polich).

BE IT FURTHER RESOLVED that this protest be filed with the  
Stanislaus County Board of Supervisors and the Stanislaus County Local Agency  
Formation Commission and the Local Agency Formation Commission is hereby  
requested to hold a hearing and consider this protest as provided for in Section  
51243.5 of the Government Code of the State of California.

The foregoing resolution was introduced at a regular meeting of  
the Council of the City of Modesto held on the 3rd day of February,  
1975, by Councilman Dunlap, who moved its adoption, which motion  
being duly seconded by Councilman Elliott, was upon roll call  
carried and the resolution adopted by the following vote:

AYES: Councilmen: Dunlap, Elliott, Kullijian, Mensinger,  
Mayor Davies

NOES: Councilmen: None

ABSENT: Councilmen: Newton

ATTEST:   
W. T. CHYNOWETH, City Clerk

(SEAL)

APPROVED AS TO FORM:

By   
ELWYN L. JOHNSON, City Attorney

MODESTO CITY COUNCIL  
RESOLUTION NO. 75- 251

A RESOLUTION OF THE MODESTO CITY COUNCIL OFFERING  
NO OBJECTION TO PROPOSED OPEN SPACE CONTRACT  
APPLICATION NO. 75-2024 ( Julius and Mary Nonella )

WHEREAS, an Open Space Contract Application has been referred to the  
City of Modesto by the County of Stanislaus, and

WHEREAS, the effect of said application on the City of Modesto has been  
fully considered, and

WHEREAS, the City staff has recommended that the Open Space Contract  
Application not be opposed,

NOW, THEREFORE, BE IT RESOLVED by the Council of the City of  
Modesto that it does not oppose Open Space Contract Application No. 75-2024 ,  
( Julius and Mary Nonella ).

The foregoing resolution was introduced at a regular meeting of the  
Council of the City of Modesto held on the 3rd day of February , 1975 ,  
by Councilman Dunlap , who moved its adoption, which motion being  
duly seconded by Councilman Elliott , was upon roll call carried  
and the resolution adopted by the following vote:

AYES: Councilmen: Dunlap, Elliott, Mensinger, Kullijian,  
Mayor Davies

NOES: Councilmen: None

ABSENT: Councilmen: Newton

ATTEST:

W. T. Chynoweth  
W. T. CHYNOWETH, City Clerk

(SEAL)

APPROVED AS TO FORM:

By

Elwyn L. Johnson  
ELWYN L. JOHNSON, City Attorney

MODESTO CITY COUNCIL  
RESOLUTION NO. 75-252

A RESOLUTION WAIVING THE ONE-YEAR LIMITATION ON A NEW APPLICATION BY HORN CONSTRUCTION COMPANY FOR AN AMENDMENT TO SECTION 24-3-9 OF THE ZONING MAP TO PREZONE OR REZONE PROPERTY COMPRISED OF 4 TENTATIVE SUBDIVISION LOTS FRONTING ON THE SOUTH SIDE OF LARAMIE DRIVE IMMEDIATELY EAST OF LAKEWOOD AVENUE.

WHEREAS, Section 10-2.2103 of the Modesto Municipal Code provides that no application for a zone boundary change shall be accepted by the Planning Commission for any property or area for which a previous application for a zone boundary change has been denied until one year has elapsed from the date of such denial, except that the City Council or the Planning Commission may waive the one year limitation, and

WHEREAS, an application for a zone boundary change to amend Section 24-3-9 of the Zoning Map to prezone property owned by Horn Construction Company comprised of 4 tentative subdivision lots fronting on the south side of Laramie Drive, immediately east of Lakewood Avenue was denied by the Planning Commission on November 19, 1974, and

WHEREAS, by letter addressed to the Modesto City Council, dated February 3, 1975, Horn Construction Company requested the Council to waive the one year limitation in order that it could submit a new application to the Planning Commission to amend Section 24-3-9 of the Zoning Map to prezone or rezone its property comprised of 4 tentative subdivision lots fronting on the south side of Laramie Drive, immediately east of Lakewood Avenue, and

WHEREAS, in accordance with the provisions of Section 10-2.2103 of the Modesto Municipal Code, the Council, at its meeting on February 10, 1975, found that Horn Construction Company had shown substantially changed circumstances which justified a time shorter than one year for submitting a new application for an amendment to Section 24-3-9 of the Zoning Map to prezone or rezone its property comprised of 4 tentative subdivision lots fronting on the south side of Laramie Drive, immediately east of Lakewood Avenue,

NOW, THEREFORE, BE IT RESOLVED by the Council of the City of Modesto that in accordance with the provisions of Section 10-2.2103 of the Modesto Municipal Code, it hereby waives the one year limitation for Horn Construction Company to submit a new application to the Planning Commission for an amendment to Section 24-3-9 of the Zoning Map to prezone or rezone its property comprised of 4 tentative subdivision lots fronting on the south side of Laramie Drive, immediately east of Lakewood Avenue, inasmuch as it has shown substantially changed circumstances justifying a shorter period of time for

submitting a new application, and the waiving of the one year limitation will not adversely affect the interest of the general public.

The foregoing resolution was introduced at a regular meeting of the Council of the City of Modesto held on the 10th day of February, 1975, by Councilman Elliott, who moved its adoption, which motion being duly seconded by Councilman Mensinger, was upon roll call carried and the resolution adopted by the following vote:

AYES: Councilmen: Dunlap, Elliott, Kullijian, Mensinger, Vice Mayor Newton

NOES: Councilmen: None

ABSENT: Councilmen: Mayor Davies

ATTEST: W. T. Chynoweth  
W. T. CHYNOWETH, City Clerk

(SEAL)

APPROVED AS TO FORM:

BY Elwyn L. Johnson  
ELWYN L. JOHNSON, City Attorney

MODESTO CITY COUNCIL  
RESOLUTION NO, 75-253

A RESOLUTION APPROVING PLANS AND SPECIFICATIONS AND AUTHORIZING CALL FOR BIDS FOR REVISED STREET LIGHT CIRCUIT ON McHenry Avenue BETWEEN BAKER WAY AND FAIRMONT AVENUE

BE IT HEREBY RESOLVED by the Council of the City of Modesto as follows:

SECTION 1. The plans and specifications for Revised Street Light Circuit on McHenry Avenue between Baker Way and Fairmont Avenue copies of which are on file, are hereby accepted and approved.

SECTION 2. The City Clerk is hereby authorized to call for public competitive sealed bids for the above named project, to be opened in the office of the City Clerk, 801 11th Street, in the City of Modesto, on February 25, 1975 at 11:15 A.M. and the City Clerk is hereby directed to give notice inviting such sealed bids in the time, form, and manner provided by law.

SECTION 3. After the bids are opened, they shall be tabulated and analyzed and a report submitted to the Council at its next regular meeting.

The foregoing resolution was introduced at a regular meeting of the Council of the City of Modesto held on the 10th day of February, 1975, by Councilman Elliott, who moved its adoption, which motion being duly seconded by Councilman Dunlap, was upon roll call carried and the resolution adopted by the following vote:

AYES: Councilmen: Dunlap, Elliott, Kullijian, Mensinger,  
Vice Mayor Newton

NOES: Councilmen: None

ABSENT: Councilmen: Mayor Davies

ATTEST:

  
W. T. CHYNOWETH, City Clerk

MODESTO CITY COUNCIL  
RESOLUTION NO. 75-254

A RESOLUTION APPROVING PLANS AND SPECIFICATIONS AND AUTHORIZING CALL  
FOR BIDS FOR OAKDALE ROAD STORM SEWER EXTENSION

BE IT HEREBY RESOLVED by the Council of the City of Modesto as follows:

SECTION 1. The plans and specifications for Oakdale Road Storm Sewer Extension

copies of which are on file, are hereby accepted and approved.

SECTION 2. The City Clerk is hereby authorized to call for public competitive sealed bids for the above named project, to be opened in the office of the City Clerk, 801 11th Street, in the City of Modesto, on February 25, 1975 at 11:10 A.M. and the City Clerk is hereby directed to give notice inviting such sealed bids in the time, form, and manner provided by law.

SECTION 3. After the bids are opened, they shall be tabulated and analyzed and a report submitted to the Council at its next regular meeting.

The foregoing resolution was introduced at a regular meeting of the Council of the City of Modesto held on the 10th day of February, 1975, by Councilman Elliott, who moved its adoption, which motion being duly seconded by Councilman Dunlap, was upon roll call carried and the resolution adopted by the following vote:

AYES: Councilmen: Dunlap, Elliott, Kullijian, Mensinger,  
Vice Mayor Newton

NOES: Councilmen: None

ABSENT: Councilmen: Mayor Davies

ATTEST:

  
W. T. CHYNOWETH, City Clerk

MODESTO CITY COUNCIL  
RESOLUTION NO. 75-255

A RESOLUTION APPROVING PLANS AND SPECIFICATIONS AND AUTHORIZING CALL  
FOR BIDS FOR REPLACEMENT OF PARKING METERS

BE IT HEREBY RESOLVED by the Council of the City of Modesto as follows:

SECTION 1. The plans and specifications for replacement of parking meters copies of which are on file, are hereby accepted and approved.

SECTION 2. The City Clerk is hereby authorized to call for public competitive sealed bids for the above named project, to be opened in the office of the City Clerk, 801 11th Street, in the City of Modesto, on March 4, 1975 at 2:00 P.M. and the City Clerk is hereby directed to give notice inviting such sealed bids in the time, form, and manner provided by law.

SECTION 3. After the bids are opened, they shall be tabulated and analyzed and a report submitted to the Council at its next regular meeting.

The foregoing resolution was introduced at a regular meeting of the Council of the City of Modesto held on the 10th day of February, 1975, by Councilman Elliott, who moved its adoption, which motion being duly seconded by Councilman Dunlap, was upon roll call carried and the resolution adopted by the following vote:

AYES: Councilmen: Dunlap, Elliott, Kullijian, Mensinger,  
Vice Mayor Newton

NOES: Councilmen: None

ABSENT: Councilmen: Mayor Davies

ATTEST:

  
W. T. CHYNOWETH, City Clerk

MODESTO CITY COUNCIL  
RESOLUTION NO. 75-256

A RESOLUTION ACCEPTING THE BID OF UTILITY BODY COMPANY TO FURNISH ONE NEW TRAFFIC SIGN TRUCK BODY

WHEREAS, Resolution No. 75-22 , adopted by the Council of the City of Modesto on January 13, 1975 , approved the plans and specifications for the furnishing of one new Traffic Sign Truck Body

and authorized the calling for bids, and

WHEREAS, the bids recieved for the furnishing of one new Traffic Sign Truck Body were opened at 2:00 P.M. on January 29, 1975 and later tabulated by the Director of Finance for the consideration of the Council, and

WHEREAS, the Director of Finance has recommended that the bid of Utility Body Company at an estimated cost of \$2,299.00 be accepted as the lowest responsible bid.

NOW, THEREFORE, BE IT RESOLVED by the Council of the City of Modesto that the bid of Utility Body Company at an estimated cost of \$2,299.00 be accepted and the execution of a contract for the completion of the project by the City's designated officials be authorized.


The foregoing resolution was introduced at a regular meeting of the Council of the City of Modesto held on the 10th day of February, 1975 , by Councilman Elliott , who moved its adoption, which motion being duly seconded by Councilman Dunlap , was upon roll call carried and the resolution adopted by the following vote:

AYES: Councilmen: Dunlap, Elliott, Kullijian, Mensinger,  
Vice Mayor Newton

NOES: Councilmen: None

ABSENT: Councilmen: Mayor Davies

ATTEST:

  
W. T. CHYNOWETH, City Clerk

MODESTO CITY COUNCIL  
RESOLUTION NO. 75-257

A RESOLUTION APPROVING WAIVER OF FORMAL BID PROCEDURE FOR THE RESURFACING OF CARVER ROAD ADJACENT TO A FUTURE PARK AND AUTHORIZING ISSUANCE OF PURCHASE ORDER TO THE FLINTKOTE CO.

WHEREAS, the City of Modesto has two contractors working on subtrunk sewers and two contractors working on waterlines on Carver Road north of Standiford Avenue; and

WHEREAS, there are two subdivisions being developed in the same area by two separate developers; and

WHEREAS, in order to have the street properly restored without patches when all of the projects are completed, it will be necessary to have one contractor do all of the paving for city contracts and for the widened area next to the subdivisions; and

WHEREAS, The Flintkote Company is working with the subdivision developers and one of the City's sewer contractors also has the company as a paving subcontractor; and

WHEREAS, The Flintkote Company has agreed to perform the work for an estimated total of \$7,850.00.

NOW, THEREFORE BE IT RESOLVED by the Council of the City of Modesto as follows:

1. Waiver of formal bid procedure for the resurfacing of Carver Road adjacent to Carver Glen Subdivision and a future city park is hereby approved.
2. Issuance of a purchase order to The Flintkote Company for the resurfacing of Carver Road adjacent to Carver Glen Subdivision and a future city park for an estimated total of \$7,850.00 for the project is hereby approved.

The foregoing resolution was introduced at a regular meeting of the Council of the City of Modesto held on the 10th day of February, 1975, by Councilman Elliott, who moved its adoption, which motion being duly seconded by Councilman Dunlap, was upon roll call carried and the resolution adopted by the following vote:

AYES: Councilmen: Dunlap, Elliott, Kullijian, Mensinger,  
Vice Mayor Newton  
NOES: Councilmen: None  
ABSENT: Councilmen: Mayor Davies

ATTEST:

  
W. T. CHYNOWETH, City Clerk

MODESTO CITY COUNCIL  
RESOLUTION NO. 75-258

A RESOLUTION REJECTING ALL BIDS FOR ITEMS 1 & 2 FOR AUTOMOTIVE EQUIPMENT OPENED JANUARY 28, 1975 AND APPROVING NEW SPECIFICATIONS AND BID CALL

BE IT RESOLVED by the Council of the City of Modesto as follows:

1. All bids received for Items 1 and 2 for automotive equipment, opened January 28, 1975 at 2:00 P.M. are hereby rejected.
2. New specifications and call for bids to be opened February 26, 1975 at 2:00 P.M. for the following are hereby approved:
  - (a) Item 1: 8 four-door sedans (seven trades)
  - (b) Item 2: 1 four-door sedan (1 trade)

The foregoing resolution was introduced at a regular meeting of the Council of the City of Modesto held on the 10th day of February, 1975, by Councilman Kullijian, who moved its adoption, which motion being duly seconded by Councilman Elliott, was upon roll call carried and the resolution adopted by the following vote:

AYES: Councilmen: Dunlap, Elliott, Kullijian, Mensinger,  
Vice Mayor Newton

NOES: Councilmen: None

ABSENT: Councilmen: Mayor Davies

ATTEST:

  
W. T. CHYNOWETH, City Clerk

MODESTO CITY COUNCIL  
RESOLUTION NO. 75-259

A RESOLUTION ACCEPTING THE BID OF SNIDER MOTORS FOR FURNISHING FIVE (5)  
2-DOOR SEDANS

WHEREAS, Resolution No. 75-17 , adopted by the Council of the  
City of Modesto on January 13, 1975 , approved the plans and speci-  
fications for the furnishing of five (5) 2-door sedans

and authorized the calling for bids, and

WHEREAS, the bids recieved for the furnishing of five (5) 2-door  
sedans  
were opened at 2:00 P.M. on January 28, 1975 and later tabulated  
by the Director of Finance for the consideration of the Council,  
and

WHEREAS, the Director of Finance has recommended that  
the bid of Sbider Motors in the amount of \$16,423.96

be accepted as the lowest responsible bid.

NOW, THEREFORE, BE IT RESOLVED by the Council of the City of Modesto  
that the bid of Snider Motors in the amount of \$16,423.96

be accepted and the execution of a contract for the completion of the  
project by the City's designated officials be authorized.

The foregoing resolution was introduced at a regular meeting of  
the Council of the City of Modesto held on the 10th day of February,  
19 75 , by Councilman Kullijian , who moved its adoption, which motion  
being duly seconded by Councilman Elliott , was upon roll call  
carried and the resolution adopted by the following vote:

AYES: Councilmen: Dunlap, Elliott, Kullijian, Mensinger,  
Vice Mayor Newton

NOES: Councilmen: None

ABSENT: Councilmen: Mayor Davies

ATTEST:

  
W. T. CHYNOWETH, City Clerk

MODESTO CITY COUNCIL  
RESOLUTION NO. 75-260

A RESOLUTION ACCEPTING THE BID OF GRISWOLD & WIGHT FOR FURNISHING NINE (9) VEHICLES, (4 PICKUPS AND 5 DUMPS)

WHEREAS, Resolution No. 75-17 , adopted by the Council of the City of Modesto on January 13, 1975 , approved the plans and specifications for the furnishing of nine (9) vehicles, (4 pickups and 5 dumps)

and authorized the calling for bids, and

WHEREAS, the bids received for the furnishing of nine (9) vehicles, (4 pickups and 5 dumps)

were opened at 2:00 P.M. on January 28, 1975 and later tabulated by the Director of Finance for the consideration of the Council, and

WHEREAS, the Director of Finance has recommended that the bid of Griswold & Wight in the amount of \$62,748.27

be accepted as the lowest responsible bid.

NOW, THEREFORE, BE IT RESOLVED by the Council of the City of Modesto that the bid of Griswold & Wight in the amount of \$62,748.27

be accepted and the execution of a contract for the completion of the project by the City's designated officials be authorized.

The foregoing resolution was introduced at a regular meeting of the Council of the City of Modesto held on the 10th day of February, 1975, by Councilman Kullijian , who moved its adoption, which motion being duly seconded by Councilman Elliott , was upon roll call carried and the resolution adopted by the following vote:

AYES: Councilmen: Dunlap, Elliott, Kullijian, Mensinger,  
Vice Mayor Newton

NOES: Councilmen: None

ABSENT: Councilmen: Mayor Davies

ATTEST:   
W. T. CHYNOWETH, City Clerk

MODESTO CITY COUNCIL  
RESOLUTION NO. 75-261

A RESOLUTION ACCEPTING THE BID OF BILL HUGHES DODGE FOR FURNISHING SEVEN (7) VEHICLES

WHEREAS, Resolution No. 75-17 , adopted by the Council of the City of Modesto on January 13, 1975 , approved the plans and specifications for the furnishing of seven (7) vehicles

and authorized the calling for bids, and

WHEREAS, the bids recieved for the furnishing of seven (7) vehicles were opened at 2:00 P.M. on January 28, 1975 and later tabulated by the Director of Finance for the consideration of the Council, and

WHEREAS, the Director of Finance has recommended that the bid of Bill Hughes Dodge in the amount of \$32,418.54

be accepted as the lowest responsible bid.

NOW, THEREFORE, BE IT RESOLVED by the Council of the City of Modesto that the bid of Bill Hughes Dodge in the amount of \$32,418.54

be accepted and the execution of a contract for the completion of the project by the City's designated officials be authorized.

The foregoing resolution was introduced at a regular meeting of the Council of the City of Modesto held on the 10th day of February, 1975, by Councilman Kullijian , who moved its adoption, which motion being duly seconded by Councilman Elliott , was upon roll call carried and the resolution adopted by the following vote:

AYES: Councilmen: Dunlap, Elliott, Kullijian, Mensinger,  
Vice Mayor Newton

NOES: Councilmen: None

ABSENT: Councilmen: Mayor Davies

ATTEST:

  
W. T. CHYNOWETH, City Clerk

MODESTO CITY COUNCIL  
RESOLUTION NO. 75-262

A RESOLUTION ACCEPTING THE BID OF VERMEER SALES AND SERVICE TO FURNISH ONE NEW VERMEER MODEL 2460A STUMP CUTTER

WHEREAS, Resolution No. 74-965 , adopted by the Council of the City of Modesto on November 18, 1974 , approved the plans and specifications for the furnishing of one new Vermeer Model 2460A Stump Cutter and authorized the calling for bids, and

WHEREAS, the bids recieved for the furnishing of one new Vermeer Model 2460A Stump Cutter were opened at 2:00 P.M. on December 10, 1974 and later tabulated by the Director of Finance for the consideration of the Council, and

WHEREAS, the Director of Finance has recommended that the bid of Vermeer Sales and Service in the amount of \$9,976.00 be accepted as the lowest responsible bid.

NOW, THEREFORE, BE IT RESOLVED by the Council of the City of Modesto that the bid of Vermeer Sales and Service in the amount of \$9,976.00 be accepted and the execution of a contract for the completion of the project by the City's designated officials be authorized.

The foregoing resolution was introduced at a regular meeting of the Council of the City of Modesto held on the 10th day of February, 1975, by Councilman Elliott , who moved its adoption, which motion being duly seconded by Councilman Dunlap , was upon roll call carried and the resolution adopted by the following vote:

AYES: Councilmen: Dunlap, Elliott, Kullijian, Mensinger,  
Vice Mayor Newton

NOES: Councilmen: None

ABSENT: Councilmen: Mayor Davies

ATTEST:

  
W. T. CHYNOWETH, City Clerk

MODESTO CITY COUNCIL  
RESOLUTION NO. 75-263

A RESOLUTION APPROVING APPROPRIATION TRANSFER OF \$2,019 TO PROVIDE ADDITIONAL FUNDS NEEDED FOR THE PURCHASE OF A STUMP CUTTER

BE IT RESOLVED by the Council of the City of Modesto that the following appropriation transfer(s) are approved:

WORKING CAPITAL FUND (512)

FROM: Reserve (60-512)	\$2,019
TO: Stump Digger (5422-48-512)	\$2,019

(To cover cost increase not anticipated at the time of the original budget request. See memo dated February 5, 1975 from the Director of Finance)


The foregoing resolution was introduced at a regular meeting of the Council of the City of Modesto held on the 10th day of February , 1975, by Councilman Elliott , who moved its adoption, which motion being duly seconded by Councilman Dunlap , was upon roll call carried and the resolution adopted by the following vote:

AYES: Councilmen: Dunlap, Elliott, Kullijian, Mensinger,  
Vice Mayor Newton

NOES: Councilmen: None

ABSENT: Councilmen: Mayor Davies

ATTEST:

  
\_\_\_\_\_  
W. T. CHYNOWETH, City Clerk

MODESTO CITY COUNCIL  
RESOLUTION NO. 75-264

A RESOLUTION ORDERING THE WORK OF CONSTRUCTION OF  
IMPROVEMENTS ALONG CERTAIN STREETS IN THE CITY OF  
MODESTO

WHEREAS, Chapter 27 of Part 3 of Division 7 of the Streets and Highways Code of the State of California establishes a procedure pursuant to which the construction of certain improvements may be required, and

WHEREAS, the Council, did, on January 27, 19 75, adopt its Resolution No. 75-219, ordering the installation of certain improvements along certain streets in the City of Modesto, as provided therein, and directing the Superintendent of Streets to give notice requiring the construction of such improvements, and

WHEREAS, the Council did by said resolution, set the 10th day of February, 19 75, at 7:30 o'clock P.M., in the Council Chambers, as the time and place for a hearing for the purpose of passing upon objections or protests, if any, which may be raised by the property owners or other interested persons relating to the proposed work, and

WHEREAS, the Superintendent of Streets has caused notices to be given as directed by said Resolution No. 75-219, and

WHEREAS, at the time set for hearing the protests and objections, if any, to the proposed work, the said Council proceeded to hear the same,

NOW, THEREFORE, BE IT RESOLVED by the Council of the City of Modesto as follows:

SECTION 1. All protests and objections of any kind or nature whatsoever to the proposed work as set forth in the notices which are attached hereto, and incorporated by reference herein, are hereby overruled or denied.

SECTION 2. The Superintendent of Streets is hereby directed to proceed with the project as to the properties described in the attached notices in accordance with the provisions of Resolution No. 75-219 and Chapter 27, Part 3, of Division 7 of the Streets and Highways Code of the State of California.

The foregoing resolution was introduced at a regular meeting of the Council of the City of Modesto held on the 10th day of February, 1975, by Councilman Kullijian, who moved its adoption, which motion being duly seconded by Councilman Dunlap, was upon roll call carried and the resolution adopted by the following vote:

AYES: Councilmen: Dunlap, Elliott, Kullijian, Mensinger,  
Vice Mayor Newton

NOES: Councilmen: None

ABSENT: Councilmen: Mayor Davies

ATTEST:

  
W. T. CHYNOWETH, City Clerk

- (a) Curb and sidewalk at 1528 Grape Ave., Lot 15 of Block 6108.  
(R. E. Grant)
- (b) Curb and sidewalk along Grape Ave. at 1722 Evergreen Ave., Lot 16,  
of Block 6108. (Roger W. Rogers)
- (e) Curb and sidewalk at 2604 McAdoo Ave., Lot 9, Block 7252. (Paul  
R. Cheek)
- (f) Sidewalk at 2616 Strivens Ave., Lot 10 of Block 7159 (Paul R.  
Cheek)
- (g) Sidewalk at 2404 Strivens Ave., Lot 16, Block 6350. (Lennie A.  
Thomas)
- (h) Sidewalk along Strivens Ave. at 2820 Brenner Way, Lot 12 of  
Block 7159. (Mary D. Fitz)
- (i) Sidewalk at 2412 Strivens Ave., Lot 18, Block 6350. (Doyle E. Ford)
- (j) Curb and sidewalk at 2712 McAdoo Ave., Lot 16, Block 7252.  
(Ernest J. Pombo)
- (k) Sidewalk at 2606 Strivens, Lot 8, Block 7159. (Fredric R. Ponte)
- (l) Sidewalk along Strivens at 2805 Earl St., Lot, Block 6349,  
(Richard J. Shanahan)
- (m) Sidewalk at 2528 Strivens Ave, Lot 28, Block 6350 (Eugene F. Smith)
- (n) Curb and sidewalk at 2616 McAdoo Ave, lot 12, Block 7252. (Grady  
Lee Wilson)
- (n) Sidewalk along Strivens Ave. at 2826 Brenner Way, Lot 1, Block 7158,  
(Frank D. Fields)

MODESTO CITY COUNCIL  
RESOLUTION NO. 75-265

A RESOLUTION APPROVING AGREEMENT BETWEEN THE CITY OF MODESTO AND WESTSIDE NEIGHBORHOOD CHURCH FOR SEWER SERVICE TO PROPERTY AT 821 CALIFORNIA AVENUE

BE IT HEREBY RESOLVED by the Council of the City of Modesto that the agreement between the City of Modesto and Westside Neighborhood Church for sewer service to property outside the City at 821 California Avenue be, and it is hereby approved.

BE IT FURTHER RESOLVED that the execution of said agreement by the designated city officials be authorized.

The foregoing resolution was introduced at a regular meeting of the Council of the City of Modesto held on the 10th day of February , 1975, by Councilman Elliott , who moved its adoption, which motion being duly seconded by Councilman Dunlap was upon roll call carried and the resolution adopted by the following vote:

AYES:	Councilmen:	Dunlap, Elliott, Kullijian, Mensinger, Vice Mayor Newton
NOES:	Councilmen:	None
ABSENT:	Councilmen:	Mayor Davies

ATTEST:

  
W. T. CHYNOWETH, City Clerk

MODESTO CITY COUNCIL  
RESOLUTION NO. 75-266

A RESOLUTION GRANTING THE UPPER "J" STREET MERCHANTS (12TH TO NEEDHAM ON J STREET) A PERMIT TO ENCROACH ON THE PUBLIC RIGHT OF WAY

WHEREAS, the Upper "J" Street Merchants (12th to Needham on "J" Street) have requested an encroachment permit to display the national flag in sidewalk areas; and

WHEREAS, the Council of the City of Modesto is willing to grant an encroachment permit as requested by the applicants.

NOW, THEREFORE, BE IT RESOLVED by the Council of the City of Modesto as follows:

SECTION 1. A revocable permit is hereby granted to the Upper "J" Street Merchants (12th to Needham on "J" Street) to permit installation of the necessary hardware and to display our national flag in the sidewalk areas as follows:

(a) On "J" Street from Twelfth Street to Needham Street.

SECTION 2. Said permit is granted subject to each of the conditions set forth, which conditions permittees agree by acceptance of this permit to faithfully perform:

- 1) Permittees, their successors and assigns, during the term of this permit shall indemnify and save the City harmless of and from all damages, costs and charges of any kind or character arising out of or relating thereto or in any way connected with the exercise of the rights granted by this permit.
- 2) Permittees shall install the receptacles to hold the flag displays in locations and in a manner approved by the Director of Public Works. The type of receptacles used shall be approved by the Director of Public Works.
- 3) Permittees shall be solely responsible for the installation and removal of the flags and the recapping of the receptacles upon removal of the flags.
- 4) Flags shall be displayed in accordance with federal regulations covering display of the national flag and may be displayed only after sunup and must be removed prior to sundown on the days they are displayed.

5) The Council reserves the right to revoke this permit in whole or in part at any time.

The foregoing resolution was introduced at a regular meeting of the Council of the City of Modesto held on the 10th day of February, 1975, by Councilman Mensinger, who moved its adoption, which motion being duly seconded by Councilman Elliott, was upon roll call carried and the resolution adopted by the following vote:

AYES: Councilmen: Dunlap, Elliott, Kullijian, Mensinger,  
Vice Mayor Newton

NOES: Councilmen: None

ABSENT: Councilmen: Mayor Davies

ATTEST:

  
\_\_\_\_\_  
W. T. CHYNOWETH, City Clerk

MODESTO CITY COUNCIL  
RESOLUTION NO. 75-267

A RESOLUTION APPROVING APPROPRIATION TRANSFER OF \$1,000 TO PROVIDE FUNDS FOR D.I.D. FLAG DISPLAY PROGRAM

BE IT RESOLVED by the Council of the City of Modesto that the following appropriation transfer(s) are approved:

DOWNTOWN IMPROVEMENT DISTRICT FUND (218)

FROM: General Reserve (60-218)	\$1,000
TO: Beautification (5399-218)	\$1,000

(Upper "J" Street - Avenue of the Flags Program)

The foregoing resolution was introduced at a regular meeting of the Council of the City of Modesto held on the 10th day of February , 1975, by Councilman Mensinger , who moved its adoption, which motion being duly seconded by Councilman Elliott , was upon roll call carried and the resolution adopted by the following vote:

AYES: Councilmen: Dunlap, Elliott, Kullijian, Mensinger,  
Vice Mayor Newton

NOES: Councilmen: None

ABSENT: Councilmen: Mayor Davies

ATTEST:

  
W. T. CHYNOWETH, City Clerk

MODESTO CITY COUNCIL  
RESOLUTION NO. 75-268

A RESOLUTION DETERMINING THE GENERAL PREVAILING RATES OF PER DIEM WAGES IN THE LOCALITY OF THE CITY OF MODESTO

WHEREAS, Section 1773-.2 of the Labor Code of the State of California requires that if the awarding body chooses to refer to a copy of the prevailing rate of per diem wages on file at its principal office, in lieu of specifying them in each call for bids and in the contract, the awarding body shall publish its determination of the prevailing rate at least one time during each year, and, shall cause a copy thereof to be posted at each job site; and

WHEREAS, Section 1773.3 of the Labor Code of the State of California requires that the awarding body of each city shall file annually with the Director of Industrial Relations, its determination made pursuant to Section 1773 of the Labor Code, of the general prevailing rates of per diem wages in the locality in which the public work is to be performed.

NOW, THEREFORE, BE IT RESOLVED by the Council of the City of Modesto as follows:

1. The general prevailing rates of per diem wages in the locality of the City of Modesto are hereby determined to be those rates which the Department of Transportation of the State of California has determined to be the prevailing rates. A copy of said rates are attached hereto, marked "Exhibit A", and, by reference, made a part hereof.

2. Any subsequent revisions of said determination by the Department of Transportation of the State of California are hereby declared to be changes in the prevailing rate of per diem wages in the locality of the City of Modesto.

3. The City Clerk is hereby instructed to publish once in the Modesto Bee, a newspaper of general circulation, the above mentioned wage rate schedule marked "Exhibit A".

4. The City Clerk is hereby instructed to transmit a copy of this resolution, with attachment, to the Director of Industrial Relations of the State of California for filing in compliance with Section 1773.3 of the Labor Code of the State of California.

The foregoing resolution was introduced at a regular meeting of the Council of the City of Modesto held on the 10th day of February, 1975, by Councilman Elliott who moved its adoption, which motion being duly seconded by Councilman Dunlap, was upon roll call carried and the resolution adopted by the following vote:

AYES: Councilmen: Dunlap, Elliott, Kullijian, Mensinger,  
Vice Mayor Newton

NOES: Councilmen: None

ABSENT: Councilmen: Mayor Davies

ATTEST:

  
\_\_\_\_\_  
W. T. CHYNOWETH, City Clerk

All wage rates published herein include employer payments as defined in Section 1773.1 of the California Labor Code.

OPERATING ENGINEER

CLASSIFICATION	GENERAL PREVAILING HOURLY WAGE RATE				
	STRAIGHT TIME	OVERTIME	SATURDAY	SUNDAY	HOLIDAY
Armor-coater (or similar)	12.73	17.525	17.525	22.32	22.32
Asphalt plant engineer	12.73	17.525	17.525	22.32	22.32
Automatic concrete slip form paver operator	13.37	18.485	18.485	23.60	23.60
<del>Automatic railroad car turner</del>	<del>13.37</del>	<del>18.485</del>	<del>18.485</del>	<del>23.60</del>	<del>23.60</del>
Backhoe operator (hydraulic) (up to and including 1 C.Y., manufacturer's recommended capacity)	13.21	18.245	18.245	23.28	23.28
Backhoe operator (cable) (up to and including 1 C.Y., manufacturer's recommended capacity)	13.21	18.245	18.245	23.28	23.28
<del>Ballet jack tamper</del>	<del>11.81</del>	<del>16.305</del>	<del>16.305</del>	<del>20.68</del>	<del>20.68</del>
<del>Ballet regulator</del>	<del>11.81</del>	<del>16.305</del>	<del>16.305</del>	<del>20.68</del>	<del>20.68</del>
<del>Ballet tamper multi-purpose</del>	<del>11.81</del>	<del>16.305</del>	<del>16.305</del>	<del>20.68</del>	<del>20.68</del>
Band wagon operator (in conjunction with wheel excavators)	14.34	19.94	19.94	25.54	25.54
BLM Lima Road Pactor operator or similar	12.23	16.775	16.775	21.32	21.32
Boom truck or dual purpose A-frame truck operator	12.23	16.775	16.775	21.32	21.32
Boom-type backfilling machine operator	13.11	18.095	18.095	23.08	23.08
Boxman (asphalt plant)	11.91	16.295	16.295	20.68	20.68
Box operator (bunker)	13.11	18.095	18.095	23.08	23.08
<del>Breakman</del>	<del>10.00</del>	<del>14.78</del>	<del>14.78</del>	<del>18.66</del>	<del>18.66</del>
Bridge crane operator	13.11	18.095	18.095	23.08	23.08
<del>Canal finger drain backfiller operator</del>	<del>13.37</del>	<del>18.485</del>	<del>18.485</del>	<del>23.60</del>	<del>23.60</del>
<del>Canal finger drain digger operator</del>	<del>13.37</del>	<del>18.485</del>	<del>18.485</del>	<del>23.60</del>	<del>23.60</del>
<del>Canal trimmer operator</del>	<del>13.37</del>	<del>18.485</del>	<del>18.485</del>	<del>23.60</del>	<del>23.60</del>
<del>Canal trimmer operator with ditching attachments</del>	<del>13.37</del>	<del>18.485</del>	<del>18.485</del>	<del>23.60</del>	<del>23.60</del>
Cary-Lift operator (or similar)	13.11	18.095	18.095	23.08	23.08
Cast-in-place pipelaying machine operator	12.73	17.525	17.525	22.32	22.32
Chemical grouting machine operator	13.11	18.095	18.095	23.08	23.08
Chicago boom operator	12.93	17.825	17.825	22.72	22.72
Chief of party	13.11	18.095	18.095	23.08	23.08
Combination backhoe and loader operator (up to and including 1/2 C.Y., manufacturer's recommended capacity)	13.11	18.095	18.095	23.08	23.08
Combination backhoe and loader operator over 1/2 C.Y., manufacturer's recommended capacity	13.21	18.245	18.245	23.28	23.28
Combination mixer and compressor operator (gunite)	12.93	17.825	17.825	22.72	22.72
Combination slurry mixer and/or cleaner operator	12.93	17.825	17.825	22.72	22.72
Combination slusher and motor operator	12.73	17.525	17.525	22.32	22.32
Compressor operator	11.22	15.26	15.26	19.30	19.30
Compressor operator (2 to 7)	12.10	16.58	16.58	21.06	21.06
<del>Concrete batch plant operator (wet or dry)</del>	<del>12.37</del>	<del>16.985</del>	<del>16.985</del>	<del>21.60</del>	<del>21.60</del>
<del>Concrete batch plant operator (multiple units)</del>	<del>12.37</del>	<del>16.985</del>	<del>16.985</del>	<del>21.60</del>	<del>21.60</del>
<del>Concrete belt operator (tunnel)</del>	<del>11.22</del>	<del>15.26</del>	<del>15.26</del>	<del>19.30</del>	<del>19.30</del>
Concrete conveyor or concrete pump operator, truck or equipment mounted	12.37	16.985	16.985	21.60	21.60
Concrete conveyor operator (building site)	12.37	16.985	16.985	21.60	21.60
Concrete mixer operator (up to and including 1 yard)	11.22	15.26	15.26	19.30	19.30
Concrete mixer operator (over 1 yard)	12.10	16.58	16.58	21.06	21.06
Concrete pump or Pumpcrete gun operator	12.10	16.58	16.58	21.06	21.06
Concrete saw operator, (self-propelled unit) on streets, highways, airports and canals	12.23	16.775	16.775	21.32	21.32
Continuous flight tie back auger operator (up to and including 1 C.Y.) (crane attached)	13.21	18.245	18.245	23.28	23.28
Continuous flight tie back auger operator (over 1 C.Y.) (including crane)	13.37	18.485	18.485	23.60	23.60
<del>Conveyor belt operator (tunnel)</del>	<del>11.22</del>	<del>15.26</del>	<del>15.26</del>	<del>19.30</del>	<del>19.30</del>
Crane operator (not over 25 tons hammerhead and gantry)	13.21	18.245	18.245	23.28	23.28
Crane operator (over 25 tons up to and including 125 tons)	13.37	18.485	18.485	23.60	23.60
<del>Crane operator (over 125 tons)</del>	<del>14.34</del>	<del>19.94</del>	<del>19.94</del>	<del>25.54</del>	<del>25.54</del>
<del>Crane operator</del>	<del>13.37</del>	<del>18.485</del>	<del>18.485</del>	<del>23.60</del>	<del>23.60</del>
<del>Crane operator</del>	<del>10.00</del>	<del>14.78</del>	<del>14.78</del>	<del>18.66</del>	<del>18.66</del>
<del>Crane operator</del>	<del>13.37</del>	<del>18.485</del>	<del>18.485</del>	<del>23.60</del>	<del>23.60</del>
Derrick operator	13.11	18.095	18.095	23.08	23.08
<del>Derrick hoist operator</del>	<del>13.11</del>	<del>18.095</del>	<del>18.095</del>	<del>23.08</del>	<del>23.08</del>
Do-More loader and Adams Elegrader operator	13.11	18.095	18.095	23.08	23.08
Dozer operator	12.73	17.525	17.525	22.32	22.32
Drilling and boring machinery operator, vertical and horizontal (not to apply to waterliners, wagon drills or jackhammers)	12.23	16.775	16.775	21.32	21.32
<del>Drum Travelift 650-A 1 or similar equipment operator (45 ton or over)</del>	<del>13.37</del>	<del>18.485</del>	<del>18.485</del>	<del>23.60</del>	<del>23.60</del>
Dual drum mixer operator	12.37	16.985	16.985	21.60	21.60
Elevating grador operator	13.11	18.095	18.095	23.08	23.08
<del>Fluorator operator (include)</del>	<del>11.91</del>	<del>16.295</del>	<del>16.295</del>	<del>20.68</del>	<del>20.68</del>
Fireman	10.90	14.78	14.78	18.66	18.66
Fireman, hot plant	11.22	15.26	15.26	19.30	19.30
Pork lift or lumber stacker operator (construction jobsite)	11.91	16.295	16.295	20.68	20.68
Fuller Kenyon pump operator and similar types	12.37	16.985	16.985	21.60	21.60
Gantry rider operator, or similar equipment	12.37	16.985	16.985	21.60	21.60

<del>Compressor operator (100 HP or over)</del>	<del>12.10</del>	<del>16.50</del>	<del>16.50</del>	<del>21.00</del>	<del>21.00</del>
Grade-all operator (up to and including 1 C.Y.)	13.21	18.245	18.245	23.28	23.28
Gradesetter, gradechecker (mechanical or otherwise)	12.23	16.775	16.775	21.32	21.32
Grouting machine operator	12.10	16.58	16.58	21.06	21.06
Heading shield operator	12.73	17.525	17.525	22.32	22.32
Heavy duty repairman and/or welder	12.73	17.525	17.525	22.32	22.32
Heavy duty repairman helper	10.90	14.78	14.78	18.66	18.66
<del>Heavy duty rotary drill rig operator (including</del>	<del>13.11</del>	<del>18.095</del>	<del>18.095</del>	<del>23.08</del>	<del>23.08</del>
<del>colocan foundation work and Robinson type drills)</del>					
<del>Helicopter radioman (signalman)</del>	<del>11.41</del>	<del>15.545</del>	<del>15.545</del>	<del>19.68</del>	<del>19.68</del>
<del>Highline cableway operator (5 tons and under)</del>	<del>12.02</del>	<del>17.035</del>	<del>17.035</del>	<del>20.70</del>	<del>20.70</del>
<del>Highline cableway operator (over 5 tons)</del>	<del>12.37</del>	<del>18.485</del>	<del>18.485</del>	<del>23.60</del>	<del>23.60</del>
<del>Highline cableway signaller</del>	<del>12.37</del>	<del>16.775</del>	<del>16.775</del>	<del>21.32</del>	<del>21.32</del>
Hydra-Hammer operator or similar	12.37	16.985	16.985	21.60	21.60
Hydraulic monitor operator	11.22	15.26	15.26	19.30	19.30
Instrument man	12.37	16.985	16.985	21.60	21.60
Journeyman trainee	12.37	16.985	16.985	21.60	21.60
Ken seal machine operator (or similar)	12.73	17.525	17.525	22.32	22.32
Koehring Scooper operator (or similar)	13.11	18.095	18.095	23.08	23.08
Kolman loader operator	12.73	17.525	17.525	22.32	22.32
Lift slab machine operator (Vagtborg and similar types)	13.11	18.095	18.095	23.08	23.08
Line master	11.91	16.295	16.295	20.68	20.68
Loader operator (up to 2 yards)	12.73	17.525	17.525	22.32	22.32
Loader operator (2 yards up to and including 4 yards)	13.11	18.095	18.095	23.08	23.08
Loader operator (over 4 yards, up to and including 12 C.Y.)	13.37	18.485	18.485	23.60	23.60
Loader operator (over 12 C.Y., up to and including 18 C.Y.)	14.34	19.94	19.94	25.54	25.54
Loader operator (over 18 C.Y.)	14.59	20.315	20.315	26.04	26.04
<del>Locomotive operator</del>	<del>11.41</del>	<del>15.545</del>	<del>15.545</del>	<del>19.68</del>	<del>19.68</del>
<del>Locomotive operator (steam or over 30 ton)</del>	<del>12.37</del>	<del>16.775</del>	<del>16.775</del>	<del>21.32</del>	<del>21.32</del>
<del>Locomotive operator (over 100 tons) (single or multiple units)</del>	<del>12.11</del>	<del>18.085</del>	<del>18.085</del>	<del>23.08</del>	<del>23.08</del>
Lubrication and service engineer (mobile and grease rack)	11.91	16.295	16.295	20.68	20.68
Lull Hi-Lift operator or similar (20 feet or over)	12.93	17.825	17.825	22.72	22.72
Maginnis Internal Full Slab Vibrator operator (on airports, highways, canals and warehouses)	12.23	16.775	16.775	21.32	21.32
Material hoist operator (1 drum)	11.91	16.295	16.295	20.68	20.68
Material hoist operator (2 or more drums)	12.37	16.985	16.985	21.60	21.60
Mechanical berm, curb and/or curb and gutter machine operator, concrete or asphalt	12.23	16.775	16.775	21.32	21.32
Mechanical conveyor operator (handling bulk materials)	11.22	15.26	15.26	19.30	19.30
Mechanical finisher operator (concrete) (Clary, Johnson, Bidwell bridge deck or similar types)	12.23	16.775	16.775	21.32	21.32
Mechanical finisher or spreader machine operator (asphalt, Barber-Greene and similar)	12.37	16.985	16.985	21.60	21.60
Mechanical trench shield operator	12.73	17.525	17.525	22.32	22.32
<del>Miner shaft hoist operator</del>	<del>12.37</del>	<del>16.985</del>	<del>16.985</del>	<del>21.60</del>	<del>21.60</del>
Mixer box operator (concrete plant)	11.22	15.26	15.26	19.30	19.30
Mixermobile operator	12.37	16.985	16.985	21.60	21.60
Motorman	11.41	15.545	15.545	19.68	19.68
Mucking machine operator (rubber tire, rail or track type)	12.93	17.825	17.825	22.72	22.72
Multiple engine earthmoving machine operator (Euclids, dozer, etc.) (no tandem scraper)	13.11	18.095	18.095	23.08	23.08
Oiler	10.90	14.78	14.78	18.66	18.66
<del>Operator of helicopter (when used in erection work)</del>	<del>11.41</del>	<del>15.545</del>	<del>15.545</del>	<del>19.68</del>	<del>19.68</del>
Partsman	10.90	14.78	14.78	18.66	18.66
Pavement breaker with or without compressor combination	12.37	16.985	16.985	21.60	21.60
Pavement breaker, truck mounted, with compressor combination	12.37	16.985	16.985	21.60	21.60
Pipe bending machine (pipe lines only)	12.37	16.985	16.985	21.60	21.60
Pipe cleaning machine (tractor propelled and supported)	12.37	16.985	16.985	21.60	21.60
Pipe wrapping machine (tractor propelled and supported)	12.37	16.985	16.985	21.60	21.60
<del>Portable crusher operator</del>	<del>12.37</del>	<del>16.775</del>	<del>16.775</del>	<del>21.32</del>	<del>21.32</del>
<del>Portable crushing and screening plant operator</del>	<del>12.73</del>	<del>17.525</del>	<del>17.525</del>	<del>22.32</del>	<del>22.32</del>
Post driver operator (M1500 and similar)	12.23	16.775	16.775	21.32	21.32
Power blade operator (single engine)	13.21	18.245	18.245	23.28	23.28
Power blade operator (multi-engine)	13.37	18.485	18.485	23.60	23.60
<del>Power jumbo operator (setting slip forms, etc. in tunnels)</del>	<del>12.37</del>	<del>16.775</del>	<del>16.775</del>	<del>21.32</del>	<del>21.32</del>
Power shovel, clamshell, dragline operator (up to and including 1 C.Y., manufacturer's recommended capacity)	13.21	18.245	18.245	23.28	23.28
Power shovel, clamshell, dragline operator (over 1 yard and up to and including 7 C.Y., manufacturer's recommended capacity)	13.37	18.485	18.485	23.60	23.60
<del>Power shovel and dragline operator (over 7 C.Y., manufacturer's recommended capacity)</del>	<del>14.34</del>	<del>19.94</del>	<del>19.94</del>	<del>25.54</del>	<del>25.54</del>

Press-weld operator (air operated)	12.10	16.58	16.58	21.06	21.06
Pre-stress wire wrapping machine operator	13.11	18.095	18.095	23.08	23.08
Pump operator	11.22	15.26	15.26	19.30	19.30
Pump operator (2 to 7)	12.10	16.58	16.58	21.06	21.06
Push cat operator	12.73	17.525	17.525	22.32	22.32
<del>Refugee-plant operator</del>	<del>13.37</del>	<del>18.095</del>	<del>18.095</del>	<del>23.08</del>	<del>23.08</del>
<del>Remote non-rolled earthmoving machine operator</del>	<del>14.06</del>	<del>20.705</del>	<del>20.705</del>	<del>26.56</del>	<del>26.56</del>
<del>Reservoir-debris tug operator (self-propelled floating)</del>	<del>13.11</del>	<del>18.095</del>	<del>18.095</del>	<del>23.08</del>	<del>23.08</del>
Rodman or chainman	11.41	15.545	15.545	19.68	19.68
Roller operator	12.23	16.775	16.775	21.32	21.32
Roller operator (finish asphalt)	12.37	16.985	16.985	21.60	21.60
Ross carrier operator (construction jobsite)	11.41	15.545	15.545	19.68	19.68
Rotomist operator	11.41	15.545	15.545	19.68	19.68
Rubber tired earthmoving equipment operator (up to and including 45 C.Y. "struck," manufacturer's recommended capacity, Euclids, T-Pulls, DW-10, 20, 21 and similar)	12.73	17.525	17.525	22.32	22.32
<del>Rubber tired earthmoving machine operator (multiple propulsion power units and two or more scrapers) (up to and including 75 C.Y. "struck," manufacturer's recommended capacity)</del>	<del>13.37</del>	<del>18.485</del>	<del>18.485</del>	<del>23.60</del>	<del>23.60</del>
Rubber tired dozer operator	12.73	17.525	17.525	22.32	22.32
<del>Rubber tired earthmoving machine operator (5 units over 75 C.Y. "struck," manufacturer's recommended capacity)</del>	<del>14.34</del>	<del>20.04</del>	<del>20.04</del>	<del>25.54</del>	<del>25.54</del>
Rubber tired scraper operator, self-loading (paddle-wheels, etc.)	13.11	18.095	18.095	23.08	23.08
Screedman (except asphaltic concrete paving)	11.41	15.545	15.545	19.68	19.68
Screedman (Barber-Greene and similar) (asphaltic concrete paving)	12.23	16.775	16.775	21.32	21.32
Self-propelled, automatically applied concrete curing machine operator (on streets, highways, airports and canals)	11.41	15.545	15.545	19.68	19.68
Self-propelled boom-type lifting device operator (center mount) (10 ton capacity or less, manufacturer's recommended capacity)	12.37	16.985	16.985	21.60	21.60
Self-propelled boom-type lifting device operator (center mount) (over 10 ton)	13.21	18.245	18.245	23.28	23.28
Self-propelled boom-type lifting device operator (center mount) (over 15 tons)	13.21	18.245	18.245	23.28	23.28
Self-propelled compactor operator (single engine)	12.23	16.775	16.775	21.32	21.32
Self-propelled compactor operator with dozer	12.73	17.525	17.525	22.32	22.32
Self-propelled compactor operator (with multiple propulsion power units)	13.37	18.485	18.485	23.60	23.60
Self-propelled elevating grade plane operator	12.37	16.985	16.985	21.60	21.60
<del>Self-propelled pipeline wrapping machine operator (Pencil-GNC or similar type)</del>	<del>13.37</del>	<del>18.735</del>	<del>18.735</del>	<del>23.32</del>	<del>23.32</del>
Self-propelled power sweeper operator	12.23	16.775	16.775	21.32	21.32
Sheepfoot operator	12.73	17.525	17.525	22.32	22.32
<del>Shuttler operator</del>	<del>13.01</del>	<del>18.305</del>	<del>18.305</del>	<del>23.08</del>	<del>23.08</del>
<del>Shuttler operator (reclaim station)</del>	<del>13.11</del>	<del>18.095</del>	<del>18.095</del>	<del>23.08</del>	<del>23.08</del>
Signalman	10.90	14.78	14.78	18.66	18.66
Single engine rubber tired earthmoving machine operator (with tandem scrapers)	13.37	18.485	18.485	23.60	23.60
<del>Single engine scraper operator over 45 yards</del>	<del>13.11</del>	<del>18.095</del>	<del>18.095</del>	<del>23.08</del>	<del>23.08</del>
Slip form paver operator (concrete or asphalt)	13.37	18.485	18.485	23.60	23.60
Slip form pump operator (lifting device for concrete forms)	12.23	16.775	16.775	21.32	21.32
Slusher operator	12.37	16.985	16.985	21.60	21.60
Small rubber-tired tractor operator	12.23	16.775	16.775	21.32	21.32
Small tractor operator (with boom)	12.37	16.985	16.985	21.60	21.60
Soil stabilizer operator (P & H or equal)	13.11	18.095	18.095	23.08	23.08
Soil tester	12.37	16.985	16.985	21.60	21.60
Spreader boxman (with screeds)	11.22	15.26	15.26	19.30	19.30
Sub-grader operator (Gurries or other automatic type)	13.11	18.095	18.095	23.08	23.08
Surface heater operator	12.23	16.775	16.775	21.32	21.32
<del>Switchman</del>	<del>10.90</del>	<del>14.78</del>	<del>14.78</del>	<del>18.66</del>	<del>18.66</del>
Tandem cat operator	13.37	18.485	18.485	23.60	23.60
Tar pot fireman	10.90	14.78	14.78	18.66	18.66
Tar pot fireman (power agitated)	11.22	15.26	15.26	19.30	19.30
Tie spacer	11.91	16.295	16.295	20.68	20.68
Timber skidder operator (rubber tired or similar equipment)	12.73	17.525	17.525	22.32	22.32
Tower crane operator, mobile	13.37	18.485	18.485	23.60	23.60
Towermobile operator	11.91	16.295	16.295	20.68	20.68
Tractor operator, compressor drill combination	13.11	18.095	18.095	23.08	23.08

Press-weld operator (air operated)	12.10	16.58	16.58	21.06	21.06
Pre-stress wire wrapping machine operator	13.11	18.095	18.095	23.08	23.08
Pump operator	11.22	15.26	15.26	19.30	19.30
Pump operator (2 to 7)	12.10	16.58	16.58	21.06	21.06
Push cat operator	12.73	17.525	17.525	22.32	22.32
<del>Refrigeration plant operator</del>	<del>13.37</del>	<del>18.095</del>	<del>18.095</del>	<del>23.08</del>	<del>23.08</del>
<del>Remote controlled earthmoving machine operator</del>	<del>14.05</del>	<del>20.305</del>	<del>20.305</del>	<del>26.56</del>	<del>26.56</del>
<del>Reservoir-debris tug operator (self-propelled floating)</del>	<del>13.11</del>	<del>18.095</del>	<del>18.095</del>	<del>23.08</del>	<del>23.08</del>
Rodman or chainman	11.41	15.545	15.545	19.68	19.68
Roller operator	12.23	16.775	16.775	21.32	21.32
Roller operator (finish asphalt)	12.37	16.985	16.985	21.60	21.60
Ross carrier operator (construction jobsite)	11.41	15.545	15.545	19.68	19.68
Rotomist operator	11.41	15.545	15.545	19.68	19.68
Rubber tired earthmoving equipment operator (up to and including 45 C.Y. "struck," manufacturer's recommended capacity, Euclids, T-Pulls, DW-10, 20, 21 and similar)	12.73	17.525	17.525	22.32	22.32
<del>Rubber tired earthmoving machine operator (multiple propulsion power units and two or more scrapers) (up to and including 75 C.Y. "struck," manufacturer's recommended capacity)</del>	<del>13.37</del>	<del>18.485</del>	<del>18.485</del>	<del>23.60</del>	<del>23.60</del>
Rubber tired dozer operator	12.73	17.525	17.525	22.32	22.32
<del>Rubber tired scraper operator (multiple propulsion power units and two or more scrapers) (up to and including 75 C.Y. "struck," manufacturer's recommended capacity)</del>	<del>14.74</del>	<del>19.04</del>	<del>19.04</del>	<del>24.54</del>	<del>24.54</del>
Rubber tired scraper operator, self-loading (paddle-wheels, etc.)	13.11	18.095	18.095	23.08	23.08
Screedman (except asphaltic concrete paving)	11.41	15.545	15.545	19.68	19.68
Screedman (Barber-Greene and similar) (asphaltic concrete paving)	12.23	16.775	16.775	21.32	21.32
Self-propelled, automatically applied concrete curing machine operator (on streets, highways, airports and canals)	11.41	15.545	15.545	19.68	19.68
Self-propelled boom-type lifting device operator (center mount) (10 ton capacity or less, manufacturer's recommended capacity)	12.37	16.985	16.985	21.60	21.60
Self-propelled boom-type lifting device operator (center mount) (over 10 ton)	13.21	18.245	18.245	23.28	23.28
Self-propelled boom-type lifting device operator (center mount) (over 15 tons)	13.21	18.245	18.245	23.28	23.28
Self-propelled compactor operator (single engine)	12.23	16.775	16.775	21.32	21.32
Self-propelled compactor operator with dozer	12.73	17.525	17.525	22.32	22.32
Self-propelled compactor operator (with multiple propulsion power units)	13.37	18.485	18.485	23.60	23.60
Self-propelled elevating grade plane operator	12.37	16.985	16.985	21.60	21.60
<del>Self-propelled pipeline wrapping machine operator (except CMC or similar types)</del>	<del>13.37</del>	<del>18.735</del>	<del>18.735</del>	<del>23.32</del>	<del>23.32</del>
Self-propelled power sweeper operator	12.23	16.775	16.775	21.32	21.32
Sheepfoot operator	12.73	17.525	17.525	22.32	22.32
<del>Shuttlecar operator</del>	<del>13.01</del>	<del>18.305</del>	<del>18.305</del>	<del>23.68</del>	<del>23.68</del>
<del>Shuttlecar operator (reclaim station)</del>	<del>13.11</del>	<del>18.095</del>	<del>18.095</del>	<del>23.08</del>	<del>23.08</del>
Signalman	10.90	14.78	14.78	18.66	18.66
Single engine rubber tired earthmoving machine operator (with tandem scrapers)	13.37	18.485	18.485	23.60	23.60
<del>Single engine scraper operator over 45 yards</del>	<del>13.11</del>	<del>18.095</del>	<del>18.095</del>	<del>23.08</del>	<del>23.08</del>
Slip form paver operator (concrete or asphalt)	13.37	18.485	18.485	23.60	23.60
Slip form pump operator (lifting device for concrete forms)	12.23	16.775	16.775	21.32	21.32
Slusher operator	12.37	16.985	16.985	21.60	21.60
Small rubber-tired tractor operator	12.23	16.775	16.775	21.32	21.32
Small tractor operator (with boom)	12.37	16.985	16.985	21.60	21.60
Soil stabilizer operator (P & H or equal)	13.11	18.095	18.095	23.08	23.08
Soil tester	12.37	16.985	16.985	21.60	21.60
Spreader boxman (with screeds)	11.22	15.26	15.26	19.30	19.30
Sub-grader operator (Gurries or other automatic type)	13.11	18.095	18.095	23.08	23.08
Surface heater operator	12.23	16.775	16.775	21.32	21.32
<del>Switchman</del>	<del>10.00</del>	<del>14.78</del>	<del>14.78</del>	<del>18.66</del>	<del>18.66</del>
Tandem cat operator	13.37	18.485	18.485	23.60	23.60
Tar pot fireman	10.90	14.78	14.78	18.66	18.66
Tar pot fireman (power agitated)	11.22	15.26	15.26	19.30	19.30
Tie spacer	11.91	16.295	16.295	20.68	20.68
Timber skidder operator (rubber tired or similar equipment)	12.73	17.525	17.525	22.32	22.32
Tower crane operator, mobile	13.37	18.485	18.485	23.60	23.60
Towermobile operator	11.91	16.295	16.295	20.68	20.68
Tractor operator, compressor drill combination	13.11	18.095	18.095	23.08	23.08

Tractor drawn scraper operator	12.73	17.525	17.525	22.32	22.32
Tractor operator	12.73	17.525	17.525	22.32	22.32
Tractor operator (with boom)(D-6 or larger, and similar)	12.93	17.825	17.825	22.72	22.72
Track laying type earthmoving machine operator (single engine with tandem scrapers)	13.11	18.095	18.095	23.08	23.08
<del>Wheel loading station operator</del>	<del>13.11</del>	<del>18.095</del>	<del>18.095</del>	<del>23.08</del>	<del>23.08</del>
Trenching machine operator - maximum digging capacity, 3 foot depth	11.41	15.545	15.545	19.68	19.68
Trenching machine operator	12.73	17.525	17.525	22.32	22.32
Trencher operator (pulling attached shield)	13.37	18.485	18.485	23.60	23.60
Tri-batch paver operator	12.73	17.525	17.525	22.32	22.32
Truck crane oiler	11.41	15.545	15.545	19.68	19.68
Truck type loader operator	12.37	16.985	16.985	21.60	21.60
Tugger hoist operator, single drum	11.41	15.545	15.545	19.68	19.68
<del>Tunnel mole boring machine operator</del>	<del>12.73</del>	<del>17.525</del>	<del>17.525</del>	<del>22.32</del>	<del>22.32</del>
Universal Liebherr and tower crane operator (and similar types)	13.37	18.485	18.485	23.60	23.60
Vacuum cooling plant operator	13.11	18.095	18.095	23.08	23.08
Welder	12.73	17.525	17.525	22.32	22.32
Welding machine operator (powered other than by electricity)(2 to 7)	12.10	16.58	16.58	21.06	21.06
<del>Wheel excavator operator (over 350 C.Y. per hour)</del>	<del>13.37</del>	<del>18.485</del>	<del>18.485</del>	<del>23.60</del>	<del>23.60</del>
Wheel excavator operator (up to and including 750 C.Y. per hour)	13.37	18.485	18.485	23.60	23.60
Whirley crane operator (up to and including 25 tons)	13.11	18.095	18.095	23.08	23.08
Whirley crane operator (over 25 tons)	13.37	18.485	18.485	23.60	23.60
<del>Wood-chipper operator (and other similar pugmill equipment)</del>	<del>12.73</del>	<del>17.525</del>	<del>17.525</del>	<del>22.32</del>	<del>22.32</del>

## STEEL FABRICATORS AND ERECTORS

Assistant to engineer (oiler)	11.37	19.60	19.60	19.60	19.60
Boom cat operator	13.46	23.78	23.78	23.78	23.78
Boom truck or dual purpose A-frame truck operator	13.46	23.78	23.78	23.78	23.78
Chicago boom operator	13.46	23.78	23.78	23.78	23.78
Chief of party	13.46	23.78	23.78	23.78	23.78
Compressor operator	11.72	20.30	20.30	20.30	20.30
Compressor, generator and/or welding machine operator (2 to 6)	12.63	22.12	22.12	22.12	22.12
Combination heavy duty repairman - welder	13.02	22.90	22.90	22.90	22.90
Crawler crane and truck crane operator (over 15 tons, manufacturer's recommended capacity)	13.83	24.52	24.52	24.52	24.52
Deck engineer	12.63	22.12	22.12	22.12	22.12
Derrick operator	13.83	24.52	24.52	24.52	24.52
Fork lift operator	12.63	22.12	22.12	22.12	22.12
Gantry rider operator	13.83	24.52	24.52	24.52	24.52
<del>Generator operator, gasoline or diesel driven (100 KW or over)</del>	<del>13.73</del>	<del>24.30</del>	<del>24.30</del>	<del>24.30</del>	<del>24.30</del>
Heavy duty repairman	12.76	22.38	22.38	22.38	22.38
<del>Highline cableway operator</del>	<del>13.63</del>	<del>24.52</del>	<del>24.52</del>	<del>24.52</del>	<del>24.52</del>
Instrument man	12.63	22.12	22.12	22.12	22.12
<del>Operator of heliograph</del>	<del>15.32</del>	<del>27.32</del>	<del>27.32</del>	<del>27.32</del>	<del>27.32</del>
Rodman or chainman	11.72	20.30	20.30	20.30	20.30
Self-propelled boom type lifting device operator (15 tons, manufacturer's recommended capacity or less)	13.46	23.78	23.78	23.78	23.78
Self-propelled boom type lifting device operator (center mount)(over 10 ton capacity, manufacturer's recommended capacity)	13.83	24.52	24.52	24.52	24.52
Signalman (using mechanical equipment)	12.63	22.12	22.12	22.12	22.12
Single drum hoist operator	13.46	23.78	23.78	23.78	23.78
Tower crane mobile operator	13.83	24.52	24.52	24.52	24.52
Tractor operator	12.76	22.38	22.38	22.38	22.38
Truck crane oiler	11.72	20.30	20.30	20.30	20.30
Tugger hoist operator	13.46	23.78	23.78	23.78	23.78
Two or more drum hoist operator	13.83	24.52	24.52	24.52	24.52
Universal Liebherr and tower crane operator (and similar types)	13.83	24.52	24.52	24.52	24.52

## LABOR

All cleanup work of debris, grounds and building, including, but not limited to street cleaner	9.735	13.002	13.002	16.27	16.27
Asphalt ironer and raker	9.985	13.377	13.377	16.77	16.77
Asphalt shovel	9.835	13.152	13.152	16.47	16.47
Asphalt spreaderbox man	9.985	13.377	13.377	16.77	16.77
Bandor (Contra Costa County)	10.185	13.677	13.677	17.17	17.17
Barke, Wacker and similar type tamper operator	9.985	13.377	13.377	16.77	16.77
Bit grinder	10.21	13.715	13.715	17.22	17.22
<del>Blastor and powderman</del>	<del>10.21</del>	<del>13.715</del>	<del>13.715</del>	<del>17.22</del>	<del>17.22</del>
Buggymobile operator	9.985	13.377	13.377	16.77	16.77
Cast-in-place manhole form setter	9.985	13.377	13.377	16.77	16.77
<del>Center (Contra Costa County)</del>	<del>10.185</del>	<del>13.677</del>	<del>13.677</del>	<del>17.17</del>	<del>17.17</del>
Cement dumper handling dry cement or gypsum	9.835	13.152	13.152	16.47	16.47
Chainsaw operator, faller, logloader and buckor	9.985	13.377	13.377	16.77	16.77
Chokesetter and rigger (clearing work)	9.835	13.152	13.152	16.47	16.47
Cleaner and washer of windows	9.735	13.002	13.002	16.27	16.27
Compactor operator (all types)	9.985	13.377	13.377	16.77	16.77
Concrete and magnesite mixer operator (1/2 yard and under)	9.985	13.377	13.377	16.77	16.77
Concrete bucket dumper	9.835	13.152	13.152	16.47	16.47
Concrete chipper and grinder	9.835	13.152	13.152	16.47	16.47
Concrete laborer (wet or dry)	9.835	13.152	13.152	16.47	16.47
Concrete pan worker	9.985	13.377	13.377	16.77	16.77
Concrete saw and sander operator	9.985	13.377	13.377	16.77	16.77
<del>Conduit layer (Contra Costa County)</del>	<del>10.185</del>	<del>13.677</del>	<del>13.677</del>	<del>17.17</del>	<del>17.17</del>
Construction laborer, including bridge and general laborer	9.735	13.002	13.002	16.27	16.27
Cribber and shorer	9.985	13.377	13.377	16.77	16.77
Cut granite curb setter	9.985	13.377	13.377	16.77	16.77
Davis trencher operator (T-66 or similar type and all small trenchers)	9.985	13.377	13.377	16.77	16.77
Diamond driller	10.21	13.715	13.715	17.22	17.22
Driller's helper, chucktender and nipper	9.835	13.152	13.152	16.47	16.47
Dumpman and loadspotter	9.735	13.002	13.002	16.27	16.27
Fence erector	9.735	13.002	13.002	16.27	16.27
Flagman	9.735	13.003	13.002	16.27	16.27
Fire watcher	9.735	13.002	13.002	16.27	16.27
Form raiser (slip forms)	9.985	13.377	13.377	16.77	16.77
Gardner-Danver operator (DH-143 and similar type drills)	10.21	13.715	13.715	17.22	17.22
Gardener, horticultural, and landscape laborer	9.735	13.002	13.002	16.27	16.27
Green cutter	9.985	13.377	13.377	16.77	16.77
Guinea chaser (stakeman)	9.835	13.152	13.152	16.47	16.47
Grout crewman	9.835	13.152	13.152	16.47	16.47
Guardrail erector	9.735	13.002	13.002	16.27	16.27
Headerboard man, hubsetter, alignor	9.985	13.377	13.377	16.77	16.77
High pressure nozzleman, abductor	9.835	13.152	13.152	16.47	16.47

<del>High crawler (including drilling of cone)</del>	<del>10.21</del>	<del>13.715</del>	<del>13.715</del>	<del>17.22</del>	<del>17.22</del>
Hydraulic monitor operator (over 100 pounds pressure)	9.835	13.152	13.152	16.47	16.47
Jackhammer operator	9.985	13.377	13.377	16.77	16.77
Jacker of pipe (over 12 inches)	9.985	13.377	13.377	16.77	16.77
Jacker of pipe (under 12 inches)	9.835	13.152	13.152	16.47	16.47
Jackson and similar type compactor operator	9.985	13.377	13.377	16.77	16.77
Jetter	9.835	13.152	13.152	16.47	16.47
Kettleman, potman, and man applying asphalt, Laykold, creosote, lime, caustic and similar type materials (applying, dipping or handling of such materials)	9.985	13.377	13.377	16.77	16.77
Limber, brush loader and piler	9.735	13.002	13.002	16.27	16.27
Loader and unloader (carrying and handling of all rods and materials for use in reinforcing concrete)	9.835	13.152	13.152	16.47	16.47
<del>Loading, placing and blasting of all powder and explosives of whatever type, regardless of method used for such loading and placing</del>	<del>10.21</del>	<del>13.715</del>	<del>13.715</del>	<del>17.22</del>	<del>17.22</del>
Lagger, sheeter, walor, bracer, trench jacker and user of hand-guided lagging hammer	9.985	13.377	13.377	16.77	16.77
Laser beam man	9.985	13.377	13.377	16.77	16.77
Jack leg driller	10.21	13.715	13.715	17.22	17.22
Joy drill operator (Model TWM-2A)	10.21	13.715	13.715	17.22	17.22
Maintenance landscape laborer (new construction)	9.735	13.002	13.002	16.27	16.27
Maintenance repair trackman and roadbedman	9.735	13.002	13.002	16.27	16.27
Magnesite, epoxy and mastic worker	9.985	13.377	13.377	16.77	16.77
Mechanical driller (all types regardless of type or method of power)	10.21	13.715	13.715	17.22	17.22
Multiple unit drill operator	10.21	13.715	13.715	17.22	17.22
No joint pipelayer	9.985	13.377	13.377	16.77	16.77
Operator of all pneumatic, air, gas and electric tools not listed elsewhere	9.835	13.152	13.152	16.47	16.47
Pavement breaker and spader operator (including tool grinder)	9.985	13.377	13.377	16.77	16.77
Pavement marker (button setter)	9.735	13.002	13.002	16.27	16.27
Perma-curb man (including grade checking)	9.985	13.377	13.377	16.77	16.77
Pipelayer, caulker, bander, pipewrapper, conduit layer and plastic pipe layer	9.985	13.377	13.377	16.77	16.77
<del>Pipelayer (Contra Costa County)</del>	<del>10.185</del>	<del>13.677</del>	<del>13.677</del>	<del>17.17</del>	<del>17.17</del>
<del>Pipewrapper (Contra Costa County)</del>	<del>10.185</del>	<del>13.677</del>	<del>13.677</del>	<del>17.17</del>	<del>17.17</del>
<del>Plastic pipelayer (Contra Costa County)</del>	<del>10.185</del>	<del>13.677</del>	<del>13.677</del>	<del>17.17</del>	<del>17.17</del>
Pittsburgh Chipper and similar type brush shredder operator	9.835	13.152	13.152	16.47	16.47
Post hole digger (air, gas and electric tools)	9.985	13.377	13.377	16.77	16.77
Power broom sweeper operator	9.985	13.377	13.377	16.77	16.77
Power tamper operator of all types not listed elsewhere	9.985	13.377	13.377	16.77	16.77
Precast manhole setter	9.985	13.377	13.377	16.77	16.77
Pressure pipe tester	9.985	13.377	13.377	16.77	16.77
Ram Set gun and stud gun operator	9.985	13.377	13.377	16.77	16.77
Riprap stonepaver and rockslinger, including placing of sacked concrete and/or sand (wet or dry) and gabions and similar type	9.985	13.377	13.377	16.77	16.77
Rotary scarifier operator	9.985	13.377	13.377	16.77	16.77
Roto and Ditch Witch operator	9.985	13.377	13.377	16.77	16.77
Rototiller operator	9.985	13.377	13.377	16.77	16.77
Sandblaster, potman, gunman and nozzleman	9.985	13.377	13.377	16.77	16.77
Sewer cleaner	10.485	14.127	14.127	17.77	17.77
Signaler and rigger	9.985	13.377	13.377	16.77	16.77
Single foot, hand held, pneumatic tamper operator	9.835	13.152	13.152	16.47	16.47
Sloper	9.835	13.152	13.152	16.47	16.47
<del>State floodwood blaster</del>	<del>10.71</del>	<del>14.465</del>	<del>14.465</del>	<del>18.22</del>	<del>18.22</del>
<del>Street car and railroad construction track laborer</del>	<del>9.735</del>	<del>13.002</del>	<del>13.002</del>	<del>16.27</del>	<del>16.27</del>
Tank cleaner	9.985	13.377	13.377	16.77	16.77
Temporary water line installer, Victaulic or similar	9.735	13.002	13.002	16.27	16.27
Toolroom attendant (job site only)	9.735	13.002	13.002	16.27	16.27
Track driller	10.21	13.715	13.715	17.22	17.22
Tree climber	9.985	13.377	13.377	16.77	16.77
Tree topper	10.21	13.715	13.715	17.22	17.22
Vibra screed operator (bull float)	9.985	13.377	13.377	16.77	16.77
Vibrator operator	9.985	13.377	13.377	16.77	16.77
Wagon driller	10.21	13.715	13.715	17.22	17.22
Gunite grounman	10.445	14.067	14.067	17.69	17.69
Gunite nozzleman, gunman and potman	10.445	14.067	14.067	17.69	17.69
Gunite reboundman	9.855	13.102	13.102	16.51	16.51
Gunite roldman	10.445	14.067	14.067	17.69	17.69
Gunite trainee	9.925	13.287	13.287	16.65	16.65
Semi-skilled housemover	9.835	13.152	13.152	16.47	16.47
Semi-skilled wrecker	9.835	13.152	13.152	16.47	16.47
Skilled housemover	9.985	13.377	13.377	16.77	16.77
Skilled wrecker	9.985	13.377	13.377	16.77	16.77

<del>Bit grinder</del>	<del>11.115</del>	<del>15.072</del>	<del>15.072</del>	<del>19.03</del>	<del>19.03</del>
<del>Blaster, driller, powderman (in heading)</del>	<del>11.115</del>	<del>15.072</del>	<del>15.072</del>	<del>19.03</del>	<del>19.03</del>
<del>Bull gang mucker, trackman</del>	<del>10.835</del>	<del>14.652</del>	<del>14.652</del>	<del>18.47</del>	<del>18.47</del>
<del>Cherry picker man (where bar is lifted)</del>	<del>11.115</del>	<del>15.072</del>	<del>15.072</del>	<del>19.03</del>	<del>19.03</del>
<del>Concrete crowman (includes spouting and spreading)</del>	<del>10.835</del>	<del>14.652</del>	<del>14.652</del>	<del>18.47</del>	<del>18.47</del>
<del>Concrete screedman</del>	<del>11.115</del>	<del>15.072</del>	<del>15.072</del>	<del>19.03</del>	<del>19.03</del>
<del>Chuck tender and cab loader</del>	<del>10.945</del>	<del>14.817</del>	<del>14.817</del>	<del>18.69</del>	<del>18.69</del>
<del>Diamond driller</del>	<del>11.395</del>	<del>15.492</del>	<del>15.492</del>	<del>19.59</del>	<del>19.59</del>
<del>Dumpman (any method)</del>	<del>10.835</del>	<del>14.652</del>	<del>14.652</del>	<del>18.47</del>	<del>18.47</del>
<del>Grout crowman (includes rodding and spreading)</del>	<del>10.835</del>	<del>14.652</del>	<del>14.652</del>	<del>18.47</del>	<del>18.47</del>
<del>Grout pump man and potman</del>	<del>11.115</del>	<del>15.072</del>	<del>15.072</del>	<del>19.03</del>	<del>19.03</del>
<del>Groundman</del>	<del>11.395</del>	<del>15.492</del>	<del>15.492</del>	<del>19.59</del>	<del>19.59</del>
<del>Grout and shotcrete gunman</del>	<del>11.115</del>	<del>15.072</del>	<del>15.072</del>	<del>19.03</del>	<del>19.03</del>
<del>Gunite nozzleman</del>	<del>11.395</del>	<del>15.492</del>	<del>15.492</del>	<del>19.59</del>	<del>19.59</del>
<del>Headerman</del>	<del>11.115</del>	<del>15.072</del>	<del>15.072</del>	<del>19.03</del>	<del>19.03</del>
<del>High pressure nozzleman</del>	<del>11.115</del>	<del>15.072</del>	<del>15.072</del>	<del>19.03</del>	<del>19.03</del>
<del>Miner (tunnel, including top and bottom man on shaft and raise work)</del>	<del>11.115</del>	<del>15.072</del>	<del>15.072</del>	<del>19.03</del>	<del>19.03</del>
<del>Nipper</del>	<del>11.115</del>	<del>15.072</del>	<del>15.072</del>	<del>19.03</del>	<del>19.03</del>
<del>Nozzleman on slick line</del>	<del>11.115</del>	<del>15.072</del>	<del>15.072</del>	<del>19.03</del>	<del>19.03</del>
<del>Powderman, primer house</del>	<del>10.945</del>	<del>14.817</del>	<del>14.817</del>	<del>18.69</del>	<del>18.69</del>
<del>Reboundman</del>	<del>10.835</del>	<del>14.652</del>	<del>14.652</del>	<del>18.47</del>	<del>18.47</del>
<del>Rodman</del>	<del>11.395</del>	<del>15.492</del>	<del>15.492</del>	<del>19.59</del>	<del>19.59</del>
<del>Sandblaster, potman</del>	<del>11.115</del>	<del>15.072</del>	<del>15.072</del>	<del>19.03</del>	<del>19.03</del>
<del>Shaft and raise worker</del>	<del>11.395</del>	<del>15.492</del>	<del>15.492</del>	<del>19.59</del>	<del>19.59</del>
<del>Steel form raiser and setter</del>	<del>11.115</del>	<del>15.072</del>	<del>15.072</del>	<del>19.03</del>	<del>19.03</del>
<del>Swamper</del>	<del>10.835</del>	<del>14.652</del>	<del>14.652</del>	<del>18.47</del>	<del>18.47</del>
<del>Timberman, retimberman (wood or steel or substitute material)</del>	<del>11.115</del>	<del>15.072</del>	<del>15.072</del>	<del>19.03</del>	<del>19.03</del>
<del>Tugger operator</del>	<del>11.115</del>	<del>15.072</del>	<del>15.072</del>	<del>19.03</del>	<del>19.03</del>
<del>Vibratorman, pavement breaker operator</del>	<del>10.945</del>	<del>14.817</del>	<del>14.817</del>	<del>18.69</del>	<del>18.69</del>

### TEAMSTER

Ammonia nitrate distributor driver and mixer	11.215	15.40	15.40	19.585	19.585
Buggymobile driver	10.95	15.002	15.002	19.055	19.055
<del>Combination bootman and road oiler</del>	<del>11.08</del>	<del>15.247</del>	<del>15.247</del>	<del>17.315</del>	<del>17.315</del>
Combination dump truck and dump trailer operator	11.32	15.557	15.557	19.795	19.795
Concrete pump machine operator	10.64	14.537	14.537	18.435	18.435
Concrete pump truck driver	10.64	14.537	14.537	18.435	18.435
Double gooseneck truck driver (seven or more axles)	11.235	15.43	15.43	19.625	19.625
Driver of combination winch truck with hoist	10.89	14.912	14.912	18.935	18.935
Driver of dump truck (under 4 yards, water level)	10.64	14.537	14.537	18.435	18.435
Driver of dump truck (4 yards and under 6 yards, water level)	10.735	14.68	14.68	18.625	18.625
Driver of dump truck (6 yards and under 8 yards, water level)	10.935	14.98	14.98	19.025	19.025
Driver of dump truck (8 yards and including 12 yards, water level)	11.175	15.34	15.34	19.505	19.505
Driver of dump truck (over 12 yards and including 18 yards, water level)	11.215	15.40	15.40	19.585	19.585
Driver of dump truck (over 18 yards and including 24 yards, water level)	11.32	15.557	15.557	19.795	19.795
<del>Driver of dump truck (over 24 yards and including 30 yards, water level)</del>	<del>11.375</del>	<del>15.61</del>	<del>15.61</del>	<del>19.905</del>	<del>19.905</del>
<del>Driver of dump truck (over 25 yards and including 30 yards, water level)</del>	<del>11.525</del>	<del>15.865</del>	<del>15.865</del>	<del>20.205</del>	<del>20.205</del>
<del>Driver of dump truck (over 30 yards and under 35 yards, water level)</del>	<del>11.675</del>	<del>16.00</del>	<del>16.00</del>	<del>20.505</del>	<del>20.505</del>
<del>Driver of dump truck (over 35 yards and including 40 yards, water level)</del>	<del>11.825</del>	<del>16.215</del>	<del>16.215</del>	<del>20.785</del>	<del>20.785</del>
<del>Driver of dump truck (over 40 yards and including 45 yards, water level)</del>	<del>11.975</del>	<del>16.51</del>	<del>16.51</del>	<del>21.105</del>	<del>21.105</del>
Driver of DW-10, 20, 21 and other similar Cat type Terra Cobra, LeTourneau Pulla, Tournarocker, Euclid and similar type equipment when pulling Aqua-Pak, water tank trailers.	11.625	16.015	16.015	20.405	20.405
Driver of DW-10, 20, 21 and other similar Cat type Terra Cobra, LeTourneau Pulla, Tournarocker, Euclid and similar type equipment when pulling fuel and/or grease tank trailers or other miscellaneous trailers	11.375	15.64	15.64	19.905	19.905
Driver of transit mix or agitator truck (under 6 yards)	10.79	14.762	14.762	18.735	18.735

Driver of transit mix or agitator truck (6 yards and under 8 yards)	10.89	14.912	14.912	18.935	18.935
Driver of transit mix or agitator truck (3 yards through 10 yards)	10.99	15.062	15.062	19.135	19.135
Driver of transit mix or agitator truck (over 10 yards through 12 yards)	11.09	15.212	15.212	19.335	19.335
<del>Driver of transit mix or agitator truck (over 12 yards through 14 yards)</del>	<del>11.19</del>	<del>15.362</del>	<del>15.362</del>	<del>19.535</del>	<del>19.535</del>
<del>Driver of transit mix or agitator truck (over 14 yards through 16 yards)</del>	<del>11.29</del>	<del>15.512</del>	<del>15.512</del>	<del>19.735</del>	<del>19.735</del>
Escort or pilot car driver	10.64	14.537	14.537	18.435	18.435
Fuel and/or grease truck driver and fuelman	10.805	14.785	14.785	18.765	18.765
Fuel island attendant, or combination pit and/or grease rack and fuel island attendant	10.805	14.785	14.785	18.765	18.765
Heavy duty transport driver (high bed)	10.955	15.01	15.01	19.065	19.065
Heavy duty transport driver (gooseneck low bed)	11.185	15.355	15.355	19.525	19.525
Heavy duty transport tiller man	11.235	15.43	15.43	19.625	19.625
Hydro lift or Swedish crane operator	11.305	15.535	15.535	19.765	19.765
Hydro lift extension or retracting crane operator (boom type)	11.305	15.535	15.535	19.765	19.765
Lift jitney and fork lift operator	10.77	14.732	14.732	18.695	18.695
Nipper truck driver	10.64	14.537	14.537	18.435	18.435
P.B. or similar type self-loading truck operator	11.275	15.49	15.49	19.705	19.705
Pickup truck driver	10.64	14.537	14.537	18.435	18.435
Road oil truck driver or bootman	10.76	14.717	14.717	18.675	18.675
Road Hyster and similar straddle carrier driver	10.98	15.047	15.047	19.115	19.115
Rubber tired muck car driver (not self-loaded)	10.91	14.942	14.942	18.975	18.975
Rubber tired truck jumbo driver	10.95	15.002	15.002	19.055	19.055
Scissor truck driver	10.835	14.83	14.83	18.825	18.825
Self-propelled street sweeper driver with self-contained refuse bin	11.175	15.34	15.34	19.505	19.505
Single unit flatrack driver (2 axle unit)	10.735	14.68	14.68	18.625	18.625
Single unit flatrack driver (3 axle unit)	10.835	14.83	14.83	18.825	18.825
Small rubber tired tractor driver	10.835	14.83	14.83	18.825	18.825
<del>Snow buggy driver</del>	<del>10.64</del>	<del>14.537</del>	<del>14.537</del>	<del>18.435</del>	<del>18.435</del>
<del>Snow cable and/or plow driver</del>	<del>11.375</del>	<del>15.54</del>	<del>15.54</del>	<del>19.805</del>	<del>19.805</del>
Steam cleaner operator	10.64	14.537	14.537	18.435	18.435
Team driver	10.64	14.537	14.537	18.435	18.435
Truck dispatcher	11.025	15.115	15.115	19.205	19.205
Truck repairman	11.31	15.542	15.542	19.775	19.775
Truck repairman's helper	10.81	14.792	14.792	18.775	18.775
Tire repairman	11.175	15.34	15.34	19.505	19.505
Vacuum truck driver (under 3500 gallons)	10.82	14.807	14.807	18.795	18.795
Vacuum truck driver (3500 gallons and under 5500 gallons)	10.90	14.927	14.927	18.955	18.955
Water truck driver (under 2500 gallons)	10.75	14.702	14.702	18.655	18.655
Water truck driver (2500 and under 4000 gallons)	10.85	14.852	14.852	18.855	18.855
Water truck driver (4000 and under 5000 gallons)	10.95	15.002	15.002	19.055	19.055
Water truck driver (5000 and under 7000 gallons)	11.05	15.152	15.152	19.255	19.255
Warehouse clerk and partsman (job site construction)	10.765	14.725	14.725	18.685	18.685
Warehouseman and helper	10.64	14.537	14.537	18.435	18.435
Winch and A-frame truck driver	10.95	15.002	15.002	19.055	19.055
<del>Helicopter pilot</del>	<del>11.636</del>	<del>16.00</del>	<del>16.00</del>	<del>20.505</del>	<del>20.505</del>

Reinforcing ironworker  
 Ornamental ironworker  
 Structural ironworker  
 Fence erector

12.355	22.175	22.135	22.135	22.135
12.355	22.175	22.135	22.135	22.135
12.355	22.135	22.135	22.135	22.135
11.465	20.355	20.355	20.355	20.355

### CEMENT MASON

Cement mason	12.01	16.24	20.47	20.47	20.47
Cement mason working from swing or slipform scaffolds	12.26	16.615	16.615	20.97	20.97
Mastic, magnesite, epoxy, polyester, resin, gypsum and all composition mason	12.26	16.615	16.615	20.97	20.97

### CARPENTER

Carpenter	12.26	17.26	17.26	22.26	22.26
Millwright	12.76	18.01	18.01	23.26	23.26
Patent scaffold erector	12.41	17.485	17.485	22.56	22.56
Power saw operator	12.41	17.485	17.485	22.56	22.56
Shingler, floorlayer (hardwood)	12.41	17.485	17.485	22.56	22.56
Saw filer	12.41	17.485	17.485	22.56	22.56

### AUTO, MARINE SPECIALTY PAINTER

Beginning trainee	6.19	8.85	6.19	6.19	11.51
Helper sandblaster, wheel stop installer and protective coating applicator	7.69	11.10	7.69	7.69	14.51
Helper striper	8.19	11.85	8.19	8.19	15.51
Journeyman traffic delineating device applicator, wheel stop installer and traffic surface sandblaster	8.19	11.85	8.19	8.19	15.51
Journeyman striper	9.29	13.50	9.29	9.29	17.71
Serviceman	6.62	9.495	6.62	6.62	12.37
Trainee for traffic delineating device application	6.19	8.85	6.19	6.19	11.51
Traffic surface protective coating applicator	8.19	11.85	8.19	8.19	15.51

## BOILERMAKER

Blacksmith  
Boilermaker

	10.62	19.07	19.07	19.07	19.07
	10.62	19.07	19.07	19.07	19.07

## FENCE CONSTRUCTION

Fence worker  
Journeyman fence worker

	8.25	12.00	15.75	15.75	15.75
	8.50	12.375	16.25	16.25	16.25

## HOUSEMOVER

Semi-skilled housemover  
Skilled housemover  
Unskilled housemover

	8.535	11.352	11.352	14.17	14.17
	8.685	11.577	11.577	14.47	14.47
	8.435	11.202	11.202	13.97	13.97

## DRYWALL INSTALLER

Drywall installer

	10.56	14.745	18.93	18.93	18.93
--	-------	--------	-------	-------	-------

## ELEVATOR OPERATOR

Helper  
Mechanic  
Probationary helper

	7.791	14.907	14.907	14.907	14.907
	10.842	21.01	21.01	21.01	21.01
	5.758	10.842	10.842	10.842	10.842

Straight Time All Other Time  
10.95 18.75

BRICKTENDER  
Straight Time All Other Time  
9.90 17.60

CARPET AND LINOLEUM LAYER  
Straight Time Overtime Saturday Sunday Holiday  
10.55 18.70 18.70 18.70 18.70

GLAZIER AND/OR GLASSWORKER  
Straight Time Overtime Saturday Sunday Holiday  
10.644 15.431 15.431 20.218 20.218

ELECTRICIAN  
Straight Time All Other Time

Cable Splices	12.646	24.623
Equipment Operator	11.557	22.445
Lineman	11.557	22.445
Technician	11.557	22.445
Wireman	11.557	22.445

LATHER  
Straight Time All Other Time  
7.76 15.51

PAINTER  
Straight Time Overtime Saturday Sunday Holiday

Brush Painter, Taper	8.82	12.445	12.445	12.445	12.445
Spray Painter, Sandblaster, Swing Stage Painter, Paperhanger	9.07	12.82	12.82	12.82	12.82

PLASTERER  
Straight Time All Other Time  
10.20 17.70

PLUMBER  
Straight Time All Other Time  
11.37 20.37

ROOFER  
Straight Time Overtime Saturday Sunday Holiday

Felt Machine Operator	9.24	13.335	17.43	17.43	17.43
Felt Machine Operator's helper	9.14	13.185	17.23	17.23	17.23
Journeyman roofer	8.99	12.96	16.93	16.93	16.93
Roof spudding operator, machine and power driven sweeper (all types)	9.14	13.185	17.23	17.23	17.23

SHEETMETAL WORKER  
Straight Time All Other Time  
10.84 19.92

TILESETTER  
Straight Time Overtime Saturday Sunday Holiday  
9.62 13.505 13.505 17.39 17.39

TILESETTER'S HELPER  
Straight Time Overtime Saturday Sunday Holiday  
6.63 12.44 12.44 12.44 12.44

PLASTER TENDER  
Straight Time Overtime Saturday Sunday Holiday  
10.00 16.90 16.90 16.90 16.90

ASBESTOS WORKER  
Straight Time Overtime Saturday Sunday Holiday

bestos Worker Mechanic	11.73	20.78	20.78	20.78	20.78
Heat and frost insulator mechanic	11.73	20.78	20.78	20.78	20.78

MODESTO CITY COUNCIL  
RESOLUTION NO. 75-269

A RESOLUTION AMENDING THE CITY OF MODESTO FINAL BUDGET 1974-75, TO ESTIMATE \$783,125.00 ADDITIONAL REVENUE IN THE SEWER SERVICE FUND (FUND NO. 212) AND APPROPRIATING SAID AMOUNT.

WHEREAS, sewer projects planned during the 1974-75 fiscal year include an areawide facilities plan estimated to cost \$90,000.00, and plant and pond improvements estimated to cost \$805,000.00, and

WHEREAS, the following revenue sources are anticipated to offset 87 $\frac{1}{2}$ % of the projects costs:

Federal Grant \$671,250.00

State Grant 111,875.00

NOW, THEREFORE, BE IT RESOLVED by the Council of the City of Modesto, that the City of Modesto Final Budget 1974-75, be and is hereby amended to estimate an additional amount of \$783,125.00 in the Sewer Service Fund (Fund No. 212) in the following revenue accounts:

State Grant (Account No. 270) \$111,875.00

Federal Grant (Account No. 271) 671,250.00

BE IT FURTHER RESOLVED that the amount of \$783,125.00 be and is hereby appropriated in the account General Reserve (Account No. 60) in the Sewer Service Fund (Fund No. 212).

BE IT FURTHER RESOLVED that the Director of Finance is hereby authorized to take the necessary steps to implement the provisions of this resolution.

The foregoing resolution was introduced at a regular meeting of the Council of the City of Modesto held on the 10th day of February, 1975, by Councilman Elliott, who moved its adoption, which motion being duly seconded by Councilman Dunlap, was upon roll call carried and the resolution adopted by the following vote:

AYES: Councilmen: Dunlap, Elliott, Kullijian, Mensinger, Newton

NOES: Councilmen: None

ABSENT: Councilmen: Mayor Davies

ATTEST:

W. T. Chynoweth  
W. T. CHYNOWETH, City Clerk

(SEAL)

APPROVED AS TO FORM:

By

Elwin L. Johnson  
ELWIN L. JOHNSON, City Attorney

MODESTO CITY COUNCIL  
RESOLUTION NO. 75-270

A RESOLUTION APPROVING APPROPRIATION TRANSFER OF \$207,306 TO PROVIDE ADDITIONAL FUNDS DUE TO EXPENDITURES TOTALING HIGHER THAN ORIGINALLY ESTIMATED

BE IT RESOLVED by the Council of the City of Modesto that the following appropriation transfer(s) are approved:

GENERAL FUND (101)

FROM: General Reserve (60-101)	\$207,306
TO: Salaries & Wages, Regular (110-13-101)	300
Deferred Compensation (199-13-101)	80
M/R office Equipment (221-13-101)	141
Books & Periodicals (302-13-101)	600
Law Library (5501-13-101)	500
Salaries & Wages, Regular (110-15-101)	4,043
Salaries & Wages, Overtime (130-15-101)	400
Rent of Equipment (216-15-101)	1,630
M/R Office Equipment (221-15-101)	1,600
M/R Office Equipment (221-17-101)	60
Advertising, Legal & Other (230-17-101)	350
Services, Professional & Other (235-17-101)	612
Utilities (210-50-101)	10,000
Water Line Extension (6804-50-101)	125,000
Construction Materials (321-56-101)	10,500
Catastrophe Liability (409-64-101)	1,040
Compensation Insurance (411-64-101)	16,000
Elections (238-65-101)	10,000
Tax Collection Commission (431-65-101)	24,450

(See attached report for justifications)

The foregoing resolution was introduced at a regular meeting of the Council of the City of Modesto held on the 10th day of February, 1975, by Councilman Elliott, who moved its adoption, which motion being duly seconded by Councilman Dunlap, was upon roll call carried and the resolution adopted by the following vote:

AYES: Councilmen: Dunlap, Elliott, Kullijian, Mensinger,  
Vice Mayor Newton

NOES: Councilmen: None

ABSENT: Councilmen: Mayor Davies

ATTEST:

  
W. T. CHYNOWETH, City Clerk

GENERAL FUND - FUND 101

<u>Description</u>	<u>Amount</u>	<u>Justification</u>
<u>City Attorney - Dept. 13</u>		
110 Salaries and Wages, Reg.	\$ 300	Original budget understated.
199 Deferred Compensation	80	Participation changed during year.
221 M/R Office Equipment	141	Additional maintenance for P.E.P. employee typewriter, plus cost increase.
302 Books and Periodicals	600	Soelling and special cases increased needs over budget.
5501 Law Library	500	Increased costs for pocket parts.
Total - City Attorney	<u>\$ 1,621</u>	
<u>Finance - Dept. 15</u>		
110 Salaries and Wages, Reg.	\$ 4,043	Accumulated vacation payable to retirees; overlap replacement employees with retirees.
130 Salaries and Wages, Overtime	400	Accumlated overtime payable to retirees.
216 Rent of Equipment	1,630	IBM data equipment retained longer than estimated.
221 M/R Office Equipment	1,600	Data recorders rental not included in contract per Burroughs' representative (contract clarification presently sought).
Total - Finance	<u>\$ 7,673</u>	
<u>Personnel - Dept. 16</u>		
221 M/R Office Equipment	\$ 60	Adding machine serviced but not on contract or budgeted.
230 Advertising, Legal & Other	350	Recruitment greater than anticipated.
235 Services, Prof. & Other	612	CEFA employee physicals (36) not included in budget.
Total - Personnel	<u>\$ 1,022</u>	

GENERAL FUND (CONTINUED)

<u>Description</u>	<u>Amount</u>	<u>Justification</u>
<u>Public Works, Water - Dept. 50</u>		
210 Utilities	\$ 10,000	Pumping costs greater than anticipated during first six months.
6804 Water Line Extension	125,000	To finance continuing subdivision activity.
Total - Public Works, Water	<u>\$135,000</u>	
<u>Parking &amp; Traffic - Dept. 56</u>		
321 Construction Materials	\$ 10,500	Paint contract approximately doubled in unit price compared to previous years.
Total - Parking & Traffic	<u>\$ 10,500</u>	
<u>Insurance &amp; Retirement - Dept. 64</u>		
409 Catastrophe Liability	\$ 1,040	Additional premium omitted in amount provided by insurance representative.
411 Compensation Insurance	<u>16,000</u>	Notice of 6.5% premium increase.
Total - Insurance & Retirement	<u>\$ 17,040</u>	
<u>Miscellaneous Unclassified - Dept. 65</u>		
238 Elections	\$ 10,000	November election for Charter amendment not anticipated.
431 Tax Collection Commission	24,450	Sales tax commission expense recorded and offset by revenue to state full tax effort for Revenue Sharing requirements.
Total - Misc. Unclassified	<u>\$ 34,450</u>	
Total General Fund - General Reserve transfer requested to other appropriations	<u>\$207,306</u>	

MODESTO CITY COUNCIL  
RESOLUTION NO. 75-271

A RESOLUTION APPROVING APPROPRIATION TRANSFER OF \$1,327,351 TO PROVIDE ADDITIONAL FUNDS DUE TO EXPENDITURES TOTALING HIGHER THAN ORIGINALLY ESTIMATED

BE IT RESOLVED by the Council of the City of Modesto that the following appropriation transfer(s) are approved:

SEWER SERVICE FUND (212)

FROM: General Reserve (60-212)	\$1,327,351
TO: Perimeter Sewers (6561-212)	150,000
Plant, Pond Improvements (6588-212)	379,000
Woodland Lift Station (6598-212)	351
Monitor Sewage Pump Station (6613-212)	8,000
Areawide Facilities Plan (6615-212)	90,000
Golf Course, Trunk Sewer (6599-212)	700,000

(See attached report)

The foregoing resolution was introduced at a regular meeting of the Council of the City of Modesto held on the 10th day of February , 1975, by Councilman Elliott , who moved its adoption, which motion being duly seconded by Councilman Dunlap , was upon roll call carried and the resolution adopted by the following vote:

AYES: Councilmen: Dunlap, Elliott, Kullijian, Mensinger,  
Vice Mayor Newton.

NOES: Councilmen: None

ABSENT: Councilmen: Mayor Davies

ATTEST:

  
W. T. CHYNOWETH, City Clerk

SEWER SERVICE FUND - FUND 212

<u>Description</u>	<u>Amount</u>	<u>Justification</u>
6561 Perimeter Sewers	\$ 150,000	Subdivision activity greater than anticipated.
6588 Plant, Pond Improvements	379,000*	Project to be partially financed by grant pending approval.
6598 Woodland Lift Station	351	Project completed; cost slightly higher than estimated.
6613 Monitor Sewage Pump Station	8,000	Original cost estimated too low.
6615 Areawide Facilities Plan	90,000*	Project approved 12/23/74, but funding change due to plan improvement project.
6599 Golf Course, Trunk Sewer	700,000	Trunk line project accelerated from 1975-76 C.I.P.
Total Sewer Service Fund - General Reserve transfer requested to Other Appropriations	<u>\$1,327,351</u>	

\*Federal participation of 75% and state participation of 12 1/2% to be estimated for a total of \$783,125 additional revenue.

MODESTO CITY COUNCIL  
RESOLUTION NO. 75-272

A RESOLUTION APPROVING APPROPRIATION TRANSFER OF \$12,533 TO PROVIDE ADDITIONAL FUNDS DUE TO EXPENDITURES TOTALING HIGHER THAN ORIGINALLY ESTIMATED

BE IT RESOLVED by the Council of the City of Modesto that the following appropriation transfer(s) are approved:

BUS SERVICE FUND (350)

FROM:	General Reserve (60-350)	\$12,533
TO:	Rent of Equipment (216-350)	1,433
	Services, Professional and Other (235-350)	6,000
	Tools, Shop & Field Supplies (308-350)	300
	Service Charges (490-350)	4,800

(See Attached report)

The foregoing resolution was introduced at a regular meeting of the Council of the City of Modesto held on the 10th day of February , 1975, by Councilman Elliott , who moved its adoption, which motion being duly seconded by Councilman Dunlap , was upon roll call carried and the resolution adopted by the following vote:

AYES: Councilmen: Dunlap, Elliott, Kullijian, Mensinger,  
Vice Mayor Newton

NOES: Councilmen: None

ABSENT: Councilmen: Mayor Davies

ATTEST:

  
W. T. CHYNOWETH, City Clerk

BUS SERVICE FUND - FUND 350

216 Rent of Equipment \$ 1,433

Rental of bus from July 1 to September 30 not budgeted.

235 Services, Prof. & Other 6,000

Route addition and changes during year increased cost of operating contract.

308 Tools, Shop and Field Supplies 300

Needs greater than anticipated because of schedule and route changes.

490 Service Charges 4,800

Staff time (Parking and Traffic) increased due to additional transit emphasis.

Total Bus Service Fund - General Reserve transfer requested to other appropriations

\$12,533

MODESTO CITY COUNCIL  
RESOLUTION NO. 75-273

A RESOLUTION ANNEXING UNINHABITED TERRITORY  
KNOWN AS THE COFFEE-FLOYD NO. 3 ADDITION  
TO THE CITY OF MODESTO.

WHEREAS, a written petition was filed under the "Annexation of Uninhabited Territory Act of 1939" and amendments thereto, with the City Council as the Legislative Body of the City of Modesto, a municipal corporation, containing a description of uninhabited territory contiguous to land lying within the boundary of said City of Modesto, and requesting therein that said territory be included in such municipal corporation, and

WHEREAS, said petition was signed by or written consent was filed by the owners of all of the land in the territory to be annexed, and

WHEREAS, the Stanislaus County Local Agency Formation Commission did on January 31, 1975, authorize the annexation of said uninhabited territory to the City of Modesto, without notice and hearing by the Legislative Body, pursuant to the Government Code, and

WHEREAS, owners of all of the territory to be annexed have heretofore filed with the Clerk of the Legislative Body, their written consent to have the property to be annexed subjected to taxation after annexation equally with property within the City of Modesto to pay any indebtedness or liability of the City of Modesto outstanding or authorized at the time said territory is annexed, for the acquisition, construction, or completion of municipal improvements, and

WHEREAS, said territory so proposed to be annexed to the City of Modesto is designated as Coffee-Floyd No. 3 Addition,

NOW, THEREFORE, BE IT RESOLVED by the Council of the City of Modesto as follows:

That the annexation of said uninhabited territory designated as Coffee-Floyd No. 3 Addition and hereinafter mentioned and described, as requested by said petition so filed with said City Council as the Legislative Body of said City of Modesto

be and the same is hereby approved and said property be and the same is hereby subjected to taxation after annexation equally with property within the City of Modesto to pay any indebtedness of the City of Modesto, outstanding or authorized at the time said territory is annexed, for the acquisition, construction or completion of municipal improvements, and said territory is hereby annexed to, incorporated and included in said City of Modesto, a municipal corporation.

BE IT FURTHER RESOLVED, that the specific description of the boundaries of the territory, the annexation of which is hereby approved, is attached hereto and made a part hereof as though set forth in full herein.

BE IT FURTHER RESOLVED, that no change in school district boundaries shall be effected by reason of the annexation of the hereinafter described area to the City of Modesto.

BE IT FURTHER RESOLVED, that the City Clerk of the City of Modesto is hereby directed to immediately make, under the seal of said City of Modesto, and transmit to the Secretary of State of California, a certified copy of this resolution, stating the date of its passage.

The foregoing resolution was introduced at a regular meeting of the Council of the City of Modesto held on the 10th day of February, 1975, by Councilman Elliott, who moved its adoption, which motion being duly seconded by Councilman Dunlap, was upon roll call carried and the resolution adopted by the following vote:

AYES: Councilmen: Dunlap, Elliott, Kullijian, Mensinger,  
Vice Mayor Newton  
NOES: Councilmen: None  
ABSENT: Councilmen: Mayor Davies

ATTEST: W. T. Chynoweth  
W. T. CHYNOWETH, City Clerk

(SEAL)

APPROVED AS TO FORM:

By Elwyn L. Johnson  
ELWYN L. JOHNSON, City Attorney

APPROVED AS TO DESCRIPTION:

By Roto Campbell  
Public Works Department

COFFEE - FLOYD NO. 3 ADDITION

All that real property in the State of California, County of Stanislaus, being a portion of the Northeast quarter of Section 16, Township 3 South, Range 9 East, Mount Diablo Base and Meridian, described as follows:

Beginning at a point on the existing City Limits as established by the Southwestern corner of the COFFEE - FLOYD ADDITION (272), as per description filed June 22, 1971, as Instrument 23064, Stanislaus County Records, said point being on the South line of the North half of the Northeast quarter of Section 16, said point also being the Northwestern corner of the SHERWOOD MEADOWS ADDITION (175), as per description filed March 26, 1965, as Instrument 11993, Stanislaus County Records, said point also being the Northeastern corner of the COFFEE - FLOYD NO. 2 ADDITION (307), as per description filed August 2, 1973, as Instrument 4505, Stanislaus County Records;

1. thence along the existing City Limits and boundary of said ADDITION (307), North  $89^{\circ}30'40''$  West, 431.00 feet, to a Northeastern corner of the SHERWOOD TERRACE ADDITION (183), as per description filed November 9, 1965, as Instrument 43731, Stanislaus County Records;
2. thence along the existing City Limits and boundary of said ADDITION (183), North  $89^{\circ}30'40''$  West, 162.11 feet, to the Southeastern corner of SHERWOOD TERRACE, as per map filed November 26, 1964, in Volume 20 of Maps, Page 89, Stanislaus County Records;
3. thence along the Eastern line of said SHERWOOD TERRACE on the existing City Limits and boundary of said ADDITION (183), North  $01^{\circ}49'50''$  West, 1320.19 feet, to the North line of Section 16 and boundary of the WALNUT ACRES ADDITION (157), as per description filed May 14, 1963, as Instrument 18496, Stanislaus County Records;
4. thence along the existing City Limits and boundary of said ADDITION (157), South  $89^{\circ}30'00''$  East, 594.48 feet, to a Southwestern corner of the SYLVAN SCHOOL ADDITION (252), as per description filed May 8, 1970, as Instrument 14743, Stanislaus County Records;
5. thence along the existing City Limits and boundary of said ADDITION (252), South  $89^{\circ}30'00''$  East, 20.00 feet, to the Northeastern corner of Section 16;
6. thence along the existing City Limits and the Eastern line of Section 16 and boundary of said ADDITION (252), South  $00^{\circ}54'15''$  East, 660.00 feet, to the Northwestern corner of ADDITION (272);
7. thence along the existing City Limits and boundary of said ADDITION (272), South  $00^{\circ}54'15''$  East, 659.39 feet, to the point of beginning, containing 18.284 Acres, more or less.

MODESTO CITY COUNCIL  
RESOLUTION NO. 75-274

A RESOLUTION CERTIFYING REVIEW OF ENVIRONMENTAL ASSESSMENT AND DIRECTING THE DIRECTOR OF PLANNING TO FILE A NOTICE OF DETERMINATION OF THE ENVIRONMENTAL IMPACT RELATING TO THE ANNEXATION OF UNINHABITED TERRITORY KNOWN AS THE COFFEE-FLOYD NO. 3 ADDITION TO THE CITY OF MODESTO.

WHEREAS, on February 10, 1975, the City Council adopted Resolution No. 75-273

giving approval to a project relating to the annexation of uninhabited territory known as the Coffee-Floyd No. 3 Addition to the City of Modesto,

and

WHEREAS, the City Council certifies that at said Council meeting it reviewed and considered the findings of the City of Modesto Environmental Assessment Committee which resulted in a negative declaration in regard to the environmental impact of the subject project,

NOW, THEREFORE, BE IT RESOLVED by the Council of the City of Modesto that the Director of Planning of the City of Modesto is hereby directed to file or cause to be filed with the Stanislaus County Clerk a Notice of Determination in regard to the environmental impact of the subject project relating to the annexation of uninhabited territory known as the Coffee-Floyd No. 3 Addition to the City of Modesto.

The foregoing resolution was introduced at a regular meeting of the Council of the City of Modesto held on the 10th day of February, 1975, by Councilman Dunlap, who moved its adoption, which motion being duly seconded by Councilman Elliott, was upon roll call carried and the resolution adopted by the following vote: Dunlap, Elliott, Kullijian, Mensinger, Newton

AYES: Councilmen: None

NOES: Councilmen: Mayor Davies

ABSENT: Councilmen:

(SEAL)

ATTEST:

W. T. Chynoweth  
W. T. CHYNOWETH, City Clerk

APPROVED AS TO FORM:

By Elwyn L. Johnson  
ELWYN L. JOHNSON, City Attorney

MODESTO CITY COUNCIL  
RESOLUTION NO. 75-275

A RESOLUTION SETTING TIME AND PLACE FOR HEARING APPEAL BY STONE BROS. TO DENIAL BY PLANNING COMMISSION OF REQUEST FOR TIME EXTENSION AND REPHASING OF PHASE 4 OF P-D(21), STANDIFORD AND TULLY

BE IT HEREBY RESOLVED by the Council of the City of Modesto that March 17, 1975 , at 4:05 P.M. in the Council Chambers, City Hall, 801 Eleventh Street, Modesto, California is hereby set as the time and place for consideration of appeal by Stone Bros. to denial by Planning Commission of request for time extension and rephasing of Phase 4 of P-D(21), Standiford and Tully.

The foregoing resolution was introduced at a regular meeting of the Council of the City of Modesto held on the 18th day of February , 1975 , by Councilman Elliott , who moved its adoption, which motion being duly seconded by Councilman Kullijian , was upon roll call carried and the resolution adopted by the following vote:

AYES: Councilmen: Dunlap, Elliott, Kullijian, Mensinger,  
Mayor Davies

NOES: Councilmen: None

ABSENT: Councilmen: Newton

ATTEST:

  
W. T. CHYNOWETH, City Clerk

MODESTO CITY COUNCIL  
RESOLUTION NO. 75-276

A RESOLUTION APPROVING PLANS AND SPECIFICATIONS AND AUTHORIZING CALL FOR BIDS FOR FURNISHING 59 CASSETTE RECORDERS AND 55 RECHARGING UNITS FOR POLICE PERSONNEL

BE IT HEREBY RESOLVED by the Council of the City of Modesto as follows:

SECTION 1. The plans and specifications for furnishing 59 cassette recorders and 55 recharging units for Police Department copies of which are on file, are hereby accepted and approved.

SECTION 2. The City Clerk is hereby authorized to call for public competitive sealed bids for the above named project, to be opened in the office of the City Clerk, 801 11th Street, in the City of Modesto, on March 4, 1975 at 2:10 P.M. and the City Clerk is hereby directed to give notice inviting such sealed bids in the time, form, and manner provided by law.

SECTION 3. After the bids are opened, they shall be tabulated and analyzed and a report submitted to the Council at its next regular meeting.

The foregoing resolution was introduced at a regular meeting of the Council of the City of Modesto held on the 18th day of February, 1975, by Councilman Elliott, who moved its adoption, which motion being duly seconded by Councilman Kullijian, was upon roll call carried and the resolution adopted by the following vote:

AYES:	Councilmen:	Dunlap, Elliott, Kullijian, Mensinger, Mayor Davies
NOES:	Councilmen:	None
ABSENT:	Councilmen:	Newton

ATTEST:

  
W. T. CHYNOWETH, City Clerk

MODESTO CITY COUNCIL  
RESOLUTION NO. 75-277

A RESOLUTION ACCEPTING THE BID OF WILLIAM M. MINENI FOR CONSTRUCTION  
OF PICNIC AREA AT MARSHALL PARK

WHEREAS, Resolution No. 75-63 , adopted by the Council of the  
City of Modesto on January 27, 1975 , approved the plans and speci-  
fications for the construction of Picnic Area at Marshall Park

and authorized the calling for bids, and

WHEREAS, the bids received for the construction of Picnic Area at  
Marshall Park

were opened at 11:10 A.M. on February 11, 1975 and later tabulated  
by the Director of Public Works for the consideration of the Council,  
and

WHEREAS, the Director of Public Works has recommended that  
the bid of William M. Mineni in the amount of \$6,223.00

be accepted as the lowest responsible bid.

NOW, THEREFORE, BE IT RESOLVED by the Council of the City of Modesto  
that the bid of William M. Mineni in the amount of \$6,223.00

be accepted and the execution of a contract for the completion of the  
project by the City's designated officials be authorized.

The foregoing resolution was introduced at a regular meeting of  
the Council of the City of Modesto held on the 18th day of February,  
1975, by Councilman Elliott , who moved its adoption, which motion  
being duly seconded by Councilman Kullijian , was upon roll call carried  
and the resolution adopted by the following vote:

AYES: Councilmen: Dunlap, Elliott, Kullijian, Mensinger,  
Mayor Davies

NOES: Councilmen: None

ABSENT: Councilmen: Newton

ATTEST:

  
W. T. CHYNOWETH, City Clerk

MODESTO CITY COUNCIL  
RESOLUTION NO. 75-278

A RESOLUTION ACCEPTING THE CONSTRUCTION OF DEMOLITION OF BUILDING AT 1801 "H" STREET, FORMERLY THE FIRST CHURCH OF THE NAZARENE (World Enterprises)

WHEREAS, a report has been filed by the Director of Public Works that the construction of demolition of building at 1801 "H" Street, formerly the First Church of the Nazarene has been completed by World Enterprises

in accordance with the contract agreement dated September 16, 1974.

NOW, THEREFORE, BE IT RESOLVED that the construction of demolition of building at 1801 "H" Street, formerly the First Church of the Nazarene be accepted from said contractor, World Enterprises

that notice of completion be filed with the Recorder of Stanislaus County and that payment of amounts due in the amount of \$9,900.00 as provided in the contract, be authorized.

The foregoing resolution was introduced at a regular meeting of the Council of the City of Modesto held on the 18th day of February, 1975, by Councilman Elliott, who moved its adoption, which motion being duly seconded by Councilman Kullijian, was upon roll call carried and the resolution adopted by the following vote:

AYES: Councilmen: Dunlap, Elliott, Kullijian, Mensinger,  
Mayor Davies  
NOES: Councilmen: None  
ABSENT: Councilmen: Newton

ATTEST:

  
W. T. CHYNOWETH, City Clerk

MODESTO CITY COUNCIL  
RESOLUTION NO. 75- 279

A RESOLUTION INITIATING PROCEEDINGS TO AMEND THE ZONING REGULATIONS OF THE CITY OF MODESTO AND SETTING THE TIME AND PLACE FOR A PUBLIC HEARING THEREON BY THE PLANNING COMMISSION. (MASSAGE AND BATH ESTABLISHMENTS AND SCHOOLS OF MASSAGE)

WHEREAS, the City Council has studied the need for revision of the zoning regulations pertaining to massage and bath establishments and schools of massage.

NOW, THEREFORE, BE IT RESOLVED by the City Council:

1. That proceedings be initiated to amend Section 10-2.901 of Article 9 of Chapter 2 of Title X and Section 10-2.1101 of Article 11 of Chapter 2 of Title X of the Modesto Municipal Code to read as follows:

SEC. 10-2.901. PERMITTED USES. In a C-2 zone only the following uses are permitted:

(a) Primary uses:

- (1) Any use permitted in the C-1 (Neighborhood Commercial) zone.
- (2) Signs, subject to the limitations and provisions of Section 10-2.907.
- (3) Amusement and recreation services.
- (4) Antique store.
- (5) Appliance sales, household.
- (6) Armored car service.
- (7) Automobile or trailer rental.
- (8) Automobile repair, excluding painting, upholstering, and body and fender work, except that which is incidental to general repair.
- (9) Bus terminal.
- (10) Carnival.
- (11) Circus.
- (12) Coin operated machine rental service.
- (13) Department store; mail order house.
- (14) Detective and watching agency.
- (15) Drinking place.
- (16) Eating place.
- (17) Electrical supply store.
- (18) Employment agency.

- (19) Express office.
- (20) Farm and garden supply store.
- (21) Farm machinery sales, storage, repair and rental conducted wholly within an entirely enclosed building.
- (22) Floor covering sales.
- (23) Funeral service.
- (24) Furniture.
- (25) Furrier and fur shop, including repair and storage.
- (26) Hardware store.
- (27) Heating and plumbing equipment dealer.
- (28) Hobby shop.
- (29) Hospital supply.
- (30) House equipment display.
- (31) Ice dealer.
- (32) Insulation sales.
- (33) Leather goods, repair.
- (34) Mobile home dealer, including travel trailers, campers and camp cars.
- (35) Motion picture distributor.
- (36) Motion picture theater, indoor.
- (37) Motor vehicle dealer, new and used cars.
- (38) News syndicate.
- (39) Nonprofit educational and scientific research agency.
- (40) Nonprofit membership organization, except a church.
- (41) Orthopedic and artificial limb store.
- (42) Parts dealer, airplane, automobile, motorboat, motorcycle and trailer.
- (43) Printing shop.
- (44) Private museum or art gallery.
- (45) Public address system business.
- (46) Radio or television broadcasting studio.
- (47) Research agency, commercial and testing laboratory.
- (48) Roofing sales.
- (49) Secondhand store.
- (50) Sign painting shop.
- (51) Taxicab central office, cab maintenance, storage and repair, excluding painting, upholstering and body and fender work, except that which is incidental to general repair.
- (52) Taxidermist shop.
- (53) Tire, battery and accessory dealer, not including tire recapping and vulcanizing.
- (54) Travel bureau.
- (55) Upholstery and furniture repair.
- (56) Vocational school.
- (57) Weather stripping sales.

(b) The following uses subject to the granting of a conditional use permit by the Board of Zoning Adjustment:

- (1) Car laundry.
- (2) Kennel.
- (3) Massage and bath establishments and schools of massage.
- (4) Small animal hospital.

(c) Accessory uses and buildings customarily incidental to the above.

(d) Processing, packaging, treating, storing or manufacturing of products to be sold at retail on the premises or to be sold wholesale, subject to the provisions and limitations of Section 10-2. 902.

SEC. 10-2.1101. PERMITTED USES. In an M-1 zone only the following uses are permitted as are hereinafter specifically provided and allowed:

(a) Any use permitted in the C-M zone, and the following uses, provided they are accessory to, incidental to and located upon the same piece of property as a commercial or an industrial use permitted in this zone:

- (1) School.
- (2) Church.
- (3) Hospital.
- (4) Dwelling.

(b) Armature rewinding shop.  
(c) Battery rebuilding.  
(d) Blacksmith shop.  
(e) Bottling plant.  
(f) Brewery.  
(g) Distributing plant.  
(h) Draying, freighting or trucking yard or terminal.  
(i) Flour mill.  
(j) Food products manufacturing, storage and processing of, except lard, pickles, sauerkraut, sausages or vinegar.

(k) Fruit and vegetable canning, preserving and freezing.

(l) Garment manufacture.

(m) Hatchery and sale of baby chicks.

(n) Ice and cold storage plant.

(o) Lumber yard; building materials sales and storage, including rock, sand, gravel, brick and building blocks, but excluding concrete mixing, building block manufacture and rock crushing.

(p) Machine shop; welding shop provided that all welding shall be conducted within an entirely enclosed building or solid fence or wall not less than six (6') feet in height.

(q) Manufacture of prefabricated buildings.

(r) Manufacture, compounding, processing, packaging or treatment of such products as candy, cosmetics, drugs, perfumes, pharmaceuticals and toiletries.

(s) Manufacture, compounding, assembling or treatment of articles of merchandise from the following previously prepared materials: bone, cellophane, canvas, cloth, cork, feathers, felt, fiber, fur, glass, hair, horn, leather, paint, paper, plastics, precious or semiprecious metals or stones, rubber, shell, straw, textiles, tobacco, wood, wool and yarn.

(t) Manufacture and maintenance of electric and neon signs, billboards, commercial advertising structures, sheet metal products, venetian blinds, window shades and awnings.

(u) Manufacture of musical instruments, toys, novelties, rubber and metal stamps, cameras and photographic equipment, business machines, household equipment.

(v) Massage and bath establishments and schools of massage.

(w) Mill, planing, except that burning operations shall require a conditional use permit, as set forth in Article 20 of this chapter.

(x) Paint mixing, provided a boiling process is not employed, no tank farm is permitted and above-surfacing thinner storage is limited to two hundred (200) gallons.

(y) Pipe line booster, or pumping plant in connection with water, oil, petroleum, gasoline or other petroleum products.

(z) Plastics, fabrication from.

- (aa) Poultry and rabbit slaughter, including custom dressing.
- (ab) Public utility service yard or electrical receiving and/or transforming stations.
- (ac) Rubber, fabrication of products made from finished rubber.
- (ad) Shoe manufacture.
- (ae) Soap manufacture, cold mix only.
- (af) Stone monuments and tombstones works.
- (ag) Storage space for transit and transportation equipment, except freight classification yards.
- (ah) Textile manufacture.
- (ai) Tile manufacture of wall and floor tile and related small tile products.
- (aj) Truck repairing, overhauling and rental.
- (ak) Accessory uses and buildings customarily incidental to the above.

2. That a public hearing be held by the Planning Commission of the City of Modesto to consider the proposed amendments on March 18, 1975, at 7:40 o'clock P. M., in the City Council Chambers, City Hall, 801 - 11th Street, Modesto, California.

The foregoing resolution was introduced at a regular meeting of the Council of the City of Modesto held on the 18th day of February, 1975, by Councilman Elliott, who moved its adoption, which motion being duly seconded by Councilman Kullijian, was upon roll call carried and the resolution adopted by the following vote:

AYES: Councilmen: Dunlap, Elliott, Kullijian, Mensinger, Mayor Davies

NOES: Councilmen: None

ABSENT: Councilmen: Newton

ATTEST: W. T. Chynoweth  
W. T. CHYNOWETH, City Clerk

(SEAL)

APPROVED AS TO FORM:

By ELWYN L. JOHNSON, City Attorney

MODESTO CITY COUNCIL  
RESOLUTION NO. 75-280

A RESOLUTION ESTABLISHING FEES FOR MAILING PLANNING COMMISSION AGENDAS  
AND MINUTES TO SUBSCRIBERS

BE IT RESOLVED by the Council of the City of Modesto as follows:

1. The annual subscription for Planning Commission agendas mailed to subscribers shall be \$12.00 per year.
2. The annual subscription for Planning Commission minutes mailed to subscribers shall be \$12.00 per year.
3. The fee for subscriptions for periods less than one year shall be \$1.00 per month.

The foregoing resolution was introduced at a regular meeting of the Council of the City of Modesto held on the 18th day of February, 1975, by Councilman Elliott, who moved its adoption, which motion being duly seconded by Councilman Kullijian, was upon roll call carried and the resolution adopted by the following vote:

AYES: Councilmen: Dunlap, Elliott, Kullijian, Mensinger,  
Mayor Davies

NOES: Councilmen: None

ABSENT: Councilmen: Newton

ATTEST:

  
W. T. CHYNOWETH, City Clerk

MODESTO CITY COUNCIL  
RESOLUTION NO.75-281

A RESOLUTION APPROVING THE FINAL MAP OF THE  
JEFFERY PARK SUBDIVISION  
OF THE CITY OF MODESTO.

WHEREAS, C. A. Tallent and Dorris M. Tallent, husband  
and wife,

is (are) possessed of a tract of land situate in the City of Modesto,  
County of Stanislaus, consisting of 4.412 acres, known as the  
Jeffery Park Subdivision, and

WHEREAS, a tentative map of said tract was approved by the  
City Planning Commission on the 3rd day of December, 1974,  
and

WHEREAS, the final map of said tract has been approved by the  
Secretary of the City Planning Commission, and

WHEREAS, the City Engineer of the City of Modesto has certified  
that the final map of said Jeffery Park Subdivision  
Subdivision meets all of the provisions of the California Subdivision  
Map Act and the provisions of the Modesto Municipal Code relating to  
subdivisions, and that the map is technically correct,

NOW, THEREFORE, BE IT RESOLVED by the Council of the City of  
Modesto that said final map of the Jeffery Park  
Subdivision be approved; that the streets, alleys and easements as  
shown thereon within the boundaries of said tract be accepted on behalf  
of the public for public use; and that the City Clerk be authorized to  
certify the map of said tract on behalf of the City of Modesto after  
the fees in the amount of One Thousand, Seventy-Three and 30/100ths  
(\$1,073.30) Dollars, as  
required by the Modesto Municipal Code, for checking, copies of maps  
and recording have been paid, and subdividers have furnished improvement  
securities as defined in Section 11612 of the Business and Professions  
Code of the State of California. Said improvement securities shall be  
in forms acceptable to the City Attorney and in the amounts required by

the Agreement hereinafter referred to, and shall secure the obligations set forth in clause (a) and clause (b) of the second sentence of the third paragraph of said Section 11612.

BE IT FURTHER RESOLVED that the Council of the City of Modesto hereby finds that said proposed subdivision, together with the provisions for its design and improvement, is consistent with applicable general and specific plans of the City of Modesto.

BE IT FURTHER RESOLVED that the City Manager and the City Clerk be authorized to execute and attest, respectively, an agreement with subdividers as required by Section 4-4.604 (c) of the Modesto Municipal Code.

The foregoing resolution was introduced at a regular meeting of the Council of the City of Modesto held on the 18th day of February, 19 75, by Councilman Elliott, who moved its adoption, which motion being duly seconded by Councilman Kullijian, was upon roll call carried and the resolution adopted by the following vote:

AYES: Councilmen: Dunlap, Elliott, Kullijian, Mensinger,  
Mayor Davies

NOES: Councilmen: None

ABSENT: Councilmen: Newton

ATTEST:

W. T. Chynoweth  
W. T. CHYNOWETH, City Clerk

(SEAL)

APPROVED AS TO FORM:

By ELWYN L. JOHNSON, City Attorney

MODESTO CITY COUNCIL  
RESOLUTION NO. 75-282

A RESOLUTION APPROVING AGREEMENT BETWEEN THE CITY OF MODESTO AND CENTRAL CALIFORNIA ART LEAGUE FOR RENTAL OF SPACE IN THE McHENRY MUSEUM BE EXTENDED FOR TWO YEARS

BE IT HEREBY RESOLVED by the Council of the City of Modesto that the agreement between the City of Modesto and Central California League for rental of space in the McHenry Museum be extended for two years and that rent be increased effective March 14, 1975 to \$130.00 per month. be, and it is hereby approved.

BE IT FURTHER RESOLVED that the execution of said agreement by the designated city officials be authorized.

The foregoing resolution was introduced at a regular meeting of the Council of the City of Modesto held on the 18th day of February , 19 75 , by Councilman Elliott , who moved its adoption, which motion being duly seconded by Councilman Kullijian was upon roll call carried and the resolution adopted by the following vote:

AYES: Councilmen: Dunlap, Elliott, Kullijian, Mensinger,  
Mayor Davies  
NOES: Councilmen: None  
ABSENT: Councilmen: Newton

ATTEST:

  
W. T. CHYNOWETH, City Clerk

MODESTO CITY COUNCIL  
RESOLUTION NO. 75-282A

A RESOLUTION FINDING THAT THE TENTATIVE MAP OF  
STANDIFORD PARK SUBDIVISION  
IS CONSISTENT WITH APPLICABLE GENERAL AND  
SPECIFIC PLANS OF THE CITY OF MODESTO.

WHEREAS, the Planning Commission of the City of Modesto has by  
Resolution No. 75-17, adopted February 4, 1975, approved the  
tentative map of Standiford Park Subdivision, and

WHEREAS, the approval by the Planning Commission of the tentative  
map of Standiford Park Subdivision was conditioned  
upon a finding by this Council that said proposed subdivision, together with the pro-  
visions for the subdivision's design and improvement, is consistent with applicable  
general and specific plans of the City of Modesto.

NOW, THEREFORE, BE IT RESOLVED by the Council of the City of  
Modesto that it hereby finds and determines that the proposed \_\_\_\_\_  
Standiford Park Subdivision, together with the provisions  
for its design and improvement, is consistent with applicable general and specific  
plans of the City of Modesto.

The foregoing resolution was introduced at a regular meeting of the  
Council of the City of Modesto held on the 18th day of February, 1975,  
by Councilman Elliott, who moved its adoption, which motion being duly  
seconded by Councilman Kullijian, was upon roll call carried and the  
resolution adopted by the following vote:

AYES: Councilmen: Dunlap, Elliott, Kullijian, Mensinger,  
Mayor Davies

NOES: Councilmen: None

ABSENT: Councilmen: Newton

ATTEST: W. T. Chynoweth  
W. T. CHYNOWETH, City Clerk

(SEAL)

APPROVED AS TO FORM:

By Elwyn L. Johnson  
ELWYN L. JOHNSON, City Attorney

MODESTO CITY COUNCIL  
RESOLUTION NO. 75-283

A RESOLUTION OF THE MODESTO CITY COUNCIL PROTESTING  
THE EXECUTION OF AN OPEN SPACE CONTRACT APPLICATION  
NO. 75-2016 ( John Kramer).

WHEREAS, an Open Space Contract Application has been referred  
to the City of Modesto by the County of Stanislaus, and

WHEREAS, the effect of said application on the City of Modesto has  
been fully considered, and

WHEREAS, the City staff has recommended that the City protest  
the execution of said Open Space Contract,

NOW, THEREFORE, BE IT RESOLVED by the Council of the City  
of Modesto that it does hereby protest the execution of an Open Space Contract  
on Application No. 75-2016 ( John Kramer).

BE IT FURTHER RESOLVED that this protest be filed with the  
Stanislaus County Board of Supervisors and the Stanislaus County Local Agency  
Formation Commission and the Local Agency Formation Commission is hereby  
requested to hold a hearing and consider this protest as provided for in Section  
51243.5 of the Government Code of the State of California.

The foregoing resolution was introduced at a regular meeting of  
the Council of the City of Modesto held on the 18th day of February,  
75, by Councilman Elliott, who moved its adoption, which motion  
being duly seconded by Councilman Kullijian, was upon roll call  
carried and the resolution adopted by the following vote:

AYES: Councilmen: Dunlap, Elliott, Kullijian, Mensinger,  
Mayor Davies

NOES: Councilmen: None

ABSENT: Councilmen: Newton

ATTEST:

  
W. T. CHYNOWETH, City Clerk

(SEAL)

APPROVED AS TO FORM:

By   
ELWYN L. JOHNSON, City Attorney

MODESTO CITY COUNCIL  
RESOLUTION NO. 75 - 284

A RESOLUTION OF THE MODESTO CITY COUNCIL OFFERING  
NO OBJECTION TO PROPOSED OPEN SPACE CONTRACT  
APPLICATION NO. 75-1937 (Donald and Jean Calkins) .

WHEREAS, an Open Space Contract Application has been referred to the  
City of Modesto by the County of Stanislaus, and

WHEREAS, the effect of said application on the City of Modesto has been  
fully considered, and

WHEREAS, the City staff has recommended that the Open Space Contract  
Application not be opposed,

NOW, THEREFORE, BE IT RESOLVED by the Council of the City of  
Modesto that it does not oppose Open Space Contract Application No. 75-1937 ,  
(Donald and Jean Calkins).

The foregoing resolution was introduced at a regular meeting of the  
Council of the City of Modesto held on the 18th day of February, 19 75,  
by Councilman Elliott, who moved its adoption, which motion being  
duly seconded by Councilman Kullijian, was upon roll call carried  
and the resolution adopted by the following vote:

AYES:	Councilmen:	Dunlap, Elliott, Kullijian, Mensinger, Mayor Davies
NOES:	Councilmen:	None
ABSENT:	Councilmen:	Newton

ATTEST: W. T. Chynoweth  
W. T. CHYNOWETH, City Clerk

(SEAL)

APPROVED AS TO FORM:

By Elwyn L. Johnson  
ELWYN L. JOHNSON, City Attorney

MODESTO CITY COUNCIL  
RESOLUTION NO. 75-285

A RESOLUTION OF THE MODESTO CITY COUNCIL PROTESTING  
THE EXECUTION OF AN OPEN SPACE CONTRACT APPLICATION  
NO. 75-2015 (Rose E. Caster).

WHEREAS, an Open Space Contract Application has been referred  
to the City of Modesto by the County of Stanislaus, and

WHEREAS, the effect of said application on the City of Modesto has  
been fully considered, and

WHEREAS, the City staff has recommended that the City protest  
the execution of said Open Space Contract,

NOW, THEREFORE, BE IT RESOLVED by the Council of the City  
of Modesto that it does hereby protest the execution of an Open Space Contract  
on Application No. 75-2015 ( Rose E. Caster).

BE IT FURTHER RESOLVED that this protest be filed with the  
Stanislaus County Board of Supervisors and the Stanislaus County Local Agency  
Formation Commission and the Local Agency Formation Commission is hereby  
requested to hold a hearing and consider this protest as provided for in Section  
51243.5 of the Government Code of the State of California.

The foregoing resolution was introduced at a regular meeting of  
the Council of the City of Modesto held on the 18th day of February,  
75, by Councilman Elliott, who moved its adoption, which motion  
being duly seconded by Councilman Kullijian, was upon roll call  
carried and the resolution adopted by the following vote:

AYES: Councilmen: Dunlap, Elliott, Kullijian, Mensinger,  
Mayor Davies

NOES: Councilmen: None

ABSENT: Councilmen: Newton

ATTEST: W. T. Chynoweth  
W. T. CHYNOWETH, City Clerk

(SEAL)

APPROVED AS TO FORM:

By Elwyn L. Johnson  
ELWYN L. JOHNSON, City Attorney

MODESTO CITY COUNCIL  
RESOLUTION NO. 75-286

A RESOLUTION OF THE MODESTO CITY COUNCIL PROTESTING  
THE EXECUTION OF AN OPEN SPACE CONTRACT APPLICATION  
NO. 75-1991 ( Burton R. Pike).

WHEREAS, an Open Space Contract Application has been referred  
to the City of Modesto by the County of Stanislaus, and

WHEREAS, the effect of said application on the City of Modesto has  
been fully considered, and

WHEREAS, the City staff has recommended that the City protest  
the execution of said Open Space Contract,

NOW, THEREFORE, BE IT RESOLVED by the Council of the City  
of Modesto that it does hereby protest the execution of an Open Space Contract  
on Application No. 75-1991 ( Burton R. Pike).

BE IT FURTHER RESOLVED that this protest be filed with the  
Stanislaus County Board of Supervisors and the Stanislaus County Local Agency  
Formation Commission and the Local Agency Formation Commission is hereby  
requested to hold a hearing and consider this protest as provided for in Section  
51243.5 of the Government Code of the State of California.

The foregoing resolution was introduced at a regular meeting of  
the Council of the City of Modesto held on the 18th day of February,  
75, by Councilman Elliott, who moved its adoption, which motion  
being duly seconded by Councilman Kullijian, was upon roll call  
carried and the resolution adopted by the following vote:

AYES: Councilmen: Dunlap, Elliott, Kullijian, Mensinger,  
Mayor Davies

NOES: Councilmen: None

ABSENT: Councilmen: Newton

ATTEST:

  
W. T. CHYNOWETH, City Clerk

(SEAL)

APPROVED AS TO FORM:

By   
ELWYN L. JOHNSON, City Attorney

MODESTO CITY COUNCIL  
RESOLUTION NO. 75-287

A RESOLUTION OF THE MODESTO CITY COUNCIL PROTESTING  
THE EXECUTION OF AN OPEN SPACE CONTRACT APPLICATION  
NO. 75-1966 ( Wesley Brendler).

WHEREAS, an Open Space Contract Application has been referred  
to the City of Modesto by the County of Stanislaus, and

WHEREAS, the effect of said application on the City of Modesto has  
been fully considered, and

WHEREAS, the City staff has recommended that the City protest  
the execution of said Open Space Contract,

NOW, THEREFORE, BE IT RESOLVED by the Council of the City  
of Modesto that it does hereby protest the execution of an Open Space Contract  
on Application No. 75-1966 ( Wesley Brendler).

BE IT FURTHER RESOLVED that this protest be filed with the  
Stanislaus County Board of Supervisors and the Stanislaus County Local Agency  
Formation Commission and the Local Agency Formation Commission is hereby  
requested to hold a hearing and consider this protest as provided for in Section  
51243.5 of the Government Code of the State of California.

The foregoing resolution was introduced at a regular meeting of  
the Council of the City of Modesto held on the 18th day of February,  
75, by Councilman Elliott, who moved its adoption, which motion  
being duly seconded by Councilman Kullijian, was upon roll call  
carried and the resolution adopted by the following vote:

AYES: Councilmen: Dunlap, Elliott, Kullijian, Mensinger,  
Mayor Davies

NOES: Councilmen: None

ABSENT: Councilmen: Newton

ATTEST: W. T. Chynoweth  
W. T. CHYNOWETH, City Clerk

(SEAL)

APPROVED AS TO FORM:

By Elwyn L. Johnson  
ELWYN L. JOHNSON, City Attorney

MODESTO CITY COUNCIL  
RESOLUTION NO. 75-288

A RESOLUTION OF THE MODESTO CITY COUNCIL PROTESTING  
THE EXECUTION OF AN OPEN SPACE CONTRACT APPLICATION  
NO. 75-1965 ( Wesley and Norma Brendler, George and Olive Parker).

WHEREAS, an Open Space Contract Application has been referred  
to the City of Modesto by the County of Stanislaus, and

WHEREAS, the effect of said application on the City of Modesto has  
been fully considered, and

WHEREAS, the City staff has recommended that the City protest  
the execution of said Open Space Contract,

NOW, THEREFORE, BE IT RESOLVED by the Council of the City  
of Modesto that it does hereby protest the execution of an Open Space Contract  
on Application No 75-1965 ( Wesley and Norma Brendler, George and Olive Parker).

BE IT FURTHER RESOLVED that this protest be filed with the  
Stanislaus County Board of Supervisors and the Stanislaus County Local Agency  
Formation Commission and the Local Agency Formation Commission is hereby  
requested to hold a hearing and consider this protest as provided for in Section  
51243.5 of the Government Code of the State of California.

The foregoing resolution was introduced at a regular meeting of  
the Council of the City of Modesto held on the 18th day of February,  
75, by Councilman Elliott, who moved its adoption, which motion  
being duly seconded by Councilman Kullijian, was upon roll call  
carried and the resolution adopted by the following vote:

AYES: Councilmen: Dunlap, Elliott, Kullijian, Mensinger,  
Mayor Davies

NOES: Councilmen: None

ABSENT: Councilmen: Newton

ATTEST:

  
W. T. CHYNOWETH, City Clerk

(SEAL)

APPROVED AS TO FORM:

By   
ELWYN L. JOHNSON, City Attorney

MODESTO CITY COUNCIL  
RESOLUTION NO. 75-289

A RESOLUTION OF THE MODESTO CITY COUNCIL PROTESTING  
THE EXECUTION OF AN OPEN SPACE CONTRACT APPLICATION  
NO. 75-1949 ( Carl and Betty Harms).

WHEREAS, an Open Space Contract Application has been referred  
to the City of Modesto by the County of Stanislaus, and

WHEREAS, the effect of said application on the City of Modesto has  
been fully considered, and

WHEREAS, the City staff has recommended that the City protest  
the execution of said Open Space Contract,

NOW, THEREFORE, BE IT RESOLVED by the Council of the City  
of Modesto that it does hereby protest the execution of an Open Space Contract  
on Application No. 75-1949 ( Carl and Betty Harms).

BE IT FURTHER RESOLVED that this protest be filed with the  
Stanislaus County Board of Supervisors and the Stanislaus County Local Agency  
Formation Commission and the Local Agency Formation Commission is hereby  
requested to hold a hearing and consider this protest as provided for in Section  
51243.5 of the Government Code of the State of California.

The foregoing resolution was introduced at a regular meeting of  
the Council of the City of Modesto held on the 18th day of February,  
75, by Councilman Elliott, who moved its adoption, which motion  
being duly seconded by Councilman Kullijian, was upon roll call  
carried and the resolution adopted by the following vote:

AYES: Councilmen: Dunlap, Elliott, Kullijian, Mensinger,  
Mayor Davies

NOES: Councilmen: None

ABSENT: Councilmen: Newton

ATTEST:

  
W. T. CHYNOWETH, City Clerk

(SEAL)

APPROVED AS TO FORM:

By   
ELWYN L. JOHNSON, City Attorney

MODESTO CITY COUNCIL  
RESOLUTION NO. 75-290

A RESOLUTION OF THE MODESTO CITY COUNCIL PROTESTING  
THE EXECUTION OF AN OPEN SPACE CONTRACT APPLICATION  
NO. 75-1997( Elvin and Edith Nolen).

WHEREAS, an Open Space Contract Application has been referred  
to the City of Modesto by the County of Stanislaus, and

WHEREAS, the effect of said application on the City of Modesto has  
been fully considered, and

WHEREAS, the City staff has recommended that the City protest  
the execution of said Open Space Contract,

NOW, THEREFORE, BE IT RESOLVED by the Council of the City  
of Modesto that it does hereby protest the execution of an Open Space Contract  
on Application No . 75-1997 ( Elvin and Edith Nolen).

BE IT FURTHER RESOLVED that this protest be filed with the  
Stanislaus County Board of Supervisors and the Stanislaus County Local Agency  
Formation Commission and the Local Agency Formation Commission is hereby  
requested to hold a hearing and consider this protest as provided for in Section  
51243.5 of the Government Code of the State of California.

The foregoing resolution was introduced at a regular meeting of  
the Council of the City of Modesto held on the 18th day of February,  
75, by Councilman Elliott, who moved its adoption, which motion  
being duly seconded by Councilman Kullijian, was upon roll call  
carried and the resolution adopted by the following vote:

AYES: Councilmen: Dunlap, Elliott, Kullijian, Mensinger,  
Mayor Davies

NOES: Councilmen: None

ABSENT: Councilmen: Newton

ATTEST: W. T. Chynoweth  
W. T. CHYNOWETH, City Clerk

(SEAL)

APPROVED AS TO FORM:

By Elwyn L. Johnson  
ELWYN L. JOHNSON, City Attorney

MODESTO CITY COUNCIL  
RESOLUTION NO. 75-291

A RESOLUTION OF THE MODESTO CITY COUNCIL PROTESTING  
THE EXECUTION OF AN OPEN SPACE CONTRACT APPLICATION  
NO. 75-1992 ( Vain and Amy Bird).

WHEREAS, an Open Space Contract Application has been referred  
to the City of Modesto by the County of Stanislaus, and

WHEREAS, the effect of said application on the City of Modesto has  
been fully considered, and

WHEREAS, the City staff has recommended that the City protest  
the execution of said Open Space Contract,

NOW, THEREFORE, BE IT RESOLVED by the Council of the City  
of Modesto that it does hereby protest the execution of an Open Space Contract  
on Application No. 75-1992 ( Vain and Amy Bird).

BE IT FURTHER RESOLVED that this protest be filed with the  
Stanislaus County Board of Supervisors and the Stanislaus County Local Agency  
Formation Commission and the Local Agency Formation Commission is hereby  
requested to hold a hearing and consider this protest as provided for in Section  
51243.5 of the Government Code of the State of California.

The foregoing resolution was introduced at a regular meeting of  
the Council of the City of Modesto held on the 18th day of February,  
75, by Councilman Elliott, who moved its adoption, which motion  
being duly seconded by Councilman Kullijian, was upon roll call  
carried and the resolution adopted by the following vote:

AYES: Councilmen: Dunlap, Elliott, Kullijian, Mensinger,  
Mayor Davies

NOES: Councilmen: None

ABSENT: Councilmen: Newton

ATTEST:

  
W. T. CHYNOWETH, City Clerk

(SEAL)

APPROVED AS TO FORM:

By   
ELWYN L. JOHNSON, City Attorney

MODESTO CITY COUNCIL  
RESOLUTION NO. 75-292

A RESOLUTION OF THE MODESTO CITY COUNCIL PROTESTING  
THE EXECUTION OF AN OPEN SPACE CONTRACT APPLICATION  
NO. 75-1985 ( Ruby J. Holloman).

WHEREAS, an Open Space Contract Application has been referred  
to the City of Modesto by the County of Stanislaus, and

WHEREAS, the effect of said application on the City of Modesto has  
been fully considered, and

WHEREAS, the City staff has recommended that the City protest  
the execution of said Open Space Contract,

NOW, THEREFORE, BE IT RESOLVED by the Council of the City  
of Modesto that it does hereby protest the execution of an Open Space Contract  
on Application No. 75-1985 ( Ruby J. Holloman).

BE IT FURTHER RESOLVED that this protest be filed with the  
Stanislaus County Board of Supervisors and the Stanislaus County Local Agency  
Formation Commission and the Local Agency Formation Commission is hereby  
requested to hold a hearing and consider this protest as provided for in Section  
51243.5 of the Government Code of the State of California.

The foregoing resolution was introduced at a regular meeting of  
the Council of the City of Modesto held on the 18th day of February,  
75, by Councilman Elliott, who moved its adoption, which motion  
being duly seconded by Councilman Kullijian, was upon roll call  
carried and the resolution adopted by the following vote:

AYES: Councilmen: Dunlap, Elliott, Kullijian, Mensinger,  
Mayor Davies

NOES: Councilmen: None

ABSENT: Councilmen: Newton


ATTEST:

  
W. T. CHYNOWETH, City Clerk

(SEAL)

APPROVED AS TO FORM:

By

  
ELWYN L. JOHNSON, City Attorney

MODESTO CITY COUNCIL  
RESOLUTION NO. 75- 293

A RESOLUTION OF THE MODESTO CITY COUNCIL OFFERING  
NO OBJECTION TO PROPOSED OPEN SPACE CONTRACT  
APPLICATION NO. 75-1946 ( Lawrence and Virginia Peters ).

WHEREAS, an Open Space Contract Application has been referred to the  
City of Modesto by the County of Stanislaus, and

WHEREAS, the effect of said application on the City of Modesto has been  
fully considered, and


WHEREAS, the City staff has recommended that the Open Space Contract  
Application not be opposed,

NOW, THEREFORE, BE IT RESOLVED by the Council of the City of  
Modesto that it does not oppose Open Space Contract Application No. 75-1946 ,  
( Lawrence and Virginia Peters ).

The foregoing resolution was introduced at a regular meeting of the  
Council of the City of Modesto held on the 18th day of February , 19 75 ,  
by Councilman Elliott , who moved its adoption, which motion being  
duly seconded by Councilman Kullijian , was upon roll call carried  
and the resolution adopted by the following vote:

AYES: Councilmen: Dunlap, Elliott, Kullijian, Mensinger,  
Mayor Davies  
NOES: Councilmen: None  
ABSENT: Councilmen: Newton

ATTEST:

  
W. T. CHYNOWETH, City Clerk

(SEAL)

APPROVED AS TO FORM:

By

  
ELWYN L. JOHNSON, City Attorney

MODESTO CITY COUNCIL  
RESOLUTION NO. 75-294

A RESOLUTION OF THE MODESTO CITY COUNCIL OFFERING  
NO OBJECTION TO PROPOSED OPEN SPACE CONTRACT  
APPLICATION NO. 75-1953 (H. L. or Ward B. Rumble, Inc.).

WHEREAS, an Open Space Contract Application has been referred to the  
City of Modesto by the County of Stanislaus, and

WHEREAS, the effect of said application on the City of Modesto has been  
fully considered, and

WHEREAS, the City staff has recommended that the Open Space Contract  
Application not be opposed,

NOW, THEREFORE, BE IT RESOLVED by the Council of the City of  
Modesto that it does not oppose Open Space Contract Application No. 75-1953 ,  
( H. L. or Ward B. Rumble, Inc. ).

The foregoing resolution was introduced at a regular meeting of the  
Council of the City of Modesto held on the 18th day of February , 1975 ,  
by Councilman Elliott , who moved its adoption, which motion being  
duly seconded by Councilman Kullijian , was upon roll call carried  
and the resolution adopted by the following vote:

AYES:	Councilmen:	Dunlap, Elliott, Kullijian, Mensinger, Mayor Davies
NOES:	Councilmen:	None
ABSENT:	Councilmen:	Newton

ATTEST: W. T. Chynoweth  
W. T. CHYNOWETH, City Clerk

(SEAL)

APPROVED AS TO FORM:

By Elwyn L. Johnson  
ELWYN L. JOHNSON, City Attorney

MODESTO CITY COUNCIL  
RESOLUTION NO. 75-295

A RESOLUTION OF THE MODESTO CITY COUNCIL OFFERING  
NO OBJECTION TO PROPOSED OPEN SPACE CONTRACT  
APPLICATION NO. 75-1955 ( Donald and Nelda Driver ).

WHEREAS, an Open Space Contract Application has been referred to the  
City of Modesto by the County of Stanislaus, and

WHEREAS, the effect of said application on the City of Modesto has been  
fully considered, and

WHEREAS, the City staff has recommended that the Open Space Contract  
Application not be opposed,

NOW, THEREFORE, BE IT RESOLVED by the Council of the City of  
Modesto that it does not oppose Open Space Contract Application No. 75-1955 ,  
( Donald and Nelda Driver ).

The foregoing resolution was introduced at a regular meeting of the  
Council of the City of Modesto held on the 18th day of February , 1975 ,  
by Councilman Elliott , who moved its adoption, which motion being  
duly seconded by Councilman Kullijian , was upon roll call carried  
and the resolution adopted by the following vote:

AYES: Councilmen: Dunlap, Elliott, Kullijian, Mensinger,  
Mayor Davies

NOES: Councilmen: None

ABSENT: Councilmen: Newton

ATTEST:

  
W. T. CHYNOWETH, City Clerk

(SEAL)

APPROVED AS TO FORM:

By

  
ELWYN L. JOHNSON, City Attorney

MODESTO CITY COUNCIL  
RESOLUTION NO. 75-296

A RESOLUTION OF THE MODESTO CITY COUNCIL OFFERING  
NO OBJECTION TO PROPOSED OPEN SPACE CONTRACT  
APPLICATION NO. 75-1969 (Emil Regusci).

WHEREAS, an Open Space Contract Application has been referred to the  
City of Modesto by the County of Stanislaus, and

WHEREAS, the effect of said application on the City of Modesto has been  
fully considered, and

WHEREAS, the City staff has recommended that the Open Space Contract  
Application not be opposed,

NOW, THEREFORE, BE IT RESOLVED by the Council of the City of  
Modesto that it does not oppose Open Space Contract Application No. 75-1969,  
(Emil Regusci).

The foregoing resolution was introduced at a regular meeting of the  
Council of the City of Modesto held on the 18th day of February, 1975,  
by Councilman Elliott, who moved its adoption, which motion being  
duly seconded by Councilman Kullijian, was upon roll call carried  
and the resolution adopted by the following vote:

AYES:	Councilmen:	Dunlap, Elliott, Kullijian, Mensinger, Mayor Davies
NOES:	Councilmen:	None
ABSENT:	Councilmen:	Newton

ATTEST: *W. T. Chynoweth*  
W. T. CHYNOWETH, City Clerk

(SEAL)

APPROVED AS TO FORM:

By *Elwyn L. Johnson*  
ELWYN L. JOHNSON, City Attorney

MODESTO CITY COUNCIL  
RESOLUTION NO. 75-297

A RESOLUTION OF THE MODESTO CITY COUNCIL OFFERING  
NO OBJECTION TO PROPOSED OPEN SPACE CONTRACT  
APPLICATION NO. 75-1976 ( John and Alice Kootstra ) .

WHEREAS, an Open Space Contract Application has been referred to the  
City of Modesto by the County of Stanislaus, and

WHEREAS, the effect of said application on the City of Modesto has been  
fully considered, and

WHEREAS, the City staff has recommended that the Open Space Contract  
Application not be opposed,

NOW, THEREFORE, BE IT RESOLVED by the Council of the City of  
Modesto that it does not oppose Open Space Contract Application No. 75-1976 ,  
( John and Alice Kootstra ).

The foregoing resolution was introduced at a regular meeting of the  
Council of the City of Modesto held on the 18th day of February , 1975 ,  
by Councilman Elliott , who moved its adoption, which motion being  
duly seconded by Councilman Kullijian , was upon roll call carried  
and the resolution adopted by the following vote:

AYES: Councilmen: Dunlap, Elliott, Kullijian, Mensinger,  
Mayor Davies  
NOES: Councilmen: None  
ABSENT: Councilmen: Newton

ATTEST:

  
W. T. CHYNOWETH, City Clerk

(SEAL)

APPROVED AS TO FORM:

By

  
ELWYN L. JOHNSON, City Attorney

MODESTO CITY COUNCIL  
RESOLUTION NO. 75-298

A RESOLUTION OF THE MODESTO CITY COUNCIL OFFERING  
NO OBJECTION TO PROPOSED OPEN SPACE CONTRACT  
APPLICATION NO. 75-1988 ( Daniel C. Sonke ).

WHEREAS, an Open Space Contract Application has been referred to the  
City of Modesto by the County of Stanislaus, and

WHEREAS, the effect of said application on the City of Modesto has been  
fully considered, and

WHEREAS, the City staff has recommended that the Open Space Contract  
Application not be opposed,

NOW, THEREFORE, BE IT RESOLVED by the Council of the City of  
Modesto that it does not oppose Open Space Contract Application No. 75-1988 ,  
( Daniel C. Sonke ).

The foregoing resolution was introduced at a regular meeting of the  
Council of the City of Modesto held on the 18th day of February , 1975 ,  
by Councilman Elliott , who moved its adoption, which motion being  
duly seconded by Councilman Kullijian , was upon roll call carried  
and the resolution adopted by the following vote:

AYES: Councilmen: Dunlap, Elliott, Kullijian, Mensinger,  
Mayor Davies

NOES: Councilmen: None

ABSENT: Councilmen: Newton

ATTEST:

  
W. T. CHYNOWETH, City Clerk

(SEAL)

APPROVED AS TO FORM:

By   
ELWYN L. JOHNSON, City Attorney

MODESTO CITY COUNCIL  
RESOLUTION NO. 75-299

A RESOLUTION OF THE MODESTO CITY COUNCIL  
OFFERING NO OBJECTION TO THE PORTION OF PROPOSED  
OPEN SPACE CONTRACT APPLICATION NO. 75-1995  
LOCATED AT THE NORTHWEST CORNER OF KIERNAN  
AVENUE AND DALE ROAD. (PAUL COUTURE)

WHEREAS, an Open Space Contract Application has been referred  
to the City of Modesto by the County of Stanislaus, and

WHEREAS, the effect of said application on the City of Modesto  
has been fully considered, and

WHEREAS, the City staff has recommended that a portion of  
the Open Space Contract Application not be opposed,

NOW, THEREFORE, BE IT RESOLVED by the Council of the  
City of Modesto that it does not oppose that portion of Open Space Contract  
Application No. 75-1995 located at the Northwest corner of Kiernan Avenue  
and Dale Road (Paul Couture).

The foregoing resolution was introduced at a regular meeting  
of the Council of the City of Modesto held on the 18th day of February,  
1975, by Councilman Elliott, who moved its adoption, which  
motion being duly seconded by Councilman Kullijian, was upon  
roll call carried and the resolution adopted by the following vote:

AYES: Councilmen: Dunlap, Elliott, Kullijian, Mensinger,  
Mayor Davies

NOES: Councilmen: None

ABSENT: Councilmen: Newton

ATTEST:..

  
W. T. CHYNOWETH, City Clerk

(SEAL)

APPROVED AS TO FORM:

By

  
ELWYN L. JOHNSON, City Attorney

MODESTO CITY COUNCIL  
RESOLUTION NO. 75-300

A RESOLUTION OF THE MODESTO CITY COUNCIL  
PROTESTING THE EXECUTION OF THE PORTION OF  
OPEN SPACE CONTRACT APPLICATION NO. 75-1995  
LOCATED AT THE SOUTHWEST CORNER OF BANGS  
AVENUE AND CARVER ROAD. (PAUL COUTURE)

WHEREAS, an Open Space Contract Application has been referred  
to the City of Modesto by the County of Stanislaus, and

WHEREAS, the effect of said application on the City of Modesto  
has been fully considered, and

WHEREAS, the City staff has recommended that the City protest  
the execution of a portion of said Open Space Contract,

NOW, THEREFORE, BE IT RESOLVED by the Council of the City  
of Modesto that it does hereby protest the execution of an Open Space Contract  
on that portion of Application No. 75-1995 located at the Southwest corner of  
Bangs Avenue and Carver Road (Paul Couture).

BE IT FURTHER RESOLVED that this protest be filed with the  
Stanislaus County Board of Supervisors and the Stanislaus County Local Agency  
Formation Commission and the Local Agency Formation Commission is hereby  
requested to hold a hearing and consider this protest as provided for in  
Section 51243.5 of the Government Code of the State of California.

The foregoing resolution was introduced at a regular meeting of  
the Council of the City of Modesto held on the 18th day of February,  
1975, by Councilman Elliott, who moved its adoption, which  
motion being duly seconded by Councilman Kullijian, was upon roll  
call carried and the resolution adopted by the following vote:

AYES: Councilmen: Dunlap, Elliott, Kullijian, Mensinger,  
Mayor Davies

NOES: Councilmen: None

ABSENT: Councilmen: Newton

ATTEST:   
W. T. CHYNOWETH, City Clerk

(SEAL)

APPROVED AS TO FORM:

By   
ELWYN L. JOHNSON, City Attorney

MODESTO CITY COUNCIL  
RESOLUTION NO. 75-301

A RESOLUTION OF THE MODESTO CITY COUNCIL PROTESTING  
THE EXECUTION OF AN OPEN SPACE CONTRACT APPLICATION  
NO. 75-1994 ( Paul Couture).

WHEREAS, an Open Space Contract Application has been referred  
to the City of Modesto by the County of Stanislaus, and

WHEREAS, the effect of said application on the City of Modesto has  
been fully considered, and

WHEREAS, the City staff has recommended that the City protest  
the execution of said Open Space Contract,

NOW, THEREFORE, BE IT RESOLVED by the Council of the City  
of Modesto that it does hereby protest the execution of an Open Space Contract  
on Application No. 75-1994 ( Paul Couture).

BE IT FURTHER RESOLVED that this protest be filed with the  
Stanislaus County Board of Supervisors and the Stanislaus County Local Agency  
Formation Commission and the Local Agency Formation Commission is hereby  
requested to hold a hearing and consider this protest as provided for in Section  
51243.5 of the Government Code of the State of California.


The foregoing resolution was introduced at a regular meeting of  
the Council of the City of Modesto held on the 18th day of February,  
1975, by Councilman Elliott, who moved its adoption, which motion  
being duly seconded by Councilman Kullijan, was upon roll call  
carried and the resolution adopted by the following vote:

AYES: Councilmen: Dunlap, Elliott, Kullijan, Mensinger,  
Mayor Davies

NOES: Councilmen: None

ABSENT: Councilmen: Newton

ATTEST:

  
W. T. CHYNOWETH, City Clerk

(SEAL)

APPROVED AS TO FORM:

By   
ELWYN L. JOHNSON, City Attorney

MODESTO CITY COUNCIL  
RESOLUTION NO. 75-302

A RESOLUTION OF THE MODESTO CITY COUNCIL PROTESTING  
THE EXECUTION OF AN OPEN SPACE CONTRACT APPLICATION  
NO. 75-1982 ( William Luchessa).

WHEREAS, an Open Space Contract Application has been referred  
to the City of Modesto by the County of Stanislaus, and

WHEREAS, the effect of said application on the City of Modesto has  
been fully considered, and

WHEREAS, the City staff has recommended that the City protest  
the execution of said Open Space Contract,

NOW, THEREFORE, BE IT RESOLVED by the Council of the City  
of Modesto that it does hereby protest the execution of an Open Space Contract  
on Application No. 75-1982 ( William Luchessa).

BE IT FURTHER RESOLVED that this protest be filed with the  
Stanislaus County Board of Supervisors and the Stanislaus County Local Agency  
Formation Commission and the Local Agency Formation Commission is hereby  
requested to hold a hearing and consider this protest as provided for in Section  
51243.5 of the Government Code of the State of California.

The foregoing resolution was introduced at a regular meeting of  
the Council of the City of Modesto held on the 18th day of February,  
75, by Councilman Elliott, who moved its adoption, which motion  
being duly seconded by Councilman Kullijian, was upon roll call  
carried and the resolution adopted by the following vote:

AYES: Councilmen: Dunlap, Elliott, Kullijian, Mensinger,  
Mayor Davies

NOES: Councilmen: None

ABSENT: Councilmen: Newton

ATTEST: W. T. Chynoweth  
W. T. CHYNOWETH, City Clerk

(SEAL)

APPROVED AS TO FORM:

By Elwyn L. Johnson  
ELWYN L. JOHNSON, City Attorney

MODESTO CITY COUNCIL  
RESOLUTION NO. 75-303

A RESOLUTION OF THE MODESTO CITY COUNCIL PROTESTING  
THE EXECUTION OF AN OPEN SPACE CONTRACT APPLICATION  
NO. 75-1981 (Louis and Emma Luchessa).

WHEREAS, an Open Space Contract Application has been referred  
to the City of Modesto by the County of Stanislaus, and

WHEREAS, the effect of said application on the City of Modesto has  
been fully considered, and

WHEREAS, the City staff has recommended that the City protest  
the execution of said Open Space Contract,

NOW, THEREFORE, BE IT RESOLVED by the Council of the City  
of Modesto that it does hereby protest the execution of an Open Space Contract  
on Application No. 75-1981 (Louis and Emma Luchessa).

BE IT FURTHER RESOLVED that this protest be filed with the  
Stanislaus County Board of Supervisors and the Stanislaus County Local Agency  
Formation Commission and the Local Agency Formation Commission is hereby  
requested to hold a hearing and consider this protest as provided for in Section  
51243.5 of the Government Code of the State of California.

The foregoing resolution was introduced at a regular meeting of  
the Council of the City of Modesto held on the 18th day of February,  
75, by Councilman Elliott, who moved its adoption, which motion  
being duly seconded by Councilman Kullijian, was upon roll call  
carried and the resolution adopted by the following vote:

AYES: Councilmen: Dunlap, Elliott, Kullijian, Mensinger,  
Mayor Davies

NOES: Councilmen: None

ABSENT: Councilmen: Newton

ATTEST:

  
W. T. CHYNOWETH, City Clerk

(SEAL)

APPROVED AS TO FORM:

By   
ELWYN L. JOHNSON, City Attorney

MODESTO CITY COUNCIL  
RESOLUTION NO. 75-304

A RESOLUTION OF THE MODESTO CITY COUNCIL PROTESTING  
THE EXECUTION OF AN OPEN SPACE CONTRACT APPLICATION  
NO. 75-1934 (Marshal and Adele Ney).

WHEREAS, an Open Space Contract Application has been referred  
to the City of Modesto by the County of Stanislaus, and

WHEREAS, the effect of said application on the City of Modesto has  
been fully considered, and

WHEREAS, the City staff has recommended that the City protest  
the execution of said Open Space Contract,

NOW, THEREFORE, BE IT RESOLVED by the Council of the City  
of Modesto that it does hereby protest the execution of an Open Space Contract  
on Application No. 75-1934 (Marshal and Adele Ney).

BE IT FURTHER RESOLVED that this protest be filed with the  
Stanislaus County Board of Supervisors and the Stanislaus County Local Agency  
Formation Commission and the Local Agency Formation Commission is hereby  
requested to hold a hearing and consider this protest as provided for in Section  
51243.5 of the Government Code of the State of California.

The foregoing resolution was introduced at a regular meeting of  
the Council of the City of Modesto held on the 18th day of February,  
75, by Councilman Elliott, who moved its adoption, which motion  
being duly seconded by Councilman Kullijian, was upon roll call  
carried and the resolution adopted by the following vote:

AYES: Councilmen: Dunlap, Elliott, Kullijian, Mensinger,  
Mayor Davies

NOES: Councilmen: None

ABSENT: Councilmen: Newton

ATTEST:

  
W. T. CHYNOWETH, City Clerk

(SEAL)

APPROVED AS TO FORM:

By   
ELWYN L. JOHNSON, City Attorney

MODESTO CITY COUNCIL  
RESOLUTION NO. 75-305

A RESOLUTION OF THE MODESTO CITY COUNCIL PROTESTING  
THE EXECUTION OF AN OPEN SPACE CONTRACT APPLICATION  
NO. 75-1961 ( Robert and Margaret Offermann).

WHEREAS, an Open Space Contract Application has been referred  
to the City of Modesto by the County of Stanislaus, and

WHEREAS, the effect of said application on the City of Modesto has  
been fully considered, and

WHEREAS, the City staff has recommended that the City protest  
the execution of said Open Space Contract,

NOW, THEREFORE, BE IT RESOLVED by the Council of the City  
of Modesto that it does hereby protest the execution of an Open Space Contract  
on Application No. 75-1961 (Robert and Margaret Offermann).

BE IT FURTHER RESOLVED that this protest be filed with the  
Stanislaus County Board of Supervisors and the Stanislaus County Local Agency  
Formation Commission and the Local Agency Formation Commission is hereby  
requested to hold a hearing and consider this protest as provided for in Section  
51243.5 of the Government Code of the State of California.

The foregoing resolution was introduced at a regular meeting of  
the Council of the City of Modesto held on the 18th day of February,  
1975, by Councilman Elliott, who moved its adoption, which motion  
being duly seconded by Councilman Kullijian, was upon roll call  
carried and the resolution adopted by the following vote:

AYES: Councilmen: Dunlap, Elliott, Kullijian, Mensinger,  
Mayor Davies

NOES: Councilmen: None

ABSENT: Councilmen: Newton

ATTEST:

  
W. T. CHYNOWETH, City Clerk

(SEAL)

APPROVED AS TO FORM:

By   
ELWYN L. JOHNSON, City Attorney

MODESTO CITY COUNCIL  
RESOLUTION NO. 75-306

A RESOLUTION SETTING TIME AND PLACE FOR HEARING THE RECOMMENDATION OF THE PLANNING COMMISSION TO AMEND SECTIONS 10-2.1510 AND 10-2.1511 OF THE MODESTO MUNICIPAL CODE RELATING TO PARKING OF TRAVEL TRAILERS AND OTHER RECREATIONAL VEHICLES AND CLARIFYING THE TERM "STREET LINE"

BE IT HEREBY RESOLVED by the Council of the City of Modesto that March 10, 1975 , at 7:45 P.M. in the Council Chambers, City Hall, 801 Eleventh Street, Modesto, California is hereby set as the time and place for consideration of the Planning Commission's recommendation to amend Sections 10-2.1510 and 10-2.1511 of the Modesto Municipal Code relating to parking of travel trailers and other recreational vehicles and clarifying the term "street line".

The foregoing resolution was introduced at a regular meeting of the Council of the City of Modesto held on the 18th day of February , 1975, by Councilman Elliott , who moved its adoption, which motion being duly seconded by Councilman Kullijian , was upon roll call carried and the resolution adopted by the following vote:

AYES: Councilmen: Dunlap, Elliott, Kullijian, Mensinger,  
Mayor Davies  
NOES: Councilmen: None  
ABSENT: Councilmen: Newton

ATTEST:

  
\_\_\_\_\_  
W. T. CHYNOWETH, City Clerk

MODESTO CITY COUNCIL  
RESOLUTION NO. 75-307

A RESOLUTION APPOINTING MEMBERS OF THE MODESTO YOUTH COMMISSION,  
CHERII EBRIGHT (REPLACING ERIC SCOTT) AND REAPPOINTING ROCK GRIFFIN  
FOR TERMS ENDING DECEMBER, 1975

WHEREAS, Section 1102 of the Charter of the City of Modesto  
authorizes the City Council to appoint members to various Boards and  
Commissions;

NOW, THEREFORE, BE IT RESOLVED by the Council of the City of  
Modesto as follows:

SECTION 1. The following person is hereby appointed to the  
Modesto Youth Commission for the term December 1974 - December 1975:

Cheril Ebright  
Sophomore, Beyer High School  
2712 Westchester  
Modesto, California 95350

SECTION 2. The following person is hereby reappointed to the  
Modesto Youth Commission for the term December 1974 - December 1975:

Rock Griffin  
Junior, Davis High School  
3405 Tully Road, #22  
Modesto, California 95350

SECTION 3. The City Clerk is hereby directed to transmit a  
copy of this resolution to the newly appointed members of the Modesto  
Youth Commission and the Secretary thereof.

The foregoing resolution was introduced at a regular meeting  
of the Council of the City of Modesto held on the 18th day of February,  
1975, by Councilman Mensinger, who moved its adoption, which motion  
being duly seconded by Councilman Dunlap, was upon roll call carried  
and the resolution adopted by the following vote:

AYES: Councilmen: Dunlap, Elliott, Kullijian, Mensinger,  
Mayor Davies

NOES: Councilmen: None

ABSENT: Councilmen: Newton

ATTEST:

  
W. T. CHYNOWETH, City Clerk

MODESTO CITY COUNCIL  
RESOLUTION NO. 75-308

A RESOLUTION WAIVING FORMAL BID PROCEDURE AND AUTHORIZING PURCHASE  
OF FOUR NEW BUS FARE BOXES

BE IT RESOLVED by the Council of the City of Modesto as  
follows:

1. Formal bid procedure for the purchase of four new bus fare boxes  
is hereby waived.
2. Purchase of four new bus fare boxes at a cost of approximately  
\$5,000 is hereby authorized.

The foregoing resolution was introduced at a regular meeting  
of the Council of the City of Modesto held on the 24th day of February,  
1975, by Councilman Dunlap, who moved its adoption, which motion  
being duly seconded by Councilman Kullijian, was upon roll call  
carried and the resolution adopted by the following vote:

AYES: Councilmen: Dunlap, Kullijian, Mensinger, Newton,  
Mayor Davies

NOES: Councilmen: None

ABSENT: Councilmen: Elliott

ATTEST:

  
W. T. CHYNOWETH, City Clerk

MODESTO CITY COUNCIL  
RESOLUTION NO. 75-309

A RESOLUTION APPROVING APPROPRIATION TRANSFER OF \$5,940 TO PROVIDE FUNDS FOR THE PURCHASE FOR FOUR NEW BUS FARE BOXES AND FOUR USED FARE BOXES

BE IT RESOLVED by the Council of the City of Modesto that the following appropriation transfer(s) are approved:

BUS SERVICE FUND (350)

FROM: General Reserve (60-350)	\$5,940
TO: Fare Boxes (5401-350)	\$5,940

(Four new bus fare boxes and four used fare boxes are needed)

The foregoing resolution was introduced at a regular meeting of the Council of the City of Modesto held on the 24th day of February, 1975, by Councilman Dunlap, who moved its adoption, which motion being duly seconded by Councilman Kullijian, was upon roll call carried and the resolution adopted by the following vote:

AYES: Councilmen: Dunlap, Kullijian, Mensinger, Newton,  
Mayor Davies

NOES: Councilmen: None

ABSENT: Councilmen: Elliott

ATTEST:

  
\_\_\_\_\_  
W. T. CHYNOWETH, City Clerk

MODESTO CITY COUNCIL  
RESOLUTION NO. 75-310

A RESOLUTION ACCEPTING THE CONSTRUCTION OF WATERLINES IN KELLER STREET  
(Valley Construction)

WHEREAS, a report has been filed by the Director of Public Works that the construction of Waterlines in Keller Street has been completed by Valley Construction

in accordance with the contract agreement dated October 28, 1974.

NOW, THEREFORE, BE IT RESOLVED that the construction of Waterlines in Keller Street be accepted from said contractor, Valley Construction

that notice of completion be filed with the Recorder of Stanislaus County and that payment of amounts due in the amount of \$9,526.00 as provided in the contract, be authorized.

The foregoing resolution was introduced at a regular meeting of the Council of the City of Modesto held on the 24th day of February, 1975, by Councilman Dunlap, who moved its adoption, which motion being duly seconded by Councilman Kullijian, was upon roll call carried and the resolution adopted by the following vote:

AYES:	Councilmen:	Dunlap, Kullijian, Mensinger, Newton, Mayor Davies
NOES:	Councilmen:	None
ABSENT:	Councilmen:	Elliott

ATTEST:

  
W. T. CHYNOWETH, City Clerk

MODESTO CITY COUNCIL  
RESOLUTION NO. 75-311

A RESOLUTION APPROVING PLANS AND SPECIFICATIONS AND AUTHORIZING CALL FOR BIDS FOR CONSTRUCTION OF WATERLINES IN SMOKE TREE NO. 2 SUBDIVISION

BE IT HEREBY RESOLVED by the Council of the City of Modesto as follows:

SECTION 1. The plans and specifications for construction of Waterlines in Smoke Tree No. 2 Subdivision copies of which are on file, are hereby accepted and approved.

SECTION 2. The City Clerk is hereby authorized to call for public competitive sealed bids for the above named project, to be opened in the office of the City Clerk, 801 11th Street, in the City of Modesto, on March 11, 1975 at 11:00 A.M. and the City Clerk is hereby directed to give notice inviting such sealed bids in the time, form, and manner provided by law.

SECTION 3. After the bids are opened, they shall be tabulated and analyzed and a report submitted to the Council at its next regular meeting.


The foregoing resolution was introduced at a regular meeting of the Council of the City of Modesto held on the 24th day of February, 1975, by Councilman Dunlap, who moved its adoption, which motion being duly seconded by Councilman Kullijian, was upon roll call carried and the resolution adopted by the following vote:

AYES: Councilmen: Dunlap, Kullijian, Mensinger, Newton,  
Mayor Davies

NOES: Councilmen: None

ABSENT: Councilmen: Elliott

ATTEST:

  
W. T. CHYNOWETH, City Clerk

MODESTO CITY COUNCIL  
RESOLUTION NO. 75-312

A RESOLUTION AUTHORIZING THE FILING OF AN APPLICATION WITH THE DEPARTMENT OF TRANSPORTATION, UNITED STATES OF AMERICA, FOR A GRANT UNDER THE URBAN MASS TRANSPORTATION ACT OF 1964, AS AMENDED

WHEREAS, the Secretary of Transportation is authorized to make grants for mass transportation projects;

WHEREAS, the contract for financial assistance will impose certain obligations upon the applicant, including the provision by it of the local share of the project costs; and

WHEREAS, it is required by the U. S. Department of Transportation in accord with provisions of Title VI of the Civil Rights Act of 1964, that in connection with the filing of an application for assistance under the Urban Mass Transportation Act of 1964, as amended, the applicant gives an assurance that it will comply with Title VI of the Civil Rights Act of 1964 and the Urban Mass Transportation Administration Regulation thereunder:

NOW, THEREFORE, BE IT RESOLVED by the City Council of the City of Modesto:

1. That the City Manager is authorized to execute and file an application on behalf of the City of Modesto with the U. S. Department of Transportation, to aid in the financing of three new 41-45 passenger diesel transit buses.
2. That the City Manager is authorized to execute and file with such application an assurance or any other document required by the U. S. Department of Transportation effectuating the purposes of Title VI of the Civil Rights Act of 1964.
3. That Garth Lipsky, City Manager, is authorized to furnish such additional information as the Urban Mass Transportation Administration may require in connection with the application or the project.


The foregoing resolution was introduced at a regular meeting of the Council of the City of Modesto held on the 24th day of February, 1975 by Councilman Dunlap, who moved its adoption, which motion being duly seconded by Councilman Kullijian, was upon roll call carried and the resolution adopted by the following vote:

AYES: Councilmen: Dunlap, Kullijian, Mensinger, Newton,  
Mayor Davies

NOES: Councilmen: None


ABSENT: Councilmen: Elliott

ATTEST:

  
\_\_\_\_\_  
W. T. CHYNOWETH,  
City Clerk

CERTIFICATE

The undersigned duly qualified and acting City Clerk of the City of Modesto certifies that the foregoing is a true and correct copy of a resolution adopted at a legally convened meeting of the Council of the City of Modesto held on February 24, 1975.

  
\_\_\_\_\_  
W. T. CHYNOWETH,  
City Clerk

February 25, 1975  
(Date)

MODESTO CITY COUNCIL  
RESOLUTION NO. 75-313

A RESOLUTION CERTIFYING REVIEW OF ENVIRONMENTAL ASSESSMENT AND DIRECTING THE DIRECTOR OF PLANNING TO FILE A NOTICE OF DETERMINATION OF THE ENVIRONMENTAL IMPACT RELATING TO FILING AN APPLICATION WITH THE DEPARTMENT OF TRANSPORTATION, UNITED STATES OF AMERICA, FOR A GRANT UNDER THE URBAN MASS TRANSPORTATION ACT OF 1964, AS AMENDED

WHEREAS, on February 24, 1975, the City Council adopted a resolution authorizing the City Manager to sign an application and other documents

giving approval to a project relating to the purchase of three (3) buses with the aid of financing from the U. S. Department of Transportation

and

WHEREAS, the City Council certifies that at said Council meeting it reviewed and considered the findings of the City of Modesto Environmental Assessment Committee which resulted in a negative declaration in regard to the environmental impact of the subject project,

NOW, THEREFORE, BE IT RESOLVED by the Council of the City of Modesto that the Director of Planning of the City of Modesto is hereby directed to file or cause to be filed with the Stanislaus County Clerk a Notice of Determination in regard to the environmental impact of the subject project relating to the purchase of three (3) buses with the aid of financing from the U. S. Department of Transportation

The foregoing resolution was introduced at a regular meeting of the Council of the City of Modesto held on the 24th day of February, 1975, by Councilman Dunlap, who moved its adoption, which motion being duly seconded by Councilman Kullijian, was upon roll call carried and the resolution adopted by the following vote:

AYES: Councilmen: Dunlap, Kullijian, Mensinger, Newton, Mayor Davies

NOES: Councilmen: None

ABSENT: Councilmen: Elliott

(SEAL)

ATTEST:

W. T. Chynoweth  
W. T. CHYNOWETH, City Clerk

APPROVED AS TO FORM:

By Elwyn L. Johnson  
ELWYN L. JOHNSON, City Attorney  
CA Form (Negative Declaration)

MODESTO CITY COUNCIL  
RESOLUTION NO. 75-314

A RESOLUTION APPROVING A DEVELOPMENT PLAN FOR PLANNED-DEVELOPMENT ZONE, P-D(125) AND PREZONED PLANNED-DEVELOPMENT ZONE, P-PD(125). (SANTA ANITA DEVELOPMENT CORPORATION)

WHEREAS, a verified application for an amendment to Section 8-3-9 of the Zoning Map was filed by Santa Anita Development Corporation on July 14, 1974, to reclassify from Low Density Residential Zone, R-1, Medium High Density Residential Zone, R-3, and Highway Frontage Zone, H-1, to Planned-Development Zone, P-D, and to prezone to Planned Development Zone, P-PD, the following described property:

R-1 to P-D

All that portion of the Southeast quarter of Section 8, Township 3 South, Range 9 East, Mount Diablo Base and Meridian described as follows:

COMMENCING at the East quarter corner, said corner being the center line intersection of McHenry Avenue and Standiford Avenue; thence North 89°08'55" West, along the East-West quarter section line of said Section 8, and the center line of Standiford Avenue, a distance of 783.68 feet to the true point of beginning; thence South 0°21'55" East, a distance of 448.57 feet; thence North 89°07'30" West, a distance of 252.81 feet to the Northeast corner of Lot 1, Block 13023 of Woodrow Manor No. 2 as filed February 10, 1970, in Volume 22 of Maps at Page 41, Stanislaus County Records; thence North 0°56'55" West, a distance of 448.59 to the intersection of the East-West quarter section line of Section 8, and the center line of Standiford Avenue; thence South 89°08'55" East, along said East-West quarter section line a distance of 257.38 feet to the true point of beginning.

Containing: 2.626 Acres

R-1 to P-D

All that portion of the Southeast quarter of Section 8, Township 3 South, Range 9 East, Mount Diablo Base and Meridian described as follows:

COMMENCING at the East quarter corner, said corner being the center line intersection of McHenry Avenue and Standiford Avenue; thence South 0°55' East, along the East line of said Section 8, and the center line of McHenry Avenue, a distance of 279.23 feet; thence North 89°08'55" West, a distance of 425.00 feet to the true point of beginning; thence South 0°55' East, a distance of 169.61 feet; thence North 89°07'30" West, a distance of 109.11 feet; thence North 0°21'55" West, a distance of 169.52 feet; thence South 89°08'55" East, a distance of 107.47 feet to the true point of beginning.

Containing: 0.421 Acres

R-3 to P-D

All that portion of the Southeast quarter of Section 8, Township 3 South, Range 9 East, Mount Diablo Base and meridian described as follows:

COMMENCING at the East quarter corner, said corner being the center line intersection of McHenry Avenue and Standiford Avenue; thence North 89°08'55" West, along the East-West quarter section line of said Section 8, and the center line of Standiford Avenue, a distance of 529.78 feet to the true point of beginning; thence South 0°21'55" East, a distance of 448.68 feet thence North 89°07'30" West, a distance of 253.90 feet; thence North 0°21'55" West, a distance of 448.57 feet to the intersection with said East-West quarter section line and the center line of Standiford Avenue; thence South 89°08'55" East, along said East-West quarter section line and

the center line of Standiford Avenue, a distance of 253.90 feet to the true point of beginning.

Containing: 2.614 Acres

H-1 to P-D

All that portion of the Southeast quarter of Section 8, Township 3 South, Range 9 East, Mount Diablo Base and Meridian described as follows:

COMMENCING at the East quarter corner, said corner being the centerline intersection of McHenry Avenue and Standiford Avenue; thence South 0°55' East, along the East line of said Section 8, and the center line of McHenry Avenue, a distance of 279.23 feet to the true point of beginning; thence continuing South 0°55' East along the East line of said Section 8, and the center line of McHenry Avenue, a distance of 169.78 feet; thence North 89°07'30" West a distance of 425.00 feet; thence North 0°55' West a distance of 169.61 feet; thence South 89°08'55" East, a distance of 425.00 feet to the true point of beginning.

Containing: 1.655 Acres

Prezone to P-D

All that portion of the Southeast quarter of Section 8, Township 3 South, Range 9 East, Mount Diablo Base and Meridian described as follows:

COMMENCING at the East quarter corner, said corner being the center line intersection of McHenry Avenue and Standiford Avenue; thence South 0°55' East, along the East line of said Section 8, and the center line of McHenry Avenue, a distance of 449.01 feet to the true point of beginning; thence continuing South 0°55' East along the East line of Section 8 and the center line of McHenry Avenue a distance of 428.99 feet; thence North 89°07'30" West a distance of 425.00 feet; thence South 0°55' East, a distance of 446.54 feet to the intersection with the South line of said Section 8, and the center line of Woodrow Avenue; thence North 89°04'15" West, along said South line of Section 8, and the center line of Woodrow Avenue, a distance of 615.35 feet to an intersection with the southerly prolongation of the East line of Woodrow Manor No. 2 Subdivision as filed February 10, 1970, in Volume 22 of Maps at Page 41, Stanislaus County Records; thence North 0°56'55" West, along said southerly prolongation of the East line of Woodrow Manor No. 2, a distance of 874.97 feet to the Northeast corner of Lot 1, Block 13023 of Woodrow Manor No. 2; thence South 89°07'30" East, a distance of 1040.82 feet to the true point of beginning.

Containing: 16.546 Acres

WHEREAS, after public hearing held on January 21, 1975, it was found and determined by the Planning Commission that rezoning of the property as requested is required by public necessity, convenience and general welfare for the following reasons:

1. The shopping center portion of the application meets the locational criteria for community shopping centers contained within the Modesto Urban Area General Plan.
2. The residential portion of the application would provide a desirable buffer between the proposed community shopping center and the existing low and medium density residential dwellings within the immediate area.

WHEREAS, after a public hearing held on February 24, 1975, the Council found and determined that the application of Santa Anita Development Corporation for a Planned-Development Zone should be granted as consonant with public necessity, convenience and general welfare for the reasons set forth above, and

WHEREAS, the Council has introduced Ordinance No. 1431 -C.S. on the 24th day of February, 1975, reclassifying from Low Density Residential Zone, R-1, Medium High Density Residential Zone, R-3, and Highway Frontage Zone, H-1, to Planned-Development Zone, P-D(125), and rezoning to Planned Development Zone, P-PD(125), the above described property,

NOW, THEREFORE, BE IT RESOLVED by the Council of the City of Modesto as follows:

SECTION 1. DEVELOPMENT PLAN. The development plan for Planned-Development Zone, P-D(125), and prezone Planned-Development Zone, P-PD(125), is hereby approved in accordance with the plan titled "Modesto Planned Development, Woodrow and McHenry, Modesto, California" as amended in red on its face, stamped approved by the Planning Commission on January 21, 1975, and on file in the office of the Planning Director, subject to the following conditions:

1. That all development be in accordance with the plan referred to above as amended in red.
2. That prior to the issuance of a building permit, a landscaping and irrigation plan shall be submitted by the applicant for approval by both the Planning Director and the Director of Parks and Recreation. Landscaping and the irrigation system shall be installed and maintained in accordance with the approved landscaping and irrigation plan. Irrigation shall be by underground sprinkler system. Said plans may be submitted and approved in the same phases as development occurs. Screen landscaping shall be installed adjacent to the 6-foot high decorative masonry wall located west and south of the commercial portion of the P-D Zone as shown in red on the approved plot plan.
3. That all landscaping, fences, and walls shall be maintained and the premises shall be kept free of weeds, trash, and other debris.
4. That the development shall be connected to the City of Modesto water and sewer facilities in accordance with the requirements of the Director of Public Works.
5. That all parking and driveway areas shall be improved in accordance with city standards, including the provisions of Sections 10-2.1801, 10-2.1804, and 10-2.1808 of the Municipal Code. All drainage facilities shall be provided in accordance with the requirements of the Director of Public Works.
6. That the applicant shall install four fire hydrants and the pipeline system therefore in accordance with the requirements and to the specifications of the Fire Chief. Said hydrants shall be installed and operable prior to the occupancy of the premises.
7. That except for the townhouses all trash shall be maintained within buildings or in fully enclosed trash areas in locations approved by the Planning Director. If trash enclosures are used, they shall be constructed of the same building materials used in the major buildings as determined by the Planning Director. That for the townhouses all trash shall be maintained within trash enclosures as described above.

8. That all signs within the commercial portion of the project shall comply with the sign requirements of the H-1 Zone and that all signs within the residential portion of the project shall comply with the sign requirements of the R-2 zone. No signs shall be permitted on the west side of the commercial structures with the exception of directional traffic signs.
9. That prior to the issuance of a building permit for any development, the applicant shall record a subdivision map or parcel map to create separate parcels for the commercial, townhouse and apartment portions of the project in accordance with the provisions of the Municipal Code.
10. That prior to the issuance of a building permit for any development, the applicant shall provide vehicle accessways for on-site traffic circulation substantially as shown in red on the approved plot plans and in a manner approved by the City Attorney.
11. That the entire west property line shall be developed with a solid 6-foot decorative masonry pilaster and redwood fence. Such type of fence shall also be constructed along the easterly property line of the apartment complex. Solid 6-foot decorative masonry walls shall be constructed as indicated on the plan along the east side of Sherwood Avenue and along the south side of the area which contains the 100,000+ sq. ft. building.
12. That the large 100,000+ square foot commercial building shall be constructed as part of the first phase of development and may be occupied simultaneously with other buildings in the entire P-D Zone but shall not open for business or be occupied after any other building in the P-D Zone.
13. That all outdoor lighting within the commercial portion of the P-D Zone shall be shielded from adjacent residential areas in accordance with the requirements of the City Engineer.

SECTION 2. DEVELOPMENT SCHEDULE. The following development schedule is hereby approved for said Planned-Development Zone, P-D(125), and prezoned Planned Development Zone, P-PD(125):

That the construction program be accomplished in three phases as follows:

Phase I shall include construction of the 100,000+ square foot GEMCO store and related development including the masonry wall with construction to begin on or before January 1, 1976 and be completed not later than January 1, 1977.

Phase II shall include the remainder of the structures within the commercial portion of the project, the 72 two-story apartment dwelling units, and related development including the wall easterly thereof, with construction to begin on or before January 1, 1977 and be completed not later than January 1, 1978.

Phase III shall include the remainder of the project with construction to begin on or before January 1, 1978 and be completed not later than January 1, 1979.

SECTION 3. CHANGES IN DEVELOPMENT PLAN. Any changes in the above-mentioned development plan shall be made in accordance with the provisions of Section 10-2.2708 of the Modesto Municipal Code.

SECTION 4. COMPLIANCE WITH CODE PROVISIONS, ETC. In all other respects said planned development shall be accomplished in accordance and in strict adherence to the provisions of Article 27 of Title X of the Modesto Municipal Code relating to Planned-Development Zones and other applicable City laws, rules, regulations and procedures.

SECTION 5. EFFECTIVE DATE. This resolution shall not become effective unless and until the ordinance reclassifying the above described property to Planned-Development Zone, P-D(125), and prezoned Planned Development Zone, P-PD(125), becomes effective.

The foregoing resolution was introduced at a regular meeting of the Council of the City of Modesto held on the 24th day of February, 19 75, by Councilman Kullijian, who moved its adoption, which motion being duly seconded by Councilman Dunlap, was upon roll call carried and the resolution adopted by the following vote:

AYES: Councilmen: Dunlap, Kullijian, Mensinger, Newton, Mayor Davies

NOES: Councilmen: None

ABSENT: Councilmen: Elliott

ATTEST:

W. T. Chynoweth  
W. T. CHYNOWETH, City Clerk

(SEAL)

APPROVED AS TO FORM:

By

Elwyn L. Johnson  
ELWYN L. JOHNSON, City Attorney

APPROVED AS TO DESCRIPTION:

By

William Shields  
Planning Department

MODESTO CITY COUNCIL  
RESOLUTION NO. 75-315

A RESOLUTION CERTIFYING REVIEW OF FINAL ENVIRONMENTAL IMPACT REPORT AND DIRECTING THE DIRECTOR OF PLANNING TO FILE NOTICE OF DETERMINATION OF THE ENVIRONMENTAL IMPACT RELATING TO AN AMENDMENT TO SECTION MAP 8-3-9 OF THE ZONING MAP OF THE CITY OF MODESTO, RECLASSIFYING CERTAIN PROPERTY LOCATED THEREON. (SANTA ANITA DEVELOPMENT CORPORATION)

WHEREAS, on February 24, 1975, the City Council introduced Ordinance No. 1431-C.S. giving approval to a project relating to an amendment to Section Map 8-3-9 of the Zoning Map of the City of Modesto to reclassify from Low Density Residential Zone, R-1, Medium High Residential Zone, R-3, and Highway Frontage Zone, H-1, to Planned-Development Zone, P-D(125), and to prezone to Planned-Development Zone, P-PD(125), and

WHEREAS, the City Council certifies that at said Council meeting it reviewed and considered the Final Environmental Impact Report in regard to the environmental impact of the subject project,

NOW, THEREFORE, BE IT RESOLVED by the Council of the City of Modesto that the Director of Planning of the City of Modesto is hereby directed to file or cause to be filed with the Stanislaus County Clerk a Notice of Determination in regard to the environmental impact of the subject project relating to an amendment to Section Map 8-3-9 of the Zoning Map of the City of Modesto, to reclassify from Low Density Residential Zone, R-1, Medium High Density Residential Zone, R-3, and Highway Frontage Zone, H-1, to Planned-Development Zone, P-D(125), and to prezone to Planned-Development Zone, P-PD(125).

The foregoing resolution was introduced at a regular meeting of the Council of the City of Modesto held on the 24th day of February, 1975, by Councilman Kullijian, who moved its adoption, which motion being duly seconded by Councilman Dunlap, was upon roll call carried and the resolution adopted by the following vote:

AYES: Councilmen: Dunlap, Kullijian, Mensinger, Newton,  
Mayor Davies

NOES: Councilmen: None

ABSENT: Councilmen: Elliott

ATTEST:   
W. T. CHYNOWETH, City Clerk

(SEAL)

APPROVED AS TO FORM:

By   
ELWYN L. JOHNSON, City Attorney

MODESTO CITY COUNCIL  
RESOLUTION NO. 75-316

A RESOLUTION APPROVING A DEVELOPMENT PLAN FOR  
PREZONED PLANNED DEVELOPMENT ZONE, P-PD( 123 ).  
(C. W. BROWER-NORTHEAST CORNER MC HENRY AND UNION)

WHEREAS, a verified application for an amendment to Section 9-3-9 of the Zoning Map was filed by C. W. Brower on December 13, 1974, to prezone to Planned Development Zone, P-PD, the following described property:

Parcel A of Parcel Map filed in Volume 18 of Parcel Maps at Page 8, Stanislaus County Records.

Including also the north half of Union Avenue and the east half of McHenry Avenue adjacent to the above described property.

WHEREAS, after public hearing held on January 21, 1975, it was found and determined by the Planning Commission that pre zoning of the property as requested is required by public necessity, convenience and general welfare for the following reasons:

1. The subject property has frontage on McHenry Avenue which is designated for commercial development on the Modesto Urban Area General Plan.
2. The requested P-D Zone would be in accordance with the Northeast McHenry Neighborhood Zoning and Development Policy adopted by the Planning Commission on November 2, 1971.
3. The proposed development would allow for reasonable commercial uses on the subject property.

WHEREAS, after a public hearing held on February 24,  
1975, the Council found and determined that the application of  
C. W. Brower

---

for a Planned Development Zone should be granted as consonant with public necessity, convenience and general welfare for the reasons set forth above, and

WHEREAS, the Council has introduced Ordinance No. 1432 -C.S. on the 24th day of February, 1975, rezoning the above-described property to Planned Development Zone, P-PD(123).

NOW, THEREFORE, BE IT RESOLVED by the Council of the City of Modesto as follows:

SECTION 1. DEVELOPMENT PLAN. The development plan for Rezoned Planned Development Zone, P-PD(123), is hereby approved in accordance with the plan titled "Proposed Planned Development, McHenry and Union Avenues, Modesto, California" as amended in red on its face, stamped approved by the Planning Commission on January 21, 1975, and on file in the office of the Planning Director, subject to the following conditions:

1. That all development shall be in accordance with the plan referred to above.
2. That prior to the issuance of a building permit, a landscaping and irrigation plan shall be submitted by the applicant and approved by the Director of Parks and Recreation and the Planning Director. The landscaping and irrigation system shall be installed and maintained in accordance with the approved landscaping and irrigation plan. Irrigation shall be by underground sprinkler system.
3. That all landscaping, fences, and walls shall be maintained and the premises shall be kept free of weeds, trash, and other debris.
4. That the development shall be connected to City sanitary sewer and water facilities in accordance with the requirement of the Director of Public Works.
5. That all parking and driveway areas be improved in accordance with City standards including the provisions of Sections 10-2.1801, 10-2.1804, and 10-2.1808 of the Municipal Code. At least 2 signs not more than 8 sq. ft. in area and no higher than 6 feet shall be placed to prevent cars from moving against one-way traffic flow, as indicated in red on the plan. Drainage facilities shall be constructed in accordance with the requirements of the Director of Public Works. A minimum of 45 off-street parking spaces shall be provided.
6. That any signs to advertise or identify the P-D Zone development shall conform to the H-1 Zone sign provisions.
7. That all trash shall be maintained within the buildings or in enclosed trash areas in locations subject to approval by the Planning Director and the Director of Public Works. If the trash enclosure is used, it shall be constructed 6 feet high of the same building materials used in the main building as determined by the Plan-

ning Director except that it shall have solid wooden doors to be kept closed at all times.

SECTION 2. DEVELOPMENT SCHEDULE. The following development schedule is hereby approved for said Prezoned Planned Development Zone, P-PD(123):

That the entire construction program be accomplished in one phase, construction to begin on or before March 1, 1977 and completed not later than March 1, 1978.

SECTION 3. CHANGES IN DEVELOPMENT PLAN. Any changes in the above-mentioned development plan shall be made in accordance with the provisions of Section 10-2.2708 of the Modesto Municipal Code.

SECTION 4. COMPLIANCE WITH CODE PROVISIONS, ETC. In all other respects said planned development shall be accomplished in accordance and in strict adherence to the provisions of Article 27 of Title X of the Modesto Municipal Code relating to Planned Development Zones and other applicable City laws, rules, regulations and procedures.

SECTION 5. EFFECTIVE DATE. This resolution shall not become effective unless and until the ordinance rezoning the above-described property to Planned Development Zone, P-PD(123) becomes effective.

The foregoing resolution was introduced at a regular meeting of the Council of the City of Modesto held on the 24th day of February, 1975, by Councilman Newton, who moved its adoption, which motion being duly seconded by Councilman Dunlap, was upon roll call carried and the resolution adopted by the following vote:

AYES: Councilmen: Dunlap, Kullijian, Mensinger, Newton, Mayor Davies  
NOES: Councilmen: None  
ABSENT: Councilmen: Elliott

ATTEST: W. T. Chynoweth  
W. T. CHYNOWETH, City Clerk

(SEAL)

APPROVED AS TO FORM:

BY Elwyn L. Johnson  
ELWYN L. JOHNSON, City Attorney

APPROVED AS TO DESCRIPTION:

BY William Richards  
Planning Department

MODESTO CITY COUNCIL  
RESOLUTION NO. 75-317

A RESOLUTION CERTIFYING REVIEW OF ENVIRONMENTAL ASSESSMENT AND DIRECTING THE DIRECTOR OF PLANNING TO FILE A NOTICE OF DETERMINATION OF THE ENVIRONMENTAL IMPACT RELATING TO AN AMENDMENT TO SECTION MAP 9-3-9 OF THE ZONING MAP OF THE CITY OF MODESTO, PREZONING CERTAIN PROPERTY LOCATED THEREON. (C. W. BROWER - NORTHEAST CORNER MC HENRY AND UNION)

WHEREAS, on February 24, 1975, the City Council introduced Ordinance No. 1432-C.S.

giving approval to a project relating to an amendment to Section Map 9-3-9 of the Zoning Map of the City of Modesto, to prezone certain property to Planned Development Zone, P-PD(123),

and

WHEREAS, the City Council certifies that at said Council meeting it reviewed and considered the findings of the City of Modesto Environmental Assessment Committee which resulted in a negative declaration in regard to the environmental impact of the subject project,

NOW, THEREFORE, BE IT RESOLVED by the Council of the City of Modesto that the Director of Planning of the City of Modesto is hereby directed to file or cause to be filed with the Stanislaus County Clerk a Notice of Determination in regard to the environmental impact of the subject project relating to an amendment to Section Map 9-3-9 of the Zoning Map of the City of Modesto to prezone certain property to Planned Development Zone, P-PD(123),

The foregoing resolution was introduced at a regular meeting of the Council of the City of Modesto held on the 24th day of February, 1975, by Councilman Newton, who moved its adoption, which motion being duly seconded by Councilman Dunlap, was upon roll call carried and the resolution adopted by the following vote:

AYES: Councilmen: Dunlap, Kullijian, Mensinger, Newton, Mayor Davies

NOES: Councilmen: None

ABSENT: Councilmen: Elliott

(SEAL)

ATTEST:

W. T. Chynoweth  
W. T. CHYNOWETH, City Clerk

APPROVED AS TO FORM:

By Elwyn L. Johnson  
ELWYN L. JOHNSON, City Attorney

MODESTO CITY COUNCIL  
RESOLUTION NO. 75-318

A RESOLUTION GRANTING CHARLES V. SALES, DOING BUSINESS AS MODESTO CAB COMPANY, PERMISSION TO CHANGE THE COLOR SCHEME OF HIS TAXICABS.

WHEREAS, Charles V. Sales, doing business as Modesto Cab Company, filed an application, dated July 10, 1973, for Certificates of Public Convenience and Necessity to operate five (5) taxicabs in the City of Modesto, which application set forth a color scheme for said taxicabs of white bodies with black tops, and

WHEREAS, by Resolution No. 73-461, adopted by the Modesto City Council at its meeting on July 23, 1973, Charles V. Sales, doing business as Modesto Cab Company, was granted Certificates of Public Convenience and Necessity to operate five (5) taxicabs in the City of Modesto, with the color scheme specified above, and

WHEREAS, Charles V. Sales, doing business as Modesto Cab Company has requested permission to change the color scheme of said five (5) taxicabs for which he has Certificates of Public Convenience and Necessity to blue with white tops, white hoods and white trunk lids,

NOW, THEREFORE, BE IT RESOLVED by the Council of the City of Modesto that it hereby grants permission to Charles V. Sales, doing business as Modesto Cab Company to change the color scheme for the five (5) taxicabs for which he has Certificates of Public Convenience and Necessity from white with black tops to blue with white tops, white hoods and white trunk lids.


The foregoing resolution was introduced at a regular meeting of the Council of the City of Modesto held on the 24th day of February, 1975, by Councilman Dunlap, who moved its adoption, which motion being duly seconded by Councilman Newton, was upon roll call carried and the resolution adopted by the following vote:

AYES: Councilmen: Dunlap, Mensinger, Newton, Mayor Davies

NOES: Councilmen: None

ABSENT: Councilmen: Elliott, Kullijian

ATTEST:

  
W. T. CHYNOWETH, City Clerk

(SEAL)

APPROVED AS TO FORM:

By

  
ELWYN L. JOHNSON, City Attorney

MODESTO CITY COUNCIL  
RESOLUTION NO. 75-319

A RESOLUTION GRANTING C. NORWOOD FORSYTH, DOING BUSINESS AS RED TOP TAXI, PERMISSION TO CHANGE THE COLOR SCHEME OF HIS TAXICABS.

WHEREAS, C. Norwood Forsyth, doing business as Red Top Taxi has Certificates of Public Convenience and Necessity from the City of Modesto to operate twelve (12) taxicabs in the City of Modesto, with a color scheme for said taxicabs of blue bodies with red tops, and

WHEREAS, C. Norwood Forsyth, doing business as Red Top Taxi, has changed the color scheme of said twelve (12) taxicabs for which he has Certificates of Public Convenience and Necessity to all white bodies,

NOW, THEREFORE, BE IT RESOLVED by the Council that it hereby grants permission to C. Norwood Forsyth, doing business as Red Top Taxi, to use the color scheme of all white bodies for his twelve (12) taxicabs for which he has Certificates of Public Convenience and Necessity.

The foregoing resolution was introduced at a regular meeting of the Council of the City of Modesto held on the 24th day of February, 1975, by Councilman Dunlap, who moved its adoption, which motion being duly seconded by Councilman Newton, was upon roll call carried and the resolution adopted by the following vote:

AYES: Councilmen: Dunlap, Mensinger, Newton, Mayor Davies

NOES: Councilmen: None

ABSENT: Councilmen: Elliott, Kullijian

ATTEST:

  
W. T. CHYNOWETH, City Clerk

(SEAL)

APPROVED AS TO FORM:

By

  
BELWYN L. JOHNSON, City Attorney

MODESTO CITY COUNCIL  
RESOLUTION NO. 75-320

A RESOLUTION APPROVING AGREEMENT BETWEEN THE CITY OF MODESTO AND ALAN G. AND FAYE TAYLOR FOR SEWER SERVICE TO PROPERTY OUTSIDE THE CITY AT 1757 CROWS LANDING ROAD

BE IT HEREBY RESOLVED by the Council of the City of Modesto that the agreement between the City of Modesto and Alan G. and Faye Taylor for sewer service to property outside the City at 1757 Crows Landing Road be, and it is hereby approved.

BE IT FURTHER RESOLVED that the execution of said agreement by the designated city officials be authorized.

The foregoing resolution was introduced at a regular meeting of the Council of the City of Modesto held on the 24th day of February , 1975, by Councilman Dunlap , who moved its adoption, which motion being duly seconded by Councilman Kullijian was upon roll call carried and the resolution adopted by the following vote:

AYES: Councilmen: Dunlap, Kullijian, Mensinger, Newton,  
Mayor Davies

NOES: Councilmen: None

ABSENT: Councilmen: Elliott

ATTEST: W. T. Chynoweth  
W. T. CHYNOWETH, City Clerk

MODESTO CITY COUNCIL  
RESOLUTION NO. 75-321

A RESOLUTION AUTHORIZING THE CITY MANAGER TO EXECUTE GRANT CONTRACT AND PART B OF GRANT APPLICATION, AND APPROVING SUBMISSION OF PART B OF GRANT APPLICATION FOR STATE AND FEDERAL PARTICIPATION IN WASTE TREATMENT PLANT IMPROVEMENTS (Project No. C-06-0913-010)

WHEREAS, the City of Modesto has applied for a grant for the Waste Treatment Plant Improvements.

NOW, THEREFORE, BE IT RESOLVED by the Council of the City of Modesto as follows:

1. The City Manager is hereby authorized to execute the grant contract on behalf of the City of Modesto for Waste Water Treatment Works Improvements. (Project No. C-06-0913-010)
2. The City Manager is hereby authorized to execute State Water Resources Control Board, Part B of Offer and Acceptance for Waste Water Treatment Works Improvements. (Project No. C-06-0913-010)
3. The City of Modesto will adopt a system of charges to assure that each recipient of waste treatment service will pay their proportionate share of costs of operation and maintenance, said system of charges to be based on the revenue program developed as a part of the project report for the Waste Water Treatment Works Improvements Project, and will be adopted prior to the completion of the Waste Water Treatment Works Improvement Project, or by January 1, 1976, whichever occurs first.

The foregoing resolution was introduced at a regular meeting of the Council of the City of Modesto held on the 24th day of February, 1975, by Councilman Dunlap, who moved its adoption, which motion being duly seconded by Councilman Kullijian, was upon roll call carried and the resolution adopted by the following vote:

AYES: Councilmen: Dunlap, Kullijian, Mensinger, Newton,  
Mayor Davies

NOES: Councilmen: None

ABSENT: Councilmen: Elliott

ATTEST:

  
W. T. CHYNOWETH, City Clerk

MODESTO CITY COUNCIL  
RESOLUTION NO. 75-322

A RESOLUTION APPROVING THE FINAL MAP OF THE  
LAKWOOD GARDENS NO. 1 SUBDIVISION  
OF THE CITY OF MODESTO.

WHEREAS, James D. Horn and Donna Kay Horn, husband and wife,

---

is (are) possessed of a tract of land situate in the City of Modesto,  
County of Stanislaus, consisting of 22.371 acres, known as the  
Lakewood Gardens No. 1 Subdivision, and

WHEREAS, a tentative map of said tract was approved by the  
City Planning Commission on the 4th day of June, 1974,  
and

WHEREAS, the final map of said tract has been approved by the  
Secretary of the City Planning Commission, and

WHEREAS, the City Engineer of the City of Modesto has certified  
that the final map of said Lakewood Gardens No. 1  
Subdivision meets all of the provisions of the California Subdivision  
Map Act and the provisions of the Modesto Municipal Code relating to  
subdivisions, and that the map is technically correct,

NOW, THEREFORE, BE IT RESOLVED by the Council of the City of  
Modesto that said final map of the Lakewood Gardens No. 1  
Subdivision be approved; that the streets, alleys and easements as  
shown thereon within the boundaries of said tract be accepted on behalf  
of the public for public use; and that the City Clerk be authorized to  
certify the map of said tract on behalf of the City of Modesto after  
the fees in the amount of Five Thousand Twenty-Two and 15/100ths  
(\$5,022.15) Dollars, as  
required by the Modesto Municipal Code, for checking, copies of maps  
and recording have been paid, and subdividers have furnished improvement  
securities as defined in Section 11612 of the Business and Professions  
Code of the State of California. Said improvement securities shall be  
in forms acceptable to the City Attorney and in the amounts required by

the Agreement hereinafter referred to, and shall secure the obligations set forth in clause (a) and clause (b) of the second sentence of the third paragraph of said Section 11612.

BE IT FURTHER RESOLVED that the Council of the City of Modesto hereby finds that said proposed subdivision, together with the provisions for its design and improvement, is consistent with applicable general and specific plans of the City of Modesto.

BE IT FURTHER RESOLVED that the City Manager and the City Clerk be authorized to execute and attest, respectively, an agreement with subdividers as required by Section 4-4.604 (c) of the Modesto Municipal Code.

The foregoing resolution was introduced at a regular meeting of the Council of the City of Modesto held on the 24th day of February, 1975, by Councilman Dunlap, who moved its adoption, which motion being duly seconded by Councilman Kullijian, was upon roll call carried and the resolution adopted by the following vote:

AYES: Councilmen: Dunlap, Kullijian, Mensinger, Newton, Mayor Davies  
NOES: Councilmen: None  
ABSENT: Councilmen: Elliott

ATTEST: W. T. Chynoweth  
W. T. CHYNOWETH, City Clerk

(SEAL)

APPROVED AS TO FORM:

BY Elwyn L. Johnson  
ELWYN L. JOHNSON, City Attorney

MODESTO CITY COUNCIL  
RESOLUTION NO. 75-323

A RESOLUTION APPROVING THE FINAL MAP OF THE  
SMOKE TREE NO. 2 SUBDIVISION  
OF THE CITY OF MODESTO.

WHEREAS, James Horn Construction Company, a corporation,

---

is (are) possessed of a tract of land situate in the City of Modesto,  
County of Stanislaus, consisting of 15.098 acres, known as the  
Smoke Tree No. 2 Subdivision, and

WHEREAS, a tentative map of said tract was approved by the  
City Planning Commission on the 21st day of March, 1972,  
and

WHEREAS, the final map of said tract has been approved by the  
Secretary of the City Planning Commission, and

WHEREAS, the City Engineer of the City of Modesto has certified  
that the final map of said Smoke Tree No. 2  
Subdivision meets all of the provisions of the California Subdivision  
Map Act and the provisions of the Modesto Municipal Code relating to  
subdivisions, and that the map is technically correct,

NOW, THEREFORE, BE IT RESOLVED by the Council of the City of  
Modesto that said final map of the Smoke Tree No. 2  
Subdivision be approved; that the streets, alleys and easements as  
shown thereon within the boundaries of said tract be accepted on behalf  
of the public for public use; and that the City Clerk be authorized to  
certify the map of said tract on behalf of the City of Modesto after  
the fees in the amount of Three Thousand, Four Hundred and 40/100ths  
(\$3,400.40) Dollars, as  
required by the Modesto Municipal Code, for checking, copies of maps  
and recording have been paid, and subdividers have furnished improvement  
securities as defined in Section 11612 of the Business and Professions  
Code of the State of California. Said improvement securities shall be  
in forms acceptable to the City Attorney and in the amounts required by

the Agreement hereinafter referred to, and shall secure the obligations set forth in clause (a) and clause (b) of the second sentence of the third paragraph of said Section 11612.

BE IT FURTHER RESOLVED that the Council of the City of Modesto hereby finds that said proposed subdivision, together with the provisions for its design and improvement, is consistent with applicable general and specific plans of the City of Modesto.

BE IT FURTHER RESOLVED that the City Manager and the City Clerk be authorized to execute and attest, respectively, an agreement with subdividers as required by Section 4-4.604 (c) of the Modesto Municipal Code.

The foregoing resolution was introduced at a regular meeting of the Council of the City of Modesto held on the 24th day of February, 1975, by Councilman Dunlap, who moved its adoption, which motion being duly seconded by Councilman Kullijian, was upon roll call carried and the resolution adopted by the following vote:

AYES: Councilmen: Dunlap, Kullijian, Mensinger, Newton, Mayor Davies

NOES: Councilmen: None

ABSENT: Councilmen: Elliott

ATTEST: W. T. Chynoweth  
W. T. CHYNOWETH, City Clerk

(SEAL)

APPROVED AS TO FORM:

BY Elwyn L. Johnson  
ELWYN L. JOHNSON, City Attorney

MODESTO CITY COUNCIL  
RESOLUTION NO. 75-324

A RESOLUTION SETTING TIME AND PLACE FOR HEARING PLOT PLAN REVIEW - P-D(53), NEIGHBORHOOD SHOPPING CENTER LOCATED AT NORTHEAST CORNER SYLVAN AVENUE AND COFFEE ROAD (H. Berberian)

BE IT HEREBY RESOLVED by the Council of the City of Modesto that March 10, 1975 , at 7:50 P.M. in the Council Chambers, City Hall, 801 Eleventh Street, Modesto, California is hereby set as the time and place for consideration of the Planning Commission's recommendation for Plot Plan Review - P-D(53), Neighborhood Shopping Center located at Northeast corner Sylvan Avenue and Coffee Road.

The foregoing resolution was introduced at a regular meeting of the Council of the City of Modesto held on the 24th day of February , 1975, by Councilman Dunlap , who moved its adoption, which motion being duly seconded by Councilman Kullijian , was upon roll call carried and the resolution adopted by the following vote:

AYES: Councilmen: Dunlap, Kullijian, Mensinger, Newton,  
Mayor Davies  
NOES: Councilmen: None  
ABSENT: Councilmen: Elliott

ATTEST:

  
W. T. CHYNOWETH, City Clerk

MODESTO CITY COUNCIL  
RESOLUTION NO. 75-325

A RESOLUTION FINDING THAT THE TENTATIVE MAP OF  
WOODLANDS SUBDIVISION  
IS CONSISTENT WITH APPLICABLE GENERAL AND  
SPECIFIC PLANS OF THE CITY OF MODESTO.

WHEREAS, the Planning Commission of the City of Modesto has by  
Resolution No. 75-25, adopted February 18, 1975, approved the  
tentative map of Woodlands Subdivision, and

WHEREAS, the approval by the Planning Commission of the tentative  
map of Woodlands Subdivision was conditioned  
upon a finding by this Council that said proposed subdivision, together with the pro-  
visions for the subdivision's design and improvement, is consistent with applicable  
general and specific plans of the City of Modesto.

NOW, THEREFORE, BE IT RESOLVED by the Council of the City of  
Modesto that it hereby finds and determines that the proposed Woodlands  
Subdivision, together with the provisions  
for its design and improvement, is consistent with applicable general and specific  
plans of the City of Modesto.

The foregoing resolution was introduced at a regular meeting of the  
Council of the City of Modesto held on the 24th day of February, 1975,  
by Councilman Dunlap, who moved its adoption, which motion being duly  
seconded by Councilman Kullijian, was upon roll call carried and the  
resolution adopted by the following vote:

AYES: Councilmen: Dunlap, Kullijian, Mensinger, Newton, Mayor  
Davies

NOES: Councilmen: None

ABSENT: Councilmen: Elliott

ATTEST:

W. T. Chynoweth  
W. T. CHYNOWETH, City Clerk

(SEAL)

APPROVED AS TO FORM:

By Elwyn L. Johnson  
ELWYN L. JOHNSON, City Attorney

MODESTO CITY COUNCIL  
RESOLUTION NO. 75-326

A RESOLUTION FINDING THAT THE TENTATIVE MAP OF  
LINCOLN SQUARE NO. 4 SUBDIVISION  
IS CONSISTENT WITH APPLICABLE GENERAL AND  
SPECIFIC PLANS OF THE CITY OF MODESTO.

WHEREAS, the Planning Commission of the City of Modesto has by  
Resolution No. 75-24, adopted February 18, 1975, approved the  
tentative map of Lincoln Square No. 4 Subdivision, and

WHEREAS, the approval by the Planning Commission of the tentative  
map of Lincoln Square No. 4 Subdivision was conditioned  
upon a finding by this Council that said proposed subdivision, together with the pro-  
visions for the subdivision's design and improvement, is consistent with applicable  
general and specific plans of the City of Modesto.

NOW, THEREFORE, BE IT RESOLVED by the Council of the City of  
Modesto that it hereby finds and determines that the proposed \_\_\_\_\_  
Lincoln Square No. 4 Subdivision, together with the provisions  
for its design and improvement, is consistent with applicable general and specific  
plans of the City of Modesto.

The foregoing resolution was introduced at a regular meeting of the  
Council of the City of Modesto held on the 24th day of February, 1975,  
by Councilman Dunlap, who moved its adoption, which motion being duly  
seconded by Councilman Kullijian, was upon roll call carried and the  
resolution adopted by the following vote:

AYES: Councilmen: Dunlap, Kullijian, Mensinger, Newton,  
Mayor Davies

NOES: Councilmen: None

ABSENT: Councilmen: Elliott

ATTEST: W. T. Chynoweth  
W. T. CHYNOWETH, City Clerk

(SEAL)

APPROVED AS TO FORM:

By Elwyn L. Johnson  
ELWYN L. JOHNSON, City Attorney

MODESTO CITY COUNCIL  
RESOLUTION NO. 75-327

A RESOLUTION APPROVING APPROPRIATION TRANSFER OF \$4,500 TO PROVIDE  
ADDITIONAL FUNDS NEEDED FOR BUSINESS PROMOTION

BE IT RESOLVED by the Council of the City of Modesto that the  
following appropriation transfer(s) are approved:

DOWNTOWN IMPROVEMENT DISTRICT FUND (218)

FROM: General Reserve (60-218)	\$4,500
TO: Business Promotions (237-218)	\$4,500

(Additional expenses per Board approval. Transfer to fulfill  
needs for balance of this fiscal year 1974-75)

The foregoing resolution was introduced at a regular meeting  
of the Council of the City of Modesto held on the 3rd day of  
March , 1975, by Councilman Dunlap , who moved its  
adoption, which motion being duly seconded by Councilman Newton ,  
was upon roll call carried and the resolution adopted by the follow-  
ing vote:

AYES: Councilmen: Dunlap, Elliott, Kullijian, Mensinger,  
Newton, Mayor Davies  
NOES: Councilmen: None  
ABSENT: Councilmen: None

ATTEST:

  
W. T. CHYNOWETH, City Clerk

MODESTO CITY COUNCIL  
RESOLUTION NO. 75-328

A RESOLUTION REJECTING ALL BIDS FOR CONSTRUCTION OF T-HANGAR "G"  
AT MODESTO CITY-COUNTY AIRPORT

WHEREAS, bids were opened January 28, 1975 at 11:10 A.M. for construction of T-Hangar "G" at the Modesto City-County Airport.

NOW, THEREFORE, BE IT RESOLVED by the Council of the City of Modesto that all bids for construction of T-Hangar "G" at Modesto City-County Airport, opened January 28, 1975 at 11:10 A.M., are hereby rejected.


The foregoing resolution was introduced at a regular meeting of the Council of the City of Modesto held on the 3rd day of March, 1975, by Councilman Dunlap, who moved its adoption, which motion being duly seconded by Councilman Newton, was upon roll call carried and the resolution adopted by the following vote:

AYES: Councilmen: Dunlap, Elliott, Kullijian, Mensinger,  
Newton, Mayor Davies

NOES: Councilmen: None

ABSENT: Councilmen: None

ATTEST:

  
W. T. CHYNOWETH, City Clerk

MODESTO CITY COUNCIL  
RESOLUTION NO, 75-329

A RESOLUTION APPROVING PLANS AND SPECIFICATIONS AND AUTHORIZING CALL FOR BIDS FOR CONSTRUCTION OF WADING POOL AT ROSE AVENUE PARK

BE IT HEREBY RESOLVED by the Council of the City of Modesto as follows:

SECTION 1. The plans and specifications for construction of wading pool at Rose Avenue Park

copies of which are on file, are hereby accepted and approved.


SECTION 2. The City Clerk is hereby authorized to call for public competitive sealed bids for the above named project, to be opened in the office of the City Clerk, 801 11th Street, in the City of Modesto, on March 18, 1975 at 11:00 A.M. and the City Clerk is hereby directed to give notice inviting such sealed bids in the time, form, and manner provided by law.

SECTION 3. After the bids are opened, they shall be tabulated and analyzed and a report submitted to the Council at its next regular meeting.

The foregoing resolution was introduced at a regular meeting of the Council of the City of Modesto held on the 3rd day of March, 1975, by Councilman Dunlap, who moved its adoption, which motion being duly seconded by Councilman Newton, was upon roll call carried and the resolution adopted by the following vote:

AYES:	Councilmen:	Dunlap, Elliott, Kullijian, Mensinger, Newton, Mayor Davies
NOES:	Councilmen:	None
ABSENT:	Councilmen:	None

ATTEST:

  
W. T. CHYNOWETH, City Clerk

MODESTO CITY COUNCIL  
RESOLUTION NO. 75-330

NOT USED

MODESTO CITY COUNCIL  
RESOLUTION NO. 75-331

A RESOLUTION ACCEPTING THE BID OF FISHER BROTHERS, INC. FOR OAKDALE  
STORM SEWER EXTENSION

WHEREAS, Resolution No. 75-254 , adopted by the Council of the  
City of Modesto on February 10, 1975 , approved the plans and speci-  
fications for the Oakdale Road Storm Sewer Extension

and authorized the calling for bids, and

WHEREAS, the bids received for the Oakdale Road Storm Sewer Ex-  
tension  
were opened at 11:10 A.M. on February 25, 1975 and later tabulated  
by the Director of Public Works for the consideration of the Council,  
and

WHEREAS, the Director of Public Works has recommended that  
the bid of Fisher Brothers, Inc. in the amount of \$26,077.00

be accepted as the lowest responsible bid.

NOW, THEREFORE, BE IT RESOLVED by the Council of the City of Modesto  
that the bid of Fisher Brothers, Inc. in the amount of \$26,077.00

be accepted and the execution of a contract for the completion of the  
project by the City's designated officials be authorized.

The foregoing resolution was introduced at a regular meeting of  
the Council of the City of Modesto held on the 3rd day of March,  
1975, by Councilman Kullijian , who moved its adoption, which motion  
being duly seconded by Councilman Elliott , was upon roll call carried  
and the resolution adopted by the following vote:

AYES: Councilmen: Dunlap, Elliott, Kullijian, Mensinger,  
Newton, Mayor Davies

NOES: Councilmen: None

ABSENT: Councilmen: None

ATTEST:

  
W. T. CHYNOWETH, City Clerk

MODESTO CITY COUNCIL  
RESOLUTION NO. 75-332

A RESOLUTION APPROVING APPROPRIATION TRANSFER OF \$5,000 TO PROVIDE ADDITIONAL FUNDS NEEDED FOR THE OAKDALE ROAD STORM SEWER EXTENSION

BE IT RESOLVED by the Council of the City of Modesto that the following appropriation transfer(s) are approved:

SPECIAL FUND FOR CAPITAL OUTLAYS (321)


FROM:	Prescott Carpenter Overpass (6735-41-321)	\$5,000
TO:	Oakdale Road Drainage (6608-41-321)	\$5,000

(Bids were opened for this construction February 25, 1975. After review of the bids on the project, we have concluded that our original estimate for this work was too low. This project is primarily 30" cast in place concrete pipe. It is a small project and is deeper than the ordinary cast in place work)

The foregoing resolution was introduced at a regular meeting of the Council of the City of Modesto held on the 3rd day of March, 1975, by Councilman Kullijian, who moved its adoption, which motion being duly seconded by Councilman Elliott, was upon roll call carried and the resolution adopted by the following vote:

AYES:	Councilmen:	Dunlap, Elliott, Kullijian, Mensinger, Newton, Mayor Davies
NOES:	Councilmen:	None
ABSENT:	Councilmen:	None

ATTEST:

  
W. T. CHYNOWETH, City Clerk

MODESTO CITY COUNCIL  
RESOLUTION NO. 75-333

NOT USED

MODESTO CITY COUNCIL  
RESOLUTION NO. 75-334

A RESOLUTION ACCEPTING THE BID OF FERRERO ELECTRIC, INC. FOR REVISED STREET LIGHT CIRCUIT ON McHENRY AVENUE BETWEEN BAKER WAY AND FAIRMONT AVENUE

WHEREAS, Resolution No. 75-253 , adopted by the Council of the City of Modesto on February 10, 1975 , approved the plans and specifications for the Revised Street Light Circuit on McHenry Avenue between Baker Way & Fairmont and authorized the calling for bids, and

WHEREAS, the bids received for the Revised Street Light Circuit on McHenry Avenue between Baker Way & Fairmont were opened at 11:15 A.M. on February 25, 1975 and later tabulated by the Director of Public Works for the consideration of the Council, and

WHEREAS, the Director of Public Works has recommended that the bid of Ferrero Electric, Inc. in the amount of \$8,530.00

be accepted as the lowest responsible bid.

NOW, THEREFORE, BE IT RESOLVED by the Council of the City of Modesto that the bid of Ferrero Electric, Inc. in the amount of \$8,530.00

be accepted and the execution of a contract for the completion of the project by the City's designated officials be authorized.

The foregoing resolution was introduced at a regular meeting of the Council of the City of Modesto held on the 3rd day of March, 1975, by Councilman Dunlap , who moved its adoption, which motion being duly seconded by Councilman Newton , was upon roll call carried and the resolution adopted by the following vote:

AYES: Councilmen: Dunlap, Elliott, Kullijian, Mensinger,  
Newton, Mayor Davies

NOES: Councilmen: None

ABSENT: Councilmen: None

ATTEST:

  
W. T. CHYNOWETH, City Clerk

MODESTO CITY COUNCIL  
RESOLUTION NO. 75-335

A RESOLUTION ACCEPTING THE BID OF INDUSTRIAL ELECTRICAL COMPANY FOR STREET LIGHT MODERNIZATION PHASE 6, 1974-75

WHEREAS, Resolution No. 75-223 , adopted by the Council of the City of Modesto on February 3, 1975 , approved the plans and specifications for the Street Light Modernization Phase 6, 1974-75

and authorized the calling for bids, and

WHEREAS, the bids received for the Street Light Modernization Phase 6, 1974-75 were opened at 11:00 A.M. on February 25, 1975 and later tabulated by the Director of Public Works for the consideration of the Council, and

WHEREAS, the Director of Public Works has recommended that the bid of Industrial Electrical Company in the amount of \$106,076.00 be accepted as the lowest responsible bid.

NOW, THEREFORE, BE IT RESOLVED by the Council of the City of Modesto that the bid of Industrial Electrical Company in the amount of \$106,076.00 be accepted and the execution of a contract for the completion of the project by the City's designated officials be authorized.

The foregoing resolution was introduced at a regular meeting of the Council of the City of Modesto held on the 3rd day of March, 1975, by Councilman Dunlap , who moved its adoption, which motion being duly seconded by Councilman Newton , was upon roll call carried and the resolution adopted by the following vote:

AYES:	Councilmen:	Dunlap, Elliott, Kullijian, Mensinger, Newton, Mayor Davies
NOES:	Councilmen:	None
ABSENT:	Councilmen:	None

ATTEST:

  
W. T. CHYNOWETH, City Clerk

MODESTO CITY COUNCIL  
RESOLUTION NO. 75-336

A RESOLUTION CERTIFYING REVIEW OF ENVIRONMENTAL ASSESSMENT AND DIRECTING THE DIRECTOR OF PLANNING TO FILE A NOTICE OF DETERMINATION OF THE ENVIRONMENTAL IMPACT RELATING TO STREET LIGHT MODERNIZATION PHASE 5 1972-73 AND PHASE 6 1974-75.

WHEREAS, on September 17, 1973, the City Council awarded the contract giving approval to a project relating to Street Light Modernization Phase 5 1972-73, and

WHEREAS, on March 3, 1975, the City Council awarded the contract giving approval to a project relating to Street Light Modernization Phase 6 1974-75, and

WHEREAS, the City Council certifies that it reviewed and considered the findings of the City of Modesto Environmental Assessment Committee which resulted in a negative declaration in regard to the environmental impact of the subject projects,

NOW, THEREFORE, BE IT RESOLVED by the Council of the City of Modesto that the Director of Planning of the City of Modesto is hereby directed to file or cause to be filed with the Stanislaus County Clerk a Notice of Determination in regard to the environmental impact of the subject projects relating to Street Light Modernization Phase 5 1972-73 and Phase 6 1974-75.


The foregoing resolution was introduced at a regular meeting of the Council of the City of Modesto held on the 3rd day of March, 1975, by Councilman Dunlap, who moved its adoption, which motion being duly seconded by Councilman Newton, was upon roll call carried and the resolution adopted by the following vote:

AYES: Councilmen: Dunlap, Elliott, Kullijian, Mensinger, Newton, Mayor Davies

NOES: Councilmen: None

ABSENT: Councilmen: None

ATTEST:

  
\_\_\_\_\_  
W. T. CHYNOWETH, City Clerk

(SEAL)

APPROVED AS TO FORM:

By

  
ELWIN L. JOHNSON, City Attorney

**MODESTO CITY COUNCIL  
RESOLUTION NO. 75-337**

**NOT USED**

MODESTO CITY COUNCIL  
RESOLUTION NO. 75-338

A RESOLUTION CERTIFYING REVIEW OF ENVIRONMENTAL ASSESSMENT AND DIRECTING THE DIRECTOR OF PLANNING TO FILE A NOTICE OF DETERMINATION OF THE ENVIRONMENTAL IMPACT RELATING TO AN AMENDMENT TO PLANNED-DEVELOPMENT ZONE, P-D(103) TO ALLOW AN ADDITIONAL USE. (FOTOMAT)

---

---

---

WHEREAS, on March 3, 1975, the City Council introduced Ordinance No. 1433-C.S.

---

giving approval to a project relating to an amendment to Planned-Development Zone, P-D(103), to allow an additional use,

---

and

WHEREAS, the City Council certifies that at said Council meeting it reviewed and considered the findings of the City of Modesto Environmental Assessment Committee which resulted in a negative declaration in regard to the environmental impact of the subject project,

NOW, THEREFORE, BE IT RESOLVED by the Council of the City of Modesto that the Director of Planning of the City of Modesto is hereby directed to file or cause to be filed with the Stanislaus County Clerk a Notice of Determination in regard to the environmental impact of the subject project relating to an amendment to Planned-Development Zone, P-D(103), to allow an additional use,

---

---

The foregoing resolution was introduced at a regular meeting of the Council of the City of Modesto held on the 3rd day of March, 1975, by Councilman Newton, who moved its adoption, which motion being duly seconded by Councilman Mensinger, was upon roll call carried and the resolution adopted by the following vote:

AYES: Councilmen: Dunlap, Elliott, Mensinger, Newton,  
Mayor Davies

NOES: Councilmen: None

ABSENT: Councilmen: Kullijian

(SEAL)

ATTEST:

  
W. T. CHYNOWETH, City Clerk

APPROVED AS TO FORM:

By

  
ELWYN L. JOHNSON, City Attorney

MODESTO CITY COUNCIL  
RESOLUTION NO. 75-339

A RESOLUTION APPROVING A DEVELOPMENT PLAN FOR  
PLANNED-DEVELOPMENT ZONE, P-D (124).

WHEREAS, a verified application for an amendment to Section 24-3-9 of the Zoning Map was filed by Domlee Development Corporation on November 15, 1974, to reclassify from Low Density Residential Zone, R-1, to Planned-Development Zone, P-D, the property hereinafter described, and

WHEREAS, a public hearing on said matter was held by the Planning Commission of the City of Modesto in the Council Chambers located at 801 11th Street, Modesto, California, on December 17, 1974, and

WHEREAS, the Planning Commission requested submittal of a revised plot plan and continued the public hearing to the regular Planning Commission meeting of January 21, 1975, at which time additional evidence both oral and documentary was received and considered, and

WHEREAS, after public hearing, it was found and determined by the Planning Commission that rezoning of the property as requested, with the exception of a 150 foot by 163 foot area at the southeast corner of the parcel, is required by public necessity, convenience, and general welfare for the following reasons:

1. The residential development as proposed in the planned-development zone meets the residential density criteria established by the Planning Commission's adopted zoning and development plan for the Lakewood Neighborhood.
2. The proposed housing meets the locational criteria for multiple family residential dwellings as set forth in the Modesto Urban Area General Plan, and

WHEREAS, it was further found and determined by the Planning Commission that rezoning from Low Density Residential Zone, R-1, to Planned-Development Zone, P-D, an area located at the southeast corner of the property, which measures 150 feet by 163 feet, is not required by public necessity, convenience, and general welfare, for the following reason:

1. The applicant has revised the P-D Zone proposal to exclude an existing single family home which will be retained at that location.

WHEREAS, after a public hearing held on March 3, 1975, the Council found and determined that the application of Domlee Development Corporation for a Planned-Development Zone should be granted as consonant with public necessity, convenience and general welfare for the reasons set forth above, and

WHEREAS, the Council has introduced Ordinance No. 1434 -C.S. on the 3rd day of March 1975, reclassifying the following described property from Low Density Residential Zone, R-1, to Planned-Development Zone, P-D(124):

All that portion of property in Section 24, Township 3 South, Range 9 East, Mount Diablo Base and Meridian, described as follows:

All of Lot 10 in Block 1655 as shown on the subdivision map titled Old Orchard No. 3 and filed February 26, 1974 in Book 24 of maps at page 66 in the Stanislaus County records.

Including also, the Southerly 30 feet of Mulholland Drive, the Easterly 50 feet of Lakewood Avenue and the Northerly 30 feet of East Orangeburg Avenue all being immediately adjacent to the above described property.

Excepting therefrom, the South 163.90 feet of the East 150.00 feet of said Lot 10.

Excepting also, the Northerly 30.00 feet of East Orangeburg Avenue immediately adjacent to the South Line of the East 150.00 feet of said Lot 10.

NOW, THEREFORE, BE IT RESOLVED by the Council of the City of Modesto as follows:

SECTION 1. DEVELOPMENT PLAN. The development plan for Planned-Development Zone, P-D(124), is hereby approved in accordance with the revised plans titled "Woodlands, by Domlee Development Corporation", stamped approved by the Planning Commission on January 21, 1975, and on file in the office of the Planning Director, subject to the following conditions:

1. That all development shall be in accordance with the above described revised plans as amended in red.

2. That prior to the issuance of a building permit for any structure, a subdivision map shall be recorded in accordance with Chapter 4 of Title IV of the Modesto Municipal Code, and that the 150 by 163 foot area occupied by a single family dwelling unit at the southeast corner of the property, and not included as part of the P-D zone, be included as a lot within the subdivision or prior thereto be split off from the remainder of the property by means of a parcel map.
3. That all parking and driveway areas be improved in accordance with City standards including the provisions of Section 10-2.1801, 10-2.1804, and 10-2.1808 of the Municipal Code. The drainage facilities for the parking areas shall be approved by the Director of Public Works.
4. That prior to the issuance of a building permit, a landscaping and irrigation plan shall be submitted by the applicant for approval by both the Director of Planning and the Director of Parks and Recreation. The landscaping and irrigation system shall be installed and maintained in accordance with the approved landscaping and irrigation plans. Irrigation shall be by underground sprinkler system.
5. That all landscaping, fences and walls be maintained and that the premises be kept free of weeds, trash and other debris.
6. That the development shall be connected to the City water and sanitary sewer facilities in accordance with the requirements of the Director of Public Works.
7. That prior to the issuance of a building permit, the developer shall submit to the Fire Chief and the Director of Public Works, for their approval, a plan showing the proposed location of all fire hydrants. The number of hydrants and their installation shall be in accordance with the requirements of the Fire Chief.
8. All utilities shall be underground including TV reception facilities. No antennas shall be permitted.
9. That prior to the issuance of a building permit for any development, the developer shall submit evidence, satisfactory to the City Attorney, that there has been created a Homeowner's Association to guarantee improvement and maintenance of the peripheral 10 feet wide landscaped areas and the exterior of the wall along Lakewood Avenue, East Orangeburg Avenue and Mulholland Drive.
10. That any signs within the entire P-D zone shall comply with the R-2 zone sign provisions.
11. That building plans for the dwelling units shall indicate a standard detail for adequate storage for garbage and garden refuse. Said storage areas shall be screened from view from any public street, and shall be subject to approval of the Planning Director. Each dwelling shall have such a storage unit provided in accordance with the plans approved by the Planning Director.

12. That all dwelling units constructed adjacent to the Old Orchard No. 1 Subdivision shall be a maximum of one story in height.

SECTION 2. DEVELOPMENT SCHEDULE. The following development schedule is hereby approved for said Planned-Development Zone, P-D(124):

That the entire construction program be accomplished in one phase, construction to begin on or before January 1, 1977, and completion to be not later than January 1, 1978.

SECTION 3. CHANGES IN DEVELOPMENT PLAN. Any changes in the above-mentioned development plan shall be made in accordance with the provisions of Section 10-2.2708 of the Modesto Municipal Code.

SECTION 4. COMPLIANCE WITH CODE PROVISIONS, ETC. In all other respects said planned development shall be accomplished in accordance and in strict adherence to the provisions of Article 27 of Title X of the Modesto Municipal Code relating to Planned-Development Zones and other applicable City laws, rules, regulations and procedures.

SECTION 5. EFFECTIVE DATE. This resolution shall not become effective unless and until the ordinance reclassifying the above-described property to Planned-Development Zone, P-D(124) becomes effective.

The foregoing resolution was introduced at a regular meeting of the Council of the City of Modesto held on the 3rd day of March, 1975, by Councilman Dunlap, who moved its adoption, which motion being duly seconded by Councilman Newton, was upon roll call carried and the resolution adopted by the following vote:

AYES: Councilmen: Dunlap, Elliott, Kullijian, Mensinger, Newton, Mayor Davies

NOES: Councilmen: None

ABSENT: Councilmen: None

(SEAL)

ATTEST:

W. T. Chynoweth  
W. T. CHYNOWETH, City Clerk

APPROVED AS TO FORM:

By Elwyn L. Johnson  
ELWYN L. JOHNSON, City Attorney

APPROVED AS TO DESCRIPTION:

By William Nichols  
Planning Department

MODESTO CITY COUNCIL  
RESOLUTION NO. 75-340

A RESOLUTION CERTIFYING REVIEW OF ENVIRONMENTAL ASSESSMENT AND DIRECTING THE DIRECTOR OF PLANNING TO FILE A NOTICE OF DETERMINATION OF THE ENVIRONMENTAL IMPACT RELATING TO AN AMENDMENT TO SECTION 24-3-9 OF THE ZONING MAP OF THE CITY OF MODESTO, RECLASSIFYING CERTAIN PROPERTY LOCATED THEREON. (DOMLEE DEVELOPMENT CORPORATION - NORTHEAST CORNER LAKEWOOD AND EAST ORANGEBURG AVENUES)

WHEREAS, on March 3, 1975, the City Council introduced Ordinance No. 1434C.S.

giving approval to a project relating to an amendment to Section 24-3-9 of the Zoning Map to reclassify certain property from Low Density Residential Zone, R-1, to Planned Development Zone, P-D(124),

and

WHEREAS, the City Council certifies that at said Council meeting it reviewed and considered the findings of the City of Modesto Environmental Assessment Committee which resulted in a negative declaration in regard to the environmental impact of the subject project,

NOW, THEREFORE, BE IT RESOLVED by the Council of the City of Modesto that the Director of Planning of the City of Modesto is hereby directed to file or cause to be filed with the Stanislaus County Clerk a Notice of Determination in regard to the environmental impact of the subject project relating to an amendment to Section 24-3-9 of the Zoning Map to reclassify certain property from Low Density Residential Zone, R-1, to Planned Development Zone, P-D(124),

The foregoing resolution was introduced at a regular meeting of the Council of the City of Modesto held on the 3rd day of March, 1975, by Councilman Dunlap, who moved its adoption, which motion being duly seconded by Councilman Newton, was upon roll call carried and the resolution adopted by the following vote:

AYES: Councilmen: Dunlap, Elliott, Kullijian, Mensinger, Newton, Mayor Davies

NOES: Councilmen: None

ABSENT: Councilmen: None

(SEAL)

ATTEST:

W. T. Chynoweth  
W. T. CHYNOWETH, City Clerk

APPROVED AS TO FORM:

By

Bryan L. Johnson  
BRYAN L. JOHNSON, City Attorney

MODESTO CITY COUNCIL  
RESOLUTION NO. 75-341

A RESOLUTION ORDERING THE WORK OF CONSTRUCTION OF  
IMPROVEMENTS ALONG CERTAIN STREETS IN THE CITY OF  
MODESTO

WHEREAS, Chapter 27 of Part 3 of Division 7 of the Streets and Highways Code of the State of California establishes a procedure pursuant to which the construction of certain improvements may be required, and

WHEREAS, the Council, did, on January 27, 1975, adopt its Resolution No. 75-219, ordering the installation of certain improvements along certain streets in the City of Modesto, as provided therein, and directing the Superintendent of Streets to give notice requiring the construction of such improvements, and

WHEREAS, the Council did by said resolution, set the 10th day of February, 1975, at 7:30 o'clock P.M., in the Council Chambers, as the time and place for a hearing for the purpose of passing upon objections or protests, if any, which may be raised by the property owners or other interested persons relating to the proposed work, and

WHEREAS, the Superintendent of Streets has caused notices to be given as directed by said Resolution No. 75-219, and

WHEREAS, at the time set for hearing the protests and objections, if any, to the proposed work, the said Council proceeded to hear the same, and continued the hearing to March 3, 1975 at 4:25 P.M.

NOW, THEREFORE, BE IT RESOLVED by the Council of the City of Modesto as follows:

SECTION 1. All protests and objections of any kind or nature whatsoever to the proposed work as set forth in the notices which are attached hereto, and incorporated by reference herein, are hereby overruled or denied.

SECTION 2. The Superintendent of Streets is hereby directed to proceed with the project as to the properties described in the attached notices in accordance with the provisions of Resolution No. 75-219 and Chapter 27, Part 3, of Division 7 of the Streets and Highways Code of the State of California.

The foregoing resolution was introduced at a regular meeting of the Council of the City of Modesto held on the 3rd day of March, 1975, by Councilman Elliott, who moved its adoption, which motion being duly seconded by Councilman Dunlap, was upon roll call carried and the resolution adopted by the following vote:

AYES:	Councilmen:	Dunlap, Elliott, Kullijian, Mensinger, Newton, Mayor Davies
NOES:	Councilmen:	None
ABSENT:	Councilmen:	None

ATTEST: W. T. Chynoweth  
W. T. CHYNOWETH, City Clerk

PROJECT NO. 73/23/11-12, 74/03/01,04-08 and 74/04/01-011

- (c) Curb and sidewalk along Melrose Ave. at 421 E. Roseburg Ave., a portion of Block 1126. (J. H. Berry)
- (d) Curb and sidewalk at 1227 Melrose Avenue, a portion of Block 1126. (Mike Cannizzaro)

MODESTO CITY COUNCIL  
RESOLUTION NO. 75-342

A RESOLUTION DETERMINING THAT THE PUBLIC INTEREST AND CONVENIENCE REQUIRE THAT AN AREA BE ANNEXED TO THE MODESTO MUNICIPAL SEWER DISTRICT NO. 1; SETTING FORTH A GENERAL DESCRIPTION OF THE AREA PROPOSED TO BE ANNEXED TO THE DISTRICT; AND NAMING A TIME AND PLACE FOR HEARING ON THE ANNEXATION OF SAID TERRITORY TO SAID DISTRICT AND PROVIDING FOR NOTICE THEREOF. (ORANGEBURG-LAKEWOOD)

WHEREAS, there has been annexed to the City of Modesto on February 24, 19 75, certain territory known as Orangeburg-Lakewood Addition, and

WHEREAS, the inclusion of the area contained in Orangeburg-Lakewood Addition to the Modesto Municipal Sewer District No. 1 of the City of Modesto is required by the public interest and convenience.

NOW, THEREFORE, BE IT RESOLVED by the Council of the City of Modesto as follows:

SECTION 1. The public interest and convenience require that that certain area annexed to the City of Modesto and known as Orangeburg-Lakewood Addition (herein called the area proposed to be annexed) be annexed to the Modesto Municipal Sewer District No. 1 (herein called the "district") under the Community Facilities Law of 1911 (California Health and Safety Code Sections 4600, et seq., herein called the "law") pursuant to Article 6 of the law.

SECTION 2. A general description of the boundaries of the area proposed to be annexed to the district is attached hereto and made a part hereof as though set forth in full herein.

SECTION 3. The area proposed to be annexed to the Modesto Municipal Sewer District No. 1 is hereby designated as Modesto Municipal Sewer District No. 1 Annexation No. 131.

SECTION 4. The Council hereby declares that the area proposed to be annexed to the district will be benefited by such annexation.

SECTION 5. Monday, April 28, 19 75, at the hour of 7:30 P.M., is hereby named as the time and the City Council Chambers, City Hall, 801 11th Street, Modesto, California, is hereby named as the place for the hearing by the Council of the city of objections by any person interested in the annexation of the territory proposed to be annexed. On said day fixed for the hearing, or any day to which the hearing is continued, the Council shall hear and consider all written and oral objections presented to the annexation of the territory proposed to be annexed. At the hearing

the Council may exclude from the territory proposed to be annexed any area that in its opinion would not be benefited by inclusion within the Modesto Municipal Sewer District No. 1. The Council will not modify the boundaries of the territory proposed to be annexed so as to exclude from it any land which would in the judgment of the Council be benefited by inclusion within the Modesto Municipal Sewer District No. 1, nor will the Council include in the territory proposed to be annexed any lands which will not in its judgment be so benefited. Upon the final hearing, and after making all necessary and proper changes (if any) in the boundaries of the territory proposed to be annexed, the Council may, by resolution passed by a vote of two-thirds (2/3) of all of its members, annex the territory designated as Modesto Municipal Sewer District No. 1 Annexation No. 131.

SECTION 6. The City Clerk is hereby directed, upon the adoption of this resolution, to cause this resolution, together with the names of the members of the Council voting for and against it, to be published once a week for at least two (2) weeks before the day fixed for the hearing in The Modesto Bee, a newspaper of general circulation printed and published in the City. The first of said publications shall be not more than sixty (60) nor less than thirty (30) days prior to the date fixed for the hearing. The City Clerk is hereby further directed to cause copies of this resolution to be posted in three (3) public places within the area proposed to be annexed, which said public places are hereby fixed and determined by the Council as follows:

- (1) The East side of Lakewood Avenue at the South boundary of the annexation.
- (2) The South side of East Orangeburg Avenue at the West side of Lakewood Avenue.
- (3) The South side of East Orangeburg Avenue at the East boundary of the annexation.

Said posting shall be made not earlier than the sixtieth (60th) nor later than the thirtieth (30th) day prior to the date fixed for the hearing. Not earlier than sixty (60) nor later than thirty (30) days prior to the hearing a copy of this resolution, together with a map showing the boundary lines of the territory proposed to be annexed, shall be mailed postage prepaid;

(1) to each person to whom land in the area proposed to be annexed is assessed either (a) as such owner as shown on the last equalized county assessment roll of the County, at his address as shown upon said roll, or in the case of any real property assessed

for purposes of general taxation by the State Board of Equalization then to the owner of such property as shown on the last roll of the State Board of Equalization transmitted to the County Auditor of the County at his address as shown upon such roll, or (b) as such owner is otherwise known to the City Clerk at his address as known to the City Clerk (and the City Clerk shall make diligent efforts to ascertain the names and addresses of all persons owning land in the area proposed to be annexed as of a date not more than thirty (30) days prior to the date of the hearing, including inspection by or for him of said last equalized county assessment roll, said roll of said State Board of Equalization, the County Assessor's records, the County Recorder's records, and inquiry at other sources); and

(2) to each person who has any interest in any land in the area proposed to be annexed whose name and address and a designation of the land in which he is interested is on file in the office of the City Clerk.

Any error, omission or mistake in any such mailing or any failure of any person to receive any such printed copy of this resolution (and such map) shall not invalidate the proceedings hereby initiated. Said publication, posting and mailing shall constitute notice of the hearing and no other notice of the hearing need be given.

SECTION 7. This resolution is adopted, and all proceedings for the annexation of the territory proposed to be annexed and designated as Modesto Municipal Sewer District No. 1 Annexation No. 131, shall be taken pursuant to the Law.

The foregoing resolution was introduced at a regular meeting of the Council of the City of Modesto held on the 3rd day of March, 19 75, by Councilman Dunlap, who moved its adoption, which motion being duly seconded by Councilman Newton, was upon roll call carried and the resolution adopted by the following vote:

AYES: Councilmen: Dunlap, Elliott, Kullijian, Mensinger, Newton, Mayor Davies

NOES: Councilmen: None

ABSENT: Councilmen: None

ATTEST: W. T. Chynoweth  
W. T. CHYNOWETH, City Clerk

(SEAL)

APPROVED AS TO FORM:

By Elwyn L. Johnson  
ELWYN L. JOHNSON, City Attorney

APPROVED AS TO DESCRIPTION:

By Ken Campbell  
Public Works Department

612  
2-26-75

## ORANGEBURG-LAKEWOOD ADDITION

All that real property in the State of California, County of Stanislaus, in the Northeast quarter of Section 23 and the Northwest quarter of Section 24, Township 3 South, Range 9 East, Mount Diablo Base and Meridian, described as follows:

Beginning at a point on the existing City Limits as established by a Southeastern corner of LAKEWOOD NO. 1 ADDITION (292), as per description filed June 9, 1972, as Instrument 23377, Stanislaus County Records, said point being the West quarter corner of Section 24; thence leaving the existing City Limits and along the East-West quarter section line of Section 24, said line also being the Northern line of Lincoln Estates No. 3 as per map filed July 23, 1963 in Volume 20 of Maps, Page 51 and Lincoln Estates No. 4 as per map filed July 28, 1965 in Volume 21 of Maps, Page 14, Stanislaus County Records, North  $89^{\circ}21'20''$  East, 1309.25 feet, to a Southwestern corner of ORANGEBURG-LILLIAN ADDITION (302), as per description filed March 22, 1973, as Instrument 40448, Stanislaus County Records; thence along a Western line of Addition (302), said line also being a quarter quarter section line of Section 24, North  $00^{\circ}55'50''$  West, 1322.64 feet; to a point on a Southern line of Addition (292), said point also being on a quarter quarter section line of Section 24, thence along the existing City Limits South  $89^{\circ}21'35''$  West, 1310.08 feet; thence along Addition (292) the following courses and distances, South  $00^{\circ}58'00''$  East, 20.00 feet; South  $89^{\circ}21'35''$  West, 210.00 feet; South  $00^{\circ}58'00''$  East, 135.00 feet; North  $89^{\circ}21'35''$  East, 210.00 feet, to a point on the center line of Lakewood Avenue, said line also being the Section Line common to Sections 23 and 24; thence along the above mentioned line and an Eastern line of Addition (292), South  $00^{\circ}58'00''$  East, 1167.74 feet, to the point of beginning, containing 40.418 Acres, more or less.

CLERK'S CERTIFICATE

I, W. T. CHYNOWETH, City Clerk of the City of Modesto, California, do hereby certify as follows:

The foregoing is a full, true and correct copy of a resolution duly adopted by at least a two-thirds (2/3) vote of all members of the Council at a regular meeting of said Council duly and regularly and legally called and held on due notice on March 3, 1975, of which meeting all of the members of said Council had due notice, and at which two-thirds (2/3) thereof were present and acting:

At said meeting said resolution was introduced upon motion of Councilman Dunlap, seconded by Councilman Newton, and adopted by the following vote:

AYES: Councilmen: Dunlap, Elliott, Kullijian, Mensinger, Newton,  
Mayor Davies  
NOES: Councilmen: None  
ABSENT: Councilmen: None

I have carefully compared the same with the original minutes of said meeting on file and of record in my office and the foregoing is a full, true and correct copy of the original resolution adopted at said meeting and entered in said minutes; and

Said resolution has not been amended, modified or rescinded since the date of its adoption and the same is now in full force and effect.

DATED: March 4, 1975

  
City Clerk of the City of Modesto,  
California

(SEAL)

MODESTO CITY COUNCIL  
RESOLUTION NO. 75-343

A RESOLUTION DETERMINING THAT THE PUBLIC INTEREST AND CONVENIENCE REQUIRE THAT AN AREA BE ANNEXED TO THE MODESTO MUNICIPAL SEWER DISTRICT NO. 1; SETTING FORTH A GENERAL DESCRIPTION OF THE AREA PROPOSED TO BE ANNEXED TO THE DISTRICT; AND NAMING A TIME AND PLACE FOR HEARING ON THE ANNEXATION OF SAID TERRITORY TO SAID DISTRICT AND PROVIDING FOR NOTICE THEREOF. (~~COFFEE-FLOYD NO. 3~~)

WHEREAS, there has been annexed to the City of Modesto on February 14, 1975, certain territory known as Coffee-Floyd No. 3 Addition, and

WHEREAS, the inclusion of the area contained in Coffee-Floyd No. 3 Addition to the Modesto Municipal Sewer District No. 1 of the City of Modesto is required by the public interest and convenience.

NOW, THEREFORE, BE IT RESOLVED by the Council of the City of Modesto as follows:

SECTION 1. The public interest and convenience require that that certain area annexed to the City of Modesto and known as Coffee-Floyd No. 3 Addition (herein called the area proposed to be annexed) be annexed to the Modesto Municipal Sewer District No. 1 (herein called the "district") under the Community Facilities Law of 1911 (California Health and Safety Code Sections 4600, et seq., herein called the "law") pursuant to Article 6 of the law.

SECTION 2. A general description of the boundaries of the area proposed to be annexed to the district is attached hereto and made a part hereof as though set forth in full herein.

SECTION 3. The area proposed to be annexed to the Modesto Municipal Sewer District No. 1 is hereby designated as Modesto Municipal Sewer District No. 1 Annexation No. 132.

SECTION 4. The Council hereby declares that the area proposed to be annexed to the district will be benefited by such annexation.

SECTION 5. Monday, April 28, 1975, at the hour of 7:30 P.M., is hereby named as the time and the City Council Chambers, City Hall, 801 11th Street, Modesto, California, is hereby named as the place for the hearing by the Council of the city of objections by any person interested in the annexation of the territory proposed to be annexed. On said day fixed for the hearing, or any day to which the hearing is continued, the Council shall hear and consider all written and oral objections presented to the annexation of the territory proposed to be annexed. At the hearing

the Council may exclude from the territory proposed to be annexed any area that in its opinion would not be benefited by inclusion within the Modesto Municipal Sewer District No. 1. The Council will not modify the boundaries of the territory proposed to be annexed so as to exclude from it any land which would in the judgment of the Council be benefited by inclusion within the Modesto Municipal Sewer District No. 1, nor will the Council include in the territory proposed to be annexed any lands which will not in its judgment be so benefited. Upon the final hearing, and after making all necessary and proper changes (if any) in the boundaries of the territory proposed to be annexed, the Council may, by resolution passed by a vote of two-thirds (2/3) of all of its members, annex the territory designated as Modesto Municipal Sewer District No. 1 Annexation No. 132.

SECTION 6. The City Clerk is hereby directed, upon the adoption of this resolution, to cause this resolution, together with the names of the members of the Council voting for and against it, to be published once a week for at least two (2) weeks before the day fixed for the hearing in The Modesto Bee, a newspaper of general circulation printed and published in the City. The first of said publications shall be not more than sixty (60) nor less than thirty (30) days prior to the date fixed for the hearing. The City Clerk is hereby further directed to cause copies of this resolution to be posted in three (3) public places within the area proposed to be annexed, which said public places are hereby fixed and determined by the Council as follows:

- (1) The South side of East Rumble Road at the west side of Coffee Road.
- (2) The North side of Floyd Avenue at the west side of Coffee Road.
- (3) The South side of Halifax Lane at the west boundary of the annexation.

Said posting shall be made not earlier than the sixtieth (60th) nor later than the thirtieth (30th) day prior to the date fixed for the hearing. Not earlier than sixty (60) nor later than thirty (30) days prior to the hearing a copy of this resolution, together with a map showing the boundary lines of the territory proposed to be annexed, shall be mailed postage prepaid;

(1) to each person to whom land in the area proposed to be annexed is assessed either (a) as such owner as shown on the last equalized county assessment roll of the County, at his address as shown upon said roll, or in the case of any real property assessed

for purposes of general taxation by the State Board of Equalization then to the owner of such property as shown on the last roll of the State Board of Equalization transmitted to the County Auditor of the County at his address as shown upon such roll, or (b) as such owner is otherwise known to the City Clerk at his address as known to the City Clerk (and the City Clerk shall make diligent efforts to ascertain the names and addresses of all persons owning land in the area proposed to be annexed as of a date not more than thirty (30) days prior to the date of the hearing, including inspection by or for him of said last equalized county assessment roll, said roll of said State Board of Equalization, the County Assessor's records, the County Recorder's records, and inquiry at other sources); and

(2) to each person who has any interest in any land in the area proposed to be annexed whose name and address and a designation of the land in which he is interested is on file in the office of the City Clerk.

Any error, omission or mistake in any such mailing or any failure of any person to receive any such printed copy of this resolution (and such map) shall not invalidate the proceedings hereby initiated. Said publication, posting and mailing shall constitute notice of the hearing and no other notice of the hearing need be given.

SECTION 7. This resolution is adopted, and all proceedings for the annexation of the territory proposed to be annexed and designated as Modesto Municipal Sewer District No. 1 Annexation No. 132, shall be taken pursuant to the Law.

The foregoing resolution was introduced at a regular meeting of the Council of the City of Modesto held on the 3rd day of March, 1975, by Councilman Dunlap, who moved its adoption, which motion being duly seconded by Councilman Newton, was upon roll call carried and the resolution adopted by the following vote:

AYES: Councilmen: Dunlap, Elliott, Kullijian, Mensinger, Newton, Mayor Davies  
NOES: Councilmen: None  
ABSENT: Councilmen: None

ATTEST: W. T. Chynoweth  
W. T. CHYNOWETH, City Clerk

(SEAL)

APPROVED AS TO FORM:

By Elwyn L. Johnson  
ELWYN L. JOHNSON, City Attorney

APPROVED AS TO DESCRIPTION:

By Robert Campbell  
Public Works Department

268  
3-25-75

COFFEE - FLOYD NO. 3 ADDITION

All that real property in the State of California, County of Stanislaus, being a portion of the Northeast quarter of Section 16, Township 3 South, Range 9 East, Mount Diablo Base and Meridian, described as follows:

Beginning at a point on the existing City Limits as established by the Southwestern corner of the COFFEE - FLOYD ADDITION (272), as per description filed June 22, 1971, as Instrument 23064, Stanislaus County Records, said point being on the South line of the North half of the Northeast quarter of Section 16, said point also being the Northwestern corner of the SHERWOOD MEADOWS ADDITION (175), as per description filed March 26, 1965, as Instrument 11993, Stanislaus County Records, said point also being the Northeastern corner of the COFFEE - FLOYD NO. 2 ADDITION (307), as per description filed August 2, 1973, as Instrument 4505, Stanislaus County Records;

1. thence along the existing City Limits and boundary of said ADDITION (307), North  $89^{\circ}30'40''$  West, 431.00 feet, to a Northeastern corner of the SHERWOOD TERRACE ADDITION (183), as per description filed November 9, 1965, as Instrument 43731, Stanislaus County Records;
2. thence along the existing City Limits and boundary of said ADDITION (183), North  $89^{\circ}30'40''$  West, 162.11 feet, to the Southeastern corner of SHERWOOD TERRACE, as per map filed November 26, 1964, in Volume 20 of Maps, Page 89, Stanislaus County Records;
3. thence along the Eastern line of said SHERWOOD TERRACE on the existing City Limits and boundary of said ADDITION (183), North  $01^{\circ}49'50''$  West, 1320.19 feet, to the North line of Section 16 and boundary of the WALNUT ACRES ADDITION (157), as per description filed May 14, 1963, as Instrument 18496, Stanislaus County Records;
4. thence along the existing City Limits and boundary of said ADDITION (157), South  $89^{\circ}30'00''$  East, 594.48 feet, to a Southwestern corner of the SYLVAN SCHOOL ADDITION (252), as per description filed May 8, 1970, as Instrument 14743, Stanislaus County Records;
5. thence along the existing City Limits and boundary of said ADDITION (252), South  $89^{\circ}30'00''$  East, 20.00 feet, to the Northeastern corner of Section 16;
6. thence along the existing City Limits and the Eastern line of Section 16 and boundary of said ADDITION (252), South  $00^{\circ}54'15''$  East, 660.00 feet, to the Northwestern corner of ADDITION (272);
7. thence along the existing City Limits and boundary of said ADDITION (272), South  $00^{\circ}54'15''$  East, 659.39 feet, to the point of beginning, containing 18.284 Acres, more or less.

CLERK'S CERTIFICATE

I, W. T. CHYNOWETH, City Clerk of the City of Modesto, California, do hereby certify as follows:

The foregoing is a full, true and correct copy of a resolution duly adopted by at least a two-thirds (2/3) vote of all members of the Council at a regular meeting of said Council duly and regularly and legally called and held on due notice on March 3, 1975, of which meeting all of the members of said Council had due notice, and at which two-thirds (2/3) thereof were present and acting:


At said meeting said resolution was introduced upon motion of Councilman Dunlap, seconded by Councilman Newton, and adopted by the following vote:

AYES: Councilmen: Dunlap, Elliott, Kullijian, Mensinger, Newton,  
Mayor Davies  
NOES: Councilmen: None  
ABSENT: Councilmen: None

I have carefully compared the same with the original minutes of said meeting on file and of record in my office and the foregoing is a full, true and correct copy of the original resolution adopted at said meeting and entered in said minutes; and

Said resolution has not been amended, modified or rescinded since the date of its adoption and the same is now in full force and effect.

DATED: March 4, 1975

  
\_\_\_\_\_  
City Clerk of the City of Modesto,  
California

(SEAL)

MODESTO CITY COUNCIL  
RESOLUTION NO. 75-344

A RESOLUTION WITHDRAWING CERTAIN DESCRIBED  
TERRITORY FROM THE MC HENRY-DRY CREEK  
FIRE PROTECTION DISTRICT IN STANISLAUS COUNTY.

WHEREAS, a portion of the Mc Henry-Dry Creek  
Fire Protection District in Stanislaus County was annexed to the  
City of Modesto as Orangeburg-Lakewood Addition  
by Ordinance No. 1404-C.S. adopted on December 2,  
1974, and said addition officially became a part of the City of  
Modesto on February 24, 1975, and

WHEREAS, the Health and Safety Code of the State of  
California provides that whenever any portion of such a District is  
included within a city by reason of annexation, such portion may be  
withdrawn from the District by the filing with the governing body of  
the District and the Stanislaus County Board of Supervisors, the tax  
levying authority of the District, a copy of a resolution of the  
legislative body of the city, describing the included portion, and  
declaring such portion withdrawn, and

WHEREAS, it is to the best interests of the residents in  
the area of said Fire Protection District which has been annexed to  
the City that the area be withdrawn from said Fire Protection  
District and provided fire prevention and fire fighting services by  
the City,

NOW, THEREFORE, BE IT RESOLVED by the Council of the City  
of Modesto that the territory, the description of which is attached  
hereto and made a part hereof as though set forth in full herein, be  
withdrawn from the boundaries of the Mc Henry-Dry Creek  
Fire Protection District in Stanislaus County. Said withdrawal to  
be effective at 12:00 midnight on December 31, 1975.

BE IT FURTHER RESOLVED that the City Clerk be, and he is  
hereby directed to file a certified copy of this resolution with the  
governing body of the District and the Stanislaus County Board of  
Supervisors, the tax levying authority of the District.

The foregoing resolution was introduced at a regular meeting of the Council of the City of Modesto held on the 3rd day of March, 1975, by Councilman Dunlap, who moved its adoption, which motion being duly seconded by Councilman Newton, was upon roll call carried and the resolution adopted by the following vote:

AYES: Councilmen: Dunlap, Elliott, Kullijian, Mensinger, Newton, Mayor Davies

NOES: Councilmen: None

ABSENT: Councilmen: None

ATTEST: W. T. Chynoweth  
W. T. CHYNOWETH, City Clerk

(SEAL)

APPROVED AS TO FORM:

By Elwyn L. Johnson  
ELWYN L. JOHNSON, City Attorney

APPROVED AS TO DESCRIPTION:

By Ros Campbell  
Public Works Department

FILED  
2-25-75

June 12, 1974

ORANGEBURG-LAKEWOOD ADDITION

All that real property in the State of California, County of Stanislaus, in the Northeast quarter of Section 23 and the Northwest quarter of Section 24, Township 3 South, Range 9 East, Mount Diablo Base and Meridian, described as follows:

Beginning at a point on the existing City Limits as established by a Southeastern corner of LAKEWOOD NO. 1 ADDITION (292), as per description filed June 9, 1972, as Instrument 23377, Stanislaus County Records, said point being the West quarter corner of Section 24; thence leaving the existing City Limits and along the East-West quarter section line of Section 24, said line also being the Northern line of Lincoln Estates No. 3 as per map filed July 23, 1963 in Volume 20 of Maps, Page 51 and Lincoln Estates No. 4 as per map filed July 28, 1965 in Volume 21 of Maps, Page 14, Stanislaus County Records, North  $89^{\circ}21'20''$  East, 1309.25 feet, to a Southwestern corner of ORANGEBURG-LILLIAN ADDITION (302), as per description filed March 22, 1973, as Instrument 40448, Stanislaus County Records; thence along a Western line of Addition (302), said line also being a quarter quarter section line of Section 24, North  $00^{\circ}55'50''$  West, 1322.64 feet; to a point on a Southern line of Addition (292), said point also being on a quarter quarter section line of Section 24, thence along the existing City Limits South  $89^{\circ}21'35''$  West, 1310.08 feet; thence along Addition (292) the following courses and distances, South  $00^{\circ}58'00''$  East, 20.00 feet; South  $89^{\circ}21'35''$  West, 210.00 feet; South  $00^{\circ}58'00''$  East, 135.00 feet; North  $89^{\circ}21'35''$  East, 210.00 feet, to a point on the center line of Lakewood Avenue, said line also being the Section Line common to Sections 23 and 24; thence along the above mentioned line and an Eastern line of Addition (292), South  $00^{\circ}58'00''$  East, 1167.74 feet, to the point of beginning, containing 40.418 Acres, more or less.

MODESTO CITY COUNCIL  
RESOLUTION NO. 75-345

A RESOLUTION WITHDRAWING CERTAIN DESCRIBED  
TERRITORY FROM THE MC HENRY-DRY CREEK  
FIRE PROTECTION DISTRICT IN STANISLAUS COUNTY.

WHEREAS, a portion of the Mc Henry-Dry Creek  
Fire Protection District in Stanislaus County was annexed to the  
City of Modesto as Coffee-Floyd No. 3 Addition  
by Resolution No. 75-273 adopted on February 10,  
1975, and said addition officially became a part of the City of  
Modesto on February 14, 1975, and

WHEREAS, the Health and Safety Code of the State of  
California provides that whenever any portion of such a District is  
included within a city by reason of annexation, such portion may be  
withdrawn from the District by the filing with the governing body of  
the District and the Stanislaus County Board of Supervisors, the tax  
levying authority of the District, a copy of a resolution of the  
legislative body of the city, describing the included portion, and  
declaring such portion withdrawn, and

WHEREAS, it is to the best interests of the residents in  
the area of said Fire Protection District which has been annexed to  
the City that the area be withdrawn from said Fire Protection  
District and provided fire prevention and fire fighting services by  
the City,

NOW, THEREFORE, BE IT RESOLVED by the Council of the City  
of Modesto that the territory, the description of which is attached  
hereto and made a part hereof as though set forth in full herein, be  
withdrawn from the boundaries of the Mc Henry-Dry Creek  
Fire Protection District in Stanislaus County. Said withdrawal to  
be effective at 12:00 midnight on December 31, 1975.

BE IT FURTHER RESOLVED that the City Clerk be, and he is  
hereby directed to file a certified copy of this resolution with the  
governing body of the District and the Stanislaus County Board of  
Supervisors, the tax levying authority of the District.

The foregoing resolution was introduced at a regular meeting of the Council of the City of Modesto held on the 3rd day of March, 1975, by Councilman Dunlap, who moved its adoption, which motion being duly seconded by Councilman Newton, was upon roll call carried and the resolution adopted by the following vote:

AYES: Councilmen: Dunlap, Elliott, Kullijian, Mensinger, Newton, Mayor Davies

NOES: Councilmen: None

ABSENT: Councilmen: None

ATTEST: W. T. Chynoweth  
W. T. CHYNOWETH, City Clerk

(SEAL)

APPROVED AS TO FORM:

BY Elwyn L. Johnson  
ELWYN L. JOHNSON, City Attorney

APPROVED AS TO DESCRIPTION:

BY Paul Campbell  
Public Works Department

RGF  
2-23-75

COFFEE - FLOYD NO. 3 ADDITION

All that real property in the State of California, County of Stanislaus, being a portion of the Northeast quarter of Section 16, Township 3 South, Range 9 East, Mount Diablo Base and Meridian, described as follows:

Beginning at a point on the existing City Limits as established by the Southwestern corner of the COFFEE - FLOYD ADDITION (272), as per description filed June 22, 1971, as Instrument 23064, Stanislaus County Records, said point being on the South line of the North half of the Northeast quarter of Section 16, said point also being the Northwestern corner of the SHERWOOD MEADOWS ADDITION (175), as per description filed March 26, 1965, as Instrument 11993, Stanislaus County Records, said point also being the Northeastern corner of the COFFEE - FLOYD NO. 2 ADDITION (307), as per description filed August 2, 1973, as Instrument 4505, Stanislaus County Records;

1. thence along the existing City Limits and boundary of said ADDITION (307), North  $89^{\circ}30'40''$  West, 431.00 feet, to a Northeastern corner of the SHERWOOD TERRACE ADDITION (183), as per description filed November 9, 1965, as Instrument 43731, Stanislaus County Records;
2. thence along the existing City Limits and boundary of said ADDITION (183), North  $89^{\circ}30'40''$  West, 162.11 feet, to the Southeastern corner of SHERWOOD TERRACE, as per map filed November 26, 1964, in Volume 20 of Maps, Page 89, Stanislaus County Records;
3. thence along the Eastern line of said SHERWOOD TERRACE on the existing City Limits and boundary of said ADDITION (183), North  $01^{\circ}49'50''$  West, 1320.19 feet, to the North line of Section 16 and boundary of the WALNUT ACRES ADDITION (157), as per description filed May 14, 1963, as Instrument 18496, Stanislaus County Records;
4. thence along the existing City Limits and boundary of said ADDITION (157), South  $89^{\circ}30'00''$  East, 594.48 feet, to a Southwestern corner of the SYLVAN SCHOOL ADDITION (252), as per description filed May 8, 1970, as Instrument 14743, Stanislaus County Records;
5. thence along the existing City Limits and boundary of said ADDITION (252), South  $89^{\circ}30'00''$  East, 20.00 feet, to the Northeastern corner of Section 16;
6. thence along the existing City Limits and the Eastern line of Section 16 and boundary of said ADDITION (252), South  $00^{\circ}54'15''$  East, 660.00 feet, to the Northwestern corner of ADDITION (272);
7. thence along the existing City Limits and boundary of said ADDITION (272), South  $00^{\circ}54'15''$  East, 659.39 feet, to the point of beginning, containing 18.284 Acres, more or less.

MODESTO CITY COUNCIL  
RESOLUTION NO. 75-346

A RESOLUTION AMENDING SECTION 7.5 OF THE PERSONNEL RULES RELATING TO TYPES OF APPOINTMENT.

WHEREAS, Section 1202 of Article XII of the Charter of the City of Modesto provides that the Personnel System provided by said Article shall be implemented by such rules and regulations governing the administration thereof as are adopted by the City Council upon recommendation of the City Manager, and

WHEREAS, the City Council has reviewed an amendment to Section 7.5 of the Personnel Rules as recommended by the City Manager and finds that said amendment promotes the purposes and objectives of the Personnel System,

NOW, THEREFORE, BE IT RESOLVED by the Council of the City of Modesto as follows:

SECTION 1. That Section 7.5 of the Personnel Rules be amended to read as follows:

7.5 Types of Appointment

- (a) Probationary: Appointment from an eligible list to a position in the classified service, for a specified working test period.
- (b) Regular: Appointment following satisfactory completion of the probationary period, upon recommendation of the department head and approval of the City Manager.
- (c) Provisional: Appointment of a person who has not qualified through examination. It is intended that the appointing authority shall have the choice of at least three names in filling any vacancy. If less than three persons from eligible lists furnished are available for appointment, a probationary appointment may be made, or a provisional appointment of a person meeting the employment standards for the class may be made. If the position is considered to be permanent, the Director shall schedule an examination and establish an eligible list from which to make an appointment. A provisional appointment shall not extend beyond six months, except that the City Manager, with the approval of the City Council, may extend such period for not more than sixty days by any one action. Time spent on a provisional appointment shall not constitute a part of the probationary period.
- (d) Temporary: Appointment to a position of limited duration.
  - 1. Temporary positions of less than 90 days' duration are in the unclassified service.
  - 2. Temporary positions of more than 90 days' duration are in the classified service.
  - 3. The first 90 days of any temporary appointment, whether or not appointment is from an eligible list for the class, shall not constitute a part of the probationary period.
  - 4. Temporary appointees hired on an hourly or per diem basis shall not receive paid vacation, holiday, or sick leave benefits.

(e) Part-Time: Appointment to a position which requires less than full time.

1. Part-time positions requiring less than half time are in the unclassified service and pay shall be on an hourly or per diem basis for the time worked only.
2. Part-time positions requiring half time or more are in the classified service. Vacation, holiday, and sick leave benefits shall be proportional to time worked except that part-time employees not required to work on Good Friday shall not receive overtime credit. Service credit toward probationary period shall be proportional to time worked.

(f) Emergency: Appointment to meet the immediate requirements of any emergency conditions such as extraordinary fire, flood, earthquake, or enemy attack, which threatens public life or property. With the approval of the City Manager, any department head may employ such persons as may be needed for the duration of the emergency without regard to these rules affecting appointments, except that no such appointments shall exceed fifteen working days without Council approval.

(g) Acting: Appointment of an employee to temporarily fill a regular position when the employee appointed to that position is on vacation leave, sick leave or other authorized leave. When an employee is unable to perform the duties of his position for an extended period of time because of vacation leave, sick leave or other authorized leave, the Director may designate an employee to temporarily act in the capacity of the employee on leave. The Director may authorize additional compensation for an employee so designated during the duration of the appointment.

The foregoing resolution was introduced at a regular meeting of the Council of the City of Modesto held on the 3rd day of March, 1975, by Councilman Dunlap, who moved its adoption, which motion being duly seconded by Councilman Newton, was upon roll call carried and the resolution adopted by the following vote:

AYES: Councilmen: Dunlap, Elliott, Kullijian, Mensinger,  
Newton, Mayor Davies

NOES: Councilmen: None

ABSENT: Councilmen: None

ATTEST:

W. T. Chynoweth  
W. T. CHYNOWETH, City Clerk

(SEAL)

APPROVED AS TO FORM:

By

Elwyn L. Johnson  
ELWYN L. JOHNSON, City Attorney

MODESTO CITY COUNCIL  
RESOLUTION NO. 75- 347

A RESOLUTION ADDING SECTION 17.10 TO THE PERSONNEL RULES RELATING TO DESIGNATION OF MANAGEMENT AND CONFIDENTIAL EMPLOYEES.

WHEREAS, Section 1202 of Article XII of the Charter of the City of Modesto provides that the Personnel System provided by said Article shall be implemented by such rules and regulations governing the administration thereof as are adopted by the City Council upon recommendation of the City Manager, and

WHEREAS, the City Council has reviewed a proposed new Section 17.10 to be added to the Personnel Rules as recommended by the City Manager and finds that said proposed new section promotes the purposes and objectives of the Personnel System,

NOW, THEREFORE, BE IT RESOLVED by the Council of the City of Modesto as follows:

SECTION 1. That Section 17.10 be added to the Personnel Rules to read as follows:

17.10 Designation of Management and Confidential Employees.

The City Manager shall, based upon the duties and responsibilities of each employee of the city, designate those employees who are management and confidential employees.

The City Manager's determination of which employees of the city are management employees shall be based upon the following criteria:

- (a) The employee has executive or management duties which requires the employee to exercise independent judgment concerning the implementation of policy, or
- (b) The employee performs supervisory responsibilities, including the review of work of subordinate employees.

The City Manager's determination of which employees of the city are confidential employees shall be based upon the following criteria:

- (a) The employee prepares information for management employees which is related to employer-employee relations, or
- (b) The employee has access to information prepared for management employees which is related to employer-employee relations.

The foregoing resolution was introduced at a regular meeting of the Council of the City of Modesto held on the 3rd day of March, 1975, by Councilman Dunlap, who moved its adoption, which motion being duly seconded by Councilman Newton, was upon roll call carried and the resolution adopted by the following vote:

AYES: Councilmen: Dunlap, Elliott, Kullijian, Mensinger, Newton, Mayor Davies

NOES: Councilmen: None

ABSENT: Councilmen: None

ATTEST: *W. T. Chynoweth*  
W. T. CHYNOWETH, City Clerk

(SEAL)

APPROVED AS TO FORM:

By *Elwyn L. Johnson*  
ELWYN L. JOHNSON, City Attorney

MODESTO CITY COUNCIL  
RESOLUTION NO. 75-348

A RESOLUTION ACCEPTING PROPOSAL OF ANDERSEN, HEISS, AND HUGHES FOR  
REORGANIZATIONAL STUDY OF FINANCE DEPARTMENT

BE IT RESOLVED by the Council of the City of Modesto that the proposal of Andersen, Heiss, and Hughes to conduct a reorganizational study of the City of Modesto Finance Department at an estimated cost of \$6,000 is hereby approved.

The foregoing resolution was introduced at a regular meeting of the Council of the City of Modesto held on the 3rd day of March, 1975, by Councilman Mensinger, who moved its adoption, which motion being duly seconded by Councilman Dunlap, was upon roll call carried and the resolution adopted by the following vote:

AYES: Councilmen: Dunlap, Elliott, Kullijian, Mensinger,  
Newton, Mayor Davies

NOES: Councilmen: None

ABSENT: Councilmen: None

ATTEST: W. T. Chynoweth  
W. T. CHYNOWETH, City Clerk

MODESTO CITY COUNCIL  
RESOLUTION NO. 75-349

A RESOLUTION AMENDING THE BUDGET TO TRANSFER AN AMOUNT FROM THE REVENUE SHARING FUND TO THE GENERAL FUND TO PROVIDE FOR A FINANCE DEPARTMENT ORGANIZATION-OPERATION STUDY.

WHEREAS, the City Council desires to contract with a consulting firm to study the Finance Department's organization and operation, and

WHEREAS, it is desirable to start the study as soon as possible so it may be completed in time to consider the results with the 1975-76 budget, and

WHEREAS, uncommitted Revenue Sharing money, resulting from earned interest, is available to finance the study, and

WHEREAS, the City Council desires to transfer Six Thousand and no/100ths (\$6,000.00) Dollars from the Revenue Sharing Fund to the General Fund to finance the study.

NOW, THEREFORE, BE IT RESOLVED, by the Council of the City of Modesto, that an amount of Six Thousand and no/100ths (\$6,000.00) Dollars in the Revenue Sharing Fund be transferred to the General Fund.

BE IT FURTHER RESOLVED that said Six Thousand and no/100ths (\$6,000.00) Dollars be appropriated in the Services, Professional and Other Account (Account No. 235) of the Finance Department Budget (Department No. 15) of the General Fund (Fund No. 101) to provide financing for a Finance Department organization and operation study.

BE IT FURTHER RESOLVED that the Director of Finance is hereby authorized to take the necessary steps to implement the provisions of this resolution.

The foregoing resolution was introduced at a regular meeting of the Council of the City of Modesto held on the 3rd day of March, 1975, by Councilman Mensingher, who moved its adoption, which motion being duly seconded by Councilman Dunlap, was upon roll call carried and the resolution adopted by the following vote:

AYES: Councilmen: Dunlap, Elliott, Kullijian, Mensinger,  
Newton, Mayor Davies

NOES: Councilmen: None

ABSENT: Councilmen: None

ATTEST:

  
W. T. CHYNOWETH, City Clerk

(SEAL)

APPROVED AS TO FORM:

By

  
ELWYN L. JOHNSON, City Attorney

MODESTO CITY COUNCIL  
RESOLUTION NO. 75-350

A RESOLUTION APPROVING RIGHT OF WAY AGREEMENT BETWEEN THE CITY OF MODESTO AND JAMES E. AND ILONA B. BIDDINGTON AND ACCEPTING GRANT DEED (Briggsmore Avenue Street Project)

BE IT HEREBY RESOLVED by the Council of the City of Modesto that the right of way agreement between the City of Modesto and James E. and Ilona Biddington for the Briggsmore Avenue Street Project is hereby approved.

BE IT FURTHER RESOLVED that the City Manager and City Clerk are hereby authorized and directed to execute said right of way agreement on behalf of the City of Modesto and the City Clerk authorized to record said Grant Deed with the Recorder of Stanislaus County.

The foregoing resolution was introduced at a regular meeting of the Council of the City of Modesto held on the 3rd day of March, 1975, by Councilman Dunlap, who moved its adoption, which motion being duly seconded by Councilman Newton, was upon roll call carried and the resolution adopted by the following vote:

AYES: Councilmen: Dunlap, Elliott, Kullijian, Mensinger,  
Newton, Mayor Davies

NOES: Councilmen: None

ABSENT: Councilmen: None

ATTEST:

  
W. T. CHYNOWETH, City Clerk

MODESTO CITY COUNCIL  
RESOLUTION NO. 75-351

A RESOLUTION SETTING TIME AND PLACE FOR HEARING THE PLANNING COMMISSION'S RECOMMENDATION TO AMEND SECTION 10-2.1609 OF THE MODESTO MUNICIPAL CODE RELATING TO "CLEAR VISION TRIANGLE"

BE IT HEREBY RESOLVED by the Council of the City of Modesto that March 17, 1975 , at 4:10 P.M. in the Council Chambers, City Hall, 801 Eleventh Street, Modesto, California is hereby set as the time and place for consideration of the Planning Commission's recommendation to amend Section 10-2.1609 of Article 16 of Chapter 2 of Title X of the Modesto Municipal Code relating to "Clear Vision Triangle."

The foregoing resolution was introduced at a regular meeting of the Council of the City of Modesto held on the 3rd day of March , 1975 , by Councilman Dunlap , who moved its adoption, which motion being duly seconded by Councilman Newton , was upon roll call carried and the resolution adopted by the following vote:

AYES: Councilmen: Dunlap, Elliott, Kullijian, Mensinger,  
Newton, Mayor Davies

NOES: Councilmen: None

ABSENT: Councilmen: None

ATTEST:

  
W. T. CHYNOWETH, City Clerk

MODESTO CITY COUNCIL  
RESOLUTION NO. 75-352

A RESOLUTION SETTING THE TIME AND PLACE FOR A PUBLIC HEARING BEFORE THE COUNCIL OF THE CITY OF MODESTO ON A PROPOSED AMENDMENT TO SECTION 20-3-9 OF THE ZONING MAP TO RECLASSIFY FROM MEDIUM DENSITY RESIDENTIAL, R-2, TO PLANNED DEVELOPMENT ZONE, P-D (Holden Optical Co. - College Ave. Congregational Church)

WHEREAS, the Modesto City Planning Commission held a public hearing on February 18, 1975, in the Council Chambers, City Hall, for the purpose of considering an amendment to Section 20-3-9 of the Zoning Map to reclassifiy from medium density residential, R-2, to Planned Development Zone, P-D, to allow continued maintenance of the church facilities and conversion of an existing dwelling to a professional office and construct additional ~~the following described property~~ offices and parking areas in the following described property:

SEE ATTACHED EXHIBIT "A"

and

WHEREAS, the said Planning Commission after hearing evidence both oral and documentary on the proposed amendment, adopted Resolution No. 75-28 recommending to the Council that rezoning of the property described above is required by public necessity, convenience and general welfare;

NOW, THEREFORE, BE IT RESOLVED by the Council of the City of Modesto that a public hearing on the proposed amendment to Section 20-3-9 of the Zoning Map be set for March 24, 1975 at 7:30 P.M. in the Council Chambers, City Hall, 801 11th Street, Modesto, California, to consider the proposed rezoning as recommended by the Modesto City Planning Commission.


The foregoing resolution was introduced at a regular meeting of the Council of the City of Modesto held on the 3rd day of March, 1975, by Councilman Dunlap, who moved its adoption, which motion being duly seconded by Councilman Newton, was upon roll call carried and the resolution adopted by the following vote:

AYES: Councilmen: Dunlap, Elliott, Kullijian, Mensinger,  
Newton, Mayor Davies

NOES: Councilmen: None

ABSENT: Councilmen: None

ATTEST:

  
W. T. CHYNOWETH, City Clerk

All that portion of the East half of the Southwest quarter of the Northwest quarter of Section 20, Township 3 South, Range 9 East, M. D. B. & M. particularly described as follows:

Beginning at the Northeast corner of the Southwest quarter of the Northwest quarter; thence North  $88^{\circ}51'$  West 660.09 feet to the Northwest corner of the East half of the Southwest quarter of the Northwest quarter; thence South  $0^{\circ}49'$  East along the West line of the East half of the Southwest quarter of the Northwest quarter 236.89 feet; thence South  $88^{\circ}24'$  East 660.30 feet; thence North  $0^{\circ}50'$  West along the quarter section line 242.14 feet to the point of beginning.

Excepting therefrom the interest in the Southerly six feet of the above described property as conveyed to the City of Modesto by Deed dated May 16, 1952 and recorded July 16, 1952 in Volume 1097 of Official Records, page 278, Instrument No. 16684.

EXHIBIT "A"

Section 20-3-9  
Holden Optical  
College Ave.  
Congregational  
Church

MODESTO CITY COUNCIL  
RESOLUTION NO. 75-353

A RESOLUTION SETTING THE TIME AND PLACE FOR A PUBLIC HEARING BEFORE THE COUNCIL OF THE CITY OF MODESTO ON A PROPOSED AMENDMENT TO SECTION 25-3-9 OF THE ZONING MAP TO RECLASSIFY FROM LOW DENSITY RESIDENTIAL ZONE, R-1, TO MEDIUM DENSITY RESIDENTIAL ZONE, R-2 (Mid Coast Mortgage Company)

WHEREAS, the Modesto City Planning Commission held a public hearing on February 18, 1975, in the Council Chambers, City Hall, for the purpose of considering an amendment to Section 25-3-9 of the Zoning Map to re-classify from Low Density Residential Zone, R-1, to Medium Density Residential Zone, R-2, property located on the east side of Lincoln Avenue just south of MID Lateral #2 the following described property:

SEE EXHIBIT "A" ATTACHED

and

WHEREAS, the said Planning Commission after hearing evidence both oral and documentary on the proposed amendment, adopted Resolution No. 75-29 recommending to the Council that rezoning of the property described above is required by public necessity, convenience and general welfare;

NOW, THEREFORE, BE IT RESOLVED by the Council of the City of Modesto that a public hearing on the proposed amendment to Section 25-3-9 of the Zoning Map be set for March 24, 1975 at 7:35 P.M. in the Council Chambers, City Hall, 801 11th Street, Modesto, California, to consider the proposed rezoning as recommended by the Modesto City Planning Commission.

The foregoing resolution was introduced at a regular meeting of the Council of the City of Modesto held on the 3rd day of March, 1975, by Councilman Dunlap, who moved its adoption, which motion being duly seconded by Councilman Newton, was upon roll call carried and the resolution adopted by the following vote:

AYES: Councilmen: Dunlap, Elliott, Kullijian, Mensinger,  
Newton, Mayor Davies

NOES: Councilmen: None

ABSENT: Councilmen: None

ATTEST: W. T. Chynoweth  
W. T. CHYNOWETH, City Clerk

All that certain real property situate in a portion of Lot 5, Land of H. T. Crow as shown on map filed in Volume 2 of Maps, Page 28, Stanislaus County Records located in the West half of Section 25, Township 3 South, Range 9 East, Mount Diablo Base and Meridian, in the City of Modesto, County of Stanislaus, State of California, described as follows:

COMMENCING at quarter section corner common to Sections 25 and 26; thence North  $89^{\circ}33'09''$  East along the east-west quarter section line of said Section 25 a distance of 20.00 feet to the center line of Lincoln Avenue; thence North  $0^{\circ}31'51''$  West along said center line of Lincoln Avenue a distance of 661.42 feet to a point on the North line of the South half of said Lot 5 of Land of H. T. Crow, and the point of beginning of this description; thence continuing North  $0^{\circ}31'51''$  West along said center line a distance of 661.42 feet to a point on the North line of said Lot 5, Land of H. T. Crow; thence North  $89^{\circ}32'49''$  East along said North line a distance of 253.00 feet; thence South  $0^{\circ}27'11''$  East 123.00 feet; thence North  $89^{\circ}32'49''$  East 7.64 feet; thence South  $0^{\circ}27'11''$  East 125.00 feet; thence North  $89^{\circ}32'49''$  East 34.70 feet; thence South  $0^{\circ}31'51''$  East 413.44 feet to the North line of Lincoln Square No. 2, filed in Volume 25 of Maps, at Page 10, Stanislaus County Records; thence South  $89^{\circ}33'02''$  West along said North line 295.00 feet to the point of beginning.

CONTAINING: 4.25 Acres.

MODESTO CITY COUNCIL  
RESOLUTION NO. 75-354

A RESOLUTION APPROVING APPROPRIATION TRANSFER OF \$1,791 TO PROVIDE  
ADDITIONAL FUNDS NEEDED FOR SALARIES

BE IT RESOLVED by the Council of the City of Modesto that the  
following appropriation transfer(s) are approved:

GENERAL FUND (101)

FROM: General Reserve (60-101)	\$1,791
TO: Salaries & Wages, Regular (110-15-101)	\$1,791

(To provide for termination pay for our chief accountant  
and two weeks additional overlap in the purchasing officer  
position)

The foregoing resolution was introduced at a regular meeting  
of the Council of the City of Modesto held on the 3rd day of  
March , 1975, by Councilman Dunlap , who moved its  
adoption, which motion being duly seconded by Councilman Newton ,  
was upon roll call carried and the resolution adopted by the follow-  
ing vote:

AYES: Councilmen: Dunlap, Elliott, Kullijian, Mensinger,  
Newton, Mayor Davies  
NOES: Councilmen: None  
ABSENT: Councilmen: None

ATTEST:

  
W. T. CHYNOWETH, City Clerk

MODESTO CITY COUNCIL  
RESOLUTION NO. 75-355

A RESOLUTION SETTING TIME AND PLACE FOR HEARING APPEAL OF JAY LAWYER TO DECISION RENDERED BY ENVIRONMENTAL ASSESSMENT COMMITTEE REQUIRING AN ENVIRONMENTAL IMPACT REPORT FOR DEVELOPMENT AT STANDIFORD-TULLY

BE IT HEREBY RESOLVED by the Council of the City of Modesto that March 24, 1975 , at 7:45 P.M. in the Council Chambers, City Hall, 801 Eleventh Street, Modesto, California is hereby set as the time and place for consideration of appeal of Jay Lawyer to decision rendered by Environmental Assessment Committee on February 25, 1975, requiring an environmental impact report for development at Standiford-Tully.

The foregoing resolution was introduced at a regular meeting of the Council of the City of Modesto held on the 10th day of March , 1975, by Councilman Dunlap , who moved its adoption, which motion being duly seconded by Councilman Newton , was upon roll call carried and the resolution adopted by the following vote:

AYES: Councilmen: Dunlap, Elliott, Kullijian, Mensinger,  
Newton, Mayor Davies  
NOES: Councilmen: None  
ABSENT: Councilmen: None

ATTEST:

  
\_\_\_\_\_  
W. T. CHYNOWETH, City Clerk

MODESTO CITY COUNCIL  
RESOLUTION NO, 75-356

A RESOLUTION APPROVING PLANS AND SPECIFICATIONS AND AUTHORIZING CALL  
FOR BIDS FOR CONSTRUCTION OF CITY HALL PARKING ANNEX

BE IT HEREBY RESOLVED by the Council of the City of Modesto as follows:

SECTION 1. The plans and specifications for CONSTRUCTION of City Hall Parking Annex

copies of which are on file, are hereby accepted and approved.

SECTION 2. The City Clerk is hereby authorized to call for public competitive sealed bids for the above named project, to be opened in the office of the City Clerk, 801 11th Street, in the City of Modesto, on April 15, 1975 at 2:00 P.M. and the City Clerk is hereby directed to give notice inviting such sealed bids in the time, form, and manner provided by law.

SECTION 3. After the bids are opened, they shall be tabulated and analyzed and a report submitted to the Council at its next regular meeting.

The foregoing resolution was introduced at a regular meeting of the Council of the City of Modesto held on the 10th day of March, 1975, by Councilman Dunlap, who moved its adoption, which motion being duly seconded by Councilman Newton, was upon roll call carried and the resolution adopted by the following vote:

AYES: Councilmen: Dunlap, Elliott, Kullijian, Mensinger,  
Newton, Mayor Davies

NOES: Councilmen: None

ABSENT: Councilmen: None

ATTEST:

  
W. T. CHYNOWETH, City Clerk

MODESTO CITY COUNCIL  
RESOLUTION NO. 75-357

A RESOLUTION ACCEPTING THE BID OF GRISWOLD & WIGHT FOR FURNISHING EIGHT  
(8) 4-DOOR SEDANS

WHEREAS, Resolution No. 75-258 , adopted by the Council of the  
City of Modesto on February 10, 1975 , approved the plans and speci-  
fications for the furnishing of eight (8) 4-door Sedans

and authorized the calling for bids, and

WHEREAS, the bids received for the furnishing of eight (8) 4-door  
Sedans  
were opened at 2:00 P.M. on February 26, 1975 and later tabulated  
by the Director of Finance for the consideration of the Council,  
and

WHEREAS, the Director of Finance has recommended that  
the bid of Griswold & Wight at an estimated cost of \$31,905.20

be accepted as the lowest responsible bid.

NOW, THEREFORE, BE IT RESOLVED by the Council of the City of Modesto  
that the bid of Griswold & Wight at an estimated cost of \$31,905.20

be accepted and the execution of a contract for the completion of the  
project by the City's designated officials be authorized.

The foregoing resolution was introduced at a regular meeting of  
the Council of the City of Modesto held on the 10th day of March,  
1975, by Councilman Dunlap , who moved its adoption, which motion  
being duly seconded by Councilman Newton , was upon roll call carried  
and the resolution adopted by the following vote:

AYES: Councilmen: Dunlap, Elliott, Kullijian, Mensinger,  
Newton, Mayor Davies

NOES: Councilmen: None

ABSENT: Councilmen: None

ATTEST:

  
W. T. CHYNOWETH, City Clerk

MODESTO CITY COUNCIL  
RESOLUTION NO. 75-358

A RESOLUTION ACCEPTING THE BID OF BILL HUGHES DODGE FOR FURNISHING ONE  
(1) 4-DOOR SEDAN

WHEREAS, Resolution No. 75-258 , adopted by the Council of the  
City of Modesto on February 10, 1975 , approved the plans and speci-  
fications for the furnishing of one (1) 4-door Sedan

and authorized the calling for bids, and

WHEREAS, the bids received for the furnishing of one (1) 4-door  
Sedan  
were opened at 2:00 P.M. on February 26, 1975 and later tabulated  
by the Director of Finance for the consideration of the Council,  
and

WHEREAS, the Director of Finance has recommended that  
the bid of Bill Hughes Dodge at an estimated cost of \$3,717.96

be accepted as the lowest responsible bid.

NOW, THEREFORE, BE IT RESOLVED by the Council of the City of Modesto  
that the bid of Bill Hughes Dodge at an estimated cost of \$3,717.96

be accepted and the execution of a contract for the completion of the  
project by the City's designated officials be authorized.

The foregoing resolution was introduced at a regular meeting of  
the Council of the City of Modesto held on the 10th day of March,  
1975 , by Councilman Dunlap , who moved its adoption, which motion  
being duly seconded by Councilman Newton , was upon roll call carried  
and the resolution adopted by the following vote:

AYES: Councilmen: Dunlap, Elliott, Kullijian, Mensinger,  
Newton, Mayor Davies

NOES: Councilmen: None

ABSENT: Councilmen: None

ATTEST:

  
W. T. CHYNOWETH, City Clerk

MODESTO CITY COUNCIL  
RESOLUTION NO. 75-359

A RESOLUTION ACCEPTING THE BID OF BORNSTEIN COMPANY TO FURNISH 59 CASSETTE RECORDERS AND 55 RECHARGING UNITS FOR POLICE PERSONNEL

WHEREAS, Resolution No. 75-276 , adopted by the Council of the City of Modesto on February 18, 1975 , approved the plans and specifications for the furnishing of 59 cassette recorders and 55 recharging units and authorized the calling for bids, and

WHEREAS, the bids received for the furnishing of 59 cassette recorders and 55 recharging units were opened at 2:10 P.M. on March 4, 1975 and later tabulated by the Director of Finance for the consideration of the Council, and

WHEREAS, the Director of Finance has recommended that the bid of Bornstein Company at an estimated cost of \$5,576.00

be accepted as the lowest responsible bid.

NOW, THEREFORE, BE IT RESOLVED by the Council of the City of Modesto that the bid of Bornstein Company at an estimated cost of \$5,576.00

be accepted and the execution of a contract for the completion of the project by the City's designated officials be authorized.

The foregoing resolution was introduced at a regular meeting of the Council of the City of Modesto held on the 10th day of March, 1975 , by Councilman Dunlap , who moved its adoption, which motion being duly seconded by Councilman Newton , was upon roll call carried and the resolution adopted by the following vote:

AYES: Councilmen: Dunlap, Elliott, Kullijian, Mensinger,  
Newton, Mayor Davies

NOES: Councilmen: None

ABSENT: Councilmen: None

ATTEST:

  
W. T. CHYNOWETH, City Clerk

MODESTO CITY COUNCIL  
RESOLUTION NO. 75-360

**A RESOLUTION ACCEPTING THE BID OF AMERICAN PARKING METER COMPANY FOR THE FURNISHING OF 303 REBUILT DUNCAN MODEL 60 PARKING METERS**

WHEREAS, Resolution No. 75-255 , adopted by the Council of the City of Modesto on February 10, 1975 , approved the plans and specifications for the furnishing of 303 rebuilt Duncan Model 60 parking meters

and authorized the calling for bids, and

WHEREAS, the bids received for the furnishing of 303 rebuilt Duncan Model 60 parking meters

were opened at 2:00 P.M. on March 4, 1975 and later tabulated by the Director of Parking & Traffic for the consideration of the Council, and

WHEREAS, the Director of Parking & Traffic has recommended that the bid of American Parking Meter Company at an estimated cost of \$11,904.87

be accepted as the lowest responsible bid.

NOW, THEREFORE, BE IT RESOLVED by the Council of the City of Modesto that the bid of American Parking Meter Company at an estimated cost of \$11,904.87

be accepted and the execution of a contract for the completion of the project by the City's designated officials be authorized.

The foregoing resolution was introduced at a regular meeting of the Council of the City of Modesto held on the 10th day of March, 1975 , by Councilman Dunlap , who moved its adoption, which motion being duly seconded by Councilman Newton , was upon roll call carried and the resolution adopted by the following vote:

AYES: Councilmen: Dunlap, Elliott, Kullijian, Mensinger,  
Newton, Mayor Davies

NOES: Councilmen: None

ABSENT: Councilmen: None

ATTEST:

  
W. T. CHYNOWETH, City Clerk

MODESTO CITY COUNCIL  
RESOLUTION NO, 75-361

A RESOLUTION APPROVING PLANS AND SPECIFICATIONS AND AUTHORIZING CALL FOR BIDS FOR CONSTRUCTION OF WATERLINES IN LILLIAN DRIVE FOR PUMP STATION NO. 41

BE IT HEREBY RESOLVED by the Council of the City of Modesto as follows:

SECTION 1. The plans and specifications for construction of Waterlines in Lillian Drive for Pump Station No. 41 copies of which are on file, are hereby accepted and approved.

SECTION 2. The City Clerk is hereby authorized to call for public competitive sealed bids for the above named project, to be opened in the office of the City Clerk, 801 11th Street, in the City of Modesto, on March 25, 1975 at 11:00 A.M. and the City Clerk is hereby directed to give notice inviting such sealed bids in the time, form, and manner provided by law.

SECTION 3. After the bids are opened, they shall be tabulated and analyzed and a report submitted to the Council at its next regular meeting.

The foregoing resolution was introduced at a regular meeting of the Council of the City of Modesto held on the 10th day of March, 1975, by Councilman Dunlap, who moved its adoption, which motion being duly seconded by Councilman Newton, was upon roll call carried and the resolution adopted by the following vote:

AYES: Councilmen: Dunlap, Elliott, Kullijian, Mensinger,  
Newton, Mayor Davies  
NOES: Councilmen: None  
ABSENT: Councilmen: None

ATTEST:

  
W. T. CHYNOWETH, City Clerk

MODESTO CITY COUNCIL  
RESOLUTION NO. 75-362

A RESOLUTION OF THE COUNCIL OF THE CITY OF MODESTO  
ANNEXING TERRITORY TO THE MODESTO MUNICIPAL SEWER  
DISTRICT NO. 1 AND FIXING AND DETERMINING ITS  
BOUNDARIES. (SPRING CREEK ADDITION)

WHEREAS, the Council (herein called the "Council") of the  
City of Modesto (herein called the "City") heretofore on August 15, 1966,  
duly adopted Resolution No. 66-543, which was recorded in the office of  
the County Recorder of Stanislaus County on August 16, 1966, and which  
established the Modesto Municipal Sewer District No. 1, and

WHEREAS, the Council heretofore on January 27, 1975,  
duly adopted Resolution No. 75-212 (herein called the "resolution")  
determining that the public interest and convenience require that certain  
territory designated as Modesto Municipal Sewer District No. 1 Annexation  
No. 129 be annexed to the Modesto Municipal Sewer District No. 1,  
setting forth a general description of the area proposed to be annexed,  
and naming a time and place for hearing on annexation of the territory  
proposed to be annexed and providing for notice thereof, and

WHEREAS, the resolution, together with the names of the members  
of the Council voting for and against it, was posted, mailed to property  
owners in the area proposed to be annexed and published in the time, form  
and manner required by the resolution and by the Community Facilities Law  
of 1911 (California Health and Safety Code Section 4600, et seq., herein  
called the "law") as evidenced by the affidavit of posting and mailing  
and the affidavit of publication of the resolution on file in the office  
of the City Clerk, and

WHEREAS, on Monday, March 10, 1975, at  
the hour of 7:30 P.M., at the Council Chambers, City Hall, 801 11th  
Street, Modesto, California, said hearing was duly held and no objections  
were presented to the Council to the annexation of the area proposed to  
be annexed or to the inclusion of any lands in the District except:

**No objections.**

NOW, THEREFORE, BE IT RESOLVED by the Council of the City of Modesto, as follows:

SECTION 1. Any and all objections to the annexation of the territory designated as Modesto Municipal Sewer District No. 1 Annexation No. 129 to the Modesto Municipal Sewer District No. 1 or to the inclusion of any lands in said annexation are hereby overruled.

SECTION 2. The Council hereby determines that no territory or land is included within the boundaries of the territory proposed to be annexed to said Modesto Municipal Sewer District No. 1 which will not be benefited by said district.

SECTION 3. The Council hereby annexes that certain territory designated as Modesto Municipal Sewer District No. 1 Annexation No. 129 to the Modesto Municipal Sewer District No. 1.

SECTION 4. The boundaries of the territory designated as Modesto Municipal Sewer District No. 1 Annexation No. 129, which is hereby annexed to the Modesto Municipal Sewer District No. 1, are hereby established, fixed and finally determined to be as attached hereto and made a part hereof as though set forth in full herein.

SECTION 5. This resolution is adopted and all proceedings for the annexation of territory to the District shall be taken, pursuant to the Law.

SECTION 6. A certified copy of this resolution shall be recorded in the office of the County Recorder of Stanislaus County. Upon such recordation, the territory designated as Modesto Municipal Sewer District No. 1 Annexation No. 129, shall be deemed annexed to the Modesto Municipal Sewer District No. 1. Certified copies of this resolution, certified by the City Clerk, together with a map or plat showing the boundaries of the territory annexed, shall be filed by the City Clerk with the County Assessor of Stanislaus County, the County Clerk of Stanislaus County and the State Board of Equalization, Sacramento, California.

The foregoing resolution was introduced at a regular meeting of the Council of the City of Modesto held on the 10th day of March, 1975, by Councilman Dunlap, who moved its adoption, which motion being duly seconded by Councilman Kullijian, was upon roll call carried and the resolution adopted by the following vote:

AYES: Councilmen: Dunlap, Elliott, Kullijian, Mensinger,  
Newton, Mayor Davies  
NOES: Councilmen: None  
ABSENT: Councilmen: None

ATTEST: W. T. Chynoweth  
W. T. CHYNOWETH, City Clerk

(SEAL)

APPROVED AS TO FORM:

By Elwyn L. Johnson  
ELWYN L. JOHNSON, City Attorney

APPROVED AS TO DESCRIPTION:

By Bob Campbell  
Public Works Department

*Roll  
10-11-75*

All that real property in the State of California, County of Stanislaus, in Section 24, Township 3 South, Range 9 East, Mount Diablo Base and Meridian, described as follows:

Beginning at a point on the existing City Limits as established by a Southeastern corner of the ORANGEBURG-LILLIAN ADDITION (302), as per description filed March 22, 1973, as Instrument 40448, Stanislaus County Records, said point being on the center line of a 50.00 foot public road known as Scenic Drive; thence leaving the existing City Limits and along said center line of Scenic Drive; thence leaving the existing City Limits and along said center line of Scenic Drive the following courses: North 87°55'00" East, 87.63 feet; North 74°13'20" East, 161.82 feet; North 45°30'00" East, 129.51 feet; North 56°10'30" East, 304.60 feet; North 64°48'00" East, 272.20 feet; North 86°14'30" East, 330.69 feet; South 85°05'00" East, 493.32 feet; North 88°48'00" East, 114.87 feet, to a point on the Eastern line of Lot 19 of the IDAHO COLONY, as per map filed April 27, 1909, in Volume 4 of Maps, Page 20, Stanislaus County Records, said line also being the Eastern line of SPRINGCREEK NO. ONE Subdivision, as per map filed May 1, 1973, in Volume 24 of Maps, Page 43, Stanislaus County Records; thence along said Eastern line of Lot 19 of the IDAHO COLONY and said Eastern line of Springcreek No. One, North 00°47'00" West, 1378.16 feet, to the Northeastern corner of Lot 19 and a point on the Southeastern line of Lot 15 of said IDAHO COLONY; thence along said Southeastern line of Lot 15, said line being the center line of an irrigation ditch known as the Keeley Ditch, North 81°17'00" East, 527.14 feet, to the Southeastern corner of said Lot 15; thence along the Eastern line of Lot 15 and its Northerly extension, North 00°48'30" West, 262.74 feet, to the Southwestern corner of property conveyed to John L. Zamora, et al., by Deed recorded September 4, 1973, as Instrument 9101, Stanislaus County Records; thence along the Southern line of said Zamora property, North 89°21'00" East, 654.76 feet, to a point on the East line of said Section 24, said line also being the center line of a 50.00 foot wide public road known as Claus Road; thence along said East line of Section 24 and said center line of Claus Road, North 00°47'00" West, 552.03 feet, to its intersection with the center line of a public road known as East Orangeburg Avenue; thence along said center line of East Orangeburg Avenue, South 89°21'00" West, 1209.99 feet, to its intersection with the Northerly extension of the Eastern line of the property conveyed to Alan M. Bancroft, et ux, as per Deed recorded June 21, 1971, as Instrument 22832, Stanislaus County Records; thence along said Northerly extension and Eastern line of said Bancroft property, South 00°50'00" East, 164.50 feet, to the Southeastern corner of the Bancroft property; thence along the Southern line of the Bancroft property, South 89°21'00" West, 100.00 feet, to a point on the Western line of Lot 15; thence along the Western line of Lot 15, South 00°50'00" East, 743.55 feet, to a point on a Northwestern line of Lot 19 and said center line of the Keeley Ditch; thence along said Northwestern line of Lot 19, South 81°17'00" West, 595.45 feet; thence continuing along a Northwestern line of Lot 19 and the center line of the Keeley Ditch, South 64°37'00" West, 71.28 feet, to the Northeastern corner of Lot 20 of the IDAHO COLONY; thence along the Northwestern line of Lot 20 and the center line of the Keeley Ditch, South 64°37'00" West, 719.60 feet, to the Northwestern corner of Lot 20 and a point on the existing City Limits as established by a Southeastern corner of said ADDITION (302); thence along the existing City Limits on a Southern line of ADDITION (302), South 89°21'30" West, 337.72 feet; thence continuing along the existing City Limits on an Eastern line of ADDITION (302), South 00°53'00" East, 1329.50 feet, to the point of beginning, containing 71.793 Acres, more or less.

CLERK'S CERTIFICATE

I, W. T. Chynoweth, City Clerk of the City of Modesto, California, do hereby certify as follows:

The foregoing is a full, true and correct copy of a resolution duly adopted by at least a two-thirds (2/3) vote of all members of the Council at a regular meeting of said Council duly and regularly and legally called and held on due notice on MaRch 10 1975, of which meeting all of the members of said Council had due notice, and at which two-thirds (2/3) thereof were present and acting:

At said meeting said resolution was introduced upon motion of Councilman Dunlap, seconded by Councilman Kullijian, and adopted by the following vote:

AYES: Councilmen: Dunlap, Elliott, Kullijian, Mensinger,  
Newton, Mayor Davies


NOES: Councilmen: None

ABSENT: Councilmen: None

I have carefully compared the same with the original minutes of said meeting on file and of record in my office and the foregoing is a full, true and correct copy of the original resolution adopted at said meeting and entered in said minutes; and

Said resolution has not been amended, modified or rescinded since the date of its adoption and the same is now in full force and effect.

DATED: March 11, 1975

  
\_\_\_\_\_  
City Clerk of the City of Modesto,  
California  
W. T. CHYNOWETH

(SEAL)

MODESTO CITY COUNCIL  
RESOLUTION NO. 75-363

A RESOLUTION OF THE COUNCIL OF THE CITY OF MODESTO ANNEXING TERRITORY TO THE MODESTO MUNICIPAL SEWER DISTRICT NO. 1 AND FIXING AND DETERMINING ITS BOUNDARIES. (ORANGEBURG-SONOMA NO. 2)

WHEREAS, the Council (herein called the "Council") of the City of Modesto (herein called the "City") heretofore on August 15, 1966, duly adopted Resolution No. 66-543, which was recorded in the office of the County Recorder of Stanislaus County on August 16, 1966, and which established the Modesto Municipal Sewer District No. 1, and

WHEREAS, the Council heretofore on January 27, 1975, duly adopted Resolution No. 75-213 (herein called the "resolution") determining that the public interest and convenience require that certain territory designated as Modesto Municipal Sewer District No. 1 Annexation No. 130 be annexed to the Modesto Municipal Sewer District No. 1, setting forth a general description of the area proposed to be annexed, and naming a time and place for hearing on annexation of the territory proposed to be annexed and providing for notice thereof, and

WHEREAS, the resolution, together with the names of the members of the Council voting for and against it, was posted, mailed to property owners in the area proposed to be annexed and published in the time, form and manner required by the resolution and by the Community Facilities Law of 1911 (California Health and Safety Code Section 4600, et seq., herein called the "law") as evidenced by the affidavit of posting and mailing and the affidavit of publication of the resolution on file in the office of the City Clerk, and

WHEREAS, on Monday, March 10, 1975, at the hour of 7:30 P.M., at the Council Chambers, City Hall, 801 11th Street, Modesto, California, said hearing was duly held and no objections were presented to the Council to the annexation of the area proposed to be annexed or to the inclusion of any lands in the District except:

No objections.

NOW, THEREFORE, BE IT RESOLVED by the Council of the City of Modesto, as follows:

SECTION 1. Any and all objections to the annexation of the territory designated as Modesto Municipal Sewer District No. 1 Annexation No. 130 to the Modesto Municipal Sewer District No. 1 or to the inclusion of any lands in said annexation are hereby overruled.

SECTION 2. The Council hereby determines that no territory or land is included within the boundaries of the territory proposed to be annexed to said Modesto Municipal Sewer District No. 1 which will not be benefited by said district.

SECTION 3. The Council hereby annexes that certain territory designated as Modesto Municipal Sewer District No. 1 Annexation No. 130 to the Modesto Municipal Sewer District No. 1.

SECTION 4. The boundaries of the territory designated as Modesto Municipal Sewer District No. 1 Annexation No. 130, which is hereby annexed to the Modesto Municipal Sewer District No. 1, are hereby established, fixed and finally determined to be as attached hereto and made a part hereof as though set forth in full herein.

SECTION 5. This resolution is adopted and all proceedings for the annexation of territory to the District shall be taken, pursuant to the Law.

SECTION 6. A certified copy of this resolution shall be recorded in the office of the County Recorder of Stanislaus County. Upon such recordation, the territory designated as Modesto Municipal Sewer District No. 1 Annexation No. 130, shall be deemed annexed to the Modesto Municipal Sewer District No. 1. Certified copies of this resolution, certified by the City Clerk, together with a map or plat showing the boundaries of the territory annexed, shall be filed by the City Clerk with the County Assessor of Stanislaus County, the County Clerk of Stanislaus County and the State Board of Equalization, Sacramento, California.

The foregoing resolution was introduced at a regular meeting of the Council of the City of Modesto held on the 10th day of March, 1975, by Councilman Kullijian, who moved its adoption, which motion being duly seconded by Councilman Elliott, was upon roll call carried and the resolution adopted by the following vote:

AYES: Councilmen: Dunlap, Elliott, Kullijian, Mensinger, Newton, Mayor Davies

NOES: Councilmen: None

ABSENT: Councilmen: None

ATTEST: W. T. Chynoweth  
W. T. CHYNOWETH, City Clerk

(SEAL)

APPROVED AS TO FORM:

By Elwyn L. Johnson  
ELWYN L. JOHNSON, City Attorney

APPROVED AS TO DESCRIPTION:

By Rod Campbell  
Public Works Department

ORANGEBURG-SONOMA NO. 2 ADDITION

All that real property in the State of California, County of Stanislaus, in the Northeast and the Northwest quarter of Section 23, Township 3 South, Range 9 East, Mount Diablo Base and Meridian, described as follows

Beginning at a point on the existing City Limits as established by the Northwestern corner of the ORANGEBURG-EASTRIDGE ADDITION (308), as per description filed August 17, 1973, as Instrument 6631, Stanislaus County Records, said point also being on the center line of a 120 foot public road known as East Briggsmore Avenue; thence along the existing City Limits and the boundary of said Addition (308), South  $00^{\circ}15'15''$  East, 778.99 feet; thence South  $89^{\circ}27'15''$  East, 100.00 feet; thence, South  $0^{\circ}15'15''$  East, 455.60 feet, to the center line of a 40 foot public road known as East Orangeburg Avenue and the Southwestern corner of said Addition (308), said point also being on the Northern boundary of the LAKEWOOD NO. 1 ADDITION (292), as per description filed June 9, 1972, as Instrument 23377, Stanislaus County Records; thence along the existing City Limits and the boundary of said Addition (292), North  $89^{\circ}27'15''$  West, 757.02 feet, to the Northwestern corner of said Addition (292), said point also being the Northeastern corner of the SONOMA NO. 3 ADDITION (285), as per description filed April 26, 1972, as Instrument 16760, Stanislaus County Records; thence along the existing City Limits and the boundary of said Addition (285), North  $89^{\circ}27'15''$  West, 657.00 feet, to a point on the Eastern line of the Western half of Lot 5 of the O. McHENRY RANCH Subdivision, as per map filed February 14, 1905, in Volume 2 of Maps, Page 7, Stanislaus County Records; thence leaving the existing City Limits, North  $0^{\circ}15'15''$  West, 1,400.70 feet, to the center line of East Briggsmore Avenue; thence along said center line, South  $82^{\circ}15'45''$  East, 1,326.78 feet, to the point of beginning, containing 40.790 Acres, more or less.

CLERK'S CERTIFICATE

I, W. T. CHYNOWETH, City Clerk of the City of Modesto, California, do hereby certify as follows:

The foregoing is a full, true and correct copy of a resolution duly adopted by at least a two-thirds (2/3) vote of all members of the Council at a regular meeting of said Council duly and regularly and legally called and held on due notice on March 10, 1975, of which meeting all of the members of said Council had due notice, and at which two-thirds (2/3) thereof were present and acting:

At said meeting said resolution was introduced upon motion of Councilman Kullijian, seconded by Councilman Elliott, and adopted by the following vote:

AYES: Councilmen: Dunlap, Elliott, Kullijian, Mensinger,  
Newton, Mayor Davies


NOES: Councilmen: None

ABSENT: Councilmen: None

I have carefully compared the same with the original minutes of said meeting on file and of record in my office and the foregoing is a full, true and correct copy of the original resolution adopted at said meeting and entered in said minutes; and

Said resolution has not been amended, modified or rescinded since the date of its adoption and the same is now in full force and effect.

DATED: March 25, 1975

  
\_\_\_\_\_  
City Clerk of the City of Modesto,  
California  
W. T. CHYNOWETH

(SEAL)

MODESTO CITY COUNCIL  
RESOLUTION NO. 75-364

A RESOLUTION ADOPTING AN AMENDMENT TO THE MODESTO URBAN AREA GENERAL PLAN ENTITLED "PHASE TWO HOUSING ELEMENT"; AND CERTIFYING COPIES THEREOF TO THE BOARD OF SUPERVISORS OF THE COUNTY OF STANISLAUS AND TO THE CITY COUNCILS OF THE CITIES OF CERES AND RIVERBANK.

WHEREAS, pursuant to the provisions of the Government Code of the State of California, the Modesto City Planning Commission is charged with the responsibility of recommending to the City Council a comprehensive, long-term general plan for the physical development of the city and land outside its boundaries which, in the Commission's judgment, bears relating to its planning, and

WHEREAS, a General Plan for the City of Modesto entitled "Modesto-Ceres-Empire Area General Plan", was recommended by the Modesto City Planning Commission and adopted by the Council of the City of Modesto by Resolution No. 59-33 on January 23, 1959, and

WHEREAS, thereafter the Planning Commission of the City of Modesto determined and found that amendments to said adopted General Plan of the City of Modesto and surrounding urban area were in the public interest, and said General Plan was amended by Modesto City Council Resolutions:

No. 65-695, adopted on December 27, 1965, (Land Use, Public Facilities, and Circulation)  
No. 70-235, adopted on March 16, 1970, (Housing Element, Phase #1)  
No. 72-1042, adopted on October 2, 1972, (Interim Open Space Plan)  
No. 73-671, adopted on August 6, 1973, (Open Space and Recreation Elements)  
No. 74-651, adopted on August 5, 1974, (Amended Land Use and Circulation Elements),

and

WHEREAS, the Planning Commission of the City of Modesto has determined and found that an amendment to said General Plan to add a Phase Two Housing Element is in the public interest, and

WHEREAS, the Planning Commission held a public hearing on December 17, 1974, on said proposed Phase Two Housing Element, and

WHEREAS, the Planning Commission by Resolution No. 75-9, adopted on January 21, 1975, has approved and recommended to the City Council an amendment to the Modesto Urban Area General Plan, which amendment is entitled "Phase Two Housing Element", and

WHEREAS, the City Council held a public hearing on said amendment, as approved and recommended by the Planning Commission, on March 10, 1975, at 7:35 p.m., in

the Council Chambers, in City Hall, Modesto California, as required by law,


NOW, THEREFORE, BE IT RESOLVED by the Council of the City of Modesto that it does hereby adopt an amendment to the Modesto Urban Area General Plan entitled "Phase Two Housing Element", dated January 21, 1975, as approved and recommended by the Planning Commission, copies of which are on file in the office of the Director of Planning and in the office of the City Clerk, and which by this reference is hereby made a part hereof as though set forth in full herein.

BE IT FURTHER RESOLVED by the Council that the City Clerk is hereby directed to certify a copy of said "Phase Two Housing Element" of the Modesto Urban Area General Plan to the Board of Supervisors of the County of Stanislaus, the City Council of the City of Ceres, and the City Council of the City of Riverbank.

The foregoing resolution was introduced at a regular meeting of the Council of the City of Modesto held on the 10th day of March, 1975, by Councilman Newton, who moved its adoption, which motion being duly seconded by Councilman Mensinger, was upon roll call carried and the resolution adopted by the following vote:

AYES: Councilmen: Dunlap, Elliott, Kullijian, Mensinger, Newton, Mayor Davies  
NOES: Councilmen: None  
ABSENT: Councilmen: None.

ATTEST:

  
W. T. CHYNOWETH, City Clerk

(SEAL)

APPROVED AS TO FORM:

By

  
ELWYN L. JOHNSON, City Attorney

**MODESTO CITY COUNCIL  
RESOLUTION NO. 75-365**

**A RESOLUTION APPROVING A PLOT PLAN AND LANDSCAPING,  
IRRIGATION AND SIGN PLANS FOR P-D(53) FOR A NEIGHBORHOOD  
SHOPPING CENTER AT THE NORTHEAST CORNER OF SYLVAN  
AVENUE AND COFFEE ROAD.**

WHEREAS, the Development Plan for P-D(53), which permits construction of a neighborhood shopping center to be located at the northeast corner of Sylvan Avenue and Coffee Road, was approved by the City Council on December 16, 1968, by Resolution No. 68-1148, and

WHEREAS, Condition No. 3 of said Resolution No. 68-1148 states "that prior to the issuance of a building permit for development of this P-D, a site plan for the development, including a landscaping and irrigation plan and sign proposals shall be approved by the Planning Commission and City Council", and

WHEREAS, on February 5, 1975, the applicant filed copies of a site or plot plan with the City for approval by both the Planning Commission and City Council, and

WHEREAS, the submitted plot plan substantially meets the standards imposed by the City Council in Resolution No. 68-1148 as well as the current requirements of the Modesto Municipal Code for a Planned-Development Zone, and

WHEREAS, a public hearing was held by the Planning Commission on February 18, 1975, in the City Council Chambers, City Hall, 801 11th Street, Modesto, California, at which hearing said plot plan was considered and approved by the Planning Commission, and

WHEREAS, a public hearing on said plot plan was held by the Council of the City of Modesto on March 10, 1975, at 7:50 P.M., in the Council Chambers, City Hall, 801 11th Street, Modesto, California, at which time evidence, both oral and documentary, was taken and introduced, and

WHEREAS, on February 24, 1975, the applicant filed copies of landscaping, irrigation and sign plans with the City for approval by both the Planning Commission and City Council, and

WHEREAS, said landscaping, irrigation and sign plans substantially meet the standards imposed by the City Council in Resolution No. 68-1148 as well as the current requirements of the Modesto Municipal Code for a Planned-Development Zone, and

WHEREAS, on March 4, 1975, the Planning Commission considered and approved said landscaping, irrigation and sign plans, and

WHEREAS, the Council certifies it has received and reviewed the findings of the City of Modesto Environmental Assessment Committee which resulted in a negative declaration of environmental impact of the subject project,

NOW, THEREFORE, BE IT RESOLVED by the Council of the City of Modesto that it hereby approves the plot plan titled, "Shopping Center - H. Berberian, Coffee and Sylvan, Modesto, California", stamped approved by the Planning Commission on February 18, 1975, and on file in the office of the Planning Director, subject to the following conditions:

1. That all development shall be in accordance with the plan referred to above.

2. That prior to the issuance of a building permit, a landscaping and irrigation plan shall be submitted by the applicant and approved by both the Planning Commission and the City Council. Landscaping and the irrigation system shall be installed and maintained in accordance with the approved landscaping and irrigation plan. Irrigation shall be by underground sprinkler system.

3. That all landscaping, fences, and walls shall be maintained and the premises shall be kept free of weeds, trash, and other debris.

4. That the development shall be connected to the City of Modesto water and sewer facilities in accordance with the requirements of the Director of Public Works.

5. That all parking and driveway areas shall be improved in accordance with the provisions of Sections 10-2.1801, 10-2.1804, and 10-2.1808 of the Municipal Code. On-site drainage must be maintained on site and must be approved by the City Engineer.

6. That the applicant shall install four fire hydrants and the pipeline system therefore in accordance with the requirements and to the specifications of the Fire Chief. These hydrants shall be installed prior to occupancy of the premises.

7. That all trash for the supermarket shall be maintained within the building. That all other trash shall either be maintained within the buildings or within a solid masonry walled enclosure. Said enclosure shall be set outside the driveways and shall not be located closer than forty feet to any adjacent residentially zoned properties. The location and design of said enclosure must be approved by the Planning Director.

8. That the supermarket shall be the first use within the center to open for business.

9. That the six-foot solid decorative masonry wall along the boundary between the shopping center and adjacent residentially zoned property be completed prior to the opening of the supermarket.

10. That all lighting shall be installed with shields to reflect the light away from adjacent residentially zoned properties.

11. That no operations conducted on the shopping center premises shall cause an unreasonable amount of noise, odor, dust, mud, smoke, vibration or electrical interference detectable off the premises. All machinery or equipment located on the shopping center premises shall be soundproofed in accordance with the requirements of the Director of Public Works and shall not be located closer than forty feet to adjacent residentially zoned properties.

12. That all activities in the loading dock areas northeast of the supermarket and super drug store including the parking of trucks may be conducted only between the hours of 7:00 a.m. and 10:00 p.m. of each day.

13. That the loading dock areas northeast of the supermarket and super drug store may not be used for outside storage of any type of material.

14. That all businesses in the shopping center may be open to the public only between the hours of 7:00 a.m. and 10:00 p.m. of each day, seven days a week, unless a use permit is obtained from the Board of Zoning Adjustment, in accordance with the provisions of Article 20 of Chapter 2 of Title X of the Modesto Municipal Code, after a public hearing, to allow one or more businesses to be open for business additional hours.

15. That prior to the issuance of a building permit, the developer shall dedicate sufficient street right-of-way to provide for minimum forty feet wide part width collector streets along both the northwest and the northeast boundaries of the shopping center as shown in red on the approved plot plan.

16. That prior to the issuance of a building permit, the developer shall submit street improvement plans prepared by a registered Civil Engineer for approval by the City Engineer.

17. That the developer shall improve the unnamed streets along both the northwest and northeast boundaries of the shopping center at a minimum to a forty foot part width collector street standard in accordance with the requirements of the Director of Public Works.

18. That all public improvements, including fire hydrants, shall be installed prior to occupancy of the premises or by October 9, 1978, whichever occurs first.

19. That prior to the issuance of a building permit, if all required public improvements have not been installed, a cash deposit, savings and loan certificate, surety bond or other instrument of credit in an amount to be determined by the City Engineer shall be filed with the City Clerk to guarantee installation of public improvements, including fire hydrants, by October 9, 1978, or prior to occupancy, whichever occurs first.

20. That one free-standing shopping center identification sign shall be permitted on both the Coffee Road and Sylvan Avenue street frontages as shown on the plot plan. Said free-standing signs shall not exceed six feet in height and 25 square feet in total sign area. All other signs shall comply with the sign regulations of the H-1 Zone.

21. That prior to the issuance of a building permit, the applicant shall either initiate proceedings to rezone to P-D(53) the small triangular area at the northwest corner of the shopping center currently zoned R-1 or shall redesign the loading area driveway at the northwest corner of the shopping center so that said driveway does not cross said small triangular area for access to the adjoining unnamed street.

22. If the applicant initiates proceedings to rezone to P-D(53) the small triangular area at the northwest corner of the shopping center currently zoned R-1, then prior to occupancy of the premises, said small triangular area shall be split from the adjoining property and added to the P-D(53) property by a parcel map.

BE IT FURTHER RESOLVED that the following plans, as amended in red on their face, stamped approved by the Planning Commission on March 4, 1975, and on file in the office of the Planning Director, are hereby approved:

1. A landscaping plan titled "Planting Plan - Shopping Center for H. Berberian, Coffee and Sylvan, Modesto, California".

2. An irrigation plan titled "Irrigation Plan - Shopping Center for H. Berberian, Coffee and Sylvan, Modesto, California".

3. A sign plan titled "Proposed Monument Signs - H. Berberian, Modesto, California".

BE IT FURTHER RESOLVED that the Director of Planning of the City of Modesto is hereby directed to file or cause to be filed with the Stanislaus County Clerk a Notice of Determination in regard to the environmental impact of the subject project.

The foregoing resolution was introduced at a regular meeting of the Council of the City of Modesto, held on the 10th day of March, 1975, by Councilman Elliott, who moved its adoption, which motion being duly seconded by Councilman Newton, was upon roll call carried and the resolution adopted by the following vote:

AYES: Councilmen: Dunlap, Elliott, Mensinger, Newton,  
Mayor Davies

NOES: Councilmen: None

ABSENT: Councilmen: Kullijian

ATTEST: W. T. Chynoweth  
W. T. CHYNOWETH, City Clerk

(SEAL)

APPROVED AS TO FORM:

BY Elwyn L. Johnson  
ELWYN L. JOHNSON, City Attorney

MODESTO CITY COUNCIL  
RESOLUTION NO. 75-366

A RESOLUTION OF INTENTION TO APPROVE AN AMENDMENT TO CONTRACT BETWEEN THE BOARD OF ADMINISTRATION OF THE PUBLIC EMPLOYEES' RETIREMENT SYSTEM AND THE CITY OF MODESTO.

WHEREAS, the Public Employees' Retirement Law permits the participation of public agencies and their employees in the Public Employees' Retirement System by the execution of a contract, and sets forth the procedure by which said public agencies may elect to subject themselves and their employees to amendments to said law, and

WHEREAS, one of the steps required in the procedure to amend this contract is the adoption by the legislative body of the public agency of a resolution giving notice of its intention to approve an amendment to said contract, which resolution shall contain a summary of the changes proposed in said contract, and

WHEREAS, the following is a summary of the proposed change:

Provides, upon death of a miscellaneous member and/or local safety member who has retired for service or disability, for the continuation of post-retirement survivor allowance to certain survivors.

NOW, THEREFORE, BE IT RESOLVED, that the City Council of the City of Modesto, gives, and it does hereby give notice of intention to approve an amendment to the contract between the City Council and the Board of Administration of the Public Employees' Retirement System, a copy of said amendment being attached hereto, marked Exhibit "A", and by this reference made a part hereof.

The foregoing resolution was introduced at a regular meeting of the Council of the City of Modesto held on the 10th day of March, 1975, by Councilman Dunlap, who moved its adoption, which motion being duly seconded by Councilman Newton, was upon roll call carried and the resolution adopted by the following vote:

AYES:	Councilmen:	Dunlap, Elliott, Kullijian, Mensinger, Newton, Mayor Davies
NOES:	Councilmen:	None
ABSENT:	Councilmen:	None

ATTEST:

  
W. T. CHYNOWETH, City Clerk

(SEAL)

APPROVED AS TO FORM:

By

  
ELWYN L. JOHNSON, City Attorney

AMENDMENT TO CONTRACT BETWEEN THE  
BOARD OF ADMINISTRATION  
PUBLIC EMPLOYEES' RETIREMENT SYSTEM  
AND THE

CITY COUNCIL  
OF THE  
CITY OF MODESTO

The Board of Administration, Public Employees' Retirement System, hereinafter referred to as Board, and the CITY COUNCIL of the CITY OF MODESTO, hereinafter referred to as Public Agency, having entered into a contract under date of July 27, 1946, effective May 1, 1946, as amended effective December 1, 1950, July 1, 1956, July 1, 1959, November 1, 1959, January 1, 1960, October 1, 1962, January 1, 1969, May 1, 1973, and May 1, 1974, and as provided by Chapters 170 and 316, Statutes of 1971, which provide for participation of Public Agency in said System, Board and Public Agency hereby agree as follows:

A. Sub-paragraph (f) shall be added to Paragraph 5 of said contract:

5. (f) Sections 21263 and 21263.1 (providing upon the death of a miscellaneous and/or local safety member who has retired for service or disability for the continuation of the post-retirement survivor allowance to certain survivors).

B. Paragraphs 6 (a) and 6 (b) shall be stricken from said contract and the following paragraphs substituted therefor:

6. (a) With respect to miscellaneous members, the public agency shall contribute the following percentages of monthly salaries earned as miscellaneous members of said System:
- (1) 0.91 percent until June 30, 2000 on account of the liability for prior service benefits.
  - (2) 8.49 percent of total monthly salaries earned as miscellaneous members of said System on account of the liability for current service benefits.
  - (3) 0.63 percent until May 31, 1976 to provide the benefits under Section 21222.1 of the Government Code.
  - (4) 0.02 percent on account of the liability for the 1959 survivors program.
6. (b) With respect to local safety members, the public agency shall contribute the following percentages of monthly salaries earned as local safety members of said System:

- (1) 0.275 percent until June 30, 2000 on account of the liability for prior service benefits.
- (2) 12.131 percent on account of the liability for current service benefits.
- (3) 0.870 percent until May 31, 1976 to provide the benefits under Section 21222.1 of the Government Code.
- (4) 0.062 percent on account of the liability for the 1959 Survivors program.

C. This amendment shall be attached to said contract and shall become effective on the \_\_\_\_\_ day of \_\_\_\_\_.

Witness our hands this \_\_\_\_\_ day of \_\_\_\_\_.

BOARD OF ADMINISTRATION  
PUBLIC EMPLOYEES' RETIREMENT SYSTEM

BY \_\_\_\_\_  
Carl J. Blechinger, Executive Officer

CITY COUNCIL  
OF THE  
CITY OF MODESTO

BY \_\_\_\_\_  
Presiding Officer

Attest:

\_\_\_\_\_  
Clerk

MODESTO CITY COUNCIL  
RESOLUTION NO. 75-367

A RESOLUTION ACCEPTING IMPROVEMENTS IN LINCOLN SQUARE NO. 2 SUBDIVISION  
AND AUTHORIZING RELEASE OF SUBIDVISION BONDS

WHEREAS, Mid Coast Mortgage Company, a corporation, subdividers of Lincoln Square No. 2 Subdivision, has filed subdivision improvement bonds for faithful performance and labor and materials in the amount of \$159,000 and \$79,500 respectively to guarantee improvements in Lincoln Square No. 2 Subdivision; and

WHEREAS, the Director of Public Works in a memorandum dated March 4, 1975, indicates that all work required by the subdivision agreement has been completed to the satisfaction of the Public Works Department; and

WHEREAS, the Director of Public Works has indicated that it would be in order for the City Council to accept the improvements in said subdivision as complete and authorize the City Clerk to file a notice of completion and release the bonds upon expiration of the statutory period.

NOW, THEREFORE, BE IT RESOLVED by the Council of the City of Modesto:

1. The improvements of Lincoln Square No. 2 Subdivision are hereby accepted.
2. The City Clerk is hereby authorized to release the bond for faithful performance in the amount of \$159,000 upon recordation of notice of completion.
3. The City Clerk is hereby authorized to release the bond for labor and materials in amount of \$79,500 upon expiration of the statutory period.

The foregoing resolution was introduced at a regular meeting of the Council of the City of Modesto held on the 10th day of March, 1975, by Councilmember Dunlap, who moved its adoption, which motion being duly seconded by Councilmember Newton, was upon roll call carried and the resolution adopted by the following vote:

AYES:	Councilmembers:	Dunlap, Elliott, Kullijian, Mensinger, Newton, Mayor Davies
NOES:	Councilmembers:	None
ABSENT:	Councilmembers:	None

ATTEST:

  
W. T. CHYNOWETH, City Clerk

MODESTO CITY COUNCIL  
RESOLUTION NO. 75-368  
LETTER

A RESOLUTION APPROVING/AGREEMENT BETWEEN THE CITY OF MODESTO AND MR. AND MRS. JOHN LOADES FOR ASSIGNMENT OF LEASE OF CITY PROPERTY LOCATED AT 1343 LEGION PARK DRIVE (Tuolumne River Regional Park)

BE IT HEREBY RESOLVED by the Council of the City of Modesto  
letter  
that the/agreement between the City of Modesto and Mr. and Mrs.  
John Loades

for assignment of lease of city property located at 1343 Legion  
Park Drive - Mr. & Mrs. Willard Foster

be, and it is hereby approved.

BE IT FURTHER RESOLVED that the execution of said/agreement  
letter  
by the designated city officials be authorized.

The foregoing resolution was introduced at a regular meeting  
of the Council of the City of Modesto held on the 10th day of  
March , 1975, by Councilman Dunlap , who moved  
its adoption, which motion being duly seconded by Councilman Newton  
was upon roll call carried and the resolution adopted by the follow-  
ing vote:

AYES: Councilmen: Dunlap, Elliott, Kullijian, Mensinger,  
Newton, Mayor DAVIES

NOES: Councilmen: None

ABSENT: Councilmen: None

ATTEST:

  
W. T. CHYNOWETH, City Clerk

MODESTO CITY COUNCIL  
RESOLUTION NO. 75-369

A RESOLUTION SETTING TIME AND PLACE FOR HEARING STATUS REPORT, APPLI-  
CATION TO HUD FOR HCDA FUNDS

BE IT HEREBY RESOLVED by the Council of the City of Modesto  
that March 24, 1975 , at 7:40 P.M. in the Council Cham-  
bers, City Hall, 801 Eleventh Street, Modesto, California is  
hereby set as the time and place for consideration of Status Report,  
Application to HUD for HCDA funds.

The foregoing resolution was introduced at a regular meeting  
of the Council of the City of Modesto held on the 10th day of  
March , 1975, by Councilman Dunlap , who moved its  
adoption, which motion being duly seconded by Councilman Newton ,  
was upon roll call carried and the resolution adopted by the follow-  
ing vote:

AYES: Councilmen: Dunlap, Elliott, Kullijian, Mensinger,  
Newton, Mayor Davies  
NOES: Councilmen: None  
ABSENT: Councilmen: None

ATTEST:

  
W. T. CHYNOWETH, City Clerk

MODESTO CITY COUNCIL  
RESOLUTION NO. 75-370

A RESOLUTION ESTABLISHING CHARGES FOR STREET NAME SIGNS IN  
SUBDIVISIONS.

WHEREAS, Section 4-4.802(1) of the Modesto Municipal Code, authorizes the Council, by resolution, to establish charges for street name signs required in subdivisions,

NOW, THEREFORE, BE IT RESOLVED by the Council of the City of Modesto that in accordance with Section 4-4.802(1) of the Modesto Municipal Code, a charge of Twenty-five and no/100ths (\$25.00) Dollars shall be paid to the City of Modesto for each street name sign required in a subdivision. When only a part of an intersection requiring a street name sign is within or contiguous to the subdivision, the charge for street name signs for such intersection shall be proportional to the number of corners of the intersection within or contiguous to the subdivision.

The foregoing resolution was introduced at a regular meeting of the Council of the City of Modesto held on the 10th day of March, 1975, by Councilman Elliott, who moved its adoption, which motion being duly seconded by Councilman Kullijian, was upon roll call carried and the resolution adopted by the following vote:

AYES: Councilmen: Dunlap, Elliott, Kullijian, Mensinger, Newton,  
Mayor Davies  
NOES: Councilmen: None  
ABSENT: Councilmen: None

ATTEST: W. T. Chynoweth  
W. T. CHYNOWETH, City Clerk

(SEAL)

APPROVED AS TO FORM:

By

Elwyn L. Johnson  
ELWYN L. JOHNSON, City Attorney

MODESTO CITY COUNCIL  
RESOLUTION NO. 75- 371

A RESOLUTION ESTABLISHING THE AMOUNT OF THE CASH DEPOSIT TO BE FURNISHED TO THE CITY OF MODESTO FOR EACH INTERIOR MONUMENT REQUIRED IN A SUBDIVISION.

WHEREAS, Section 4-4.804(c) of the Modesto Municipal Code authorizes the Council, by resolution, to establish the amount of cash deposit required to be furnished to the City of Modesto for each interior monument to be set after the filing of a final subdivision map,

NOW, THEREFORE, BE IT RESOLVED by the Council of the City of Modesto that in accordance with Section 4-4.804(c) of the Modesto Municipal Code, the amount of the cash deposit required to be furnished to the City of Modesto for each interior monument to be set after the filing of a final subdivision map shall be Fifteen and no/100ths (\$15.00) Dollars.

The foregoing resolution was introduced at a regular meeting of the Council of the City of Modesto held on the 10th day of March, 1975, by Councilman Elliott, who moved its adoption, which motion being duly seconded by Councilman Kullijian, was upon roll call carried and the resolution adopted by the following vote:

AYES: Councilmen: Dunlap, Elliott, Kullijian, Mensinger, Newton,  
Mayor Davies  
NOES: Councilmen: None  
ABSENT: Councilmen: None

ATTEST:

W. T. Chynoweth  
W. T. CHYNOWETH, City Clerk

(SEAL)

APPROVED AS TO FORM:

By

Elwyn L. Johnson  
ELWYN L. JOHNSON, City Attorney

MODESTO CITY COUNCIL  
RESOLUTION NO. 75-372

A RESOLUTION APPOINTING WILLIAM WATSON AS A MEMBER OF THE MODESTO  
BICENTENNIAL COMMITTEE

BE IT HEREBY RESOLVED by the Council of the City of Modesto  
that the following person is hereby appointed to the Modesto Bicen-  
tennial Committee:

William Watson  
1813 Lancey Drive  
Modesto, California 95350  
Phone 524-0549

The City Clerk is hereby directed to transmit a copy of this  
resolution to the newly appointed member of the Modesto Bicentennial  
Committee and the Secretary thereof.

The foregoing resolution was introduced at a regular meeting  
of the Council of the City of Modesto held on the 10th day of March,  
1975, by Councilman Mensinger, who moved its adoption, which motion  
being duly seconded by Councilman Kullijian, was upon roll call  
carried and the resolution adopted by the following vote:

AYES: Councilmen: Dunlap, Elliott, Kullijian, Mensinger,  
Newton, Mayor Davies  
NOES: Councilmen: None  
ABSENT: Councilmen: None

ATTEST: W. T. Chynoweth  
W. T. CHYNOWETH, City Clerk

MODESTO CITY COUNCIL  
RESOLUTION NO. 75-373

A RESOLUTION OF THE CITY OF MODESTO DECLARING CANVASS OF RETURNS AND RESULT OF GENERAL MUNICIPAL ELECTION HELD ON TUESDAY, MARCH 4, 1975

WHEREAS, the Council of the City of Modesto duly called and ordered held in the City of Modesto and in the Modesto City School District of Stanislaus County and the Modesto High School District of Stanislaus County, on Tuesday, the 4th day of March, 1975, a General Municipal Election to elect one Mayor for full term of four years; one Councilman (Chair 1) for full term of four years; one Councilman (Chair 3) for full term of four years; one Councilman (Chair 6) for full term of four years, and three members of the Board of Education of said school districts, for full terms of four years; and

WHEREAS, said General Municipal Election was held on Tuesday, March 4, 1975 in accordance with law and the proceedings of said Council and the votes thereat received and canvassed and the returns thereof ascertained, determined, and declared in all respects as required by law; and

WHEREAS, the City Clerk has canvassed the returns of said election in accordance with law and said proceedings and has certified the results of the election to the Council.

NOW, THEREFORE, BE IT RESOLVED by the Council of the City of Modesto as follows:

1. Said canvass by the City Clerk as shown by said certification and the results of the election are hereby ratified, confirmed and approved.

2. Attached, marked Exhibit "A" and, by reference, made a part hereof is a complete tabulation of the following:

- (a) The whole number of votes cast in the city.
- (b) The names of the persons voted for.
- (c) The measures voted upon.
- (d) For what office each person was voted for.
- (e) The number of votes given at each precinct to each person and for and against each measure.
- (f) The number of votes given in the city to each person and for and against each measure.

3. At said General Municipal Election the following named persons

received the largest number of votes for the following offices, respectively, and were therefore duly elected to the respective offices for which they were respectively candidates, and each of said persons having received the largest number of votes cast for any person for such office is hereby declared to be duly and regularly elected to such office, respectively, and the City Clerk is hereby directed to issue a Certificate of Election to each of said persons, certifying his election to the office appearing after his name, and to administer to each of said persons the oath of office prescribed by the Constitution and laws of the State of California and the Charter of said City, to wit:

Lee H. Davies	Mayor, for four-year term
Robert T. Elliott	Councilman, for four-year term, Chair 1
Clyde H. Dunlap, Jr.	Councilman, for four-year term, Chair 3
Susan D. Siefkin	Councilman, for four-year term, Chair 6
Harriette Kirschen	Member, Board of Education, for four-year term
E. W. (Bill) Rose	Member, Board of Education, for four-year term
Donald B. Cantwell	Member, Board of Education, for four-year term

The foregoing resolution was introduced at an adjourned regular meeting of the Council of the City of Modesto held on the 11th day of March, 1975, by Councilmember Mensinger, who moved its adoption, which motion being duly seconded by Councilmember Elliott, was upon roll call carried and the resolution adopted by the following vote:

AYES: Councilmembers: Elliott, Kullijian, Mensinger, Mayor Davies  
NOES: Councilmembers: None  
ABSENT: Councilmembers: Dunlap, Newton

ATTEST:

  
W. T. CHYNOWETH, City Clerk

CERTIFICATE OF CANVASS  
AND STATEMENT OF VOTE

CITY OF MODESTO GENERAL MUNICIPAL ELECTION  
AND  
GOVERNING BOARD MEMBER ELECTIONS

HELD

MARCH 4, 1975

I, STEVE R. NELSON, COUNTY CLERK OF THE COUNTY OF STANISLAUS, STATE OF CALIFORNIA, AND EX-OFFICIO CLERK OF THE BOARD OF SUPERVISORS THEREOF, DO HEREBY CERTIFY THAT, PURSUANT TO A RESOLUTION OF SAID BOARD, I DID, ON MARCH 6, 1975, COMMENCE TO PUBLICLY CANVASS IN MY OFFICE THE RETURNS OF THE CITY OF MODESTO GENERAL MUNICIPAL ELECTION AND GOVERNING BOARD MEMBER ELECTIONS HELD ON MARCH 4, 1975, AND DO HEREBY DECLARE THE RESULTS THEREOF AS FOLLOWS:

CITY OF MODESTO

TOTAL VOTE      13,824

MAYOR

LEE H. DAVIES, INCUMBENT	7,127
MICHAEL W. KIRROS, STUDENT	346
PEGGY MENSINGER, COUNCIL MEMBER	6,239

COUNCILMAN - CHAIR 1

ROBERT T. ELLIOTT, INCUMBENT	9,778
BARRY FRANK WILSON, LOCAL SALESMAN	2,801

COUNCILMAN - CHAIR 3

CATHERINE L. AVILA, STUDENT	1,397
ANTHONY J. (TONY) DIAS, BUSINESSMAN	1,285
CLYDE H. DUNLAP, JR., INCUMBENT	8,500
DONALD B. LANGMAN, DATA PROCESSING	1,160
JACK E. NOYER, REAL ESTATE	141
SCOTT L. WARD, TEACHER-FURNITURE SALESMAN	578

COUNCILMAN - CHAIR 6

ERNEST (ERNIE) DARPINIAN, BUSINESSMAN	3,463
RICHARD LEE DIXON, TEACHER	2,052
RICHARD A. LANG, SCHOOL ADMINISTRATOR	3,053
JAY LAWYER, REAL ESTATE INVESTMENTS	291
RON POSEY, RADIO ADVERTISING MANAGER	325
SUSAN D. SIEFKIN	3,950
JOE UNDERWOOD, BUSINESSMAN	320

MCESTO BOARD OF EDUCATION

TOTAL VOTE 16,880

3 TO BE ELECTED

DONALD B. CANTWELL, INCUMBENT	9,112
FRANCISCA PAT FLORES, HOUSEWIFE	3,183
HARRIETTE KIRSCHEN, INCUMBENT	9,745
RICHARD PATTERSON, COLLEGE PROGRAM DIRECTOR	6,747
CLIFFORD J. SIMPSON, DISABLED VETERAN	3,007
E. W. (BILL) ROSE, INCUMBENT	6,744
ALAN G. VINCENT, DENTIST	4,401

DENAIR UNIFIED SCHOOL DISTRICT

TOTAL VOTE 305

3 TO BE ELECTED

JOHN S. GREFF, SR., CAN PLANT INSPECTOR	95
ROGER N. KIRKES, ELECTRICIAN	266
DIAN MORELLI, HOUSEWIFE	235
DAVID M. MULLER, INCUMBENT	267

CHATCM UNICN SCHOOL DISTRICT

TOTAL VOTE 263

2 TO BE ELECTED

FRANK J. BETTENCOURT, DAIRYMAN	166
WILLIAM C. (BILL) BROOKS, SR., INCUMBENT	117
CHARLES (CHUCK) HARPER, DEPUTY SHERIFF	79
BERNARD SOUZA, JR., DAIRYMAN	92
HAROLD R. YORK, REGIONAL SALES MANAGER	45

CERES UNIFIED SCHOOL DISTRICT

TOTAL VOTE 1,493

TRUSTEE AREA 1

SEE SECTION ON THOSE DECCARED ELECTED PURSUANT TO EDUCATION CODE SECTIONS 1327 AND 1330.

TRUSTEE AREA 2 - 1 TO BE ELECTED

PAT BUTLER, STUDENT	68
J. E. (JIM) FREDERICK, BUILDING SUPERVISOR	49
CASE LOK, HORTICULTURIST	174
HAROLD W. LUTES, BANK OFFICER	512
ROBERT M. MOORE, RETAIL BUSINESS	53
RON RINEHART, COMPUTER SYSTEMS ANALYST	572
H. ARTHUR SPENCER, VETERINARIAN	63

GRATTON SCHOOL DISTRICT

TOTAL VOTE 102

1 TO BE ELECTED

GERALD COBURN, OPERATIONS COORDINATOR	52
ERNEST D. HOWARD, INCUMBENT	50

NEWMAN-CRCWS LANDING UNIFIED SCHCOL DISTRICT

TOTAL VOTE 623

3 TO BE ELECTED

JOHN P. GRISEZ, ATTORNEY	369
DENNIS HUSMAN, WAREHOUSE SUPERVISOR	331
B. MASTERTON, INCUMBENT	310
ENOS E. TOSTA, INCUMBENT	323
EDWIN H. TYLER, INCUMBENT	365

OAKDALE UNION SCHOOL DISTRICT

TOTAL VOTE 921

2 TO BE ELECTED

GORDON A. DATSON, INCUMBENT	643
RICHARD H. JOHNSON, ANIMAL SCIENTIST	363
FLORENCE L. RUIZ, HOUSEWIFE	678

OAKDALE JOINT UNION HIGH SCHOOL DISTRICT

TOTAL VOTE 1,400

TRUSTEE AREA No. 1

SEE SECTION ON THOSE DECLARED ELECTED PURSUANT TO EDUCATION CODE SECTIONS 1327 AND 1330.

TRUSTEE AREA No. 2 - 1 TO BE ELECTED

KATHLEEN F. HESS, ACCOUNTANT	902
KENT L. SAULS, BUSINESSMAN	424

PATTERSON JOINT UNIFIED SCHOOL DISTRICT

TOTAL VOTE 605

TRUSTEE AREA No. 2 - 2 TO BE ELECTED

WILLIAM S. COX, RANCHER	271
EDWIN E. HAGEMANN, INCUMBENT	436
CHARLES A. LINDNER III, BUSINESSMAN	305

TRUSTEE AREA 3 - 2 TO BE ELECTED

MARILYNNE E. ALLEN, INCUMBENT	404
ROBERT E. HIRSCH	304
ERNEST B. MOELLER, INCUMBENT	378

SYLVAN UNION SCHOOL DISTRICT

TOTAL VOTE 3,504

2 TO BE ELECTED

RAYMOND M. HAYES, INCUMBENT	1,674
MAXINE RASMUSSEN, HOUSEWIFE	837
DUANE D. STONE, ARCHITECT	1,137
ELIZABETH A. USTACH, HOUSEWIFE	2,191

TURLOCK JOINT UNION SCHOOL DISTRICT

TOTAL VOTE 1,892

2 TO BE ELECTED

GLENN A. HACKWELL, INCUMBENT	1,296
CRAIG JENKIN, INCUMBENT	1,207
JOSEPH A. NOVACK, COLLEGE PROFESSOR	321
DOUGLAS SPANIER, PSYCHOLOGIST	607

TURLOCK JOINT UNION HIGH SCHOOL DISTRICT

TOTAL VOTE 2,388

2 TO BE ELECTED

WILLARD D. CURRY, INCUMBENT	1,019
ROBERT (BOB) HERNANDEZ, INCUMBENT	1,229
JACK McILROY, MENTAL HEALTH COUNSELOR	629
L. ALAN SANDERS, FARMER	777
LUCRETIA WALTMAN, HOUSEWIFE	748

THE FOLLOWING WERE ALSO DECLARED ELECTED, BUT DID NOT APPEAR ON THE BALLOT AS THEY WERE UNOPPOSED, IN ACCORDANCE WITH EDUCATION CODE SECTIONS 1327 AND 1329:

CERES UNIFIED SCHOOL DISTRICT

TRUSTEE AREA 1 - 2 TO BE ELECTED

MARTIN BIANCHI, INCUMBENT  
DON HAGLUND, FARMER-LIVESTOCK AUCTIONEER

EMPIRE UNION SCHOOL DISTRICT

1 TO BE ELECTED TWO YEAR TERM

ROBERT RADUECHEL, TEACHER

2 TO BE ELECTED FOUR YEAR TERM

MAX G. HOUCK, INCUMBENT

HART-RANSOM UNION SCHOOL DISTRICT

2 TO BE ELECTED

MARIANNE KLINK, HOUSEWIFE  
CARL NEGELE, INCUMBENT

HICKMAN SCHOOL DISTRICT

1 TO BE ELECTED

HENRY L. WALKER, FOREMAN

HUGHSON UNION SCHOOL DISTRICT

2 TO BE ELECTED

LUCION M. (SCOTTY) REED, INCUMBENT  
PHILLIP N. SHORT, INCUMBENT

HUGHSON UNION HIGH SCHOOL DISTRICT

2 TO BE ELECTED

CAROL B. ASHMUN, INCUMBENT  
CLEO H. BARTH, JR., INCUMBENT

KEYES UNION SCHOOL DISTRICT

2 TO BE ELECTED

BOB EDWARDS, INCUMBENT  
JOHN T. MOUZES, INCUMBENT

KNIGHTS FERRY SCHOOL DISTRICT

1 TO BE ELECTED

TERRY L. SKAVDAHL, INCUMBENT

LA GRANGE SCHOOL DISTRICT

1 TO BE ELECTED (NO CANDIDATES)

PARADISE SCHOOL DISTRICT

1 TO BE ELECTED

MANUEL B. FURTADO, INCUMBENT

RIVEREANK SCHOOL DISTRICT

2 TO BE ELECTED

CLAIRE M. SNOW, INCUMBENT  
JESSE L. WRIGHT, INCUMBENT

ROBERTS FERRY UNION SCHOOL DISTRICT

2 TO BE ELECTED

LARRY HOOKER, INCUMBENT  
TOM SAWYER, INCUMBENT

SALIDA UNION SCHOOL DISTRICT

2 TO BE ELECTED

GERRET BOER, INCUMBENT  
HAROLD J. CUMMINGS, INCUMBENT

SHILOH SCHOOL DISTRICT

1 TO BE ELECTED

E. W. SCIARINI, INCUMBENT

STANISLAUS UNION SCHOOL DISTRICT

1 TO BE ELECTED

TWO YEAR TERM

MARY ANN CADRETT

2 TO BE ELECTED

FOUR YEAR TERM

ROBERT E. HOGAN, INCUMBENT  
OSCAR WEDEGAERTNER, INCUMBENT

VALLEY HOME JOINT SCHOOL DISTRICT

1 TO BE ELECTED

GEORGE E. GOOKIN, INCUMBENT

WATERFORD SCHOOL DISTRICT

2 TO BE ELECTED

ROBERT (ROBIN) LEASK, WAREHOUSE TRAFFIC MANAGER

OAKDALE JOINT UNICN HIGH SCHOOL DISTRICT

TRUSTEE AREA No. 1 1 TO BE ELECTED

JOHN ROEN, INCUMBENT

STANISLAUS COUNTY BOARD OF EDUCATION

TRUSTEE AREA No. 3 1 TO BE ELECTED

J. R. (TINY) TRAMMELL, INCUMBENT

TRUSTEE AREA No. 4 1 TO BE ELECTED

NORMAN N. GLICK, INCUMBENT

TRUSTEE AREA No. 5 (2-YEAR TERM) 1 TO BE ELECTED

RICHARD E. PHILLIPS, POSTMASTER-PATTERSON, CALIFORNIA

YOSEMITE JUNIOR COLLEGE DISTRICT

TRUSTEE AREA No. 2 (2-YEAR TERM) 1 TO BE ELECTED

ALLISTER A. ALLEN, FARMER

TRUSTEE AREA No. 3 (2-YEAR TERM) 1 TO BE ELECTED

GLENDAL ALPERS

TRUSTEE AREA No. 3 (4-YEAR TERMS) 4 TO BE ELECTED

GRANT E. BARE, INCUMBENT

IAN W. HARDIE, INCUMBENT

CARMEN JACKSON, INCUMBENT

CECIL G. PLUMMER, INCUMBENT



STEVE R. NELSON, COUNTY CLERK

BY Mervin M. Mattos  
MERVIN M. MATTOS  
SUPERVISOR OF ELECTIONS

SPECIAL PRECINCT  
NUMBER

COMPRISED OF  
COUNTY PRECINCTS

NUMBER OF  
REGISTERED VOTERS

43001	MODESTO 1, McDESTO 74	391
43002	MODESTO 2	362
43003	MODESTO 3, McDESTO 24, McDESTO 25, McDESTO 48	441
43004	MODESTO 4, MODESTO 63	536
43005	MODESTO 5	406
43006	MODESTO 6, MODESTO 7	619
43007	MODESTO 8	375
43008	MODESTO 9, MODESTO 89, MODESTO 92	440
43009	MODESTO 10, MODESTO 37	877
43010	MODESTO 11, MODESTO 12	739
43011	MODESTO 13	487
43012	MODESTO 14, McDESTO 62	723
43013	MODESTO 15	338
43014	MODESTO 19, MODESTO 88	468
43015	MODESTO 20, MODESTO 21, MODESTO 65	818
43016	MODESTO 22, MODESTO 23	623
43017	MODESTO 26	342
43018	MODESTO 27	476
43019	MODESTO 28	387
43020	MODESTO 29	301
43021	MODESTO 30	575
43022	MODESTO 31, MODESTO 54	815
43023	MODESTO 32	396
43024	MODESTO 33	408
43025	MODESTO 34	457
43026	MODESTO 35	412
43027	MODESTO 36	463
43028	MODESTO 38, MODESTO 83	670
43029	MODESTO 39	395
43030	MODESTO 40, MODESTO 41	742
43031	MODESTO 42, MODESTO 43	813
43032	MODESTO 50	331

SPECIAL PRECINCT  
NUMBERCOMPRISED OF  
COUNTY PRECINCTSNUMBER OF  
REGISTERED VOTERS

43032	MODESTO 51, MODESTO 82	510
43034	MODESTO 52, MODESTO 60, MODESTO 81	960
47035	MODESTO 16, MODESTO 17	779
47036	MODESTO 64, MODESTO 67	712
47037	MODESTO 68, MODESTO 69, MODESTO 84, MODESTO 90, MODESTO 95, MODESTO 96	734
41038	MODESTO 53, MODESTO 86, MODESTO 87	279
41039	MODESTO 75	85
48040	MODESTO 18, MODESTO 80, MODESTO 85	742
48041	MODESTO 44, MODESTO 55	721
48042	MODESTO 45, MODESTO 66, MODESTO 73, MODESTO 91	760
48043	MODESTO 46, MODESTO 57	671
48044	MODESTO 47, MODESTO 71, MODESTO 78	681
48045	MODESTO 56	336
48046	MODESTO 58, MODESTO 59, MODESTO 70	746
48047	MODESTO 72, MODESTO 79, MODESTO 93, MODESTO 94	539
48048	MODESTO 76, MODESTO 77	492
42049	MODESTO 61	0
50050	MODESTO 49	3
43051	AIRPORT 1, AIRPORT 2, AIRPORT 3	548
43052	CASWELL 5, CASWELL 6	531
43053	CASWELL 7	309
43054	CLUB 3, PAGE 2	536
43055	COFFEE 1	125
43056	COFFEE 3	232
43057	COFFEE 4	88
43058	COFFEE 6, EMPIRE 1	432
43059	McHENRY 1, McHENRY 6	728
43060	PAGE 1	322
43061	PARADISE 3, PARADISE 4, PARADISE 5	528
43062	PARADISE 6, PARADISE 7	685
43063	PARADISE 8, PARADISE 9	437
43064	PARADISE 10, PARADISE 12	429
46065	PARADISE 1	225
44066	PARADISE 2, PARADISE 11	306
47067	COFFEE 10, McHENRY 3, PRESCOTT 1, PRESCOTT 2, PRESCOTT 3.	697
41068	EMPIRE 2, EMPIRE 3, McHENRY 5	404

SPECIAL PRECINCT  
NUMBERCOMPRISED OF  
COUNTY PRECINCTSNUMBER OF  
REGISTERED VOTERS

41069	EMPIRE 4, EMPIRE 5, EMPIRE 6, EMPIRE 7	900
48070	CLAUS 4, McHENRY 4, RIVERBANK 4	411
48071	COFFEE 2, COFFEE 7, McHENRY 2	655
48072	COFFEE 5, COFFEE 8	601
48073	COFFEE 9	523
42074	HART RANSOM 1, HART RANSOM 2	783
45075	SALIDA 1, SALIDA 2	799
50076	CASWELL 1, CERES 4, CERES 7	653
50077	CASWELL 2, CERES, 3, CERES 5, CERES 6	885
50078	CASWELL 3	207
50079	CASWELL 4	355
50080	CERES 1, CLUB 2	630
50081	CERES, 2, CERES 8, CERES 9	604
50082	CLUB 1, CLUB 2	476
50083	Mt. VIEW 2, WESTPORT 1, WESTPORT 2	666
60084	DENAIR 1, DENAIR 12	545
60085	DENAIR 2, DENAIR 7, DENAIR 9, DENAIR 10, DENAIR 11	446
11086	WHITMORE 5, WHITMORE 10	159
12087	HICKMAN 1, HICKMAN 4	249
21088	NORTH 2	102
22089	HICKMAN 2, HICKMAN 3	56
25090	CLAUS 1, CLAUS 2, CLAUS 5, RIVERBANK 5	399
25091	CLAUS 3	150
25092	RIVERBANK 1	241
25093	RIVERBANK 2, RIVERBANK 3	652
26094	STAR 1	32
28095	NORTH 3, S. J. COUNTY	296
29096	STAR 2, WATERFORD 1	603
29097	STAR 3, WATERFORD 2	384
24098	LANGWORTH 1, NORTH 4	520
24099	LANGWORTH 2, LANGWORTH 5	308
24100	NORTH 1	439
24101	LANGWORTH 3, LANGWORTH 4, OAKDALE 5, OAKDALE 6	1,205
24102	OAKDALE 1, OAKDALE 2	815
24103	OAKDALE 3, OAKDALE 4	794
70104	CROWS LANDING 1	297

SPECIAL PRECINCT  
NUMBERCOMPRISED OF  
COUNTY PRECINCTSNUMBER OF  
REGISTERED VCTERS

70105	NEWMAN 1, NEWMAN 2	728
70106	CROWS LANDING 2, CROWS LANDING 3, DEL PUERTO 4	290
80107	DEL PUERTO 1, DEL PUERTO 2, PORTION OF SANTA CLARA COUNTY	676
80108	DEL PUERTO 3	310
80109	PATTERSON 1, PATTERSON 2, PATTERSON 3	893
31110	CHATON 1, CHATON 2	514
31111	MT. VIEW 1	458
32112	WHITMORE 1, WHITMORE 2, WHITMORE 3, WHITMORE 11, WHITMORE 12	587
35113	CHATON 3,	318
35114	CHATON 4, TURLOCK 3	815
35115	DENAIR 3, DENAIR 4, DENAIR 13	648
35116	DENAIR 5, TURLOCK 14	602
35117	DENAIR 6, TURLOCK 13	316
35118	TURLOCK 1, TURLOCK 2	712
35119	TURLOCK 4, TURLOCK 5, TURLOCK 7	1,028
35120	TURLOCK 6, TURLOCK 8	985
35121	TURLOCK 9	619
35122	TURLOCK 10, TURLOCK 11	852
35123	TURLOCK 12	774
35124	MERCED COUNTY OLD VINCENT AND JOHNSON JCINT	153

ELECTION  
PRECINCTS

TOTAL VOTES CAST

Precinct	Lee H. DAVIES	Michael W. KIRROS	Peggy MENSINGER	Robert T. ELLIOTT	Barry Frank WILSON	Catherine L. AVILA	Anthony J. (Tony) DIAS	Clyde H. DJKLAP, Jr.	Donald S. LANGMAN	Jack E. NOYER	Scott L. WARD	
43001	155	80	11	63	100	45	24	16	75	22	7	5
43002	177	100	7	70	128	34	20	18	95	23	4	5
43003	238	98	5	133	153	55	26	14	142	20	3	15
43004	199	105	11	76	116	64	25	24	103	22	7	10
43005	182	109	9	63	123	37	18	26	108	7	1	8
43006	283	141	9	127	177	56	33	28	150	17	2	17
43007	164	71	4	85	104	39	41	12	79	10	10	9
43008	237	128	6	103	162	48	25	18	157	10	1	9
43009	518	274	3	234	381	83	49	47	328	37	6	17
43010	273	158	5	109	189	52	31	36	147	35	1	9
43011	266	157	6	100	188	42	15	19	178	24	2	7
43012	336	178	15	142	219	92	47	42	176	37	5	14
43013	138	64	8	66	99	32	16	19	84	7	1	2
43014	236	124	5	104	169	49	22	25	141	23	1	8
43015	422	224	10	186	298	93	52	34	249	35	3	23
43016	371	208	6	155	272	57	25	22	258	22	6	8
43017	207	102	5	98	135	41	24	18	112	15	4	18
43018	259	116	7	135	200	42	20	23	181	18	1	6
43019	229	123	2	102	164	43	13	22	138	29	3	14
43020	167	80	5	81	114	32	18	18	98	15	2	2
43021	298	150	10	134	216	64	30	32	182	29	10	10
43022	411	228	12	168	294	86	43	43	257	29	6	14
43023	230	105	7	116	167	37	23	39	123	23	5	5
43024	276	134	2	139	204	41	13	23	187	12	1	18
43025	313	136	3	174	233	44	34	15	210	18	2	11
43026	292	143	4	145	230	43	26	26	191	11	2	14
43027	282	139	6	137	212	38	28	22	188	14	2	13
43028	389	174	8	206	264	86	30	41	249	18	1	18
43029	215	102	7	104	137	64	20	28	133	8	1	13
43030	396	200	18	177	283	92	40	38	249	33	6	16
43031	520	268	9	241	393	89	26	39	373	42	2	23
43032	210	96	2	112	169	30	14	16	146	23	2	3
43033	252	123	4	122	169	62	30	26	155	13	5	4
43034	472	274	8	187	348	84	35	46	295	46	7	17
43035	298	135	9	149	188	97	51	32	154	35	7	8

CARD 1  
March 4, 1975ELECTION  
PRECINCTS

PRECINCTS	TOTAL VOTES CAST											
	Lee H. DAVIES	Michael W. KIRROS	Peggy MENSINGER	Robert F. ELLIOTT	Barry Frank WILSON	Catherine L. AVILA	Anthony J. (Tony) DIAS	Clyde H. DUNLAP, Jr.	Donald B. LANGMAN	Jack E. NOYER	Scott L. WARD	
47036	285	163	13	107	192	68	39	27	163	23	2	15
47037	312	156	9	146	193	92	37	37	170	36	6	17
41038	174	91	5	74	133	28	25	11	114	17		4
41039	28	11	1	16	18	10	6	4	6	7	2	2
48040	366	183	5	176	262	67	32	34	217	42	5	17
48041	380	203	8	166	288	66	24	39	252	31	6	14
48042	349	173	14	157	249	69	46	21	207	34	2	24
48043	303	176	8	113	204	74	26	36	191	19	4	12
48044	443	256	7	179	362	44	28	23	329	24	4	15
48045	207	110	2	92	133	44	17	14	132	13	3	7
48046	341	176	14	145	213	96	30	34	184	54	1	18
48047	250	129	7	113	176	59	26	19	154	28	1	13
48048	190	103	5	79	123	54	19	19	100	27		13
42049												
50050												
			VOTED	ABSENTEE	SECTION	SECTION	14620.5					
	13539	6979	346	6104	9544	2764	1342	1265	8310	1137	140	564
	285	148		135	234	37	20	20	190	23	1	14
			346	6239	9778	2801	1362	1285	8500	1160	141	578
TOTAL	13824	7127										

ABSENTEE

TOTAL

March 11, 1975

ELECTRIC  
FACILITIES

42001	28	31	42	15	31	5
43002	32	32	36	6	50	15
43003	61	46	25	10	74	3
43004	37	48	35	11	42	14
43005	40	54	30	5	26	3
43006	61	78	44	2	49	11
43007	47	28	29	1	39	8
43009	69	34	65	6	54	
43009	178	60	99	7	158	3
43010	65	46	69	5	72	6
43011	63	37	68	8	67	9
43012	81	36	91	13	95	7
43013	20	15	56	1	39	3
43014	64	54	48	4	46	4
43015	105	75	100	8	98	8
43016	101	66	74	7	97	5
43017	60	30	35	2	65	3
43018	76	44	30	7	83	6
43019	42	42	64	4	67	1
43020	50	26	28	2	46	3
43021	59	49	73	4	94	13
43022	78	64	139	14	94	3
43023	70	22	31	2	90	2
43024	87	37	41	6	95	3
43025	106	29	43	3	117	5
43026	123	10	53	2	85	16
43027	96	23	46	3	104	3
43028	103	37	77	5	141	9
43029	77	20	33	5	76	1
43030	110	57	90	4	119	6
43031	134	40	136	8	174	5
43032	58	32	30	4	77	3
43033	51	39	63	10	67	6
43034	132	76	111	8	120	8
43035	58	53	54	7	97	9

Ernest (male)  
DIERMAN

Richard Lee  
DIERMAN

Richard A.  
LANG

Jay  
LAWYER

Ron  
POSEY

Susan D.  
STARKIN

Joe  
TIDWELL

March 1, 1975

ELECTION  
PRECINCTS

47036	63	61	47	7	11	76	9	Ernest (Ernie) DARPIJIAN
47037	34	49	90	5	11	113	8	Richard Lee DIXON
41038	42	22	47	6	3	51	2	Richard A. LANG
41039	2	6	3	4	3	8	1	Jay LAWLER
48040	68	56	113	7	13	89	10	Ron POSEY
48041	85	51	88	6	14	127	9	Susan D. SLARKIN
48042	68	59	87	6	7	102	9	Joe UNDERWOOD
48043	74	57	86	8	6	58	6	
48C44	105	52	109	22	1	139	14	
48045	52	18	70	3	1	47	9	
4P046	73	67	69	12	17	82	8	
48047	63	22	54	6	4	85	12	
48048	34	36	46	2	10	50	3	
42049	VOTED		ABSENTEE	SECTION		14620.5		
9C050	VOTED		ABSENTEE	SECTION		14620.5		
AUSENTEEC	3381	2026	2997	287	319	3861	309	
TOTAL	82	26	55	4	6	89	11	
	3463	2052	3053	291	325	3950	320	

March 4, 1953

ELECTION  
PRECINCTS

TOTAL VOTES CAST

Donald S.  
CANTWELL

Francisca Pat  
FLORES

Harriette  
MIRSCHEN

Richard  
PATTERSON

Clifford J.  
SIMPSON

E. W. (Bill)  
ROSE

Alan G.  
VINCENT

Raymond M.  
HAYES

Maxine  
RASMUSSEN

Duane D.  
STONE

Elizabeth A.  
JSTACH

43001	155	56	47	67	67	31	48	49
43002	177	97	37	88	72	27	62	60
43003	238	125	48	136	96	53	73	42
43004	199	85	50	89	87	55	63	49
43005	182	79	43	86	65	45	76	40
43006	283	107	73	127	146	69	73	59
43007	164	81	38	70	93	26	61	37
43008	237	117	28	130	95	50	96	61
43009	518	310	90	309	187	86	223	114
43010	273	146	53	166	85	64	118	41
43011	266	152	40	159	102	46	96	64
43012	336	172	94	168	148	78	133	92
43013	138	67	31	66	63	24	45	40
43014	236	118	53	129	90	51	84	79
43015	422	201	78	238	148	94	151	126
43016	371	200	57	234	131	46	167	87
43017	207	126	36	121	86	34	76	32
43018	259	162	39	178	88	36	120	45
43019	229	134	28	132	99	47	90	61
43020	167	65	31	91	50	44	59	62
43021	298	149	45	166	145	49	111	110
43022	411	230	67	238	179	78	168	108
43023	230	119	37	154	89	38	92	45
43024	276	169	41	171	116	39	115	62
43025	313	179	42	207	114	42	130	62
43026	292	188	39	210	102	22	145	53
43027	282	170	33	195	92	29	154	52
43028	389	208	74	233	161	69	139	89
43029	215	128	40	133	78	50	84	44
43030	396	217	72	222	160	65	159	125
43031	520	310	61	337	204	62	254	152
43032	210	139	29	138	84	25	97	38
43033	252	125	54	144	99	51	94	61
43034	472	281	85	259	184	66	202	168
43035	298	153	73	157	133	71	100	62

March 4, 1975

ELECTION  
PRECINCTS

TOTAL VOTES CAST

Donald B.  
CANTWELL

Francisca Pat  
FLORES

Harriette  
KIRSCHEN

Richard  
PATTERSON

Clifford J.  
SIMPSON

E. W. (Bill)  
ROSE

Alan G.  
VINCENT

Raymond M.  
HAYES

Maxine  
RASMUSSEN

Duane D.  
STONE

Elizabeth A.  
USTACH

	285	152	73	149	119	56	93	63									
47036	312	146	77	139	140	71	102	100									
41038	174	103	33	107	85	17	80	33									
41039	28	10	10	10	10	13	4	7									
48040	366	197	78	188	141	64	108	107	141	75	173	198					
48041	380	230	73	219	175	61	112	116	182	83	127	251					
48042	349	174	84	228	146	66	99	80	177	91	93	206					
48043	303	175	82	163	142	55	108	62	149	69	93	185					
48044	443	276	55	278	174	29	180	125	196	67	118	323					
48045	207	101	29	115	90	36	68	45	88	35	66	134					
48046	341	174	81	186	167	49	99	107	153	109	106	172					
48047	250	153	42	134	115	45	72	75	114	52	94	139					
48048	190	79	45	87	82	40	44	71	73	63	36	115					
42049																	
43051	77	38	25	39	45	30	31	15									
43052	63	32	21	28	33	28	19	15									
43053	38	19	14	19	15	15	14	11									
43054	118	42	41	66	55	36	43	38									
43055	41	22	5	29	20	11	17	13									
43056	69	34	13	39	28	12	37	30									
43057	11	5	6	9	5	3	1	1									
43058	80	40	20	52	34	19	37	26									
43059	221	129	22	153	83	17	108	108									
43060	59	29	20	26	29	26	17	22									
43061	76	36	21	41	37	20	36	21									
43062	159	85	25	102	67	39	86	50									
43063	81	42	22	41	41	20	28	23									
43064	96	55	16	63	45	19	51	29									
46065	51	32	12	34	15	6	33	8									
44066	73	41	11	49	22	9	55	8									
47067	164	84	18	110	54	19	98	55									
41068	59	35	12	38	22	13	27	23									
41069	106	68	23	69	47	27	55	21									
48070	100	54	17	62	38	10	59	33									
48070									75	35	24	50					
48071	171	74	33	93	64	29	74	69	102	58	51	88					
48072	288	169	36	183	105	26	117	76	110	43	82	228					

VOTED ABSENTEE - SECTION 14620.5

March 4, 1975

ELECTION  
PRECINCTS

	TOTAL VOTES CAST	Donald B. CANTWELL	Francisca Pat FLORES	Harriette KIRSCHEN	Richard PATTERSON	Clifford J. SIMPSON	E. W. (Bill) ROSE	Alan G. VINCENT	Raymond M. HAYES	Maxine RASMUSSEN	Duane D. STONE	Elizabeth A. JSTACH
48073	113	73	18	59	46	24	55	30	64	29	46	56
42074	319	175	44	198	80	50	197	69				
45075	393	183	82	191	104	97	171	76				
	2913	8931	3125	9544	6658	2969	6593	4332	1624	809	1109	2145
ABSENTEE	315	181	58	201	89	38	151	69	50	28	28	46
TOTAL	16880	9112	3183	9745	6747	3007	6744	4401	1674	837	1137	2191

Sylvan Union School  
District  
Total Vote: 3594  
Including 93 absentee  
votes.

March 4, 1975

ELECTION  
PRECINCTS

Area 2

TOTAL VOTES CAST

John S.  
GRIFF, Sr.

Roger N.  
KIRKES

Dian  
MORELLI

David M.  
MULLER

Gerald  
COBURN

Ernest D.  
HOWARD

Kathleen F.  
HESS

Kent L.  
SAULS

Gordon A.  
BATSON

Richard H.  
JOHNSON

Florence L.  
RUIZ

60084

166

51

140

128

144

60085

135

42

123

103

120

11086

101

21098

21

52

49

22089

24

18

3

25090

48

19

5

25091

24

19

29

25092

32

13

11

25093

125

5

27

26094

125

44

81

VOTED ABSENTEE - SECTION 14620.5

28095

45

41

4

29096

102

52

50

29097

44

21

23

24098

120

88

24

86

48

87

24099

50

37

9

28

22

38

24100

100

70

21

60

41

77

24101

322

234

62

244

113

249

24102

170

118

36

123

71

116

24103

149

104

36

98

66

103

93

263

231

264

52

49

883

421

639

361

670

ABSENTEE

2

3

4

3

1

19

3

4

2

8

95

266

235

267

52

50

902

424

643

363

678

Denair Unified School  
District  
Total Vote: 305  
Including 4 absentee votes.

Gratton School District  
Total Vote: 102  
Including 1 absentee vote.

Oakdale Joint Union High  
School District  
Total Vote: 1400  
Including 24 absetee votes.

Oakdale Union School  
District  
Total Vote: 921  
Including 10 absentee votes.

CARD 5

March 4, 1975

ELECTION  
PRECINCTS

TOTAL VOTES CAST

John P.  
GRIZEZ

Dennis  
HUSMAN

B.  
MASTERTON

Enos E.  
TOSTA

Edwin H.  
TYLER

William S.  
COX

Edwin E.  
HAGEMANN

Charles A.  
LINDNER, III

Marilynne E.  
ALLEN

Robert E.  
HIRSCH

Ernest B.  
MOELLER

70104

136

73

69

65

83

73

70105

330

190

181

154

194

174

70106

151

101

76

90

44

115

80107

200

80108

86

80109

309

98

138

94

129

106

124

45

71

44

67

24

69

123

219

161

200

169

179

364

326

309

321

362

266

428

299

396

299

372

ABSENTEE

5

5

1

2

3

5

8

6

8

5

6

369

331

310

323

365

271

436

305

404

304

378

Newman-Crows Landing  
Unified School District  
Total Vote: 623  
Including 6 absentee votes.

Patterson Joint Unified  
School District  
Total Vote: 605  
Including 10 absentee votes.

CARD 6

March 4, 1975

ELECTION  
PRECINCTS

TOTAL VOTES CAST

Willard D.  
CURRY

Robert (Bob)  
HERNANDEZ

Jack  
McILROY

L. Alan  
SANDERS

Lucretia  
WALTMAN

Glenn A.  
HACKWELL

Craig  
JENKIN

Joseph A.  
NOVACK

Douglas  
SPANIER

31110	121	32	50	22	76	35				
31111	142	45	53	25	79	30				
32112	230	40	65	46	156	80				
35113	65	15	26	20	24	32	36	25	13	32
35114	133	59	78	42	34	44	82	88	34	47
35115	141	73	81	34	32	44	101	99	22	38
35116	129	75	75	25	33	34	86	84	22	41
35117	58	29	27	21	16	16	42	39	14	14
35118	155	82	103	41	25	42	100	108	20	45
35119	231	122	130	57	60	71	150	150	43	73
35120	284	138	169	77	64	86	209	181	40	92
35121	226	110	134	67	71	46	173	167	28	55
35122	187	81	95	67	41	68	122	112	36	61
35123	231	87	114	77	47	104	169	118	40	90
35124	36	23	21	4	13	6	19	26	7	10

1011 1221 625 771 738 1289 1197 319 598

ABSENTEE

8 8 4 6 10 7 10 2 9

1019 1229 629 777 748 1296 1207 321 607

Turlock Joint Union High  
School District  
Total Vote: 2388  
Including 19 absentee votes.

Turlock Joint Union  
School District  
Total Vote: 1892  
Including 16 absentee votes.

CHATOM

CERES

CARD 7

ELECTION  
PRECINCTS

TOTAL VOTES CAST

Frank J.  
BETTENCOURT

William C. (Bill)  
BROOKS, Sr.

Charles (Chuck)  
HARPER

Bernard  
SOUZA, Jr.

Harold R.  
YORK

Pat  
BUTLER

J. E. (Jim)  
FREDERICK

Case  
LOK

Harold W.  
LUTES

Robert M.  
MOORE

Ron  
RINEHART

H. Arthur  
SPENCER

Area 2

		VOTED	ABSENTEE	SECTION			14620.5						
50050													
50076	260						11	3	38	72	11	124	2
50077	290						6	8	59	100	15	93	8
50078	48						4	2	5	5	3	27	2
50079	83						5	12	4	29	6	23	4
50080	222						12	1	11	75	1	112	10
50081	203						12	5	21	56	7	92	10
50082	147						8	1	23	76		27	12
50083	227						10	15	11	97	10	71	13
31110	121	74	55	42	44	19							
31111	142	92	62	37	48	26							
ABSENTEE		166	117	79	92	45	68	47	172	510	53	569	61
		166	117	79	92	45	68	50	175	512	53	572	63

Chatom Union School  
District  
Total Vote: 263  
There were no absentee votes.

Ceres Unified School  
District  
Total Vote: 1493  
Including 13 absentee votes

ELECTION  
PRECINCTS

TOTAL VOTES CAST

HART-RANSOM A		SALIDA B		HICKMAN C		KEYES D	
TAX RATE		TAX RATE		TAX RATE		TAX RATE	
YES	NO	YES	NO	YES	NO	YES	NO

42049		VOTED	ABSENTEE	SECTION	14620.5		
42074	319	77	227				
45075	393		168	218			
12087	135			34	101		
32112	230					79	145
		77	227	168	218	34	101
ABSENTEE		1	2	1	3	2	1
		78	229	169	221	34	101

Hart-Ransom Union School  
District  
Total Vote: 322  
Including 3 absentee votes.

Salida Union School District  
Total Vote: 397  
Including 4 absentee votes.

Hickman School District  
Total Vote: 135  
There were no absentee votes.

Keyes Union School District  
Total Vote: 233  
Including 3 absentee votes.

MODESTO CITY COUNCIL  
RESOLUTION NO. 75- 374

A RESOLUTION AND ORDER OF THE COUNCIL OF THE CITY OF MODESTO PROVIDING FOR A RECOUNT OF BALLOTS CAST FOR MEMBERS OF THE BOARD OF EDUCATION AT THE GENERAL MUNICIPAL ELECTION HELD ON TUESDAY, MARCH 4, 1975, AND APPOINTING A SPECIAL RECOUNT BOARD TO RECOUNT SAID BALLOTS.

WHEREAS, the Council of the City of Modesto duly called and ordered held a General Municipal Election in the City of Modesto and in the Modesto City School District of Stanislaus County and the Modesto High School District of Stanislaus County, on Tuesday, March 4, 1975, which election included the election of three (3) members of the Board of Education for full terms of four (4) years each, and

WHEREAS, one of the candidates for election to said Board of Education has filed a Declaration of Mistake or Misconduct in Counting Votes pursuant to Section 22940 of the Elections Code of the State of California, and

WHEREAS, pursuant to said Declaration and Sections 22940 et. seq. of the Elections Code of the State of California, the Council must provide for the appointment of a special recount board to recount the ballots in those precincts specified in said Declaration or any other Declaration filed by any other candidate for election to said Board of Education and to provide for the conduct of said recount and the recanvass of the returns of the election for members of the Board of Education,

NOW, THEREFORE, BE IT RESOLVED by the Council of the City of Modesto as follows:

1. The following persons are hereby appointed as a Special Recount Board to recount the ballots cast for members of the Board of Education at the General Municipal Election held in the City of Modesto and in the Modesto City School District of Stanislaus County and the Modesto High School District of Stanislaus County on Tuesday, March 4, 1975, in those precincts specified in any Declaration of Mistake or Misconduct in Counting Votes filed pursuant to Section 22940 of the Elections Code of the State of California:

DOBORVOLNY, MRS. VIOLET P.  
406 COLLEGE, MODESTO  
PHONE 522-7079 95350

ZIPSER, MRS. MADGE  
2412 OLD OAKDALE RD, MODESTO  
PHONE 522-4347 95355

PISCITELLO, MRS. AUDREY M.  
1606 SILKWOOD, MODESTO  
PHONE 524-9585 95350

HOUCK, MRS. TAMARA A.  
8318 JANTZEN, MODESTO  
PHONE 522-5326 95351

2. Said recount of ballots shall be conducted in accordance with the provisions of Sections 22940 et. seq. of the Elections Code of the State of California. Upon completion of said recount, the City Clerk shall recanvass the returns of said election for members of the Board of Education pursuant to the provisions of the Elections Code of the State of California. Both the recount and recanvass shall be conducted at the office of the Stanislaus County Clerk at County Center No. 3 located at Scenic Drive and Oakdale Road, Modesto, California.

3. Upon completion of the recanvass, the City Clerk shall recertify the results of the election for members of the Board of Education to the Council and the Council shall, at its next regular meeting held thereafter, confirm said recanvass by the City Clerk and redeclare the results of the election for members of the Board of Education.

4. Until the completion of said recount and recanvass and the re-declaration of the results of the election for members of the Board of Education by the City Council, the City Clerk shall not issue a Certificate of Election or administer the oath of office to persons declared elected as members of the Board of Education as a result of the regular canvass of the returns and declaration of the results of the General Municipal Election held on Tuesday, March 4, 1975.

The foregoing resolution was introduced at an adjourned regular meeting of the Council of the City of Modesto held on the 11th day of March, 1975, by Councilman Elliott, who moved its adoption, which motion being duly seconded by Councilman Kullijian, was upon roll call carried and the resolution adopted by the following vote:

AYES: Councilmen: Elliott, Kullijian, Mensinger, Mayor Davies

NOES: Councilmen: None

ABSENT: Councilmen: Dunlap, Newton

(SEAL) ATTEST: W. T. Chynoweth, City Clerk

APPROVED AS TO FORM:

By Elwyn Johnson  
ELWYN JOHNSON, City Attorney

MODESTO CITY COUNCIL  
RESOLUTION NO. 75-375

A RESOLUTION ELECTING COUNCILMEMBER ELLIOTT AS MAYOR PRO TEMPORE

BE IT RESOLVED by the Council of the City of Modesto that  
Councilmember Elliott is hereby elected as Mayor Pro Tempore.

The foregoing resolution was introduced at a regular meeting  
of the Council of the City of Modesto held on the 17th day of March,  
1975, by Councilmember Kullijian, who moved its adoption, which  
motion being duly seconded by Councilmember Siefkin, was upon roll  
call carried and the resolution adopted by the following vote:

AYES: Councilmembers: Kullijian, Mensinger, Siefkin,  
Mayor Pro Tem Elliott

NOES: Councilmembers: None

ABSENT: Councilmembers: Davies, Dunlap, Newton

ATTEST:

  
\_\_\_\_\_  
W. T. CHYNOWETH, City Clerk

MODESTO CITY COUNCIL  
RESOLUTION NO. 75- 376

A RESOLUTION OF THE CITY OF MODESTO REDECLARING  
CANVASS OF RETURNS AND RESULT OF GENERAL MUNICIPAL  
ELECTION HELD ON TUESDAY, MARCH 4, 1975, FOR MEMBERS  
OF THE BOARD OF EDUCATION.

WHEREAS, the Council of the City of Modesto duly called and ordered held in the City of Modesto and in the Modesto City School District of Stanislaus County and the Modesto High School District of Stanislaus County, on Tuesday, the 4th day of March, 1975, a General Municipal Election to elect one Mayor for full term of four years; one Councilman (Chair 1) for full term of four years; one Councilman (Chair 3) for full term of four years; one Councilman (Chair 6) for full term of four years, and three members of the Board of Education of said school districts, for full terms of four years; and

WHEREAS, said General Municipal Election was held on Tuesday, March 4, 1975, in accordance with law and the proceedings of said Council and the votes thereat received and canvassed and the returns thereof ascertained, determined, and declared in all respects as required by law by Modesto City Council Resolution No. 75-373; and

WHEREAS, by Modesto City Council Resolution No. 75-374 a recount of ballots and a recanvass of the returns of said election for members of the Board of Education was ordered in accordance with the provisions of the Elections Code of the State of California; and

WHEREAS, a recount of absentee ballots and recanvass of the returns of said election for members of the Board of Education has been completed by the City Clerk as ordered; and

WHEREAS, the City Clerk has recertified to the Council the results of said election for members of the Board of Education as required by law and by said Resolution No. 75-373;

NOW, THEREFORE, BE IT RESOLVED by the Council of the City of Modesto as follows:

1. Said recanvass by the City Clerk as shown by said recertification and the results of the election for members of the Board of Education are hereby ratified, confirmed and approved.
2. Attached, marked Exhibit "A" and, by reference, made a part hereof is a complete tabulation of the following:

- (a) The whole number of votes cast for members of the Board of Education.
- (b) The names of the persons voted for.
- (c) The number of votes given at each precinct to each person.

3. At said General Municipal Election the following named persons received the largest number of votes for members of the Board of Education, and were therefore duly elected to the offices for which they were candidates, and each of said persons having received the largest number of votes cast for any person for such office is hereby declared to be duly and regularly elected to such office, and the City Clerk is hereby directed to issue a Certificate of Election to each of said persons, certifying his election to the office appearing after his name, and to administer to each of said persons the oath of office prescribed by the Constitution and laws of the State of California and the Charter of said City, to wit:

Harriette Kirschen	Member, Board of Education, for four-year term
Donald B. Cantwell	Member, Board of Education, for four-year term
Richard Patterson	Member, Board of Education, for four-year term

The foregoing resolution was introduced at a regular meeting of the Council of the City of Modesto held on the 17th day of March, 1975, by Councilmember Kullijian, who moved its adoption, which motion being duly seconded by Councilmember Mensingher, was upon roll call carried and the resolution adopted by the following vote:

AYES:	Councilmembers:	Kullijian, Mensinger, Siefkin, Mayor Pro Tem Elliott
NOES:	Councilmembers:	None
ABSENT:	Councilmembers:	Davies, Dunlap, Newton

ATTEST: *W. T. Chynoweth*  
W. T. CHYNOWETH, City Clerk

APPROVED AS TO FORM  
*Elwyn L. Johnson*  
Elwyn L. Johnson, City Attorney

CERTIFICATE OF CANVASS  
AND STATEMENT OF VOTE

CITY OF MODESTO GENERAL MUNICIPAL ELECTION  
AND  
GOVERNING BOARD MEMBER ELECTIONS

HELD

MARCH 4, 1975

I, STEVE R. NELSON, COUNTY CLERK OF THE COUNTY OF STANISLAUS, STATE OF CALIFORNIA, AND EX-OFFICIO CLERK OF THE BOARD OF SUPERVISORS THEREOF, DO HEREBY CERTIFY THAT, PURSUANT TO A RESOLUTION OF SAID BOARD, I DID, ON MARCH 6, 1975, COMMENCE TO PUBLICLY CANVASS IN MY OFFICE THE RETURNS OF THE CITY OF MODESTO GENERAL MUNICIPAL ELECTION AND GOVERNING BOARD MEMBER ELECTIONS HELD ON MARCH 4, 1975, AND DO HEREBY DECLARE THE RESULTS THEREOF AS FOLLOWS:

CITY OF MODESTO

TOTAL VOTE 13,824

MAYOR

LEE H. DAVIES, INCUMBENT	7,127
MICHAEL W. KIRROS, STUDENT	346
PEGGY MENSINGER, COUNCIL MEMBER	6,239

COUNCILMAN - CHAIR 1

ROBERT T. ELLIOTT, INCUMBENT	9,778
BARRY FRANK WILSON, LOCAL SALESMAN	2,801

COUNCILMAN - CHAIR 3

CATHERINE L. AVILA, STUDENT	1,397
ANTHONY J. (TONY) DIAS, BUSINESSMAN	1,285
CLYDE H. DUNLAP, JR., INCUMBENT	8,500
DONALD B. LANGMAN, DATA PROCESSING	1,160
JACK E. NOYER, REAL ESTATE	141
SCOTT L. WARD, TEACHER-FURNITURE SALESMAN	578

COUNCILMAN - CHAIR 6

ERNEST (ERNIE) DARPINIAN, BUSINESSMAN	3,463
RICHARD LEE DIXON, TEACHER	2,052
RICHARD A. LANG, SCHOOL ADMINISTRATOR	3,053
JAY LAWYER, REAL ESTATE INVESTMENTS	291
RON POSEY, RADIO ADVERTISING MANAGER	325
SUSAN D. STEFKIN	3,950
JOE UNDERWOOD, BUSINESSMAN	320

MCDESTO BOARD OF EDUCATION

TOTAL VOTE 16,880

3 TO BE ELECTED

DONALD B. CANTWELL, INCUMBENT	9,112
FRANCISCA PAT FLORES, HOUSEWIFE	3,183
HARRIETTE KIRSCHEN, INCUMBENT	9,745
RICHARD PATTERSON, COLLEGE PROGRAM DIRECTOR	6,747
CLIFFORD J. SIMPSON, DISABLED VETERAN	3,007
E. W. (BILL) ROSE, INCUMBENT	6,744
ALAN G. VINCENT, DENTIST	4,401

DENAIR UNIFIED SCHOOL DISTRICT

TOTAL VOTE 305

3 TO BE ELECTED

JOHN S. GREFF, SR., CAN PLANT INSPECTOR	95
ROGER N. KIRKES, ELECTRICIAN	266
DIAN MORELLI, HOUSEWIFE	235
DAVID M. MULLER, INCUMBENT	267

CHATCM UNICN SCHOOL DISTRICT

TOTAL VOTE 263

2 TO BE ELECTED

FRANK J. BETTENCOURT, DAIRYMAN	166
WILLIAM C. (BILL) BROOKS, SR., INCUMBENT	117
CHARLES (CHUCK) HARPER, DEPUTY SHERIFF	79
BERNARD SOUZA, JR., DAIRYMAN	92
HAROLD R. YORK, REGIONAL SALES MANAGER	45

CERES UNIFIED SCHOOL DISTRICT

TOTAL VOTE 1,493

TRUSTEE AREA 1

SEE SECTION ON THOSE DECLARED ELECTED PURSUANT TO EDUCATION CODE SECTIONS 1327 AND 1330.

TRUSTEE AREA 2 - 1 TO BE ELECTED

PAT BUTLER, STUDENT	68
J. E. (JIM) FREDERICK, BUILDING SUPERVISOR	49
CASE LCK, HORTICULTURIST	174
HAROLD W. LUTES, BANK OFFICER	512
ROBERT M. MOORE, RETAIL BUSINESS	53
RON RINEHART, COMPUTER SYSTEMS ANALYST	572
H. ARTHUR SPENCER, VETERINARIAN	63

GRATTCN SCHOOL DISTRICT

TOTAL VOTE 102

1 TO BE ELECTED

GERALD COBURN, OPERATIONS COORDINATOR	52
ERNEST D. HOWARD, INCUMBENT	50

NEWMAN-CROWS LANDING UNIFIED SCHOOL DISTRICT

TOTAL VOTE 623

3 TO BE ELECTED

JOHN P. GRISEZ, ATTORNEY	369
DENNIS HUSMAN, WAREHOUSE SUPERVISOR	331
B. MASTERTON, INCUMBENT	310
ENOS E. TOSTA, INCUMBENT	323
EDWIN H. TYLER, INCUMBENT	365

OAKDALE UNION SCHOOL DISTRICT

TOTAL VOTE 921

2 TO BE ELECTED

GORDON A. DATSON, INCUMBENT	643
RICHARD H. JOHNSON, ANIMAL SCIENTIST	363
FLORENCE L. RUIZ, HOUSEWIFE	678

OAKDALE JOINT UNION HIGH SCHOOL DISTRICT

TOTAL VOTE 1,400

TRUSTEE AREA No. 1

SEE SECTION ON THOSE DECLARED ELECTED PURSUANT TO EDUCATION CODE SECTIONS 1327 AND 1330.

TRUSTEE AREA No. 2 - 1 TO BE ELECTED

KATHLEEN F. HESS, ACCOUNTANT	902
KENT L. SAULS, BUSINESSMAN	424

PATTERSON JOINT UNIFIED SCHOOL DISTRICT

TOTAL VOTE 605

TRUSTEE AREA No. 2 - 2 TO BE ELECTED

WILLIAM S. COX, RANCHER	271
EDWIN E. HAGEMANN, INCUMBENT	436
CHARLES A. LINDNER III, BUSINESSMAN	305

TRUSTEE AREA 3 - 2 TO BE ELECTED

MARILYNNE E. ALLEN, INCUMBENT	404
ROBERT E. HIRSCH	304
ERNEST B. MOELLER, INCUMBENT	378

SYLVAN UNION SCHOOL DISTRICT

TOTAL VOTE 3,504

2 TO BE ELECTED

RAYMOND M. HAYES, INCUMBENT	1,674
MAXINE RASMUSSEN, HOUSEWIFE	837
DUANE D. STONE, ARCHITECT	1,137
ELIZABETH A. USTACH, HOUSEWIFE	2,191

TURLOCK JOINT UNION SCHCCL DISTRICT

TOTAL VOTE 1,892

2 TO BE ELECTED

GLENN A. HACKWELL, INCUMBENT	1,296
CRAIG JENKIN, INCUMBENT	1,207
JOSEPH A. NOVACK, COLLEGE PROFESSOR	321
DOUGLAS SPANIER, PSYCHCLOGIST	607

TURLOCK JOINT UNION HIGH SCHCCL DISTRICT

TOTAL VOTE 2,388

2 TO BE ELECTED

WILLARD D. CURRY, INCUMBENT	1,019
ROBERT (BOB) HERNANDEZ, INCUMBENT	1,229
JACK MCILROY, MENTAL HEALTH COUNSELOR	629
L. ALAN SANDERS, FARMER	777
LUCRETIA WALTHAM, HOUSEWIFE	748

THE FOLLOWING WERE ALSO DECLARED ELECTED, BUT DID NOT APPEAR ON THE BALLOT AS THEY WERE UNOPPOSED, IN ACCORDANCE WITH EDUCATION CODE SECTIONS 1327 AND 1329:

CERES UNIFIED SCHCCL DISTRICT

TRUSTEE AREA 1 - 2 TO BE ELECTED

MARTIN BIANCHI, INCUMBENT  
DON HAGLUND, FARMER-LIVESTOCK AUCTIONEER

EMPIRE UNION SCHCCL DISTRICT

1 TO BE ELECTED TWO YEAR TERM

ROBERT RADUECHEL, TEACHER

2 TO BE ELECTED FOUR YEAR TERM

MAX G. HOUCK, INCUMBENT

HART-RANSOM UNION SCHCCL DISTRICT

2 TO BE ELECTED

MARIANNE KLINK, HOUSEWIFE  
CARL NEGELE, INCUMBENT

HICKMAN SCHCCL DISTRICT

1 TO BE ELECTED

HENRY L. WALKER, FOREMAN

HUGHSON UNION SCHCCL DISTRICT

2 TO BE ELECTED

LUCION M. (SCOTTY) REED, INCUMBENT  
PHILLIP N. SHORT, INCUMBENT

HUGHSON UNICN HIGH SCHCOL DISTRICT

2 TO BE ELECTED

CAROL B. ASHMUN, INCUMBENT  
CLEO H. BARTH, JR., INCUMBENT

KEYES UNICN SCHCOL DISTRICT

2 TO BE ELECTED

BOB EDWARDS, INCUMBENT  
JOHN T. MOUZES, INCUMBENT

KNIGHTS FERRY SCHCOL DISTRICT

1 TO BE ELECTED

TERRY L. SKAVDAHL, INCUMBENT

LA GRANGE SCHOOL DISTRICT

1 TO BE ELECTED (NO CANDIDATES)

PARADISE SCHOOL DISTRICT

1 TO BE ELECTED

MANUEL B. FURTADO, INCUMBENT

RIVERBANK SCHCOL DISTRICT

2 TO BE ELECTED

CLAIRE M. SNOW, INCUMBENT  
JESSE L. WRIGHT, INCUMBENT

ROBERTS FERRY UNICN SCHCOL DISTRICT

2 TO BE ELECTED

LARRY HOOKER, INCUMBENT  
TOM SAWYER, INCUMBENT

SALIDA UNICN SCHOOL DISTRICT

2 TO BE ELECTED

GERRET BOER, INCUMBENT  
HAROLD J. CUMMINGS, INCUMBENT

SHILOH SCHOOL DISTRICT

1 TO BE ELECTED

E. W. SCIARINI, INCUMBENT

STANISLAUS UNICN SCHCOL DISTRICT

1 TO BE ELECTED

TWO YEAR TERM

MARY ANN CADRETT

2 TO BE ELECTED

FOUR YEAR TERM

ROBERT E. HOGAN, INCUMBENT  
OSCAR WEDEGAERTNER, INCUMBENT

VALLEY HOME JOINT SCHOOL DISTRICT

1 TO BE ELECTED

GEORGE E. GOOKIN, INCUMBENT

WATERFORD SCHOOL DISTRICT

2 TO BE ELECTED

ROBERT (ROBIN) LEASK, WAREHOUSE TRAFFIC MANAGER

OAKDALE JOINT UNION HIGH SCHOOL DISTRICT

TRUSTEE AREA No. 1 1 TO BE ELECTED

JOHN ROEN, INCUMBENT

STANISLAUS COUNTY BOARD OF EDUCATION

TRUSTEE AREA No. 3 1 TO BE ELECTED

J. R. (TINY) TRAMMELL, INCUMBENT

TRUSTEE AREA No. 4 1 TO BE ELECTED

NORMAN N. GLICK, INCUMBENT

TRUSTEE AREA No. 5 (2-YEAR TERM) 1 TO BE ELECTED

RICHARD E. PHILLIPS, POSTMASTER-PATTERSON, CALIFORNIA

YOSEMITE JUNIOR COLLEGE DISTRICT

TRUSTEE AREA No. 2 (2-YEAR TERM) 1 TO BE ELECTED

ALLISTER A. ALLEN, FARMER

TRUSTEE AREA No. 3 (2-YEAR TERM) 1 TO BE ELECTED

GLENDA ALPERS


TRUSTEE AREA No. 3 (4-YEAR TERMS) 4 TO BE ELECTED

GRANT E. BARE, INCUMBENT

IAN W. HARDIE, INCUMBENT

CARMEN JACKSON, INCUMBENT

CECIL G. PLUMMER, INCUMBENT



STEVE R. NELSON, COUNTY CLERK

By Mervin M. Mattos  
MERVIN M. MATTOS  
SUPERVISOR OF ELECTIONS

SPECIAL PRECINCT  
NUMBERCOMPRISED OF  
COUNTY PRECINCTSNUMBER OF  
REGISTERED VOTERS

43001	MODESTO 1, McDESTO 74	391
43002	MODESTO 2	362
43003	MODESTO 3, McDESTO 24, McDESTO 25, McDESTO 48	441
43004	MODESTO 4, MODESTO 63	536
43005	MODESTO 5	406
43006	MODESTO 6, MODESTO 7	619
43007	MODESTO 8	375
43008	MODESTO 9, McDESTO 89, MODESTO 92	440
43009	McDESTO 10, MODESTO 37	877
43010	MODESTO 11, MODESTO 12	739
43011	MODESTO 13	487
43012	McDESTO 14, McDESTO 62	723
43013	McDESTO 15	338
43014	MODESTO 19, MODESTO 88	468
43015	MODESTO 20, McDESTO 21, McDESTO 65	616
43016	MODESTO 22, MODESTO 23	623
43017	MODESTO 26	342
43018	MODESTO 27	476
43019	MODESTO 28	387
43020	McDESTO 29	301
43021	McDESTO 30	575
43022	McDESTO 31, MODESTO 54	815
43023	McDESTO 32	396
43024	McDESTO 33	408
43025	McDESTO 34	457
43026	MODESTO 35	412
43027	MODESTO 36	463
43028	MODESTO 38, MODESTO 83	670
43029	MODESTO 39	395
43030	MODESTO 40, MODESTO 41	742
43031	MODESTO 42, MODESTO 43	913
43032	MODESTO 50	331

SPECIAL PRECINCT  
NUMBERCOMPRISED OF  
COUNTY PRECINCTSNUMBER OF  
REGISTERED VOTERS

43033	MODESTO 51, MODESTO 82	510
43034	MODESTO 52, MODESTO 60, MODESTO 81	960
47035	MODESTO 16, MODESTO 17	779
47036	MODESTO 64, MODESTO 67	712
47037	MODESTO 68, MODESTO 69, MODESTO 84, MODESTO 90, MODESTO 95, MODESTO 96	734
41038	MODESTO 53, MODESTO 86, MODESTO 87	279
41039	MODESTO 75	85
48040	MODESTO 18, MODESTO 80, MODESTO 85	742
48041	MODESTO 44, MODESTO 55	721
48042	MODESTO 45, MODESTO 66, MODESTO 73, MODESTO 91	760
48043	MODESTO 46, MODESTO 57	671
48044	MODESTO 47, MODESTO 71, MODESTO 78	681
48045	MODESTO 56	336
48046	MODESTO 58, MODESTO 59, MODESTO 70	746
48047	MODESTO 72, MODESTO 79, MODESTO 93, MODESTO 94	539
48048	MODESTO 76, MODESTO 77	492
42049	MODESTO 61	0
50050	MODESTO 49	3
43051	AIRPORT 1, AIRPORT 2, AIRPORT 3	548
43052	CASWELL 5, CASWELL 6	531
43053	CASWELL 7	309
43054	CLUB 3, PAGE 2	536
43055	COFFEE 1	125
43056	COFFEE 3	232
43057	COFFEE 4	88
43058	COFFEE 6, EMPIRE 1	432
43059	McHENRY 1, McHENRY 6	728
43060	PAGE 1	322
43061	PARADISE 3, PARADISE 4, PARADISE 5	528
43062	PARADISE 6, PARADISE 7	685
43063	PARADISE 8, PARADISE 9	437
43064	PARADISE 10, PARADISE 12	429
46065	PARADISE 1	225
44066	PARADISE 2, PARADISE 11	306
47067	COFFEE 10, McHENRY 3, PRESCOTT 1, PRESCOTT 2, PRESCOTT 3.	697
41068	EMPIRE 2, EMPIRE 3, McHENRY 5	404

SPECIAL PRECINCT  
NUMBERCOMPRISED OF  
COUNTY PRECINCTSNUMBER OF  
REGISTERED VOTERS

41069	EMPIRE 4, EMPIRE 5, EMPIRE 6, EMPIRE 7	900
48070	CLAUS 4, MCHENRY 4, RIVERBANK 4	411
48071	COFFEE 2, COFFEE 7, MCHENRY 2	655
48072	COFFEE 5, COFFEE 8	601
48073	COFFEE 9	523
42074	HART RANSOM 1, HART RANSOM 2	783
45075	SALIDA 1, SALIDA 2	799
50076	CASWELL 1, CERES 4, CERES 7	653
50077	CASWELL 2, CERES, 3, CERES 5, CERES 6	885
50078	CASWELL 3	207
50079	CASWELL 4	355
50080	CERES 1, CLUB 2	630
50081	CERES, 2, CERES 8, CERES 9	604
50082	CLUB 1, CLUB 4	476
50083	MT. VIEW 2, WESTPORT 1, WESTPORT 2	666
60084	DENAIR 1, DENAIR 12	545
60085	DENAIR 2, DENAIR 7, DENAIR 9, DENAIR 10, DENAIR 11	448
11086	WHITMORE 5, WHITMORE 10	159
12087	HICKMAN 1, HICKMAN 4	249
21088	NORTH 2	102
22089	HICKMAN 2, HICKMAN 3	56
25090	CLAUS 1, CLAUS 2, CLAUS 5, RIVERBANK 5	399
25091	CLAUS 3	150
25092	RIVERBANK 1	241
25093	RIVERBANK 2, RIVERBANK 3	652
26094	STAR 1	32
28095	NORTH 3, S. J. COUNTY	296
29096	STAR 2, WATERFORD 1	603
29097	STAR 3, WATERFORD 2	384
24098	LANGWORTH 1, NORTH 4	520
24099	LANGWORTH 2, LANGWORTH 5	308
24100	NORTH 1	439
24101	LANGWORTH 3, LANGWORTH 4, OAKDALE 5, OAKDALE 6	1,205
24102	OAKDALE 1, OAKDALE 2	815
24103	OAKDALE 3, OAKDALE 4	794
70104	CROWS LANDING 1	297

SPECIAL PRECINCT  
NUMBERCOMPRISED OF  
COUNTY PRECINCTSNUMEER OF  
REGISTERED VCTERS

70105	NEWMAN 1, NEWMAN 2	728
70106	CROWS LANDING 2, CROWS LANDING 3, DEL PUERTO 4	290
80107	DEL PUERTO 1, DEL PUERTO 2, PORTION OF SANTA CLARA COUNTY	676
80108	DEL PUERTO 3	310
80109	PATTERSON 1, PATTERSON 2, PATTERSON 3	893
31110	CHATOM 1, CHATOM 2	514
31111	MT. VIEW 1	458
32112	WHITMORE 1, WHITMORE 2, WHITMORE 3, WHITMORE 11, WHITMORE 12	587
35113	CHATOM 3,	318
35114	CHATOM 4, TURLOCK 3	815
35115	DENAIR 3, DENAIR 4, DENAIR 13	648
35116	DENAIR 5, TURLOCK 14	602
35117	DENAIR 6, TURLOCK 13	316
35118	TURLOCK 1, TURLOCK 2	712
35119	TURLOCK 4, TURLOCK 5, TURLOCK 7	1,028
35120	TURLOCK 6, TURLOCK 8	985
35121	TURLOCK 9	619
35122	TURLOCK 10, TURLOCK 11	852
35123	TURLOCK 12	774
35124	MERCED COUNTY OLD VINCENT AND JOHNSON JCINT	153

March 4, 1975

ELECTION  
PRECINCTS

PRECINCT	TOTAL VOTES CAST	Lee H. DAVIES	Michael W. KIRROS	Peggy MENSINGER	Robert T. ELLIOTT	Barry Frank WILSON	Catherine L. AVILA	Anthony J. (Tony) DIAS	Clyde H. DUNLAP, Jr.	Donald B. LANGMAN	Jack E. NOYER	Scott L. WARD
43001	155	80	11	63	100	45	24	16	75	22	7	8
43002	177	100	7	70	128	34	20	18	95	23	4	5
43003	238	98	5	133	153	55	26	14	142	20	3	15
43004	199	105	11	76	116	64	25	24	103	22	7	10
43005	182	109	9	63	123	37	18	26	108	7	1	8
43006	283	141	9	127	177	56	33	28	150	17	2	17
43007	164	71	4	85	104	39	41	12	79	10	9	9
43008	237	128	6	103	162	48	25	18	157	10	1	9
43009	518	274	3	234	381	83	49	47	328	37	6	17
43010	273	158	5	109	189	52	31	36	147	35	1	9
43011	266	157	6	100	188	42	15	19	178	24	2	7
43012	336	178	15	142	219	92	47	42	176	37	5	14
43013	138	64	8	66	99	32	16	19	84	7	1	2
43014	236	124	5	104	169	49	22	25	141	23	1	8
43015	422	224	10	184	298	93	52	34	249	35	3	23
43016	371	208	6	155	272	57	25	22	258	22	6	8
43017	207	102	5	98	135	41	24	18	112	15	4	18
43018	259	116	7	135	200	42	20	23	181	18	1	6
43019	229	123	2	102	164	43	13	22	138	29	3	14
43020	167	80	5	81	114	32	18	9	98	15	2	2
43021	298	150	10	134	216	64	30	32	182	29	6	10
43022	411	228	12	168	294	86	43	43	257	29	6	14
43023	230	105	7	116	167	37	23	39	123	23	5	5
43024	276	134	2	139	204	41	13	23	187	12	1	18
43025	313	136	3	174	233	44	34	15	210	18	2	11
43026	292	143	4	145	230	43	26	26	191	11	2	14
43027	282	139	6	137	212	38	28	22	188	14	2	13
43028	389	174	8	206	264	86	30	41	249	18	1	18
43029	215	102	7	104	137	64	20	28	133	8	1	13
43030	396	200	18	177	283	92	40	38	249	33	6	16
43031	520	268	9	241	393	89	26	39	373	42	2	23
43032	210	96	2	112	169	30	14	16	146	23	2	3
43033	252	123	4	122	169	62	30	26	155	13	5	4
43034	472	274	8	187	348	84	35	46	295	46	7	17
43035	298	135	9	149	188	97	51	32	154	35	7	8

CARD 1

March 4, 1975

ELECTION  
PRECINCTS

TOTAL VOTES CAST

Lee H.  
DAVIES

Michael W.  
KIRROS

Peggy  
MENSINGER

Robert T.  
ELLIOTT

Barry Frank  
WILSON

Catherine L.  
AVILA

Anthony J. (Tony)  
DIAS

Clyde H.  
DUNLAP, Jr.

Donald B.  
LANGMAN

Jack E.  
NOYER

Scott L.  
WARD

Precinct	Lee H. DAVIES	Michael W. KIRROS	Peggy MENSINGER	Robert T. ELLIOTT	Barry Frank WILSON	Catherine L. AVILA	Anthony J. (Tony) DIAS	Clyde H. DUNLAP, Jr.	Donald B. LANGMAN	Jack E. NOYER	Scott L. WARD	
47036	285	163	13	107	192	68	39	27	163	23	2	15
47037	312	156	9	146	193	92	37	37	170	36	6	17
41038	174	91	5	74	133	28	25	11	114	17		4
41039	28	11	1	16	18	10		4	6	7	2	2
48040	356	183	5	176	262	67	32	34	217	42	5	17
48041	380	203	8	166	288	66	24	39	252	31	6	14
48042	349	173	14	157	249	69	46	21	207	34	2	24
48043	303	178	8	113	204	74	26	36	191	19	4	12
48044	443	256	7	179	362	44	28	23	329	24	4	15
48045	207	110	2	92	133	44	17	14	132	13	3	7
48046	341	176	14	145	213	96	30	34	184	54	1	18
48047	250	129	7	113	176	59	26	19	154	29	1	13
48048	190	103	5	79	123	54	19	19	100	27		13
42049	VOTED ABSENTEE - SECTION 14620.5											
50050	VOTED ABSENTEE - SECTION 14620.5											
ABSENTEE	13539	6979	346	6104	9544	2764	1342	1265	8310	1137	140	564
TOTAL	285	148		135	234	37	20	20	190	23	1	14
	13824	7127	346	6239	9778	2801	1362	1285	8509	1160	141	578

PHOTO  
FRAGMENTS

Arrest (Male)  
DARRINIAN

Richard Lee  
JONES

Richard A.  
LONG

Jay  
LAWREN

Ron  
POSEY

Susan D.  
STARKIN

Joe  
EDERWOOD

43001	28	71	42		15	33	5
43002	72	72	36	2	6	50	15
43003	61	46	25	11	7	74	3
43004	33	48	35	11	8	42	14
43005	40	54	30	5	11	26	3
43006	61	78	44	2	8	49	11
43007	47	28	29	1	1	39	8
43009	69	34	65	6	5	54	
43019	178	60	99	7	6	158	3
43010	65	46	69	5	6	72	6
43011	63	37	68	8	7	67	9
43012	81	34	91	13	8	95	7
43013	20	15	56	1	1	39	3
43014	64	54	48	4	12	45	4
43015	125	75	100	8	20	99	8
43016	101	66	74	7	11	97	5
43017	60	30	35	2	3	65	3
43018	76	44	30	7	4	83	6
43019	42	42	64	4	4	67	1
43020	50	26	28	2		46	3
43021	59	49	73	4	4	94	13
43022	78	64	139	14	6	94	3
43023	70	22	31	2	3	97	2
43024	87	37	41	6	1	95	3
43025	106	29	43	3	2	117	5
43026	123	10	53	2	2	85	16
43027	96	23	46	3	3	104	3
43028	103	37	77	5	10	141	9
43029	77	20	33		5	76	1
43030	110	57	90	4	2	119	6
43031	134	40	136	16	8	174	5
43032	58	32	30	4	1	77	3
43033	51	39	63	10	6	67	6
43034	132	76	111	8	9	120	8
43035	58	53	54	7	14	97	9

CARD 2

March 4, 1975

ELECTION  
PRECINCTS

47036	63	61	47	7	11	76	9	Ernest (Ernie) DARPINIAN	Richard Lee DIXON	Richard A. LANG	Jay LAWYER	Ron POSEY	Susan D. SIMPSON	Joe UNDERWOOD
47037	34	49	90	5	11	113	8							
41038	42	22	47	6	3	51	2							
41039	2	6	3	4	3	8	1							
48040	68	56	113	7	13	89	10							
48041	85	51	88	6	14	121	9							
48042	68	59	87	6	7	102	9							
48043	74	57	86	8	6	58	6							
48044	105	52	109	22	1	138	14							
48045	52	18	70	3	1	47	9							
48046	73	67	69	12	17	82	8							
48047	63	22	54	6	4	85	12							
48048	34	36	46	2	10	50	3							
42049	VOTED		ABSENTEE	SECTION		14620.5								
50050	VOTED		ABSENTEE	SECTION		14620.5								
ABSENTEE	3381	2026	2997	287	319	3861	309							
	82	26	56	4	6	89	11							
TOTAL	3463	2052	3053	291	325	3950	320							

March 4, 1975

ELECTION  
PRECINCTS

	TOTAL VOTES CAST	Donald S. CANTWELL	Francisca Pat FLORES	Harriette KIRSCHEN	Richard PATTERSON	Clifford J. SIMPSON	E. W. (Bill) ROSE	Alan G. VINCENT	Raymond M. HAYES	Maxine RASMUSSEN	Duane D. STONE	Elizabeth A. JSTACH
43001	155	56	47	67	67	31	48	49				
43002	177	97	37	88	72	27	62	60				
43003	238	125	48	136	96	53	73	42				
43004	199	85	50	89	87	55	63	49				
43005	182	79	43	86	65	45	76	40				
43006	283	107	73	127	146	69	73	59				
43007	164	81	38	70	93	26	61	37				
43008	237	117	28	130	95	50	96	61				
43009	518	310	90	309	187	86	223	114				
43010	273	146	53	166	85	64	118	41				
43011	266	152	40	159	102	46	96	64				
43012	336	172	94	169	148	78	133	92				
43013	138	67	31	66	63	24	45	40				
43014	236	118	53	129	90	51	84	79				
43015	422	201	78	238	148	94	151	126				
43016	371	200	57	234	131	46	167	87				
43017	207	126	36	121	86	34	76	32				
43018	259	162	39	178	88	36	120	45				
43019	229	134	28	132	99	47	90	61				
43020	167	65	31	91	50	44	59	62				
43021	298	149	45	166	145	49	111	110				
43022	411	230	67	238	179	78	168	108				
43023	230	119	37	154	89	38	92	45				
43024	276	169	41	171	116	39	115	62				
43025	313	179	42	207	114	42	130	62				
43026	292	188	39	210	102	22	145	53				
43027	282	170	33	195	92	29	154	52				
43028	389	208	74	233	161	69	139	89				
43029	215	128	40	133	78	50	84	44				
43030	396	217	72	222	160	65	159	125				
43031	520	310	61	337	204	62	254	152				
43032	210	139	29	138	84	25	97	38				
43033	252	125	54	144	99	51	94	61				
43034	472	281	85	299	184	66	202	168				
43035	298	153	73	157	133	71	100	62				

March 4, 1975

ELECTION  
PRECINCTS

TOTAL VOTES CAST

Donald B.  
MAYWELL

Francisco Pat  
FLORES

Hannelotte  
KIRSCHEN

Richard  
PATTERSON

Clifford J.  
SIMPSON

E. W. (Bill)  
ROSE

Alan G.  
VINCENT

Raymond M.  
HAYES

Marine  
RASSUSSEN

Duane D.  
STONE

Elizabeth A.  
USTACH

	TOTAL VOTES CAST	Donald B. MAYWELL	Francisco Pat FLORES	Hannelotte KIRSCHEN	Richard PATTERSON	Clifford J. SIMPSON	E. W. (Bill) ROSE	Alan G. VINCENT	Raymond M. HAYES	Marine RASSUSSEN	Duane D. STONE	Elizabeth A. USTACH	
47036	285	152	73	149	119	56	93	63					
47037	312	146	77	139	140	71	102	100					
41038	174	103	33	107	85	17	60	33					
41039	28	10	10	10	10	13	4	7					
48040	366	197	78	188	141	64	108	107	141	75	173	198	
48041	380	230	73	219	175	61	112	116	182	83	127	251	
48042	349	174	84	228	146	66	99	80	177	91	93	206	
48043	303	175	82	163	142	55	108	62	149	69	93	165	
48044	443	276	55	278	174	29	180	125	196	67	118	323	
48045	207	101	29	115	90	36	68	45	88	35	66	134	
48046	311	174	81	186	167	49	99	107	153	109	106	172	
48047	250	153	42	134	115	45	72	75	114	52	94	139	
48048	190	79	45	87	82	40	44	71	73	63	36	115	
42049		VOTED ABSENTEE - SECTION 14620.5											
43051	77	38	25	39	45	30	31	15					
43052	63	32	21	28	33	28	19	15					
43053	38	19	14	19	15	15	14	11					
43054	118	42	41	66	55	36	43	38					
43055	41	22	5	29	20	11	17	13					
43056	69	34	13	39	28	12	37	30					
43057	11	5	6	9	5	3	1	1					
43058	80	40	20	52	34	19	37	26					
43059	221	129	22	153	83	17	108	108					
43060	59	29	20	26	29	26	17	22					
43061	76	36	21	41	37	20	36	21					
43062	159	85	25	102	67	39	86	50					
43063	81	42	22	41	41	20	28	23					
43064	96	55	16	63	45	19	51	29					
46065	51	32	12	34	18	6	33	8					
44066	73	41	11	49	22	9	55	8					
47067	164	84	18	110	54	19	98	55					
41068	59	35	12	38	22	13	27	23					
41069	106	68	23	69	47	27	55	21					
48070	100	54	17	62	38	10	59	33					
48070									75	35	24	50	
48071	171	74	33	93	64	29	74	69	102	58	51	88	
48072	288	169	36	183	105	26	117	76	110	43	82	228	

CARD 3

March 4, 1975

ELECTION  
PRECINCTS

TOTAL VOTES CAST

Donald B. CANTWELL	Francisca Pat FLORES	Harriette KIRSCHEN	Richard PATTERSON	Clifford J. SIMPSON	E. W. (Bill) ROSE	Alan G. VINCENT	Raymond M. HAYES	Maxine RASMUSSEN	Duane D. STONE	Elizabeth A. JSTACH
-----------------------	-------------------------	-----------------------	----------------------	------------------------	----------------------	--------------------	---------------------	---------------------	-------------------	------------------------

48073	113	73	18	59	46	24	55	30	64	29	46	56
42074	319	175	44	198	80	50	197	69				
45075	393	183	82	191	104	97	171	76				
	2913	8931	3125	9544	6658	2969	6593	4332	1624	809	1109	2145
ABSENTEE	315	181	58	201	89	38	151	69	50	28	28	46
TOTAL	16880	9112	3183	9745	6747	3007	6744	4401	1674	837	1137	2191

Sylvan Union School  
District  
Total Vote: 3594  
Including 93 absentee  
votes.

CARD 4

March 4, 1975

ELECTION  
PRECINCTS

TOTAL VOTES CAST

John S.  
GREFF, Sr.

Roger N.  
KIRKES

Dian  
MORELLI

David M.  
MULLER

Gerald  
COBURN

Ernest D.  
HOWARD

Kathleen F.  
HESS

Kent L.  
SAULS

Gordon A.  
BATSON

Richard H.  
JOHNSON

Florence L.  
RUIZ

60084	166	51	140	128	144													
60085	135	42	123	103	120													
11086	101					52	49											
21088	21							18	3									
22089	24							19	5									
25090	48							19	29									
25091	24							13	11									
25092	32							5	27									
25093	125							44	81									
26094		VOTED ABSENTEE - SECTION 14620.5																
28095	45							41	4									
29096	102							52	50									
29097	44							21	23									
24098	120							88	24	86	48	87						
24099	50							37	9	28	22	38						
24100	100							70	21	60	41	77						
24101	322							234	62	244	113	249						
24102	170							118	36	123	71	116						
24103	149							104	36	98	66	103						
		93	263	231	264	52	49	883	421	639	361	670						
ABSENTEE		2	3	4	3		1	19	3	4	2	8						
		95	266	235	267	52	50	902	424	643	363	678						
Denair Unified School District Total Vote: 305 Including 4 absentee votes.																		
Gratton School District Total Vote: 102 Including 1 absentee vote.																		
Oakdale Joint Union High School District Total Vote: 1400 Including 24 absentee votes.																		
Oakdale Union School District Total Vote: 921 Including 10 absentee votes.																		

CARD 5

March 4, 1975

ELECTION  
PRECINCTS

TOTAL VOTES CAST

John P.  
GRIZEZ

Dennis  
HUSMAN

B.  
MASTERTON

Enos E.  
TOSTA

Edwin H.  
TYLER

William S.  
COX

Edwin E.  
HAGEMANN

Charles A.  
LINDNER, III

Marlynnne E.  
ALLEN

Robert E.  
HIRSCH

Ernest B.  
MOELLER

70104	136	73	69	65	83	73						
70105	330	190	181	154	194	174						
70106	151	101	76	90	44	115						
80107	200						98	138	94	129	106	124
80108	86						45	71	44	67	24	69
80109	309						123	219	161	200	169	179

	364	326	309	321	362	266	428	299	396	299	372	
ABSENTEE	5	5	1	2	3	5	8	6	8	5	6	
	369	331	310	323	365	271	436	305	404	304	378	

Newman-Crows Landing  
Unified School District  
Total Vote: 623  
Including 6 absentee votes.

Patterson Joint Unified  
School District  
Total Vote: 605  
Including 10 absentee votes.

CARD 6

March 4, 1975

ELECTION  
PRECINCTS

TOTAL VOTES CAST

Willard D.  
CURRY

Robert (Bob)  
HERNANDEZ

Jack  
McILROY

L. Alan  
SANDERS

Lucretia  
WALTMAN

Glenn A.  
HACKWELL

Craig  
JENKIN

Joseph A.  
NOVACK

Douglas  
SPANIER

31110	121	32	50	22	76	35					
31111	142	45	53	25	79	30					
32112	230	40	65	46	156	80					
35113	65	19	26	20	24	32	36	25	13	32	
35114	133	59	78	42	34	44	82	88	34	47	
35115	141	73	81	34	32	44	101	99	22	38	
35116	129	75	75	25	33	34	86	84	22	41	
35117	58	29	27	21	16	16	42	39	14	14	
35118	155	82	103	41	25	42	100	108	20	45	
35119	231	122	130	57	60	71	150	150	43	73	
35120	284	138	169	77	64	86	209	181	40	92	
35121	226	110	134	67	71	46	173	167	28	55	
35122	187	81	95	67	41	68	122	112	36	61	
35123	231	87	114	77	47	104	169	118	40	90	
35124	36	23	21	4	13	6	19	26	7	10	
		1011	1221	625	771	738	1289	1197	319	598	
ABSENTEE		8	8	4	6	10	7	10	2	9	
		1019	1229	629	777	748	1296	1207	321	607	

Turlock Joint Union High  
School District  
Total Vote: 2388  
Including 19 absentee votes.

Turlock Joint Union  
School District  
Total Vote: 1892  
Including 16 absentee votes.

ELECTION PRECINCTS

TOTAL VOTES CAST

Frank J. BETENCOURT  
William C. (Bill) BROOKS, Sr.

Charles (Chuck) HARPER

Bernard SOUZA, Jr.

Harold R. YORK

Pat BUTLER

J. E. (Jim) FREDERICK

Case LOK

Harold W. LUTES

Robert M. MOORE

Ron RINEHART

H. Arthur SPENCER

VOTED ABSENTEE SECTION

14620.5

50050

260

1-1

3

38

72

11

124

2

50076

290

6

8

59

100

15

93

8

50078

48

4

2

5

5

3

27

2

50079

83

5

12

4

29

6

23

4

50080

222

12

1

11

75

1

112

10

50081

203

12

5

21

56

7

92

10

50082

147

8

1

23

76

27

12

50083

227

10

15

11

97

10

71

13

31110

121

74

55

42

44

19

31111

142

92

62

37

48

26

166

117

79

92

45

68

47

172

510

53

569

61

ABSENTEE

3

3

2

3

2

166

117

79

92

45

68

50

175

512

53

572

63

Chatom Union School District  
Total Vote: 263  
There were no absentee votes.

Ceres Unified School District  
Total Vote: 1493  
Including 13 absentee votes

CARD 8

ELECTION  
PRECINCTS

TOTAL VOTES CAST

TAX RATE

TAX RATE

TAX RATE

TAX RATE

YES

NO

YES

NO

YES

NO

YES

NO

42049

VOTED ABSENTEE - SECTION 14620.5

42074

319 77 227

45075

393 168 218

12087

135 34 101

32112

230 79 145

77 227 168 218 34 101 79 145

ABSENTEE

1 2 1 3 2 1

78 229 169 221 34 101 81 146

Hart-Ranson Union School  
District  
Total Vote: 322  
Including 3 absentee votes.

Salida Union School District  
Total Vote: 397  
Including 4 absentee votes.

Hickman School District  
Total Vote: 135  
There were no absentee votes.

Keyes Union School District  
Total Vote: 233  
Including 3 absentee votes.

MODESTO CITY COUNCIL  
RESOLUTION NO. 75-377

A RESOLUTION ACCEPTING WITH REGRET THE RESIGNATION OF GREG CROSBY AS  
A MEMBER OF THE MODESTO YOUTH COMMISSION

WHEREAS, Greg Crosby has tendered his resignation as a member  
of the Modesto Youth Commission, effective March 10, 1975.

NOW, THEREFORE, BE IT RESOLVED by the Council of the City of  
Modesto that the resignation of Greg Crosby as a member of the Modesto  
Youth Commission is hereby accepted with regret, and

BE IT FURTHER RESOLVED that the Council, on its own behalf,  
and on behalf of the Citizens of Modesto, hereby expresses its sin-  
cere appreciation to Greg Crosby for his service to the Community.

The foregoing resolution was introduced at a regular meeting  
of the Council of the City of Modesto held on the 17th day of March,  
1975, by Councilmember Kullijian , who moved its adoption, which  
motion being duly seconded by Councilmember Mensinger , was upon  
roll call carried and the resolution adopted by the following vote:

AYES: Councilmembers: Elliott, Kullijian, Mensinger, Siefkin,  
Vice Mayor Newton  
NOES: Councilmembers: None  
ABSENT: Councilmembers: Dunlap, Mayor Davies

ATTEST:   
W. T. CHYNOWETH, City Clerk

MODESTO CITY COUNCIL  
RESOLUTION NO. 75-378

A RESOLUTION APPROVING PLANS AND SPECIFICATIONS AND AUTHORIZING CALL FOR BIDS FOR FURNISHING PELLETIZED AND HOMOGENIZED FERTILIZER FOR GOLF COURSE FAIRWAYS

BE IT HEREBY RESOLVED by the Council of the City of Modesto as follows:

SECTION 1. The plans and specifications for furnishing Pelletized and Homogenized Fertilizer for Golf Course fairways copies of which are on file, are hereby accepted and approved.

SECTION 2. The City Clerk is hereby authorized to call for public competitive sealed bids for the above named project, to be opened in the office of the City Clerk, 801 11th Street, in the City of Modesto, on March 28, 1975 at 2:00 P.M. and the City Clerk is hereby directed to give notice inviting such sealed bids in the time, form, and manner provided by law.

SECTION 3. After the bids are opened, they shall be tabulated and analyzed and a report submitted to the Council at its next regular meeting.


The foregoing resolution was introduced at a regular meeting of the Council of the City of Modesto held on the 17th day of March, 1975, by Councilman Kullijian, who moved its adoption, which motion being duly seconded by Councilman Mensinger, was upon roll call carried and the resolution adopted by the following vote:

AYES: Councilmen: Elliott, Kullijian, Mensinger, Siefkin,  
Vice Mayor Newton

NOES: Councilmen: None

ABSENT: Councilmen: Dunlap, Mayor Davies

ATTEST:

  
W. T. CHYNOWETH, City Clerk

MODESTO CITY COUNCIL  
RESOLUTION NO. 75-379

A RESOLUTION ACCEPTING THE CONSTRUCTION OF PIPING OF LATERAL NO. 7 -  
STANDIFORD AVENUE (The Flintkote Co.)

WHEREAS, a report has been filed by the Director of Public  
Works that the construction of Piping of Lateral No. 7 -  
Standiford Avenue  
has been completed by The Flintkote Co.

in accordance with the contract agreement dated November 18, 1974.

NOW, THEREFORE, BE IT RESOLVED that the construction of Piping  
of Lateral No. 7 - Standiford Avenue  
be accepted from said contractor, The Flintkote Co.

that notice of completion be filed with the Recorder of Stan-  
is laus County and that payment of amounts due in the amount  
of \$88,142.00 as provided in the contract, be authorized.


The foregoing resolution was introduced at a regular meet-  
ing of the Council of the City of Modesto held on the 17th day  
of March , 1975, by Councilman Kullijian, who moved  
its adoption, which motion being duly seconded by Councilman  
Mensinger , was upon roll call carried and the resolution  
adopted by the following vote:

AYES: Councilmen: Elliott, Kullijian, Mensinger, Siefkin,  
Vice Mayor Newton

NOES: Councilmen: None

ABSENT: Councilmen: Dunlap, Mayor Davies

ATTEST:

  
W. T. CHYNOWETH, City Clerk

MODESTO CITY COUNCIL  
RESOLUTION NO. 75-380

A RESOLUTION ACCEPTING THE BID OF JOE MARTIN FOR CONSTRUCTION OF WATER-  
LINES IN SMOKE TREE NO. 2 SUBDIVISION

WHEREAS, Resolution No. 75-311 , adopted by the Council of the  
City of Modesto on February 24, 1975 , approved the plans and speci-  
fications for the construction of Waterlines in Smoke Tree No. 2 Subdi-  
vision  
and authorized the calling for bids, and

WHEREAS, the bids received for the construction of Waterline in  
Smoke Tree No. 2 Subdivision  
were opened at 11:00 A.M. on March 11, 1975 and later tabulated  
by the Director of Public Works for the consideration of the Council,  
and

WHEREAS, the Director of Public Works has recommended that  
the bid of Joe Martin in the amount of \$15,603.00  
be accepted as the lowest responsible bid.

NOW, THEREFORE, BE IT RESOLVED by the Council of the City of Modesto  
that the bid of Joe Martin in the amount of \$15,603.00

be accepted and the execution of a contract for the completion of the  
project by the City's designated officials be authorized.

The foregoing resolution was introduced at a regular meeting of  
the Council of the City of Modesto held on the 17th day of March,  
1975 , by Councilman Kullijian , who moved its adoption, which motion  
being duly seconded by Councilman Mensinger , was upon roll call carried  
and the resolution adopted by the following vote:

AYES: Councilmen: Elliott, Kullijian, Mensinger, Siefkin,  
Vice Mayor Newton

NOES: Councilmen: None

ABSENT: Councilmen: Dunlap, Mayor Davies

ATTEST:

  
W. T. CHYNOWETH, City Clerk

MODESTO CITY COUNCIL  
RESOLUTION NO, 75-381

A RESOLUTION APPROVING PLANS AND SPECIFICATIONS AND AUTHORIZING CALL  
FOR BIDS FOR CONSTRUCTION OF WATERLINES IN JEFFREY PARK SUBDIVISION

BE IT HEREBY RESOLVED by the Council of the City of Modesto as follows:

SECTION 1. The plans and specifications for construction of Waterlines in Jeffrey Park Subdivision

copies of which are on file, are hereby accepted and approved.

SECTION 2. The City Clerk is hereby authorized to call for public competitive sealed bids for the above named project, to be opened in the office of the City Clerk, 801 11th Street, in the City of Modesto, on April 1, 1975 at 11:10 A.M. and the City Clerk is hereby directed to give notice inviting such sealed bids in the time, form, and manner provided by law.

SECTION 3. After the bids are opened, they shall be tabulated and analyzed and a report submitted to the Council at its next regular meeting.

The foregoing resolution was introduced at a regular meeting of the Council of the City of Modesto held on the 17th day of March, 1975, by Councilman Kullijian, who moved its adoption, which motion being duly seconded by Councilman Mensinger, was upon roll call carried and the resolution adopted by the following vote:

AYES: Councilmen: Elliott, Kullijian, Mensinger, Siefkin,  
Vice Mayor Newton

NOES: Councilmen: None

ABSENT: Councilmen: Dunlap, Mayor Davies

ATTEST:

  
W. T. CHYNOWETH, City Clerk

MODESTO CITY COUNCIL  
RESOLUTION NO. 75-382

A RESOLUTION APPROVING PLANS AND SPECIFICATIONS AND AUTHORIZING CALL FOR BIDS FOR RELINING EXISTING SANITARY SUBTRUNK SEWER ON ROSE AVENUE BETWEEN BRIGGSMORE AVENUE AND CELESTE DRIVE

BE IT HEREBY RESOLVED by the Council of the City of Modesto as follows:

SECTION 1. The plans and specifications for Relining Existing Sanitary subtrunk sewer on Rose Avenue between Briggsmore Ave. and Celeste Drive copies of which are on file, are hereby accepted and approved.

SECTION 2. The City Clerk is hereby authorized to call for public competitive sealed bids for the above named project, to be opened in the office of the City Clerk, 801 11th Street, in the City of Modesto, on April 1, 1975 at 11:00 A.M. and the City Clerk is hereby directed to give notice inviting such sealed bids in the time, form, and manner provided by law.

SECTION 3. After the bids are opened, they shall be tabulated and analyzed and a report submitted to the Council at its next regular meeting.

The foregoing resolution was introduced at a regular meeting of the Council of the City of Modesto held on the 17th day of March, 1975, by Councilman Kullijian, who moved its adoption, which motion being duly seconded by Councilman Mensinger, was upon roll call carried and the resolution adopted by the following vote:

AYES:	Councilmen:	Elliott, Kullijian, Mensinger, Siefkin, Vice Mayor Newton
NOES:	Councilmen:	None
ABSENT:	Councilmen:	Dunlap, Mayor Davies

ATTEST:

  
W. T. CHYNOWETH, City Clerk

MODESTO CITY COUNCIL  
RESOLUTION NO. 75-383

A RESOLUTION DECLARING THAT A MAJORITY PROTEST HAS NOT BEEN MADE AGAINST THE ANNEXATION OF CERTAIN UNINHABITED TERRITORY TO THE CITY OF MODESTO KNOWN AS MC HENRY-WOODROW. ADDITION AND DECLARING THE INTENTION OF THE COUNCIL TO PROCEED WITH THE ANNEXATION OF SAID TERRITORY.

WHEREAS, by Resolution No. 75-242, adopted on February 3, 1975, the Council fixed the 17th day of March, 1975, at the hour of 4:00 P.M. in the Council Chambers at the City Hall, located at 801 11th Street in the City of Modesto as the time and place for considering the petition of the owners of not less than one-fourth of the land in the hereinafter described territory by area and by assessed value requesting annexation of said territory to said City, and

WHEREAS, the City Clerk has caused a copy of said Resolution No. 75-242 to be published in The Modesto Bee, a newspaper of general circulation, published in the City of Modesto and being the official newspaper of the City of Modesto and in the Ceres Courier, a newspaper of general circulation published outside the City of Modesto but in the County of Stanislaus, said publications being completed at least twenty (20) days prior to the date set for the hearing, as required by Sections 35307 and 35311 of the Government Code, and

WHEREAS, the City Clerk has given notice to all persons legally entitled thereto, in the manner required by law, and

WHEREAS, notice has been duly given of said hearing and one person owning real property within such territory appeared at said time and place to protest said annexation, and said person plus two (2) others filed written protests prior to final adjournment of the hearing on protests to the proposed annexation, which said three (3) written protests represented less than thirty-two (32%) per cent of the value of the territory proposed to be annexed as shown by the last equalized assessment roll,

NOW, THEREFORE, BE IT RESOLVED by the Council of the City of Modesto that it hereby declares that a majority protest against the proposed annexation of said McHenry-Woodrow Addition has not been made and hereby declares its intention to proceed with the annexation of said territory, which is more particularly described as attached hereto and made a part hereof as though set forth in full herein.

The foregoing resolution was introduced at a regular meeting of the Council of the City of Modesto held on the 17th day of March, 1975, by Councilman Elliott, who moved its adoption, which motion being duly seconded by Councilman Kullijian, was upon roll call carried and the resolution adopted by the following vote:

AYES: Councilmen: Elliott, Kullijian, Mensinger, Siefkin, Vice-Mayor Newton

NOES: Councilmen: None

ABSENT: Councilmen: Dunlap, Mayor Davies

ATTEST: W. T. Chynoweth  
W. T. CHYNOWETH, City Clerk

(SEAL)

APPROVED AS TO FORM:

BY Elwyn L. Johnson  
ELWYN L. JOHNSON, City Attorney

APPROVED AS TO DESCRIPTION:

BY Paul Campbell  
Public Works Department

7-75

October 9, 1974

MCHENRY - WOODROW ADDITION

Amended 1-28-75 as  
per Local Agency  
Formation Commission

All that real property in the State of California, County of Stanislaus, being a portion of the Southeast quarter of Section 8, Township 3 South, Range 9 East, Mount Diablo Base and Meridian, described as follows:

Beginning at a point on the existing City Limits as established by a Northeastern corner of the MCHENRY ADDITION (241), as per description filed October 9, 1969, as Instrument 33951, Stanislaus County Records, said point being on the center line of a public road known as Woodrow Avenue, said line also being the South line of the North half of the Southeast quarter of Section 8;

1. thence along a Northern line of ADDITION (241), and the center line of said Woodrow Avenue, North  $89^{\circ}30'00''$  West, 130.29 feet, to a Northeastern corner of the LEVELAND ADDITION (221), as per description filed August 14, 1968, as Instrument 25254, Stanislaus County Records;
2. thence along the boundary of ADDITION (221), North  $89^{\circ}30'00''$  West, 845.19 feet;
3. thence North  $01^{\circ}20'00''$  West, 270.14 feet;
4. thence South  $89^{\circ}30'00''$  East, 120.06 feet;
5. thence North  $01^{\circ}20'00''$  West, 60.03 feet;
6. thence South  $89^{\circ}30'00''$  East, 120.06 feet;
7. thence North  $01^{\circ}20'00''$  West, 544.80 feet; to a point on a Southern line of the STANDIFORD ADDITION (264), as per description filed November 3, 1970, as Instrument 36118, Stanislaus County Records;
8. thence along a Southern line of said ADDITION (264); South  $89^{\circ}35'00''$  East, 1040.31 feet, to the center line of a 110.00 foot public road known as McHenry Avenue, said line also being the East line of Section 8;
9. thence leaving the existing City Limits and along said center line of McHenry Avenue, South  $01^{\circ}20'00''$  East, 876.48 feet, to a Northwestern corner of ADDITION (241);
10. thence along the boundary of ADDITION (241), South  $01^{\circ}20'00''$  East, 145.00 feet;
11. thence North  $89^{\circ}30'00''$  West, 305.00 feet;
12. thence North  $01^{\circ}20'00''$  West, 145.00 feet, to the point of beginning, containing 23.573 Acres, more or less.

MODESTO CITY COUNCIL  
RESOLUTION NO. 75-384

A RESOLUTION CERTIFYING REVIEW OF ENVIRONMENTAL ASSESSMENT AND DIRECTING THE DIRECTOR OF PLANNING TO FILE A NOTICE OF DETERMINATION OF THE ENVIRONMENTAL IMPACT RELATING TO THE ANNEXATION OF UNINHABITED TERRITORY KNOWN AS THE MC HENRY-WOODROW ADDITION TO THE CITY OF MODESTO.

WHEREAS, on February 10, 1975, the City Council introduced Ordinance No. 1439-C.S.

giving approval to a project relating to the annexation of uninhabited territory known as the McHenry-Woodrow Addition to the City of Modesto

and

WHEREAS, the City Council certifies that at said Council meeting it reviewed and considered the findings of the City of Modesto Environmental Assessment Committee which resulted in a negative declaration in regard to the environmental impact of the subject project,

NOW, THEREFORE, BE IT RESOLVED by the Council of the City of Modesto that the Director of Planning of the City of Modesto is hereby directed to file or cause to be filed with the Stanislaus County Clerk a Notice of Determination in regard to the environmental impact of the subject project relating to the annexation of uninhabited territory known as the McHenry-Woodrow Addition to the City of Modesto.

The foregoing resolution was introduced at a regular meeting of the Council of the City of Modesto held on the 17th day of March, 1975, by Councilman Elliott, who moved its adoption, which motion being duly seconded by Councilman Kullijian, was upon roll call carried and the resolution adopted by the following vote:

AYES: Councilmen: Elliott, Kullijian, Mensinger, Siefkin,  
Vice Mayor Newton

NOES: Councilmen: None

ABSENT: Councilmen: Dunlap, Mayor Davies

(SEAL)

ATTEST:

  
W. T. CHYNOWETH, City Clerk

APPROVED AS TO FORM:

By

  
ELWYN L. JOHNSON, City Attorney

MODESTO CITY COUNCIL  
RESOLUTION NO. 75-385

A RESOLUTION AUTHORIZING THE CLOSING OF ROSEDALE AVENUE BETWEEN CENTER STREET AND SIERRA DRIVE IN THE CITY OF MODESTO BETWEEN THE HOURS OF 7 O'CLOCK A.M. AND 3 O'CLOCK P.M. ON ALL SCHOOL DAYS.

WHEREAS, the Modesto City Schools has requested that Rosedale Avenue between Center Street and Sierra Drive be closed to through traffic between the hours of 7 o'clock A.M. and 3 o'clock P.M. on all days when Modesto High School is in session, and

WHEREAS, Section 21101 (e) of the Vehicle Code of the State of California provides that local authorities may provide for the temporary closing of a portion of any street for the safety and protection of persons who are to use such portion of the street during the temporary closing time, and

WHEREAS, Section 21103 of the Vehicle Code of the State of California provides that such temporary closing of a portion of a street shall be effective only when signs giving notice thereof are posted at all entrances of the portion of said street which shall be temporarily closed,

NOW, THEREFORE, BE IT RESOLVED by the Council of the City of Modesto, that pursuant to the provisions of Section 21101 (e) of the Vehicle Code of the State of California, it hereby authorizes the temporary closing to through traffic of Rosedale Avenue between Center Street and Sierra Drive in the City of Modesto between the hours of 7 o'clock A.M. and 3 o'clock P.M. on all days when Modesto High School is in session.

BE IT FURTHER RESOLVED that the Director of Parking and Traffic is hereby authorized to post signs at the entrances to Rosedale Avenue at Center Street and Sierra Drive giving notice that Rosedale Avenue at such location is closed to through traffic between the hours of 7 o'clock A.M. and 3 o'clock P.M. on all days when Modesto High School is in session.


The foregoing resolution was introduced at a regular meeting of the Council of the City of Modesto held on the 17th day of March, 1975, by Councilman Elliott, who moved its adoption, which motion being duly seconded by Councilman Mensinger, was upon roll call carried and the resolution adopted by the following vote:

AYES: Councilmen: Elliott, Kullijian, Mensinger, Siefkin,  
Vice Mayor Newton

NOES: Councilmen: None

ABSENT: Councilmen: Dunlap, Mayor Davies

ATTEST:

  
W. T. CHYNOWETH, City Clerk

(SEAL)

APPROVED AS TO FORM:

By   
ELWYN L. JOHNSON, CITY ATTORNEY

MODESTO CITY COUNCIL  
RESOLUTION NO. 75-386

AMENDMENT TO

A RESOLUTION APPROVING/AGREEMENT BETWEEN THE CITY OF MODESTO AND  
MODESTO CITY SCHOOLS FOR SONOMA PARK ACQUISITION (East Orangeburg  
Park)

BE IT HEREBY RESOLVED by the Council of the City of Modesto  
amendment to  
that the/agreement between the City of Modesto and Modesto City  
Schools

for Sonoma Park Acquisition (provides for payment by the City to  
the District of its share of costs incurred to date; this amounts to  
\$29,000, and then for the District to issue a deed for the park site  
to the City)  
be, and it is hereby approved.

BE IT FURTHER RESOLVED that the execution of said/agreement  
amendment to  
by the designated city officials be authorized.


The foregoing resolution was introduced at a regular meeting  
of the Council of the City of Modesto held on the 17th day of  
March , 1975 , by Councilman Kullijian , who moved  
its adoption, which motion being duly seconded by Councilman Mensinger,  
was upon roll call carried and the resolution adopted by the follow-  
ing vote:

AYES: Councilmen: Elliott, Kullijian, Mensinger, Siefkin,  
Vice Mayor Newton

NOES: Councilmen: None

ABSENT: Councilmen: Dunlap, Mayor Davies

ATTEST:

  
W. T. CHYNOWETH, City Clerk

MODESTO CITY COUNCIL  
RESOLUTION NO. 75-387

A RESOLUTION ACCEPTING IMPROVEMENTS IN McHENRY ESTATES NO. 3 SUBDI-  
VISION AND AUTHORIZING RELEASE OF SUBDIVISION BONDS

WHEREAS, State Savings and Loan Association, a corporation, subdividers of McHenry Estates No. 3 Subdivision, has filed a Certificate of Deposit for faithful performance and labor and materials in the amount of \$128,100 to guarantee improvements in McHenry Estates No. 3 Subdivision; and

WHEREAS, the Director of Public Works in a memorandum dated January 8, 1975 indicates that all work required by the subdivision agreement has been completed to the satisfaction of the Public Works Department; and

WHEREAS, the Director of Public Works has indicated that it would be in order for the City Council to accept the improvements in said subdivision as complete and authorize the City Clerk to file a notice of completion and release the Certificate of Deposit upon expiration of the statutory periods.

NOW, THEREFORE, BE IT RESOLVED by the Council of the City of Modesto:

1. The improvements of McHenry Estates No. 3 Subdivision are hereby accepted.
2. The City Clerk is hereby authorized to release the Certificate of Deposit in the amount of \$128,100 upon expiration of the statutory periods.


The foregoing resolution was introduced at a regular meeting of the Council of the City of Modesto held on the 17th day of March, 1975, by Councilmember Kullijian, who moved its adoption, which motion being duly seconded by Councilmember Mensinger, was upon roll call carried and the resolution adopted by the following vote:

AYES: Councilmembers: Elliott, Kullijian, Mensinger, Siefkin,  
Vice Mayor Newton

NOES: Councilmembers: None

ABSENT: Councilmembers: Dunlap, Mayor Davies

ATTEST:

  
W. T. CHYNOWETH, City Clerk

MODESTO CITY COUNCIL  
RESOLUTION NO. 75-388

A RESOLUTION APPROVING AGREEMENT BETWEEN THE CITY OF MODESTO AND YOSEMITE JUNIOR COLLEGE DISTRICT FOR CONNECTION OF SWINE OPERATION TO CITY SEWER SYSTEM

BE IT HEREBY RESOLVED by the Council of the City of Modesto that the agreement between the City of Modesto and Yosemite Junior College District for connection of Swine Operation to City sewer system

be, and it is hereby approved.

BE IT FURTHER RESOLVED that the execution of said agreement by the designated city officials be authorized.

The foregoing resolution was introduced at a regular meeting of the Council of the City of Modesto held on the 17th day of March, 1975, by Councilman Kullijian, who moved its adoption, which motion being duly seconded by Councilman Mensinger, was upon roll call carried and the resolution adopted by the following vote:

AYES: Councilmen: Elliott, Kullijian, Mensinger, Siefkin,  
Vice Mayor Newton

NOES: Councilmen: None

ABSENT: Councilmen: Dunlap, Mayor Davies

ATTEST:

  
W. T. CHYNOWETH, City Clerk

MODESTO CITY COUNCIL  
RESOLUTION NO. 75-389

A RESOLUTION APPROVING AGREEMENT BETWEEN THE CITY OF MODESTO AND DEPARTMENT OF VETERANS AFFAIRS OF THE STATE OF CALIFORNIA AND RICHARD W. AND MARILYN E. SHORMAN FOR SEWER SERVICE AT 333 WOODROW AVENUE

BE IT HEREBY RESOLVED by the Council of the City of Modesto that the agreement between the City of Modesto and Department of Veterans Affairs of the State of California and Richard W. and Marilyn E. Shorman for sewer service to property outside the City at 333 Woodrow Ave.

be, and it is hereby approved.

BE IT FURTHER RESOLVED that the execution of said agreement by the designated city officials be authorized.

The foregoing resolution was introduced at a regular meeting of the Council of the City of Modesto held on the 17th day of March, 1975, by Councilman Kullijian, who moved its adoption, which motion being duly seconded by Councilman Mensinger, was upon roll call carried and the resolution adopted by the following vote:

AYES: Councilmen: Elliott, Kullijian, Mensinger, Siefkin,  
Vice Mayor Newton

NOES: Councilmen: None

ABSENT: Councilmen: Dunlap, Mayor Davies

ATTEST:

  
W. T. CHYNOWETH, City Clerk

MODESTO CITY COUNCIL  
RESOLUTION NO. 75-390

A RESOLUTION APPROVING AGREEMENT BETWEEN THE CITY OF MODESTO AND HAROLD D. AND W. JOYCE JOHNSON FOR SEWER SERVICE AT 511-513 ROSELAWN

BE IT HEREBY RESOLVED by the Council of the City of Modesto that the agreement between the City of Modesto and Harold D. and W. Joyce Johnson for sewer service to property outside the City at 511-513 Roselawn be, and it is hereby approved.

BE IT FURTHER RESOLVED that the execution of said agreement by the designated city officials be authorized.

The foregoing resolution was introduced at a regular meeting of the Council of the City of Modesto held on the 17th day of March, 1975, by Councilman Kullijian, who moved its adoption, which motion being duly seconded by Councilman Mensinger, was upon roll call carried and the resolution adopted by the following vote:

AYES: Councilmen: Elliott, Kullijian, Mensinger, Siefkin,  
Vice Mayor Newton

NOES: Councilmen: None

ABSENT: Councilmen: Dunlap, Mayor Davies

ATTEST:

  
W. T. CHYNOWETH, City Clerk

MODESTO CITY COUNCIL  
RESOLUTION NO. 75-391

A RESOLUTION CERTIFYING REVIEW OF ENVIRONMENTAL ASSESSMENT AND DIRECTING THE DIRECTOR OF PLANNING TO FILE A NOTICE OF DETERMINATION OF THE ENVIRONMENTAL IMPACT RELATING TO APPROVAL OF THE FINAL MASTER PLAN FOR COLEMAN F. BROWN NEIGHBORHOOD PARK.

WHEREAS, on March 17, 1975, the City Council

by motion

gave approval to a project relating to the master plan for Coleman F. Brown Neighborhood Park

and

WHEREAS, the City Council certifies that at said Council meeting it reviewed and considered the findings of the City of Modesto Environmental Assessment Committee which resulted in a negative declaration in regard to the environmental impact of the subject project,

NOW, THEREFORE, BE IT RESOLVED by the Council of the City of Modesto that the Director of Planning of the City of Modesto is hereby directed to file or cause to be filed with the Stanislaus County Clerk a Notice of Determination in regard to the environmental impact of the subject project relating to the master plan for Coleman F. Brown Neighborhood Park

The foregoing resolution was introduced at a regular meeting of the Council of the City of Modesto held on the 17th day of March, 1975, by Councilman Elliott, who moved its adoption, which motion being duly seconded by Councilman Mensingey, was upon roll call carried and the resolution adopted by the following vote:

AYES: Councilmen: Elliott, Kullijian, Mensinger, Siefkin,  
Vice Mayor Newton

NOES: Councilmen: None

ABSENT: Councilmen: Dunlap, Mayor Davies

(SEAL)

ATTEST:

  
W. T. CHYNCWETH, City Clerk

APPROVED AS TO FORM:

By   
ELWYN L. JOHNSON, City Attorney

MODESTO CITY COUNCIL  
RESOLUTION NO. 75-392

A RESOLUTION ACCEPTING THE BID OF WILLIAM MINENI FOR CONSTRUCTION OF  
WADING POOL AT ROSE AVENUE PARK

WHEREAS, Resolution No. 75-329 , adopted by the Council of the  
City of Modesto on March 3, 1975 , approved the plans and speci-  
fications for the construction of Wading Pool at Rose Avenue Park  
and authorized the calling for bids, and

WHEREAS, the bids received for the construction of Wading Pool at  
Rose Avenue Park  
were opened at 11:00 A.M. on March 18, 1975 and later tabulated  
by the Director of Public Works for the consideration of the Council,  
and

WHEREAS, the Director of Public Works has recommended that  
the bid of William Mineni in the amount of \$28,888.00 .

be accepted as the lowest responsible bid.

NOW, THEREFORE, BE IT RESOLVED by the Council of the City of Modesto  
that the bid of William Mineni in the amount of \$28,888.00

be accepted and the execution of a contract for the completion of the  
project by the City's designated officials be authorized.

The foregoing resolution was introduced at a regular meeting of  
the Council of the City of Modesto held on the 24th day of March,  
1975, by Councilman Dunlap , who moved its adoption, which motion  
being duly seconded by Councilman Newton , was upon roll call carried  
and the resolution adopted by the following vote:

AYES:	Councilmen:	Dunlap, Elliott, Kullijian, Mensinger, Newton, Siefkin, Mayor Davies
NOES:	Councilmen:	None
ABSENT:	Councilmen:	None

ATTEST:

  
W. T. CHYNOWETH, City Clerk

MODESTO CITY COUNCIL  
RESOLUTION NO, 75-393

A RESOLUTION APPROVING PLANS AND SPECIFICATIONS AND AUTHORIZING CALL  
FOR BIDS FOR DRYDEN CLUBHOUSE EXPANSION

BE IT HEREBY RESOLVED by the Council of the City of Modesto as follows:

SECTION 1. The plans and specifications for Dryden Clubhouse Expansion copies of which are on file, are hereby accepted and approved.

SECTION 2. The City Clerk is hereby authorized to call for public competitive sealed bids for the above named project, to be opened in the office of the City Clerk, 801 11th Street, in the City of Modesto, on April 8, 1975 at 11:00 A.M. and the City Clerk is hereby directed to give notice inviting such sealed bids in the time, form, and manner provided by law.

SECTION 3. After the bids are opened, they shall be tabulated and analyzed and a report submitted to the Council at its next regular meeting.

The foregoing resolution was introduced at a regular meeting of the Council of the City of Modesto held on the 24th day of March, 1975, by Councilman Dunlap, who moved its adoption, which motion being duly seconded by Councilman Newton, was upon roll call carried and the resolution adopted by the following vote:

AYES:	Councilmen:	Dunlap, Elliott, Kullijian, Mensinger, Newton, Siefkin, Mayor Davies
NOES:	Councilmen:	None
ABSENT:	Councilmen:	None

ATTEST:

  
W. T. CHYNOWETH, City Clerk

MODESTO CITY COUNCIL  
RESOLUTION NO. 75-394

A RESOLUTION APPROVING A DEVELOPMENT PLAN FOR  
PLANNED-DEVELOPMENT ZONE, P-D(126).

WHEREAS, a verified application for an amendment to Section 20-3-9 of the Zoning Map was filed by Holden Optical Company on January 15, 19 75, to reclassify from Medium Density Residential Zone, R-2, to Planned-Development Zone, P-D, the following described property:

All that portion of the East half of the Southwest quarter of the Northwest quarter of Section 20, Township 3 South, Range 9 East, M. D. B. & M. particularly described as follows:

Beginning at the Northeast corner of the Southwest quarter of the Northwest quarter; thence North 88° 51' West 660.09 feet to the Northwest corner of the East half of the Southwest quarter of the Northwest quarter; thence South 0° 49' East along the West line of the East half of the Southwest quarter of the Northwest quarter 236.89 feet; thence South 88° 24' East 660.30 feet; thence North 0° 50' West along the quarter section line 242.14 feet to the point of beginning.

Excepting therefrom the interest in the Southerly six feet of the above described property as conveyed to the City of Modesto by Deed dated May 16, 1952, and recorded July 16, 1952, in Volume 1097 of Official Records, page 278, Instrument No. 16684.

WHEREAS, after public hearing held on February 18, 19 75, it was found and determined by the Planning Commission that rezoning of the property as requested is required by public necessity, convenience and general welfare for the following reasons:

1. The subject property is in a center of activity consisting of a 2-acre neighborhood shopping center to the northeast, church and office complex to the north, and public schools to the west and east.
2. The subject property is at the intersection of two major streets, College Avenue and Orangeburg Avenue, and served by the public bus system.
3. The proposed uses will be compatible with adjacent residential properties to the south because of the nature of the proposed uses and only a limited number of parking spaces will have access to the alley, and a masonry pilaster fence and an alley will separate the uses from the adjacent residential properties.

WHEREAS, after a public hearing held on March 24, 1975, the Council found and determined that the application of Holden Optical Company

for a Planned-Development Zone should be granted as consonant with public necessity, convenience and general welfare for the reasons set forth above, and

WHEREAS, the Council has introduced Ordinance No. \_\_\_\_\_-C.S. on the 24th day of March, 1975, reclassifying the above-described property from Medium Density Residential Zone, R-2, to Planned-Development Zone, P-D (126),

NOW, THEREFORE, BE IT RESOLVED by the Council of the City of Modesto as follows:

SECTION 1. DEVELOPMENT PLAN. The development plan for Planned-Development Zone, P-D (126), is hereby approved in accordance with the plan titled "Proposed Site Plan, Holden Optical Company" as amended in red on its face, stamped approved by the Planning Commission on February 18, 1975, and on file in the office of the Planning Director, subject to the following conditions:

1. That all development shall be in accordance with the plan referred to above.

2. That prior to the issuance of a building permit, a landscaping and irrigation plan shall be submitted by the applicant and approved by both the Planning Director and the Director of Parks and Recreation. Landscaping and the irrigation system shall be installed and maintained in accordance with the approved landscaping and irrigation plan. Irrigation shall be by underground sprinkler system.

3. That all landscaping, fences, and walls shall be maintained and the premises shall be kept free of weeds, trash, and other debris.

4. That the development shall be connected to the City of Modesto water and sewer facilities in accordance with the requirements of the Director of Public Works.

5. That parking and driveway areas shall be provided and improved in accordance with city standards, including the provisions of Sections 10-2.1801, 10-2.1804, and 10-2.1808 of the Municipal Code. All drainage facilities shall be provided in accordance with the requirements of the Director of Public Works.

6. That the northerly one half of the entire length of the alley adjacent to the south property line of the development shall be paved to city residential subdivision standards if the southerly one half of said alley is paved by the adjoining property owners. In the event the southerly one half of the alley is not paved by the adjoining property owners the easterly portion of the alley shall be paved to its entire width as shown in red on the approved development plan. Said alley paving shall be completed prior to occupancy of the converted residence for office uses.

7. That all trash shall be maintained within buildings or in fully enclosed trash areas in locations approved by the Planning Director. If trash enclosures are used, they shall be constructed of the same

building materials used in the major buildings as determined by the Planning Director.

8. That all signs within the office portion of the project shall comply with the sign requirements of the P-0 Zone and that all signs within the church portion of the project shall comply with the sign requirements of the R-2 Zone.

9. That prior to the issuance of a building permit for any development, the church shall record a parcel map to create separate parcels for the office and church portions of the project in accordance with the provisions of the Municipal Code.

10. That prior to the issuance of a building permit for any development, the owners of the two parcels to be created shall enter into a covenant with the City to provide the minimum required off-street parking for the church in a manner and form approved by the City Attorney.

11. That the south property line of property to be retained by the church shall be developed with a solid 6-foot decorative masonry pilaster and redwood fence as shown on the plan. A solid 6-foot masonry pilaster and redwood fence shall also be constructed along the entire south property line of the proposed parcel to be developed with offices.

12. That all outdoor lighting within the office portion of the P-D Zone shall be shielded from adjacent residential areas in accordance with the requirements of the City Engineer.

SECTION 2. DEVELOPMENT SCHEDULE. The following development schedule is hereby approved for said Planned-Development Zone, P-D(126):

That the entire construction program be accomplished in two phases. Phase I to include a 2500 square foot office building conversion of the existing single family dwelling and parking spaces as located to the south and east of this existing structure, construction to begin on or before April 1, 1976, and completion to be not later than April 1, 1977. Phase I shall also include completion of all off-street parking facilities and alley paving and fences and walls included in the entire P-D(126) Zone.

Phase II shall include a 2600 square foot new office building immediately to the east of the existing structure and the remainder of the off-street parking spaces near the west property line as indicated in dashed line on the approved development plan. Construction shall begin on or before April 1, 1978, completion to be not later than April 1, 1979.

SECTION 3. CHANGES IN DEVELOPMENT PLAN. Any changes in the above-mentioned development plan shall be made in accordance with the provisions of Section 10-2.2708 of the Modesto Municipal Code.

SECTION 4. COMPLIANCE WITH CODE PROVISIONS, ETC. In all other respects said planned development shall be accomplished in accordance and in strict adherence to the provisions of Article 27 of Title X of the Modesto Municipal Code relating to Planned-Development Zones and other applicable City laws, rules, regulations and procedures.

SECTION 5. EFFECTIVE DATE. This resolution shall not become effective unless and until the ordinance reclassifying the above-described property to Planned-Development Zone, P-D(126) becomes effective.

The foregoing resolution was introduced at a regular meeting of the Council of the City of Modesto held on the 24th day of March, 1975, by Councilman Elliott, who moved its adoption, which motion being duly seconded by Councilman Kullijian, was upon roll call carried and the resolution adopted by the following vote:

AYES: Councilmen: Dunlap, Elliott, Kullijian, Mensinger,  
Newton, Siefkin, Mayor Davies

NOES: Councilmen: None

ABSENT: Councilmen: None

ATTEST:

W. T. Chynoweth  
W. T. CHYNOWETH, City Clerk

(SEAL)

APPROVED AS TO FORM:

By Elwyn L. Johnson  
ELWYN L. JOHNSON, City Attorney

APPROVED AS TO DESCRIPTION:

By William Nichols  
Planning Department

MODESTO CITY COUNCIL  
RESOLUTION NO. ~~74~~ 75-395

A RESOLUTION CERTIFYING REVIEW OF ENVIRONMENTAL ASSESSMENT AND DIRECTING THE DIRECTOR OF PLANNING TO FILE A NOTICE OF DETERMINATION OF THE ENVIRONMENTAL IMPACT RELATING TO AN AMENDMENT TO SECTION MAP 20-3-9 OF THE ZONING MAP OF THE CITY OF MODESTO, RECLASSIFYING CERTAIN PROPERTY LOCATED THEREON, (HOLDEN OPTICAL CO. - COLLEGE AVENUE CONGREGATIONAL CHURCH.)

WHEREAS, on March 24, 1975, the City Council introduced Ordinance No. 1440-C.S.

giving approval to a project relating to an amendment to section Map 20-3-9 of the Zoning Map to reclassify certain property from Medium Density Residential Zone, R-2, to Planned-Development Zone, P-D(126),

and

WHEREAS, the City Council certifies that at said Council meeting it reviewed and considered the findings of the City of Modesto Environmental Assessment Committee which resulted in a negative declaration in regard to the environmental impact of the subject project,

NOW, THEREFORE, BE IT RESOLVED by the Council of the City of Modesto that the Director of Planning of the City of Modesto is hereby directed to file or cause to be filed with the Stanislaus County Clerk a Notice of Determination in regard to the environmental impact of the subject project relating to an amendment to section Map 20-3-9 of the Zoning Map to reclassify certain property from Medium Density Residential Zone, R-2, to Planned-Development Zone, P-D(126),

The foregoing resolution was introduced at a regular meeting of the Council of the City of Modesto held on the 24th day of March, 1975, by Councilman Elliott, who moved its adoption, which motion being duly seconded by Councilman Kullijian, was upon roll call carried and the resolution adopted by the following vote:

AYES: Councilmen: Dunlap, Elliott, Kullijian, Mensinger, Newton, Siefkin, Mayor Davies

NOES: Councilmen: None

ABSENT: Councilmen: None

(SEAL)

ATTEST:

W. T. CHYNOWETH, City Clerk

APPROVED AS TO FORM:

By Elwyn L. Johnson  
ELWYN L. JOHNSON, City Attorney

CA Form (Negative Declaration)

MODESTO CITY COUNCIL  
RESOLUTION NO. ~~74~~- 75-396

A RESOLUTION CERTIFYING REVIEW OF ENVIRONMENTAL ASSESSMENT AND DIRECTING THE DIRECTOR OF PLANNING TO FILE A NOTICE OF DETERMINATION OF THE ENVIRONMENTAL IMPACT RELATING TO AN AMENDMENT TO SECTION MAP 25-3-9 OF THE ZONING MAP OF THE CITY OF MODESTO, RECLASSIFYING CERTAIN PROPERTY LOCATED THEREON, (MID COAST MORTGAGE COMPANY - LINCOLN SQUARE NO. 4)

WHEREAS, on March 24, 1975, the City Council  
introduced Ordinance No. 1441-C.S.

giving approval to a project relating to an amendment to Section Map 25-3-9 of  
the Zoning Map to reclassify certain property from Low Density  
Residential Zone, R-1, to Medium Density Residential Zone, R-2  
and

WHEREAS, the City Council certifies that at said Council meeting it re-  
viewed and considered the findings of the City of Modesto Environmental Assessment  
Committee which resulted in a negative declaration in regard to the environmental impact  
of the subject project,

NOW, THEREFORE, BE IT RESOLVED by the Council of the City of  
Modesto that the Director of Planning of the City of Modesto is hereby directed to file  
or cause to be filed with the Stanislaus County Clerk a Notice of Determination in regard  
to the environmental impact of the subject project relating to an amendment to Section  
Map 25-3-9 of the Zoning Map to reclassify certain property from Low  
Density Residential Zone, R-1, to Medium Density Residential Zone, R-2.

The foregoing resolution was introduced at a regular meeting of the Council  
of the City of Modesto held on the 24th day of March, 1975, by  
Councilman Kullijian, who moved its adoption, which motion being duly  
seconded by Councilman Newton, was upon roll call carried and the  
resolution adopted by the following vote:

AYES: Councilmen: Dunlap, Elliott, Kullijian, Mensinger, Newton,  
Siefkin, Mayor Davies

NOES: Councilmen: None

ABSENT: Councilmen: None

(SEAL)

ATTEST:

W. T. CHYMOWETH, City Clerk

APPROVED AS TO FORM:

By Elwyn L. Johnson  
ELWYN L. JOHNSON, City Attorney  
CA Form (Negative Declaration)

MODESTO CITY COUNCIL  
RESOLUTION NO. 75-397

A RESOLUTION AUTHORIZING THE FILING OF AN APPLICATION WITH THE U. S. DEPARTMENT OF HOUSING AND URBAN DEVELOPMENT FOR A BLOCK GRANT FOR HOUSING AND COMMUNITY DEVELOPMENT.

WHEREAS, the U. S. Department of Housing and Urban Development has funds available for Housing and Community Development Block Grants under the Housing and Community Development Act of 1974, and

WHEREAS, the Rules and Regulations relating to said Housing and Community Development Block Grants set forth the eligible activities which may be carried out if a community receives a block grant for housing and community development, and

WHEREAS, the City of Modesto feels that it qualifies to receive such a block grant from the U. S. Department of Housing and Urban Development and wishes to file an application therefor

NOW, THEREFORE, BE IT RESOLVED by the Council of the City of Modesto as follows:

1. That the City Council hereby authorizes the filing of an application with the U. S. Department of Housing and Urban Development for a Block Grant for Housing and Community Development under the Housing and Community Development Act of 1974.
2. That the City Manager of the City of Modesto is hereby authorized and directed to sign and file said application on behalf of the City of Modesto and is hereby designated as the City of Modesto's authorized representative to act in connection with said application and to provide such additional information as may be required.

The foregoing resolution was introduced at a regular meeting of the Council of the City of Modesto held on the 24th day of March, 1975, by Councilmember Dunlap, who moved its adoption, which motion being duly seconded by Councilmember Newton, was upon roll call carried and the resolution adopted by the following vote:

AYES: Councilmembers: Dunlap, Elliott, Kullijian, Mensinger, Newton, Siefkin,  
Mayor Davies

NOES: Councilmembers: None

ABSENT: Councilmembers: None

ATTEST: *W. T. Chynoweth*  
W. T. CHYNOWETH, City Clerk

(SEAL)

APPROVED AS TO FORM:

By *Elwyn L. Johnson*  
ELWYN L. JOHNSON, City Attorney

MODESTO CITY COUNCIL  
RESOLUTION NO. 75- 398

A RESOLUTION CERTIFYING REVIEW OF FINAL ENVIRONMENTAL IMPACT REPORT AND DIRECTING THE DIRECTOR OF PLANNING TO FILE NOTICE OF DETERMINATION OF THE ENVIRONMENTAL IMPACT RELATING TO THE FILING OF AN APPLICATION FOR A BLOCK GRANT FROM THE U. S. DEPARTMENT OF HOUSING AND URBAN DEVELOPMENT FOR HOUSING AND COMMUNITY DEVELOPMENT.

WHEREAS, on March 24, 1975, the City Council adopted Resolution No. 75-397 giving approval to a project relating to the filing of an application for a block grant from the U. S. Department of Housing and Urban Development, and

WHEREAS, the City Council certifies that at said Council meeting it reviewed and considered the Final Environmental Impact Report in regard to the environmental impact of the subject project,

NOW, THEREFORE, BE IT RESOLVED by the Council of the City of Modesto that the Director of Planning of the City of Modesto is hereby directed to file or cause to be filed with the Stanislaus County Clerk a Notice of Determination in regard to the environmental impact of the subject project relating to the filing of an application for a block grant from the U. S. Department of Housing and Urban Development.

The foregoing resolution was introduced at a regular meeting of the Council of the City of Modesto held on the 24th day of March, 1975, by Councilmember Dunlap, who moved its adoption, which motion being duly seconded by Councilmember Newton, was upon roll call carried and the resolution adopted by the following vote:

AYES: Councilmembers: Dunlap, Elliott, Kullijian, Mensinger, Newton, Siefkin, Mayor Davies  
NOES: Councilmembers: None  
ABSENT: Councilmembers: None

ATTEST:

  
W. T. CHYNOWETH, City Clerk

(SEAL)

APPROVED AS TO FORM:

By   
ELWYN L. JOHNSON, City Attorney

MODESTO CITY COUNCIL  
RESOLUTION NO. 75-399

A RESOLUTION GRANTING THE APPEAL OF JAY LAWYER, FILED ON BEHALF OF EXXON, U. S. A., TO THE FINDING BY THE ENVIRONMENTAL ASSESSMENT COMMITTEE OF THE CITY OF MODESTO THAT AN ENVIRONMENTAL IMPACT REPORT IS NECESSARY ON EXXON'S APPLICATION DATED FEBRUARY 18, 1975, FOR AN AMENEMENT TO THE ZONING MAP FOR A PLANNED DEVELOPMENT ZONE; OVERRULING THE DECISION OF THE ENVIRONMENTAL ASSESSMENT COMMITTEE REQUIRING AN ENVIRONMENTAL IMPACT REPORT; AND ALLOWING EXXON, U. S. A. TO PROCEED WITH ITS APPLICATION FOR AN AMENDMENT TO THE ZONING MAP FOR A PLANNED DEVELOPMENT ZONE.

WHEREAS, an application dated February 18, 1975, for an amendment to the Zoning Map for a Planned Development Zone was filed with the Planning Commission by Exxon, U. S. A., and

WHEREAS, said application for an amendment to the Zoning Map for a Planned Development Zone was referred to the Environmental Assessment Committee of the City of Modesto, which Committee found and determined that an Environmental Impact Report was required on the requested rezoning for a Planned Development Zone because the rezoning could conflict with or cause a change in land use not anticipated by the Urban Area General Plan or a neighborhood zoning and development plan, and

WHEREAS, on March 6, 1975, Jay Lawyer, on behalf of Exxon, U. S. A., filed an appeal to the decision of the environmental assessment Committee with the City Clerk of the City of Modesto, which appeal was set for a public hearing by the City Council on March 10, 1975, at 7:45 o'clock P. M., at which time said hearing was continued to March 24, 1975, at 7:45 o'clock P. M., at which time said hearing was held, and

WHEREAS, on March 24, 1975, the City Council of the City of Modesto found and determined that the appeal of Jay Lawyer, filed on behalf of Exxon, U. S. A., to the finding by the Environmental Assessment Committee that an Environmental Impact Report is required on said application should be granted, and that an Environmental Impact Report is not required to be filed for the proposed project,

NOW, THEREFORE, BE IT RESOLVED by the Council of the City of Modesto that it hereby grants the appeal of Jay Lawyer, filed on behalf of Exxon, U. S. A., to the decision of the Environmental Assessment Committee of the City of Modesto which found that an Environmental Impact Report was necessary on Exxon's application dated February 18, 1975, for an amendment

to the Zoning Map for a Planned Development Zone.

BE IT FURTHER RESOLVED that an Environmental Impact Report is not required on the application of Exxon, U. S. A. for an amendment to the Zoning Map for a Planned Development Zone for office uses because the proposed project will not conflict with or cause a change in land use not anticipated by the Urban Area General Plan or a neighborhood zoning and development plan for the following reasons:

1. The General Plan permits office uses at or near centers of activities. The existing P-D(21) Neighborhood Shopping Center Zone and the other existing commercial and office uses and zones at or near the intersection of Tully and Standiford create such a center of activity near which general offices could be permitted.
2. The proposed rezoning of this small 0.6 acre parcel, considered as a separate application, will not have a substantial adverse environmental impact.

BE IT FURTHER RESOLVED that the City Clerk is hereby directed to file a certified copy of this Resolution with the Stanislaus County Clerk as a negative declaration that the proposed rezoning will not have a significant effect on the environment. Anyone wishing to respond to the finding of a negative declaration may do so within fifteen (15) days of the date of the filing of this resolution with the Stanislaus County Clerk. This response must be in writing and filed with the City Clerk, City of Modesto, P. O. Box 642, Modesto, California, 95353, and shall name the project as "R-1 to P-D - Exxon Co. U. S. A., Standiford Avenue and Tully Road" and the date of filing this resolution with the Stanislaus County Clerk.

The foregoing resolution was introduced at a regular meeting of the Council of the City of Modesto held on the 24th day of March, 1975, by Councilmember Elliott, who moved its adoption, which motion being duly seconded by Councilmember Kullijian, was upon roll call carried and the resolution adopted by the following vote:

AYES: Councilmembers: Elliott, Kullijian, Mensinger, Newton, Mayor Davies  
NOES: Councilmembers: Dunlap, Siefkin  
ABSENT: Councilmembers: None

ATTEST:

  
W. T. CHYNOWETH, City Clerk

(SEAL)

APPROVED AS TO FORM:

By   
ELWYN L. JOHNSON, City Attorney

MODESTO CITY COUNCIL  
RESOLUTION NO. 75-400

A RESOLUTION SETTING THE TIME AND PLACE FOR A PUBLIC HEARING BEFORE THE COUNCIL OF THE CITY OF MODESTO ON A PROPOSED AMENDMENT TO SECTION 22-3-9 OF THE ZONING MAP (SOELLING)

WHEREAS, the Modesto City Planning Commission held a public hearing on November 20, 1973, and December 4, 1973, in the Council Chambers, City Hall, for the purpose of considering an amendment to Section 22-3-9 of the Zoning Map to rezone from One-Family Residential Zone, R-1, to Planned-Development Zone, P-D, the following described property:

All that portion of Section 22, Township 3 South, Range 9 East of the Mount Diablo Base and Meridian described as follows:

All of Lot 1 of the Broughton Colony Tract as shown on the map filed March 17, 1904, in Volume 1 of Maps, at Page 78, Stanislaus County Records.

Excepting therefrom the Southerly 227.64 feet.

Also excepting therefrom all of M.I.D. Lateral No. 3 and Briggsmore Avenue immediately adjacent to the above described property,

and

WHEREAS, at its meeting of December 4, 1973, the Planning Commission adopted Resolution No. 73-152 denying the application of Warner M. Soelling for an amendment to Section 22-3-9 of the Zoning Map to rezone the property described above as requested, and

WHEREAS, an appeal to the Planning Commission's decision denying the above-requested rezoning was filed by Warner M. Soelling with the City Clerk on December 5, 1973, and

WHEREAS, the Council of the City of Modesto, held a public hearing on said appeal on January 7, 1974, in the Council Chambers in the City Hall, 801 11th Street, Modesto, California, and adopted Resolution No. 74-16 denying said appeal, and

WHEREAS, in the case of Soelling v. City of Modesto, Stanislaus County Superior Court Case No. 126885, the City of Modesto

on March 19, 1975, stipulated that it would grant a new hearing on said appeal, which stipulation was made the subject of a court order on the same date.

NOW, THEREFORE, BE IT RESOLVED by the Council of the City of Modesto that a public hearing on the proposed amendment to Section 22-3-9 of the Zoning Map be set for April 7, 1975, at 4:05 P.M. in the Council Chambers, City Hall, 801 11th Street, Modesto, California, to reconsider the appeal of Warner M. Soelling to the denial by the Modesto City Planning Commission of an amendment to Section 22-3-9 of the Zoning Map to rezone the property discribed above from One-Family Residential Zone, R-1, to Planned-Development Zone, P-D.

The foregoing resolution was introduced at a regular meeting of the Council of the City of Modesto held on the 24th day of March, 1975, by Councilmember Dunlap, who moved its adoption, which motion being duly seconded by Councilmember Siefkin, was upon roll call carried and the resolution adopted by the following vote:


AYES: ( ) Councilmembers: Dunlap, Elliott, Kullijian, Mensinger,  
Newton, Siefkin, Mayor Davies  
NOES: Councilmembers: None  
ABSENT: Councilmembers: None

ATTEST:

  
W. T. CHYNOWETH, City Clerk

(SEAL)

APPROVED AS TO FORM:

By   
ELWYN L. JOHNSON, City Attorney

MODESTO CITY COUNCIL  
RESOLUTION NO. 75-401

A RESOLUTION ESTABLISHING CHARGES FOR STREET TREES IN  
SUBDIVISIONS.

WHEREAS, Section 4-4.803.1 of the Modesto Municipal Code, authorizes the Council, by resolution, to establish charges for street trees required in subdivisions,

NOW, THEREFORE, BE IT RESOLVED by the Council of the City of Modesto that in accordance with Section 4-4.803.1 of the Modesto Municipal Code, a charge of Fifteen and no/100ths (\$15.00) Dollars shall be paid to the City of Modesto for each street tree required in a subdivision, calculated as hereinafter provided. Street trees shall be planted approximately forty (40') feet apart in subdivisions. The total charge for a specific subdivision shall be determined by totaling the lineal feet of curb frontage contained in the subdivision which is adjacent to a parking strip or planting easement. This sum shall be divided by forty (40) and the quotient multiplied by Fifteen and no/100ths (\$15.00) Dollars. The resulting sum shall be the total amount due to the City by the subdivider to reimburse the City for the cost of furnishing, locating, planting and fertilizing street trees and providing and installing supports for street trees in such subdivisions.

BE IT FURTHER RESOLVED the City Engineer shall be responsible for determining the amount due the City for street trees in subdivisions and shall administer the collection of such charges.


The foregoing resolution was introduced at a regular meeting of the Council of the City of Modesto held on the 24th day of March, 1975, by Councilmember Dunlap, who moved its adoption, which motion being duly seconded by Councilmember Elliott, was upon roll call carried and the resolution adopted by the following vote:

AYES: Councilmembers: Dunlap, Elliott, Kullijian, Newton, Mensinger, Siefkin,  
Mayor Davies

NOES: Councilmembers: None

ABSENT: Councilmembers: None

ATTEST:

  
W. T. CHYNOWETH, City Clerk

(SEAL)

APPROVED AS TO FORM:

By

  
ELWYN L. JOHNSON, City Attorney

MODESTO CITY COUNCIL  
RESOLUTION NO. 75-402

A RESOLUTION ESTABLISHING CHARGES FOR STREET NAME SIGNS IN  
SUBDIVISIONS.

WHEREAS, Section 4-4.802(1) of the Modesto Municipal Code, authorizes the  
Council, by resolution, to establish charges for street name signs required in subdivi-  
sions,

NOW, THEREFORE, BE IT RESOLVED by the Council of the City of Modesto that in  
accordance with Section 4-4.802(1) of the Modesto Municipal Code, a charge of Forty-  
two and no/100ths (\$42.00) Dollars shall be paid to the City of Modesto for each street  
name sign required in a subdivision. When only a part of an intersection requiring a  
street name sign is within or contiguous to the subdivision, the charge for street  
name signs for such intersection shall be proportional to the number of corners of the  
intersection within or contiguous to the subdivision.

BE IT FURTHER RESOLVED that Resolution No. 75-370 adopted by the Council on  
March 10, 1975 is hereby rescinded.

The foregoing resolution was introduced at a regular meeting of the Council  
of the City of Modesto held on the 24th day of March, 1975, by  
Councilmember Dunlap, who moved its adoption, which motion being duly  
seconded by Councilmember Elliott, was upon roll call carried and the  
resolution adopted by the following vote:

AYES: Councilmembers: Dunlap, Elliott, Kullijian, Mensinger,  
Newton, Siefkin, Mayor Davies

NOES: Councilmembers: None

ABSENT: Councilmembers: None

ATTEST:

W. T. Chynoweth  
W. T. CHYNOWETH, City Clerk

(SEAL)

APPROVED AS TO FORM:

By

Elwyn L. Johnson  
ELWYN L. JOHNSON, City Attorney

MODESTO CITY COUNCIL  
RESOLUTION NO. 75-403

A RESOLUTION APPROVING APPROPRIATION TRANSFER OF \$300 TO PROVIDE FUNDS FOR TERRY McGRATH, MODESTO BICENTENNIAL COMMITTEE CHAIRMAN, TO ATTEND U.S. CONFERENCE OF MAYORS REGIONAL MEETING ON THE BICENTENNIAL

BE IT RESOLVED by the Council of the City of Modesto that the following appropriation transfer(s) are approved:

GENERAL FUND (101)

FROM: Conference Expense (207-65-101)	\$300.00
TO: Bicentennial Contribution (464-61-101)	\$300.00

(To appropriate funds for Terry McGrath, Modesto Bicentennial Committee Chairman, to attend U. S. Conference of Mayors regional meeting on the Bicentennial)

The foregoing resolution was introduced at a regular meeting of the Council of the City of Modesto held on the 24th day of March , 1975, by Councilman Dunlap , who moved its adoption, which motion being duly seconded by Councilman Newton , was upon roll call carried and the resolution adopted by the following vote:

AYES:	Councilmen:	Dunlap, Elliott, Kullijian, Mensinger, Newton, Siefkin, Mayor Davies
NOES:	Councilmen:	None
ABSENT:	Councilmen:	None

ATTEST:

  
\_\_\_\_\_  
W. T. CHYNOWETH, City Clerk

MODESTO CITY COUNCIL  
RESOLUTION NO. 75- 404

A RESOLUTION REVISING THE POSITION CLASSIFICATION PLAN  
FOR THE CITY OF MODESTO.

WHEREAS, a Position Classification Plan was adopted by Resolution No. 67-66 pursuant to Rule 2 of the Personnel Rules and Regulations of the City of Modesto, and

WHEREAS, the City Manager has recommended to the Council an amendment to the Position Classification Plan, and

WHEREAS, Rule 2.2 of the City of Modesto Personnel Rules provides that revisions to the classification plan shall be effective upon adoption by resolution of the City Council,

NOW, THEREFORE, BE IT RESOLVED by the Council of the City of Modesto as follows:

SECTION 1. The Position Classification Plan of the City of Modesto is hereby amended to create one new position as follows:

CLASSIFICATION CREATED

Housing Program Officer

SECTION 2. The specifications for the classification created, as shown on the attached Exhibit "A", which is hereby made a part of this resolution by reference, are hereby approved and made a part of the Position Classification Plan.

SECTION 3. This resolution shall become effective on and after March 25, 1975.

The foregoing resolution was introduced at a regular meeting of the Council of the City of Modesto held on the 24th day of March, 1975, by Councilmember Kullijian, who moved its adoption, which motion being duly seconded by Councilmember Elliott, was upon roll call carried and the resolution adopted by the following vote:

AYES: Councilmembers: Dunlap, Elliott, Kullijian, Mensinger, Siefkin, Mayor Davies

NOES: Councilmembers: None

ABSENT: Councilmembers: Newton

ATTEST:

  
W. T. CHYNOWETH, City Clerk

(SEAL)

APPROVED AS TO FORM

By   
ELWYN L. JOHNSON, City Attorney

## HOUSING PROGRAM OFFICER

### Definition:

Under general direction, to administer the City Housing and Community Development program. Advises the City Manager, Planning Commission and City Council through the Planning Director on matters concerning housing and community development. Does related work as required.

### Typical Tasks:

Coordinates with City departments and other public agencies regarding housing and community development programs; provides staff liaison to citizen committees; coordinates counseling of low income housing owners and occupants; prepares procedure manuals, makes recommendations for programs, prepares grant applications, prepares annual operating budgets and other pertinent reports; implements programs; supervises technical and clerical staff.

### Employment Standards:

Seven years full-time paid experience with a public agency in housing, housing rehabilitation, community development or redevelopment programs. Four of the seven years must be in a responsible administrative or management capacity.

Completion of a bachelor's degree in a related field, or equivalent experience consisting of seven additional years in housing and rehabilitation work in a public agency.

A master's degree may be substituted for two years of non-administrative experience.

### Desirable Qualifications:

Participation in housing rehabilitation and code enforcement programs; knowledge of federal housing and community development programs and their requirements; knowledge of building and safety codes; knowledge of program planning and implementation; ability to perform community relations work and ability to deal effectively with citizen groups and the general public; understanding of budgetary processes; ability to coordinate all staff agencies into an effective team.

MODESTO CITY COUNCIL  
RESOLUTION NO. 75-405

A RESOLUTION AMENDING EXHIBIT "B" OF RESOLUTION NO. 74-485 ENTITLED "A RESOLUTION ESTABLISHING SALARY SCHEDULES AND FIXING COMPENSATION FOR POSITIONS IN THE CITY SERVICE".

BE IT RESOLVED by the Council of the City of Modesto as follows:

SECTION 1. AMENDMENT TO RESOLUTION NO. 74-485. Exhibit "B" entitled "City of Modesto Alphabetical Listing of Classifications in City Service 1974-75" attached to Resolution No. 74-485, is hereby amended as shown on the amended Exhibit "B" entitled "City of Modesto Alphabetical Listing of Classifications in City Service 1974-75", which is attached hereto and made a part hereof as though set forth in full herein. Said amended Exhibit "B" adds the position of Housing Program Officer, Range 32.

SECTION 2. This resolution shall become effective on and after March 25, 1975.

The foregoing resolution was introduced at a regular meeting of the Council of the City of Modesto held on the 24th day of March, 1975, by Councilmember Kullijian, who moved its adoption, which motion being duly seconded by Councilmember Elliott, was upon roll call carried and the resolution adopted by the following vote:

AYES: Councilmember: Dunlap, Elliott, Kullijian, Mensinger, Siefkin, Mayor Davies

NOES: Councilmember: None

ABSENT: Councilmember: Newton

ATTEST:

  
W. T. CHYNOWETH, City Clerk

(SEAL)

APPROVED AS TO FORM:

By

  
ELWYN L. JOHNSON, City Attorney

CITY OF MODESTO  
ALPHABETICAL LISTING  
OF  
CLASSIFICATIONS IN CITY SERVICE  
1974-75

(Effective 6-25-74, amended effective 7-9, 7-16, 8-6-74, and 3-25-75)

Classification Title	Range No.	Classification Title	Range No.
Account Clerk	14.5	Electrician	23.5
Account Clerk, Intermediate	13	Electrician, Senior	24.5
Account Clerk, Junior	10	Engineering Aide	20.5
Account Clerk, Senior	18.5	Engineering Aide, Junior	17.5
Accountant	26	Engineering Aide, Principal	26
Accountant, Junior	22.5	Engineering Aide, Senior	23.5
Accountant, Senior	29	Equipment Mechanic	21.5
Airport Manager	27.5	Equipment Mechanic, Senior	22.5
Animal Control Officer	18.5	Equipment Serviceman	18.5
Assistant City Attorney	34		
Assistant City Clerk	20.5	Fire Chief	35.9
Assistant Dir. of Public Works	35	Fire Engineer	24.1
Assistant Fire Chief	32.1	Fire Lieutenant	26.1
Assistant Planner	26	Fireman	23.1
Assistant to City Manager/ Personnel Officer	31.6	Heavy Equipment Operator	20.5
Associate Civil Engineer	32	Housing Program Officer	32
Associate Planner	29	Industrial Waste Inspector	25
Battalion Chief	29.1	Janitor	14.5
Building Inspector	25	Junior Civil Engineer	26
Building Inspector, Senior	27		
Building Maintenance Foreman	22	Keypunch Operator	13
Chief Building Official	32	Laboratory Technician	20.5
Chief Electrician	27	Laborer	16.5
Chief of Police	36.9		
City Attorney	N/A	Microfilm and Graphics Technician	13
City Clerk and Auditor	30.7	Museum Supervisor	23.5
City Manager	N/A		
Civil Engineering Assistant	28	Office Services Clerk	16
Communications Dispatcher	19.5	Office Services Supervisor	19
Community Development and Human Affairs Coordinator/ Assistant to City Manager	28.5		
Construction Inspector	25	Parks & Recreation Foreman	25
		Parks & Recreation Leadman	22
		Parks & Recreation Supt.	30
		Parks Maintenance Man	18.5
		Parks Maintenance Mechanic	19.5
Data Processing Supervisor	22.5	Planning Aide	20.5
Deputy City Manager	39.6	Planning Aide, Junior	17.5
Director of Finance	36	Planning Aide, Senior	23.5
Director of Parking & Traffic	36.2	Police Captain	32.7
Director of Parks & Recreation	36	Police Lieutenant	29.7
Director of Planning	36.2		
Director of Public Works and City Engineer	39.6		

Exhibit "B"

<u>Classification Title</u>	<u>Range No.</u>
Police Property Clerk	17.5
Police Records Supervisor	25
Police Sergeant	27.7
Policeman	24.7
Policewoman	24.7
Property Agent	27
Public Services Inspector	25
Public Works Foreman	25
Public Works Leadman	22
Public Works Maintenance Man	18.5
Public Works Maintenance Mech.	19.5
Purchasing Officer	27.5
Recreation Supervisor	23.5
Secretary	18.5
Secretary to City Attorney	20.5
Secretary to City Manager	21.5
Senior Planner	32
Service Division Superintendent	28
Shop Foreman	25
Stenographer Clerk	14.5
Stenographer Clerk, Junior	11
Stores and Equipment Clerk	19.5
Stores Supervisor	22.5
Telephone Operator-Reception.	13
Traffic Painter	20.5
Tree Trimmer	20.5
Tree Trimmer Aide	19.5
Typist Clerk	13
Typist Clerk, Junior	10
Water Quality Control Foreman	25
Water Quality Control Oper. I	18.5
Water Quality Control Oper. II	21.5
Water Quality Control Supt.	32
Zoning Inspector	25

Total number of classifications  
in City service - 107

MODESTO CITY COUNCIL  
RESOLUTION NO. 75-406

AMENDMENT TO

A RESOLUTION APPROVING/AGREEMENT BETWEEN THE CITY OF MODESTO AND  
COOPERATIVE PERSONNEL SERVICES FOR CLASSIFICATION STUDY

BE IT HEREBY RESOLVED by the Council of the City of Modesto  
amendment to  
that the/agreement between the City of Modesto and Cooperative  
Personnel Services  
for classification study

be, and it is hereby approved.

BE IT FURTHER RESOLVED that the execution of said/agreement  
amendment to  
by the designated city officials be authorized.

The foregoing resolution was introduced at a regular meeting  
of the Council of the City of Modesto held on the 24th day of  
March , 1975, by Councilman Dunlap , who moved  
its adoption, which motion being duly seconded by Councilman Newton,  
was upon roll call carried and the resolution adopted by the follow-  
ing vote:

AYES: Councilmen: Dunlap, Elliott, Kullijian, Mensinger,  
Newton, Siefkin, Mayor Davies

NOES: Councilmen: None

ABSENT: Councilmen: None

ATTEST:   
W. T. CHYNOWETH, City Clerk

MODESTO CITY COUNCIL  
RESOLUTION NO. 75-407

A RESOLUTION APPROVING APPROPRIATION TRANSFER OF \$3,000 TO PROVIDE ADDITIONAL FUNDS NEEDED FOR INCREASED COST OF COOPERATIVE PERSONNEL SERVICES CLASSIFICATION STUDY

BE IT RESOLVED by the Council of the City of Modesto that the following appropriation transfer(s) are approved:

GENERAL FUND (101)

FROM: General Reserve (60-101)	\$3,000
TO: Special Surveys (421-17-101)	\$3,000

(Increased cost of CPS survey over original budget amount.  
See memo to C/Mgr from Personnel Officer dated 3/18/75)

The foregoing resolution was introduced at a regular meeting of the Council of the City of Modesto held on the 24th day of March, 1975, by Councilman Dunlap, who moved its adoption, which motion being duly seconded by Councilman Newton, was upon roll call carried and the resolution adopted by the following vote:

AYES:	Councilmen:	Dunlap, Elliott, Kullijian, Mensinger, Newton, Siefkin, Mayor Davies
NOES:	Councilmen:	None
ABSENT:	Councilmen:	None

ATTEST:

  
W. T. CHYNOWETH, City Clerk

MODESTO CITY COUNCIL  
RESOLUTION NO. 75-408

A RESOLUTION DESIGNATING THE MODESTO POLICE DEPARTMENT  
AS THE LICENSING AUTHORITY FOR ISSUING LICENSES FOR  
THE SALE OF CONCEALABLE WEAPONS IN THE CITY OF MODESTO.

WHEREAS, Sections 12070 and 12071 of the Penal Code of the State of California establish procedures whereby retail sellers of concealable firearms can obtain licenses to sell such firearms, and

WHEREAS, Section 12070 of the Penal Code requires that before any person can engage in the business of selling or otherwise transferring or advertising for sale any pistol, revolver or other firearm capable of being concealed upon the person, that a license permitting such sale must be obtained from the duly constituted licensing authorities of a city or county, and

WHEREAS, inasmuch as licenses permitting the sale of concealable firearms may be granted by the licensing authority only after proper screening of applicants, it has been determined that the Police Department is the logical city department to issue such licenses in the City of Modesto,

NOW, THEREFORE, BE IT RESOLVED by the Council of the City of Modesto that it hereby designates the Police Department of the City of Modesto as the city department with licensing authority in the City of Modesto for the issuance of licenses for the sale or transfer or advertising for sale of any pistol, revolver or other firearm capable of being concealed upon the person as provided for in Sections 12070 and 12071 of the Penal Code of the State of California.

The foregoing resolution was introduced at a regular meeting of the Council of the City of Modesto held on the 24th day of March, 1975, by Councilmember Dunlap, who moved its adoption, which motion being duly seconded by Councilmember Elliott, was upon roll call carried and the resolution adopted by the following vote:

AYES: Councilmembers: Dunlap, Elliott, Kullijian, Mensinger, Siefkin,  
Mayor Davies

NOES: Councilmembers: None

ABSENT: Councilmembers: Newton

ATTEST:

  
W. T. CHYNOWETH, City Clerk

(SEAL)

APPROVED AS TO FORM:

By

  
ELWIN L. JOHNSON, City Attorney

MODESTO CITY COUNCIL  
RESOLUTION NO. 75-409

A RESOLUTION APPROVING SUBMISSION OF ANNUAL TRANSPORTATION CLAIM TO STANISLAUS AREA ASSOCIATION OF GOVERNMENTS (SAAG)

WHEREAS, money is available from the local transportation funds for use by the City of Modesto in carrying out various activities related to transportation; and

WHEREAS, the use of these funds is allocated annually from the Transportation Fund in accordance with established priorities; and

WHEREAS, the City's claim has been prepared in accordance with those priorities and provides for the use of the Transportation Funds as follows:

A. Public Transportation	
1. Bus & Dial-A-Ride System	\$165,400
B. Transportation Planning	
1. Allocation to SAAG	10,668
C. Street Construction	
1. Oakdale Project	365,000
2. Rose Avenue Project	<u>200,000</u>
Total Proposed Expenditures	\$741,068
Total Fiscal Year 75-76 Apportionment	<u>688,278</u>
Balance to be made available from other funds	\$ 52,790

NOW, THEREFORE, BE IT RESOLVED by the Council of the City of Modesto that submission of the Annual Transportation Claim to Stanislaus Area Association of Governments (SAAG) in amount of \$688,278 for fiscal year 1975-76 is hereby approved.

The foregoing resolution was introduced at a regular meeting of the Council of the City of Modesto held on the 24th day of March, 1975, by Councilmember Mensinger, who moved its adoption, which motion being duly seconded by Councilmember Dunlap, was upon roll call carried and the resolution adopted by the following vote:

AYES: Councilmembers: Dunlap, Elliott, Kullijian, Mensinger, Siefkin, Mayor Davies  
NOES: Councilmembers: None  
ABSENT: Councilmembers: Newton

ATTEST:

  
W. T. CHYNOWETH, City Clerk

MODESTO CITY COUNCIL  
RESOLUTION NO. 75- 410

A RESOLUTION ESTABLISHING FLAT-RATE CHARGES FOR WATER SERVICE TO THE MODESTO CITY SCHOOLS.

WHEREAS, Section 11-1.11 of the Modesto Municipal Code provides that "the Council shall have the power to establish by agreement or resolution the rates to be charged for providing water services to government agencies, including school districts . . . on a basis that is fair and equitable to all the parties concerned," and

WHEREAS, under this section it has been the practice to establish flat rates for water services to schools by resolution, and

WHEREAS, there have been increases in the water rates established by the Modesto Municipal Code making it desirable to update the charges for water service to schools, and

WHEREAS, Frontier High School has been connected to the City's water system since rates for water services to the Modesto City Schools were last established, and

WHEREAS, a flat-rate water service charge to schools is fair and equitable to both the City and the Modesto City Schools in respect to providing water service,

NOW, THEREFORE, BE IT RESOLVED by the Council of the City of Modesto that flat-rate water service charges for schools in the Modesto City Schools' system be established according to the following formula:

A. Domestic Use

K - 6 Schools -- 10 cu. ft./pupil/month

7 - 8 Schools -- 24 cu. ft./pupil/month

High Schools -- 36 cu. ft./pupil/month

B. Irrigation

140,000 cu. ft./acre/year (Based on an eight (8) month irrigation season)

BE IT FURTHER RESOLVED by the Council that flat-rate water service charges are hereby established for the following schools in accordance with the formula set forth above based on the number of pupils enrolled in each school, and the area irrigated from the City water system:

Beard School:

- (1) 1 to 300 students . . . . . \$155.35 per year
- (2) 301 to 600 students . . . . . \$186.55 per year
- (3) 601+ students . . . . . \$202.15 per year

Enslin School:

- (1) 1 to 300 students . . . . . \$135.88 per year
- (2) 301 to 600 students . . . . . \$167.08 per year
- (3) 601+ students . . . . . \$182.68 per year

Everett School:

- (1) 1 to 300 students . . . . . \$237.80 per year
- (2) 301 to 600 students . . . . . \$269.00 per year
- (3) 601+ students . . . . . \$284.60 per year

Fremont School:

- (1) 1 to 300 students . . . . . \$161.36 per year
- (2) 301 to 600 students . . . . . \$192.56 per year
- (3) 601+ students . . . . . \$208.16 per year

Garrison School:

- (1) 1 to 300 students . . . . . \$197.40 per year
- (2) 301 to 600 students . . . . . \$228.60 per year
- (3) 601+ students . . . . . \$244.20 per year

Muir School:

- (1) 1 to 300 students . . . . . \$167.00 per year
- (2) 301 to 600 students . . . . . \$198.20 per year
- (3) 601+ students . . . . . \$213.80 per year

Robertson Road School:

- (1) 1 to 300 students . . . . . \$858.68 per year
- (2) 301 to 600 students . . . . . \$882.64 per year
- (3) 601+ students . . . . . \$894.65 per year

Rose Avenue School:

- (1) 1 to 300 students . . . . . \$941.26 per year
- (2) 301 to 600 students . . . . . \$965.23 per year
- (3) 601+ students . . . . . \$977.24 per year

Sonoma School:

- (1) 1 to 300 students . . . . . \$858.56 per year
- (2) 301 to 600 students . . . . . \$882.52 per year
- (3) 601+ students . . . . . \$894.54 per year

Washington School:

- (1) 1 to 300 students . . . . . \$330.07 per year
- (2) 301 to 600 students . . . . . \$361.27 per year
- (3) 601+ students . . . . . \$376.87 per year

Roosevelt Junior High School:

- (1) 1 to 500 students . . . . . \$496.46 per year
- (2) 501 to 800 students . . . . . \$592.17 per year
- (3) 801 to 1200 students . . . . . \$678.54 per year

Grace M. Davis High School:

- (1) 1 to 500 students . . . . . \$854.56 per year
- (2) 501 to 800 students . . . . . 984.16 per year
- (3) 801 to 1,200 students . . . . . 1,110.69 per year
- (4) 1,201 to 1,600 students . . . . . 1,268.77 per year
- (5) 1,601 to 2,000 students . . . . . 1,415.65 per year
- (6) 2,001+ students . . . . . 1,489.09 per year

Modesto High School:

- (1) 1 to 500 students . . . . . \$1,113.74 per year
- (2) 501 to 800 students . . . . . 1,243.34 per year
- (3) 801 to 1,200 students . . . . . 1,369.88 per year
- (4) 1,201 to 1,600 students . . . . . 1,527.96 per year
- (5) 1,601 to 2,000 students . . . . . 1,674.84 per year
- (6) 2,001+ students . . . . . 1,748.28 per year

Fred C. Beyer High School:

- (1) 1 to 500 students . . . . . \$3,674.38 per year
- (2) 501 to 800 students . . . . . 3,803.99 per year
- (3) 801 to 1,200 students . . . . . 3,930.52 per year
- (4) 1,201 to 1,600 students . . . . . 4,088.60 per year
- (5) 1,601 to 2,000 students . . . . . 4,235.48 per year
- (6) 2,001+ students . . . . . 4,308.92 per year

Pioneer High School:

- (1) 1 to 300 students . . . . . \$183.02 per year
- (2) 301+ students . . . . . 214.22 per year

Frontier High School:

- (1) 1 to 300 students . . . . . \$ 55.80 per year
- (2) 301+ students . . . . . 87.00 per year

BE IT FURTHER RESOLVED that the flat-rate water service charges established hereby shall be due and payable to City on November 1 of each year, commencing in 1975, except the flat rate water service charge for Frontier High School, shall apply retroactively to November 1, 1974.

BE IT FURTHER RESOLVED that the determination of the number of pupils enrolled in each school shall be as of the 31st day of October of each year.

BE IT FURTHER RESOLVED that the Modesto City Schools shall promptly notify City of any changes in area irrigated from the City water system, and that charges shall be immediately revised in accordance with said changes. Failure to promptly notify City may be cause for immediate requirement of metering of the premises.

BE IT FURTHER RESOLVED that all other property owned or controlled by the Modesto City Schools and connected to the City water system shall receive water from the City water system on a regular metered basis.

BE IT FURTHER RESOLVED that the City Council reserves the right to amend this resolution at any time.

BE IT FURTHER RESOLVED that Resolution No. 74-793 adopted by the City Council on September 10, 1974 is hereby rescinded.

The foregoing resolution was introduced at a regular meeting of the Council of the City of Modesto held on the 24th day of March, 1975, by Councilman Dunlap, who moved its adoption, which motion being duly seconded by Councilman Newton, was upon roll call carried and the resolution adopted by the following vote:

AYES: Councilmen: Dunlap, Elliott, Kullijian, Mensinger, Newton,  
Siefkin, Mayor Davies

NOES: Councilmen: None

ABSENT: Councilmen: None

ATTEST: *W. T. Chynoweth*  
W. T. CHYNOWETH, City Clerk

(SEAL)

APPROVED AS TO FORM  
By *Elwyn L. Johnson*  
ELWYN L. JOHNSON, City Attorney

MODESTO CITY COUNCIL  
RESOLUTION NO. 75-411

A RESOLUTION ESTABLISHING FLAT-RATE CHARGES FOR WATER SERVICE  
TO THE YOSEMITE JUNIOR COLLEGE DISTRICT.

WHEREAS, Section 11-1.11 of the Modesto Municipal Code provides that "the Council shall have the power to establish by agreement or resolution the rates to be charged for providing water services to government agencies, including school districts . . . on a basis that is fair and equitable to all the parties concerned," and

WHEREAS, under this section it has been the practice to establish flat rates for water service to schools by resolution, and

WHEREAS, there have been increases in the water rates established by the Modesto Municipal Code making it desirable to update the charges for water service to schools, and

WHEREAS, a flat-rate water service charge to schools is fair and equitable to both the City and the Yosemite Junior College District in respect to providing water service,

NOW, THEREFORE, BE IT RESOLVED by the Council of the City of Modesto that flat-rate water service charges for schools in the Yosemite Junior College District be established according to the following formula:

A. Domestic Use

36 cu. ft. /pupil/month

B. Irrigation

140,000 cu. ft. /acre/year (based on an eight  
month irrigation season)

BE IT FURTHER RESOLVED by the Council that flat-rate water service charges are hereby established for the following school in accordance with the formula set forth above based on the total number of pupils enrolled in said school, and the area irrigated from the City water system:

Modesto Junior College (East Campus)

(1)	1 to 500 students	\$2,617.78 per year
(2)	501 to 800 students	\$2,747.38 per year
(3)	801 to 1200 students	\$2,873.92 per year
(4)	1201 to 1600 students	\$3,032.00 per year
(5)	1601 to 2000 students	\$3,178.88 per year
(6)	2001 to 2400 students	\$3,325.76 per year
(7)	2401 to 3000 students	\$3,509.36 per year

(8)	3001 to 3600 students	\$3,729.68 per year
(9)	3601 to 4200 students	\$3,950.00 per year
(10)	4201 to 4800 students	\$4,170.32 per year
(11)	4801 to 5400 students	\$4,390.64 per year
(12)	5401 to 6000 students	\$4,610.96 per year
(13)	6001 to 6600 students	\$4,831.28 per year
(14)	6601 to 7200 students	\$5,051.60 per year
(15)	7201 to 7800 students	\$5,271.92 per year
(16)	7801 to 8400 students	\$5,492.24 per year
(17)	8401 to 9000 students	\$5,712.56 per year
(18)	9001 to 9600 students	\$5,932.88 per year
(19)	9601 to 10,200 students	\$6,153.20 per year
(20)	10,201 +	\$6,373.52 per year

BE IT FURTHER RESOLVED that the flat-rate water service charges established hereby shall be due and payable to City on November 1st of each year, commencing in 1975.

BE IT FURTHER RESOLVED that the determination of the number of pupils enrolled in said school shall be as of the 31st day of October of each year.

BE IT FURTHER RESOLVED that the Yosemite Junior College District shall promptly notify City of any changes in area irrigated from the City water system, and that charges shall be immediately revised in accordance with said changes. Failure to promptly notify City may be cause for immediate requirement of metering of the premises.

BE IT FURTHER RESOLVED that all other property owned or controlled by the Yosemite Junior College District and connected to the City water system shall receive water from the City water system on a regular metered basis.

BE IT FURTHER RESOLVED that the City Council reserves the right to amend this resolution at any time.

BE IT FURTHER RESOLVED that Resolution No. 73-291 adopted by the City Council on April 9, 1973, is hereby rescinded.

The foregoing resolution was introduced at a regular meeting of the Council of the City of Modesto held on the 24th day of March, 1975, by Councilman Dunlap, who moved its adoption, which motion being duly seconded by Councilman Newton, was upon roll call carried and the resolution adopted by the following vote:

AYES: Councilmen: Dunlap, Elliott, Kullijian, Mensinger, Newton, Siefkin, Mayor Davies

NOES: Councilmen: None

ABSENT: Councilmen: None

ATTEST:

  
W. T. CHYNOWETH, City Clerk

(SEAL)

APPROVED AS TO FORM:

By

  
ELWYN L. JOHNSON, City Attorney

MODESTO CITY COUNCIL  
RESOLUTION NO. 75-412

A RESOLUTION ESTABLISHING FLAT-RATE CHARGES FOR WATER SERVICE  
TO THE CENTRAL CATHOLIC HIGH SCHOOL.

WHEREAS, Section 11-1.11 of the Modesto Municipal Code provides that "the Council shall have the power to establish by agreement or resolution the rates to be charged for providing water services to government agencies, including school districts, private schools. . . on a basis that is fair and equitable to all the parties concerned," and

WHEREAS, under this section it has been the practice to establish flat rates for water service to schools by resolution, and

WHEREAS, there have been increases in the water rates established by the Modesto Municipal Code making it desirable to update the charges for water service to schools, and

WHEREAS, a flat-rate water service charge to the Central Catholic High School is fair and equitable to both the City and the Central Catholic High School in respect to providing water service,

NOW, THEREFORE, BE IT RESOLVED by the Council of the City of Modesto that flat-rate water service charges for the Central Catholic High School located on Carpenter Road be established according to the following formula:

A. Domestic Use

36 cu. ft. /pupil/month

B. Irrigation

140,000 cu. ft. /acre/year (based on an  
eight month irrigation season)

BE IT FURTHER RESOLVED by the Council that flat-rate water service charges are hereby established in accordance with the formula set forth above based on the number of pupils enrolled in the Central Catholic High School, and the area irrigated from the City water system:

- (1) 1 to 500 students . . . . \$1,404.81 per year
- (2) 500 to 800 students . . . . \$1,534.42 per year
- (3) 800 to 1,200 students . . . \$1,660.95 per year
- (4) 1,201 to 1,600 students . . . \$1,819.03 per year
- (5) 1,601 to 2,000 students . . . \$1,965.91 per year
- (6) 2,001 + students. . . . . \$2,039.35 per year

BE IT FURTHER RESOLVED that the flat-rate water service charges established hereby shall be due and payable to City on November 1st of each year, commencing in 1975.

BE IT FURTHER RESOLVED that the determination of the number of pupils enrolled in said school shall be as of the 31st day of October of each year.

BE IT FURTHER RESOLVED that the Central Catholic High School shall promptly notify City of any changes in area irrigated from the City water system, and that charges shall be immediately revised in accordance with said changes. Failure to promptly notify City may be cause for immediate requirement of metering of the premises.

BE IT FURTHER RESOLVED that the City Council reserves the right to amend this resolution at any time.

BE IT FURTHER RESOLVED that Resolution No. 67-889 adopted by the City Council on October 9, 1967 is hereby rescinded.

The foregoing resolution was introduced at a regular meeting of the Council of the City of Modesto held on the 24th day of March, 1975, by Councilman Dunlap, who moved its adoption, which motion being duly seconded by Councilman Newton, was upon roll call carried and the resolution adopted by the following vote:

AYES: Councilmen: Dunlap, Elliott, Kullijian, Mensinger, Newton,  
Siefkin, Mayor Davies  
NOES: Councilmen: None  
ABSENT: Councilmen: None

ATTEST: W. T. Chynoweth  
W. T. CHYNOWETH, City Clerk

(SEAL)

APPROVED AS TO FORM:

By Elwyn L. Johnson  
ELWYN L. JOHNSON, City Attorney

MODESTO CITY COUNCIL  
RESOLUTION NO. 75-413

A RESOLUTION ESTABLISHING FLAT-RATE CHARGES FOR WATER SERVICE  
TO THE EMPIRE UNION SCHOOL DISTRICT.

WHEREAS, Section 11-1.11 of the Modesto Municipal Code provides that "the Council shall have the power to establish by agreement or resolution the rates to be charged for providing water services to government agencies, including school districts . . . on a basis that is fair and equitable to all the parties concerned," and

WHEREAS, under this section it has been the practice to establish flat rates for water service to schools by resolution, and

WHEREAS, there have been increases in the water rates established by the Modesto Municipal Code making it desirable to update the charges for water service to schools, and

WHEREAS, a flat-rate water service charge to schools is fair and equitable to both the City and the Empire Union School District in respect to providing water service,

NOW, THEREFORE, BE IT RESOLVED by the Council of the City of Modesto that flat-rate water service charges for schools in the Empire Union School District be established according to the following formula:

A. Domestic Use

K - 6 Schools -- 10 cu. ft./pupil/month

B. Irrigation

140,000 cu. ft./acre/year (Based on an eight (8) month  
irrigation season)

BE IT FURTHER RESOLVED by the Council that flat-rate water service charges are hereby established for the following school in accordance with the formula set forth above based on the number of pupils enrolled in said school, and the area irrigated from the City water system.

Capistrano School

(1)	1 - 300 Students	\$907.70
(2)	300 - 600 Students	\$931.67
(3)	600 - Plus Students	\$943.68

BE IT FURTHER RESOLVED that the flat-rate water service charges established hereby shall be due and payable to City on November 1st of each year, commencing in 1975.

BE IT FURTHER RESOLVED that the determination of the number of pupils enrolled in the school shall be as of the 31st day of October of each year.

BE IT FURTHER RESOLVED that the Empire Union School District shall promptly notify City of any changes in area irrigated from the City water system, and that charges shall be immediately revised in accordance with said changes. Failure to promptly notify City may be cause for immediate requirement of metering of the premises.

BE IT FURTHER RESOLVED that all other property owned or controlled by the Empire Union School District and connected to the City water system shall receive water from the City water system on a regular metered basis.

BE IT FURTHER RESOLVED that the City Council reserves the right to amend this resolution at any time.

BE IT FURTHER RESOLVED that Resolution No. 74-19 adopted by the City Council on January 7, 1974, is hereby rescinded.

The foregoing resolution was introduced at a regular meeting of the Council of the City of Modesto held on the 24th day of March, 1975, by Councilman Dunlap, who moved its adoption, which motion being duly seconded by Councilman Newton, was upon roll call carried and the resolution adopted by the following vote:

AYES: Councilmen: Dunlap, Elliott, Kullijian, Mensinger, Newton, Siefkin, Mayor Davies

NOES: Councilmen: None

ABSENT: Councilmen: None

ATTEST: W. T. Chynoweth  
W. T. CHYNOWETH, City Clerk

(SEAL)

APPROVED AS TO FORM:

By Elwyn L. Johnson  
ELWYN L. JOHNSON, City Attorney

MODESTO CITY COUNCIL  
RESOLUTION NO. 75- 414

A RESOLUTION ESTABLISHING FLAT-RATE CHARGES FOR WATER SERVICE TO THE STANISLAUS UNION SCHOOL DISTRICT.

WHEREAS, Section 11-1.11 of the Modesto Municipal Code provides that "the Council shall have the power to establish by agreement or resolution the rates to be charged for providing water services to government agencies, including school districts . . . on a basis that is fair and equitable to all the parties concerned," and

WHEREAS, under this section it has been the practice to establish flat rates for water service to schools by resolution, and

WHEREAS, there have been increases in the water rates established by the Modesto Municipal Code making it desirable to update the charges for water service to schools, and

WHEREAS, a flat-rate water service charge to schools is fair and equitable to both the City and the Stanislaus Union School District in respect to providing water service,

NOW, THEREFORE, BE IT RESOLVED by the Council of the City of Modesto that flat-rate water service charges for schools in the Stanislaus Union School District be established according to the following formula:

A. Domestic Use

K - 6 Schools -- 10 cu. ft./pupil/month

7 - 8 Schools -- 24 cu. ft./pupil/month

B. Irrigation

140,000 cu. ft./acre/year (Based on an eight (8) month irrigation season)

BE IT FURTHER RESOLVED by the Council that flat-rate water service charges are hereby established for the following schools in accordance with the formula set forth above based on the number of pupils enrolled in said school, and the area irrigated from the City water system:

Muncy School:

- |     |                               |                   |
|-----|-------------------------------|-------------------|
| (1) | 1 to 300 students . . . . .   | \$321.70 per year |
| (2) | 301 to 600 students . . . . . | \$352.90 per year |
| (3) | 600+ students . . . . .       | \$368.50 per year |

Prescott School:

- (1) 1 to 500 students . . . . . \$1,120.61 per year
- (2) 501 to 800 students . . . . . \$1,207.16 per year
- (3) 801 to 1200 students . . . . . \$1,293.53 per year

BE IT FURTHER RESOLVED that the flat-rate water service charges established hereby shall be due and payable to City on November 1st of each year, commencing in 1975.

BE IT FURTHER RESOLVED that the determination of the number of pupils enrolled in each school shall be as of the 31st day of October of each year.

BE IT FURTHER RESOLVED that the Stanislaus Union School District shall promptly notify City of any changes in area irrigated from the City water system, and that charges shall be immediately revised in accordance with said changes. Failure to promptly notify City may be cause for immediate requirement of metering of the premises.

BE IT FURTHER RESOLVED that all other property owned or controlled by the Stanislaus Union School District and connected to the City water system shall receive water from the City water system on a regular metered basis.

BE IT FURTHER RESOLVED that this City Council reserves the right to amend this resolution at any time.

BE IT FURTHER RESOLVED that Resolution No. 70-687 adopted by the City Council on July 20, 1970, is hereby rescinded.

The foregoing resolution was introduced at a regular meeting of the Council of the City of Modesto held on the 24th day of March, 1975, by Councilman Dunlap, who moved its adoption, which motion being duly seconded by Councilman Newton, was upon roll call carried and the resolution adopted by the following vote:

AYES: Councilmen: Dunlap, Elliott, Kullijian, Mensinger, Newton, Siefkin, Mayor Davies

NOES: Councilmen: None

ABSENT: Councilmen: None

ATTEST: W. T. Chynoweth  
W. T. CHYNOWETH, City Clerk

(SEAL)

APPROVED AS TO FORM:  
By Elwyn L. Johnson  
ELWYN L. JOHNSON, City Attorney

MODESTO CITY COUNCIL  
RESOLUTION NO. 75-415

A RESOLUTION ESTABLISHING FLAT-RATE CHARGES FOR WATER SERVICE TO THE SYLVAN UNION SCHOOL DISTRICT.

WHEREAS, Section 11-1.11 of the Modesto Municipal Code provides that "the Council shall have the power to establish by agreement or resolution the rates to be charged for providing water services to government agencies, including school districts . . . on a basis that is fair and equitable to all the parties concerned," and

WHEREAS, under this section it has been the practice to establish flat rates for water service to schools by resolution, and

WHEREAS, there have been increases in the water rates established by the Modesto Municipal Code making it desirable to update the charges for water service to schools, and

WHEREAS, a flat-rate water service charge to schools is fair and equitable to both the City and the Sylvan Union School District in respect to providing water service,

NOW, ~~THEREFORE~~, BE IT RESOLVED by the Council of the City of Modesto that flat-rate water service charges for schools in the Sylvan Union School District be established according to the following formula:

A. Domestic Use

Schools K - 6 -- 10 cu. ft./pupil/month

Schools 7 - 8 -- 24 cu. ft./pupil/month

B. Irrigation

140,000 cu. ft./acre/year (Based on an eight (8)  
month irrigation season)

BE IT FURTHER RESOLVED by the Council that flat-rate water service charges are hereby established for the following schools in accordance with the formula set forth above based on the number of pupils enrolled in each school, and the area irrigated from the City water system:

Coleman F. Brown School:

(1)	1 to 300 pupils . . . . .	\$1,143.09 per year
(2)	301 to 600 pupils . . . . .	\$1,167.05 per year
(3)	601+ pupils . . . . .	\$1,179.06 per year

Sherwood School:

(1)	1 to 300 pupils . . . . .	\$1,006.83 per year
(2)	301 to 600 pupils . . . . .	\$1,030.80 per year
(3)	601+ pupils . . . . .	\$1,042.81 per year

Standiford School:

- (1) 1 to 300 pupils . . . . . \$1,009.33 per year
- (2) 301 to 600 pupils . . . . . \$1,033.30 per year
- (3) 601+ pupils . . . . . \$1,045.31 per year

Woodrow Avenue School:

- (1) 1 to 300 pupils . . . . . \$ 55.80 per year
- (2) 301 to 600 pupils . . . . . \$ 87.00 per year
- (3) 601+ pupils . . . . . \$ 102.60 per year

Somerset Junior High School:

- (1) 1 to 500 pupils . . . . . \$ 409.15 per year
- (2) 501 to 800 pupils . . . . . \$ 507.08 per year
- (3) 801 to 1,200 pupils . . . . . \$ 604.99 per year

BE IT FURTHER RESOLVED that the flat-rate water service charges established hereby shall be due and payable to City on November 1 of each year, commencing in 1975.

BE IT FURTHER RESOLVED that the determination of the number of pupils enrolled in each school shall be as of the 31st day of October of each year.

BE IT FURTHER RESOLVED that the Sylvan Union School District shall promptly notify City of any changes in area irrigated from the City water system, and that charges shall be immediately revised in accordance with said changes. Failure to promptly notify City may be cause for immediate requirement of metering of the premises.

BE IT FURTHER RESOLVED that all other property owned or controlled by the Sylvan Union School District and connected to the City water system shall receive water from the City water system on a regular metered basis.

BE IT FURTHER RESOLVED that the City Council reserves the right to amend this resolution at any time.

BE IT FURTHER RESOLVED that Resolution No. 71-1102 adopted by the City Council on December 13, 1971, is hereby rescinded.

The foregoing resolution was introduced at a regular meeting of the Council of the City of Modesto held on the 24th day of March, 1975, by Councilman Dunlap, who moved its adoption, which motion being duly seconded by Councilman Newton, was upon roll call carried and the resolution adopted by the following vote:

AYES: Councilmen: Dunlap, Elliott, Kullijian, Mensinger,  
Newton, Siefkin, Mayor Davies  
NOES: Councilmen: None  
ABSENT: Councilmen: None

ATTEST: W. T. Chynoweth  
W. T. CHYNOWETH, City Clerk

(SEAL)

APPROVED AS TO FORM:

By Elwyn L. Johnson  
ELWYN L. JOHNSON, City Attorney

MODESTO CITY COUNCIL  
RESOLUTION NO. 75-416

A RESOLUTION APPROVING REQUEST OF MODESTO CITY EMPLOYEES ASSOCIATION  
TO REDUCE APPEAL PERIOD AFTER DISTRIBUTION OF PRELIMINARY CLASSIFICA-  
TION STUDY

BE IT RESOLVED by the Council of the City of Modesto that the request of Modesto City Employees Association to reduce appeal period of preliminary classification study from two months to fourteen days after distribution of study is hereby approved.


The foregoing resolution was introduced at a regular meeting of the Council of the City of Modesto held on the 24th day of March, 1975, by Councilmember Dunlap, who moved its adoption, which motion being duly seconded by Councilmember Newton, was upon roll call carried and the resolution adopted by the following vote:

AYES: Councilmembers: Dunlap, Elliott, Kullijian, Mensinger,  
Newton, Siefkin, Mayor Davies

NOES: Councilmembers: None

ABSENT: Councilmembers: None

ATTEST:

  
W. T. CHYNOWETH, City Clerk

MODESTO CITY COUNCIL  
RESOLUTION NO. 75-417

A RESOLUTION SETTING TIME AND PLACE FOR HEARING THE PLANNING COMMISSION'S RECOMMENDATION TO AMEND SECTION 10-2.901 AND SECTION 10-2.1101 OF THE MODESTO MUNICIPAL CODE RELATING TO MASSAGE AND BATH ESTABLISHMENTS AND SCHOOLS OF MASSAGE

BE IT HEREBY RESOLVED by the Council of the City of Modesto that April 14, 1975, at 7:35 P.M. in the Council Chambers, City Hall, 801 Eleventh Street, Modesto, California is hereby set as the time and place for consideration of the Planning Commission's recommendation to amend Section 10-2.901 of Article 9 of Chapter 2 of Title X and Section 10-2.1101 of Article 11 of Chapter 2 of Title X of the Modesto Municipal Code relating to Massage and Bath Establishments and Schools of Massage.

The foregoing resolution was introduced at a regular meeting of the Council of the City of Modesto held on the 24th day of March, 1975, by Councilman Dunlap, who moved its adoption, which motion being duly seconded by Councilman Newton, was upon roll call carried and the resolution adopted by the following vote:

AYES: Councilmen: Dunlap, Elliott, Kullijian, Mensinger,  
Newton, Siefkin, Mayor Davies  
NOES: Councilmen: None  
ABSENT: Councilmen: None

ATTEST:

  
W. T. CHYNOWETH, City Clerk

MODESTO CITY COUNCIL  
RESOLUTION NO. 75-418

A RESOLUTION OF APPRECIATION AND COMMENDATION TO THE CENTRAL CALIFORNIA  
ART LEAGUE

WHEREAS, in 1973, the Central California Art League presented the City of Modesto with two original paintings which now hang in the lobby of the Modesto City Hall, and

WHEREAS, the Central California Art League has now presented the City of Modesto with three additional paintings which are also to be displayed in City Hall.

NOW, THEREFORE, BE IT RESOLVED by the Council of the City of Modesto that the five paintings be, and hereby are, accepted with deep appreciation on behalf of all the residents of Modesto.

BE IT FURTHER RESOLVED that the Central California Art League is commended for this outstanding example of civic spirit.

The foregoing resolution was introduced at a regular meeting of the Council of the City of Modesto held on the 7th day of April, 1975, by Councilmember Mensinger, who moved its adoption, which motion being duly seconded by Councilmember Elliott, was upon roll call carried and the resolution adopted by the following vote:

AYES: Councilmembers: Dunlap, Elliott, Kullijian, Mensinger,  
Newton, Siefkin, Mayor Davies

NOES: Councilmembers: None

ABSENT: Councilmembers: None

ATTEST:

  
\_\_\_\_\_  
W. T. CHYNOWETH, City Clerk

MODESTO CITY COUNCIL  
RESOLUTION NO. 75-419

A RESOLUTION SETTING TIME AND PLACE FOR HEARING REQUEST OF RONALD AND DIANE DRISCOLL, DBA ORANGE LINE SANITATION COMPANY, FOR TRANSFER OF LICENSE TO COLLECT GARBAGE TO ORANGE LINE SANITATION COMPANY, INC.

BE IT HEREBY RESOLVED by the Council of the City of Modesto that April 21, 1975 , at 4:05 P.M. in the Council Chambers, City Hall, 801 Eleventh Street, Modesto, California is hereby set as the time and place for consideration of request of Ronald and Diane Driscoll, dba Orange Line Sanitation Company, for transfer of license to collect garbage to Orange Line Sanitation Company, Inc.

The foregoing resolution was introduced at a regular meeting of the Council of the City of Modesto held on the 7th day of April , 1975 , by Councilman Dunlap , who moved its adoption, which motion being duly seconded by Councilman Newton , was upon roll call carried and the resolution adopted by the following vote:

AYES: Councilmen: Dunlap, Elliott, Kullijian, Mensinger,  
Newton, Siefkin, Mayor Davies  
NOES: Councilmen: None  
ABSENT: Councilmen: None

ATTEST:

  
\_\_\_\_\_  
W. T. CHYNOWETH, City Clerk

MODESTO CITY COUNCIL  
RESOLUTION NO. 75-420

A RESOLUTION ACCEPTING WITH REGRET THE RESIGNATION OF ROY HALL AS A MEMBER OF THE CULTURE COMMISSION

WHEREAS, Roy Hall was appointed as a member of the Culture Commission on June 22, 1970 and reappointed on January 21, 1974; and

WHEREAS, Roy Hall has tendered his resignation as a member of the Culture Commission, effective May 27, 1975; and

WHEREAS, Roy Hall has been a devoted and sincere public servant and has contributed greatly to our civic progress.

NOW, THEREFORE, BE IT RESOLVED by the Council of the City of Modesto that the resignation of Roy Hall as a member of the Culture Commission is hereby accepted with regret, and

BE IT FURTHER RESOLVED that the Council, on its own behalf, and on behalf of the Citizens of Modesto, hereby expresses its sincere appreciation to Roy Hall for his outstanding service to the Community.

The foregoing resolution was introduced at a regular meeting of the Council of the City of Modesto held on the 7th day of April, 1975, by Councilmember Dunlap, who moved its adoption, which motion being duly seconded by Councilmember Newton, was upon roll call carried and the resolution adopted by the following vote:

AYES: Councilmembers: Dunlap, Elliott, Kullijian, Mensinger,  
Newton, Siefkin, Mayor Davies  
NOES: Councilmembers: None  
ABSENT: Councilmembers: None

ATTEST:

  
W. T. CHYNOWETH, City Clerk

MODESTO CITY COUNCIL  
RESOLUTION NO. 75-421

A RESOLUTION SETTING TIME AND PLACE FOR HEARING REQUEST OF MAJESTIC FURNITURE CO. FOR VARIANCE TO PERMIT ENTRANCE SIDEWALK OF BOMANITE

BE IT HEREBY RESOLVED by the Council of the City of Modesto that April 14, 1975 , at 7:40 P.M. in the Council Chambers, City Hall, 801 Eleventh Street, Modesto, California is hereby set as the time and place for consideration of / request of Majestic Furniture Co. for variance to permit entrance sidewalk of Bomanite.

The foregoing resolution was introduced at a regular meeting of the Council of the City of Modesto held on the 7th day of April , 19 75 , by Councilman Dunlap , who moved its adoption, which motion being duly seconded by Councilman Newton , was upon roll call carried and the resolution adopted by the following vote:

AYES: Councilmen: Dunlap, Elliott, Kullijian, Mensinger,  
Newton, Siefkin, Mayor Davies

NOES: Councilmen: None

ABSENT: Councilmen: None

ATTEST:

  
\_\_\_\_\_  
W. T. CHYNOWETH, City Clerk

MODESTO CITY COUNCIL  
RESOLUTION NO. 75-422

A RESOLUTION ACCEPTING THE BID OF OCCIDENTAL CHEMICAL COMPANY TO FURNISH 12 TONS OF FERTILIZER

WHEREAS, Resolution No. 75-378 , adopted by the Council of the City of Modesto on March 17, 1975 , approved the plans and specifications for the furnishing of fertilizer for golf course fairways and authorized the calling for bids, and

WHEREAS, the bids received for the furnishing of fertilizer for golf course fairways were opened at 2:00 P.M. on March 28, 1975 and later tabulated by the Director of Finance for the consideration of the Council, and

WHEREAS, the Director of Finance has recommended that the bid of Occidental Chemical Company at an estimated cost of \$2,417.00 be accepted as the lowest responsible bid.

NOW, THEREFORE, BE IT RESOLVED by the Council of the City of Modesto that the bid of Occidental Chemical Company at an estimated cost of \$2,417.00 be accepted and the execution of a contract for the completion of the project by the City's designated officials be authorized.

The foregoing resolution was introduced at a regular meeting of the Council of the City of Modesto held on the 7th day of April, 1975, by Councilman Dunlap , who moved its adoption, which motion being duly seconded by Councilman Newton , was upon roll call carried and the resolution adopted by the following vote:

AYES: Councilmen: Dunlap, Elliott, Kullijian, Mensinger,  
Newton, Siefkin, Mayor Davies

NOES: Councilmen: None

ABSENT: Councilmen: None

ATTEST:

  
W. T. CHYNOWETH, City Clerk

MODESTO CITY COUNCIL  
RESOLUTION NO, 75-423

A RESOLUTION APPROVING PLANS AND SPECIFICATIONS AND AUTHORIZING CALL FOR BIDS FOR CONSTRUCTION OF SLUDGE DRYING BED MODIFICATIONS

BE IT HEREBY RESOLVED by the Council of the City of Modesto as follows:

SECTION 1. The plans and specifications for construction of Sludge Drying Bed Modifications

copies of which are on file, are hereby accepted and approved.

SECTION 2. The City Clerk is hereby authorized to call for public competitive sealed bids for the above named project, to be opened in the office of the City Clerk, 801 11th Street, in the City of Modesto, on April 22, 1975 at 11:10 A.M. and the City Clerk is hereby directed to give notice inviting such sealed bids in the time, form, and manner provided by law.

SECTION 3. After the bids are opened, they shall be tabulated and analyzed and a report submitted to the Council at its next regular meeting.

The foregoing resolution was introduced at a regular meeting of the Council of the City of Modesto held on the 7th day of April, 1975, by Councilman Dunlap, who moved its adoption, which motion being duly seconded by Councilman Newton, was upon roll call carried and the resolution adopted by the following vote:

AYES: Councilmen: Dunlap, Elliott, Kullijian, Mensinger,  
Newton, Siefkin, Mayor Davies

NOES: Councilmen: None

ABSENT: Councilmen: None

ATTEST:

  
W, T. CHYNOWETH, City Clerk

MODESTO CITY COUNCIL  
RESOLUTION NO. 75-424

A RESOLUTION ACCEPTING THE BID OF R & R CONSTRUCTION COMPANY TO RELINE EXISTING SANITARY SUBTRUNK SEWER ON ROSE AVENUE BETWEEN BRIGGSMORE AVENUE AND CELESTE DRIVE

WHEREAS, Resolution No. 75-382 , adopted by the Council of the City of Modesto on March 17, 1975 , approved the plans and specifications for the Relining Existing Sanitary Subtrunk Sewer on Rose Ave. between Briggsmore Ave. and Celeste Drive and authorized the calling for bids, and

WHEREAS, the bids received for the Relining Existing Sanitary Subtrunk Sewer on Rose Ave. between Briggsmore Ave. and Celeste Dr. were opened at 11:00 A.M. on April 1, 1975 and later tabulated by the Director of Public Works for the consideration of the Council, and

WHEREAS, the Director of Public Works has recommended that the bid of R & R Construction Company in the amount of \$9,994.00

be accepted as the lowest responsible bid.

NOW, THEREFORE, BE IT RESOLVED by the Council of the City of Modesto that the bid of R & R Construction Company in the amount of \$9,994.00

be accepted and the execution of a contract for the completion of the project by the City's designated officials be authorized.

The foregoing resolution was introduced at a regular meeting of the Council of the City of Modesto held on the 7th day of April, 1975 , by Councilman Dunlap , who moved its adoption, which motion being duly seconded by Councilman Newton , was upon roll call carried and the resolution adopted by the following vote:

AYES: Councilmen: Dunlap, Elliott, Kullijian, Mensinger,  
Newton, Siefkin, Mayor Davies

NOES: Councilmen: None

ABSENT: Councilmen: None

ATTEST:

  
W. T. CHYNOWETH, City Clerk

MODESTO CITY COUNCIL  
RESOLUTION NO. 75-425

A RESOLUTION ACCEPTING THE BID OF R & R CONSTRUCTION COMPANY FOR CONSTRUCTION OF WATERLINES IN JEFFREY PARK SUBDIVISION

WHEREAS, Resolution No. 75-381 , adopted by the Council of the City of Modesto on March 17, 1975 , approved the plans and specifications for the construction of Waterlines in Jeffrey Park Subdivision and authorized the calling for bids, and

WHEREAS, the bids received for the construction of Waterlines in Jeffrey Park Subdivision were opened at 11:10 A.M. on April 1, 1975 and later tabulated by the Director of Public Works for the consideration of the Council, and

WHEREAS, the Director of Public Works has recommended that the bid of R & R Construction Company in the amount of \$2,440.00 be accepted as the lowest responsible bid.

NOW, THEREFORE, BE IT RESOLVED by the Council of the City of Modesto that the bid of R & R Construction Company in the amount of \$2,440.00 be accepted and the execution of a contract for the completion of the project by the City's designated officials be authorized.

The foregoing resolution was introduced at a regular meeting of the Council of the City of Modesto held on the 7th day of April, 1975, by Councilman Dunlap , who moved its adoption, which motion being duly seconded by Councilman Newton , was upon roll call carried and the resolution adopted by the following vote:

AYES: Councilmen: Dunlap, Elliott, Kullijian, Mensinger,  
Newton, Siefkin, Mayor Davies

NOES: Councilmen: None

ABSENT: Councilmen: None

ATTEST:

  
W. T. CHYNOWETH, City Clerk

MODESTO CITY COUNCIL  
RESOLUTION NO. 75-426

A RESOLUTION ACCEPTING THE BID OF ELMER J. FREETHY FOR WASTEWATER  
TREATMENT WORKS IMPROVEMENTS -- AERATORS AND HIGH PRESSURIZATION UNIT

WHEREAS, Resolution No. 75-2 , adopted by the Council of the  
City of Modesto on January 6, 1975 , approved the plans and speci-  
fications for the Wastewater Treatment Works Improvements -- Aerators  
and High Pressurization unit  
and authorized the calling for bids, and

WHEREAS, the bids received for the Wastewater Treatment Works  
Improvements -- Aerators and High Pressurization unit  
were opened at 11:00 A.M. on February 11, 1975 and later tabulated  
by the Director of Public Works for the consideration of the Council,  
and

WHEREAS, the Director of Public Works has recommended that  
the bid of Elmer J. Freethy in the amount of \$598,891.00

be accepted as the lowest responsible bid.

NOW, THEREFORE, BE IT RESOLVED by the Council of the City of Modesto  
that the bid of Elmer J. Freethy in the amount of \$598,891.00

be accepted and the execution of a contract for the completion of the  
project by the City's designated officials be authorized.

The foregoing resolution was introduced at a regular meeting of  
the Council of the City of Modesto held on the 7th day of April,  
1975 , by Councilman Dunlap , who moved its adoption, which motion  
being duly seconded by Councilman Newton , was upon roll call carried  
and the resolution adopted by the following vote:

AYES: Councilmen: Dunlap, Elliott, Kullijian, Mensinger,  
Newton, Siefkin, Mayor Davies

NOES: Councilmen: None

ABSENT: Councilmen: None

ATTEST:

  
W. T. CHYNOWETH, City Clerk

MODESTO CITY COUNCIL  
RESOLUTION NO. 75-427

A RESOLUTION APPROVING APPROPRIATION TRANSFER OF \$309,020 TO PROVIDE FUNDS NEEDED FOR WASTEWATER TREATMENT WORKS IMPROVEMENTS PROJECT

BE IT RESOLVED by the Council of the City of Modesto that the following appropriation transfer(s) are approved:

SEWER SERVICE FUND (212)

FROM: Reserve (60-212)	\$309,020.00
TO: Plant/Pond Improvements & Project Report (6588-212)	\$309,020.00

(For wastewater treatment works improvements project.)

The foregoing resolution was introduced at a regular meeting of the Council of the City of Modesto held on the 7th day of April, 1975, by Councilman Dunlap, who moved its adoption, which motion being duly seconded by Councilman Newton, was upon roll call carried and the resolution adopted by the following vote:

AYES:	Councilmen:	Dunlap, Elliott, Kullijian, Mensinger, Newton, Siefkin, Mayor Davies
NOES:	Councilmen:	None
ABSENT:	Councilmen:	None

ATTEST:

  
W. T. CHYNOWETH, City Clerk

MODESTO CITY COUNCIL  
RESOLUTION NO. 75-428

A RESOLUTION ACCEPTING THE BID OF R & R CONSTRUCTION COMPANY FOR CONSTRUCTION OF WATERLINES IN LILLIAN DRIVE FOR PUMP STATION NO. 41

WHEREAS, Resolution No. 75-361 , adopted by the Council of the City of Modesto on March 10, 1975 , approved the plans and specifications for the construction of Waterlines in Lillian Drive for Pump Station No. 41

and authorized the calling for bids, and

WHEREAS, the bids received for the construction of Waterlines in Lillian Drive for Pump Station No. 41 were opened at 11:00 A.M. on March 25, 1975 and later tabulated by the Director of Public Works for the consideration of the Council, and

WHEREAS, the Director of Public Works has recommended that the bid of R & R Construction Company in the amount of \$13,056.00

be accepted as the lowest responsible bid.

NOW, THEREFORE, BE IT RESOLVED by the Council of the City of Modesto that the bid of R & R Construction Company in the amount of \$13,056.00 be accepted and the execution of a contract for the completion of the project by the City's designated officials be authorized.

The foregoing resolution was introduced at a regular meeting of the Council of the City of Modesto held on the 7th day of April, 1975, by Councilman Dunlap , who moved its adoption, which motion being duly seconded by Councilman Newton , was upon roll call carried and the resolution adopted by the following vote:

AYES: Councilmen: Dunlap, Elliott, Kullijian, Mensinger,  
Newton, Siefkin, Mayor Davies

NOES: Councilmen: None

ABSENT: Councilmen: None

ATTEST:

  
W. T. CHYNOWETH, City Clerk

MODESTO CITY COUNCIL  
RESOLUTION NO. 75-429

A RESOLUTION DENYING THE APPEAL OF STONE BROTHERS AND ASSOCIATES TO THE DECISION OF THE PLANNING COMMISSION DENYING A REQUEST FOR A CHANGE IN THE DEVELOPMENT SCHEDULE FOR PHASE IV OF P-D(21). (STANDIFORD AVENUE AND TULLY ROAD - STONE BROTHERS AND ASSOCIATES)

WHEREAS, the City Council by Ordinance No. 748-C.S. effective October 27, 1965, granted P-D(21) to the Pacific Investment Company (Stone Brothers and Associates) to allow commercial, professional office, multiple-family, church and other uses on property on the south side of Standiford Avenue and on both sides of Tully Road, and

WHEREAS, City Council Resolution No. 65-502 adopted on September 13, 1965, approved the development plan and schedule for P-D(21), and specified that construction was to be accomplished in four phases which covered a six-year development program, with Phase IV to begin by January 1, 1974, and to be completed not later than January 1, 1976, and

WHEREAS, on November 19, 1973, by Resolution No. 73-948, the City Council on appeal of a denial by the Planning Commission, granted a 120 day time extension for the commencement of Phase IV of P-D(21) with construction to begin on or before May 1, 1974, and to be completed not later than January 1, 1976, and

WHEREAS, Phase IV of P-D(21) was commenced prior to May 1, 1974 by the start of construction of the professional office portion of Phase IV, and

WHEREAS, by letter dated January 17, 1975, Stone Brothers and Associates, the developers of P-D(21), requested a change in the development plan of the neighborhood shopping center portion of Phase IV of P-D(21) to permit completion by January 1, 1976, of only 24,900 square feet of the total 107,725 square feet neighborhood shopping center with the remaining portion of the shopping center to be completed at an unspecified future date, and

WHEREAS, a public hearing was held by the Planning Commission of the City of Modesto on February 4, 1975, in the City Council Chambers, City Hall, 801 11th Street, Modesto, California, at which time evidence, both oral and documentary, was received and considered, and

WHEREAS, after said public hearing, the Planning Commission, by Resolution No. 75-21, denied the request for a change in the development plan of the neighborhood shopping center portion of Phase IV of P-D(21), and

WHEREAS, an appeal from the Planning Commission's denial of said request was made by Stone Brothers and Associates to the City Council of the City of Modesto, and

WHEREAS, a public hearing was held by the Council of the City of Modesto on April 7, 1975, in the City Council Chambers, City Hall, 801 11th Street, Modesto, California, to consider the appeal of Stone Brothers and Associates from the Planning Commission's denial of said request, and

WHEREAS, said Council, after hearing evidence both oral and documentary, found and determined that the appeal of Stone Brothers and Associates from the decision of the Planning Commission denying the request for a change in the development plan of the neighborhood shopping center portion of Phase IV of P-D(21) should be denied for the following reasons:

1. The owner of P-D(21) has had over nine years since approval of the P-D Zone to initiate and complete commercial development on the subject corner.
2. The owners of other corner parcels at the same intersection should be given the opportunity to apply for P-D commercial zoning under the one-corner policy if the subject owner cannot perform within his time limits.

NOW, THEREFORE, BE IT RESOLVED by the Council of the City of Modesto that the appeal of Stone Brothers and Associates from the Planning Commission denial of a request for a change in the development schedule of the neighborhood shopping center portion of Phase IV of P-D(21) is hereby denied for the reasons set forth above.

BE IT FURTHER RESOLVED that Phase IV of Section 2, entitled "Development Schedule", of City Council Resolution No. 65-502, entitled "A Resolution Approving A Development Plan For Planned-Development Zone, P-D(21), (Pacific Investment Company)", as amended by City Council Resolution No. 73-948, be and is hereby further amended to read as follows to clarify the completion date of the neighborhood shopping center portion of Phase IV:

"Phase IV shall include an area of approximately 4.0 acres for a convalescent hospital or rest home on the east side of Tully Road and an area of approximately 2.7 acres for medical and professional offices on the east side of Tully Road and an area of approximately 8.0 acres for retail shopping on the east side of Tully Road and an area of approximately 1.5 acres for multiple-family on the south side of Standiford Avenue west of Tully Road, construction to begin on or before May 1, 1974, and be completed not later than January 1, 1976, with the retail shopping area portion of Phase IV to be completed as follows:


1. A supermarket of approximately 20,000 square feet and general commercial shops of approximately 9,600 square feet shall be completed and ready for occupancy, as evidenced by a certificate of occupancy issued by the City's Building Inspection Division on or before December 31, 1975.

2. The remainder of the approximately 79,000 square feet of general commercial shop space shown on the plot plan for said retail shopping area portion of Phase IV approved by City Council Resolution No. 73-992 must have the exterior shell completed on or before January 1, 1976, suitable for completion thereafter of the interiors and store fronts for individual tenants."

The foregoing resolution was introduced at a regular meeting of the Council of the City of Modesto held on the 7th day of April, 1975, by Councilmember Elliott, who moved its adoption, which motion being duly seconded by Councilmember Siefkin, was upon roll call carried and the resolution adopted by the following vote:

AYES: Councilmembers: Elliott, Newton, Siefkin, Mayor Davies  
NOES: Councilmembers: Dunlap, Kullijian, Mensinger  
ABSENT: Councilmembers: None


ATTEST:

  
W. T. CHYNOWETH, City Clerk

(SEAL)

APPROVED AS TO FORM:

By

  
ELWYN L. JOHNSON, City Attorney

MODESTO CITY COUNCIL  
RESOLUTION NO. 75-430

A RESOLUTION DENYING THE APPEAL OF WARNER M. SOELLING FROM THE DECISION OF THE PLANNING COMMISSION DENYING AN AMENDMENT TO SECTION 22-3-9 OF THE ZONING MAP, AND AFFIRMING THE DECISION OF THE PLANNING COMMISSION.

WHEREAS, the Modesto City Planning Commission held a public hearing on November 20, 1973, and December 4, 1973, in the Council Chambers, City Hall, for the purpose of considering an amendment to Section 22-3-9 of the Zoning Map to rezone from One-Family Residential Zone, R-1, to Planned-Development Zone, P-D, the following described property:

All that portion of Section 22, Township 3 South, Range 9 East of the Mount Diablo Base and Meridian described as follows:

All of Lot 1 of the Broughton Colony Tract as shown on the map filed March 17, 1904, in Volume 1 of Maps, at Page 78, Stanislaus County Records.

Excepting therefrom the Southerly 227.64 feet.

Also excepting therefrom all of M.I.D. Lateral No. 3 and Briggsmore Avenue immediately adjacent to the above described property,

and

WHEREAS, at its meeting of December 4, 1973, the Planning Commission adopted Resolution No. 73-152 denying the application of Warner M. Soelling for an amendment to Section 22-3-9 of the Zoning Map to rezone the property described above as requested, and

WHEREAS, an appeal to the Planning Commission's decision denying the above-requested rezoning was filed by Warner M. Soelling with the City Clerk on December 5, 1973, and

WHEREAS, the Council of the City of Modesto, held a public hearing on said appeal on January 7, 1974, in the Council Chambers in the City Hall, 801 11th Street, Modesto, California, and adopted Resolution No. 74-16 denying said appeal, and

WHEREAS, in the case of Soelling v. City of Modesto, Stanislaus County Superior Court Case No. 126885, the City of Modesto

on March 19, 1975, stipulated that it would grant a new hearing on said appeal, which stipulation was made the subject of a court order on the same date, and

WHEREAS, the new hearing on said appeal was set before the Council of the City of Modesto, on April 7, 1975, at 4:05 o'clock P.M. in the Council Chambers in the City Hall, 801 11th Street, Modesto, California, at which time evidence both oral and documentary was taken and introduced, and

WHEREAS, the Council found and determined that the appeal of Warner M. Soelling from the denial by the Modesto City Planning Commission of an amendment to Section 22-3-9 of the Zoning Map to rezone the above-described property from One-Family Residential Zone, R-1, to Planned-Development Zone, P-D, is not required by public necessity, convenience and general welfare for each of the following separate reasons:

1. The General Plan calls for one neighborhood shopping center at or near this intersection. P-D(104) has been approved near the northwest corner of the subject intersection, and a second neighborhood shopping center in this area would exceed the standards set forth in the General Plan.
2. The City's one corner neighborhood shopping center policy applies to this intersection, and P-D(104), which has been approved near the northwest corner of this intersection, fulfills the one corner policy at this intersection.
3. The Oakdale Road policy adopted by the City Council indicated that there was a need for a community shopping center in this area of the community. This proposed shopping center is not a community shopping center, it does not meet the General Plan standards because it contains less than 10 acres and less than 100,000 square feet of floor area and has mostly neighborhood commercial uses and therefore cannot be approved as a community shopping center.
4. The proposed shopping center plot plan proposes egress from Briggsmore Avenue, an expressway, in conflict with the City's policy of not allowing ingress to or egress from Briggsmore Avenue to individual properties. It is the City's policy to prohibit ingress to or egress from Briggsmore Avenue as a condition of approval of planned development zoning, use permits, and subdivisions.
5. The proposed shopping center has only 330 feet of frontage on Oakdale Road; it lacks an abutting collector street for additional access; the narrow major street frontage on Oakdale Road is located adjacent to a very busy intersection with Briggsmore Avenue; and a high traffic generator like a neighborhood shopping center will create critical traffic problems.

NOW, THEREFORE, BE IT RESOLVED by the Council of the City of Modesto that the appeal of Warner M. Soelling from the decision of the Planning Commission denying an amendment to Section 22-3-9 of the Zoning Map be denied for each of the separate reasons set forth above, and the decision of the Planning Commission is affirmed.

BE IT FURTHER RESOLVED that this resolution supersedes Modesto City Council Resolution No. 74-16 adopted on January 7, 1974.

The foregoing resolution was introduced at a regular meeting of the Council of the City of Modesto held on the 7th day of April, 1975, by Councilmember Dunlap, who moved its adoption, which motion being duly seconded by Councilmember Siefkin, was upon roll call carried and the resolution adopted by the following vote:

AYES: Councilmembers: Dunlap, Elliott, Siefkin, Mayor Davies  
NOES: Councilmembers: Kullijian, Mensinger, Newton  
ABSENT: Councilmembers: None

ATTEST: *W. T. Chynoweth*  
W. T. CHYNOWETH, City Clerk

(SEAL)

APPROVED AS TO FORM:

BY *Elwyn L. Johnson*  
ELWYN L. JOHNSON, City Attorney

APPROVED AS TO DESCRIPTION:

BY *William Pichler*  
Planning Department

MODESTO CITY COUNCIL  
RESOLUTION NO. 75- 431

A RESOLUTION ESTABLISHING SCHEDULE OF WATER METER COSTS IN ACCORDANCE WITH SECTIONS 5-6.02 (b) AND 11-1.06 (e) OF THE MODESTO MUNICIPAL CODE AND RESCINDING RESOLUTION NO. 70-1153.

WHEREAS, Sections 5-6.02(b) and 11-1.06(e) of the Modesto Municipal Code as amended by Ordinance No. 1443 -C.S. provide that consumers will pay the cost of water meters, and

WHEREAS, Section 11-1.06(e) as amended, further provides that the cost of the meters shall be in accordance with a schedule approved by the Council from time to time by resolution, and on file in the offices of the City Clerk, Director of Public Works, and Director of Finance,

NOW, THEREFORE, BE IT RESOLVED by the Council of the City of Modesto that the following schedule of water service meter and installation costs is hereby approved:

<u>METER SIZES</u>	<u>COSTS</u>
1 inch	\$132
1 1/2 inch	217
1 1/2 inch (with traffic lid)	229
2 inch	309
2 inch (with traffic lid)	390
Over 2 inch	Cost plus 10%

BE IT FURTHER RESOLVED that said cost schedule shall be effective upon the effective date of Ordinance No. 1443 -C.S.

BE IT FURTHER RESOLVED that Resolution No. 70-1153 adopted by the Council November 16, 1970 entitled "A RESOLUTION ESTABLISHING SCHEDULE OF WATER METER COSTS IN ACCORDANCE WITH SECTION 11-1.06(e) OF THE MODESTO CITY CODE AND RESCINDING RESOLUTION NO. 70-1059" is hereby rescinded.

The foregoing resolution was introduced at a regular meeting of the Council of the City of Modesto held on the 7th day of April, 1975, by Councilmember Dunlap, who moved its adoption, which motion being duly seconded by Councilmember Newton, was upon roll call carried and the resolution adopted by the following vote:

AYES: Councilmembers: Dunlap, Elliott, Kullijian, Mensinger,  
Newton, Siefkin, Mayor Davies

NOES: Councilmembers: None

ABSENT: Councilmembers: None

ATTEST:

  
W. T. CHYNOWETH, City Clerk

(SEAL)

APPROVED AS TO FORM:

By

  
ELWYN L. JOHNSON, City Attorney

MODESTO CITY COUNCIL  
RESOLUTION NO. 75-432

A RESOLUTION APPROVING SALE OF MONTHLY BUS PASSES

BE IT RESOLVED by the Council of the City of Modesto that the sale of monthly bus passes is hereby approved subject to the following:

1. The pass will be good for an unlimited number of bus rides by one person. The pass may be shared by family members or others, but only one person can use it at a time.
2. The monthly passes will be colored or prepared so as to make identification of the month readily apparent.
3. Cost of the bus pass is \$7.50 per month, with a \$2.00 reduction in the monthly charge for each week passed.

The foregoing resolution was introduced at a regular meeting of the Council of the City of Modesto held on the 7th day of April, 1975, by Councilmember Dunlap, who moved its adoption, which motion being duly seconded by Councilmember Newton, was upon roll call carried and the resolution adopted by the following vote:

AYES: Councilmembers: Dunlap, Elliott, Kullijian, Mensinger,  
Newton, Siefkin, Mayor Davies

NOES: Councilmembers: None

ABSENT: Councilmembers: None

ATTEST:

  
\_\_\_\_\_  
W. T. CHYNOWETH, City Clerk

MODESTO CITY COUNCIL  
RESOLUTION NO. 75-433

A RESOLUTION ACCEPTING A DEED OF GIFT FROM LAWRENCE AND IDA McCLURE

WHEREAS, the City of Modesto has acquired a portion of the McClure Ranch, including the previous residence of the McClure family, and

WHEREAS, said residence contains many items of antique furniture and furnishings, and

WHEREAS, it is the intention of the City of Modesto to restore said residence and furnish it as a place of historical interest, and

WHEREAS, Lawrence and Ida McClure have offered the antique furniture and furnishings as a gift to the City of Modesto.

NOW, THEREFORE, BE IT RESOLVED by the Council of the City of Modesto that it does hereby accept the deed of gift from Lawrence and Ida McClure with deep appreciation, and

BE IT FURTHER RESOLVED that Lawrence and Ida McClure are hereby commended for their public-spirited action which will make it possible for future generations to enjoy a visit to our past.

The foregoing resolution was introduced at a regular meeting of the Council of the City of Modesto held on the 7th day of April, 1975, by Councilmember Mensinger, who moved its adoption, which motion being duly seconded by Councilmember Elliott, was upon roll call carried and the resolution adopted by the following vote:

AYES: Councilmembers: Dunlap, Elliott, Kullijian, Mensinger,  
Newton, Siefkin, Mayor Davies

NOES: Councilmembers: None

ABSENT: Councilmembers: None

ATTEST:

  
W. T. CHYNOWETH, City Clerk

MODESTO CITY COUNCIL  
RESOLUTION NO. 75-434

A RESOLUTION REVISING THE POSITION CLASSIFICATION PLAN FOR  
THE CITY OF MODESTO.

WHEREAS, a Position Classification Plan was adopted by Resolution No. 67-66  
pursuant to Rule 2 of the Personnel Rules and Regulations of the City of Modesto, and

WHEREAS, the City Manager has recommended to the Council an amendment to the  
Position Classification Plan, and

WHEREAS, Rule 2.2 of the City of Modesto Personnel Rules provides that revi-  
sions to the classification plan shall be effective upon adoption by resolution of the  
City Council,

NOW, THEREFORE, BE IT RESOLVED by the Council of the City of Modesto as  
follows:

SECTION 1. The Position Classification Plan of the City of Modesto is hereby  
amended to abolish a certain class of position and create one new position as follows:

CLASSIFICATION ABOLISHED

Director of Planning

CLASSIFICATION CREATED

Director of Planning and Community  
Development

SECTION 2. The specifications for the classification created, as shown on  
the attached Exhibit "A", which is hereby made a part of this resolution by reference,  
are hereby approved and made a part of the Position Classification Plan.


The foregoing resolution was introduced at a regular meeting of the Council  
of the City of Modesto held on the 7th day of April, 1975, by Council-  
member Mensingher, who moved its adoption, which motion being duly seconded by  
Councilmember Elliott, was upon roll call carried and the resolution adopted  
by the following vote:

AYES: Councilmembers: Dunlap, Elliott, Kullijian, Mensinger,  
Newton, Siefkin, Mayor Davies

NOES: Councilmembers: None

ABSENT: Councilmembers: None

ATTEST:

  
W. T. CHYNOWETH, City Clerk

(SEAL)

APPROVED AS TO FORM:

By

  
ELWYN L. JOHNSON, City Attorney

DIRECTOR OF PLANNING AND COMMUNITY DEVELOPMENT

Definition

Subject to legislative and administrative determination of policy, to be responsible for the administrative and technical phases of city planning and community development programs; and to do related work as required.

Typical Tasks

Plans, supervises and participates in the technical and administrative functions of the Planning and Community Development Department as defined by the Municipal Code and the State Planning Act; acts as Secretary to the Planning Commission, Board of Zoning Adjustment and conducts liaison with appointed citizen committees concerned with housing rehabilitation, advises and makes recommendations to them, and represents them before the City Council and at other public meetings; secures information and does research work for the City Manager on planning, economic and community development and related subjects; prepares work program and annual budget for department for review and approval of the City Manager; prepares draft ordinances; consults with citizens and officials on planning, housing and other related problems; maintains liaison with federal, state, county and other agencies on matters of mutual concern.

Employment Standards

A master's degree in city planning and seven years of governmental planning work, including two years in a responsible supervisory capacity.

Desirable Qualifications

Knowledge of the principles and practices of governmental planning; knowledge of the trends and statistics affecting public planning; knowledge of state and local laws and regulations affecting planning and zoning; knowledge of engineering drawing and topographic mapping; knowledge of community development programs; knowledge of housing rehabilitation, code enforcement or urban renewal processes; knowledge of urban economics; ability to collect, analyze and interpret data pertaining to housing, planning and zoning situations; ability to supervise and train others; ability to establish and maintain effective working relationships with other officials and the public; full membership in the American Institute of Planners.

City of Modesto

1975

Exhibit "A"

MODESTO CITY COUNCIL  
RESOLUTION NO. 75-435

A RESOLUTION AMENDING EXHIBIT "B" OF RESOLUTION NO. 74-485  
ENTITLED "A RESOLUTION ESTABLISHING SALARY SCHEDULES AND  
FIXING COMPENSATION FOR POSITIONS IN THE CITY SERVICE".

BE IT RESOLVED by the Council of the City of Modesto as follows:

SECTION 1. AMENDMENT TO RESOLUTION NO. 74-485. Exhibit "B" entitled "City of Modesto Alphabetical Listing of Classifications in City Service 1974-75" attached to Resolution No. 74-485, is hereby amended as shown on the amended Exhibit "B" entitled "City of Modesto Alphabetical Listing of Classifications in City Service 1974-75", which is attached hereto and made a part hereof as though set forth in full herein. Said amended Exhibit "B" adds the position of Director of Planning and Community Development, Range 36.2 and deletes the position of Director of Planning, Range 36.2.

The foregoing resolution was introduced at a regular meeting of the Council of the City of Modesto held on the 7th day of April, 1975, by Councilmember Mensinger, who moved its adoption, which motion being duly seconded by Councilmember Elliott, was upon roll call carried and the resolution adopted by the following vote:

AYES: Councilmembers: Dunlap, Elliott, Kullijian, Mensinger,  
Newton, Siefkin, Mayor Davies

NOES: Councilmembers: None

ABSENT: Councilmembers: None

ATTEST:

W. T. Chynoweth  
W. T. CHYNOWETH, City Clerk

(SEAL)

APPROVED AS TO FORM

By

Elwin L. Johnson  
ELWIN L. JOHNSON, City Attorney

ALPHABETICAL LISTING  
OF  
**CLASSIFICATIONS IN CITY SERVICE**

1974-75

(Effective 6-25-74, amended effective 7-9, 7-16, 8-6-74,  
3-25, and 4-8-75)

Classification Title	Range No.	Classification Title	Range No.
Account Clerk	14.5	Electrician	23.5
Account Clerk, Intermediate	13	Electrician, Senior	24.5
Account Clerk, Junior	10	Engineering Aide	20.5
Account Clerk, Senior	18.5	Engineering Aide, Junior	17.5
Accountant	26	Engineering Aide, Principal	26
Accountant, Junior	22.5	Engineering Aide, Senior	23.5
Accountant, Senior	29	Equipment Mechanic	21.5
Airport Manager	27.5	Equipment Mechanic, Senior	22.5
Animal Control Officer	18.5	Equipment Serviceman	18.5
Assistant City Attorney	34		
Assistant City Clerk	20.5	Fire Chief	35.9
Assistant Dir. of Public Works	35	Fire Engineer	24.1
Assistant Fire Chief	32.1	Fire Lieutenant	26.1
Assistant Planner	26	Fireman	23.1
Assistant to City Manager/ Personnel Officer	31.6	Heavy Equipment Operator	20.5
Associate Civil Engineer	32	Housing Program Officer	32
Associate Planner	29	Industrial Waste Inspector	25
Battalion Chief	29.1	Janitor	14.5
Building Inspector	25	Junior Civil Engineer	26
Building Inspector, Senior	27		
Building Maintenance Foreman	22	Keypunch Operator	13
Chief Building Official	32	Laboratory Technician	20.5
Chief Electrician	27	Laborer	16.5
Chief of Police	36.9		
City Attorney	N/A	Microfilm and Graphics Technician	13
City Clerk and Auditor	30.7	Museum Supervisor	23.5
City Manager	N/A		
Civil Engineering Assistant	28	Office Services Clerk	16
Communications Dispatcher	19.5	Office Services Supervisor	19
Community Development and Human Affairs Coordinator/ Assistant to City Manager	28.5	Parks & Recreation Foreman	25
Construction Inspector	25	Parks & Recreation Leadman	22
		Parks & Recreation Supt.	30
		Parks Maintenance Man	18.5
Data Processing Supervisor	22.5	Parks Maintenance Mechanic	19.5
Deputy City Manager	39.6	Planning Aide	20.5
Director of Finance	36	Planning Aide, Junior	17.5
Director of Parking & Traffic	36.2	Planning Aide, Senior	23.5
Director of Parks & Recreation	36	Police Captain	32.7
Director of Planning and Community Development	36.2	Police Lieutenant	29.7
Director of Public Works and City Engineer	39.6		

Exhibit "B"

<u>Classification Title</u>	<u>No.</u>
Police Property Clerk	17.5
Police Records Supervisor	25
Police Sergeant	27.7
Policeman	24.7
Policewoman	24.7
Property Agent	27
Public Services Inspector	25
Public Works Foreman	25
Public Works Leadman	22
Public Works Maintenance Man	18.5
Public Works Maintenance Mech.	19.5
Purchasing Officer	27.5
Recreation Supervisor	23.5
Secretary	18.5
Secretary to City Attorney	20.5
Secretary to City Manager	21.5
Senior Planner	32
Service Division Superintendent	28
Shop Foreman	25
Stenographer Clerk	14.5
Stenographer Clerk, Junior	11
Stores and Equipment Clerk	19.5
Stores Supervisor	22.5
Telephone Operator-Reception.	13
Traffic Painter	20.5
Tree Trimmer	20.5
Tree Trimmer Aide	19.5
Typist Clerk	13
Typist Clerk, Junior	10
Water Quality Control Foreman	25
Water Quality Control Oper. I	18.5
Water Quality Control Oper. II	21.5
Water Quality Control Supt.	32
Zoning Inspector	25

Total number of classifications  
in City service - 107

MODESTO CITY COUNCIL  
RESOLUTION NO. 75-436

A RESOLUTION ACCEPTING IMPROVEMENTS IN CAPISTRANO PARK NO. 2 SUBDIVISION AND AUTHORIZING RELEASE OF SUBDIVISION BONDS

WHEREAS, Allen Grant, Inc., a corporation, has filed subdivision improvement bonds for faithful performance and labor and materials in the amount of \$79,900 and \$39,950 respectively to guarantee improvements in Capistrano Park No. 2 Subdivision; and

WHEREAS, the Director of Public Works in a memorandum dated April 2, 1975, indicates that all work required by the subdivision agreement has been completed to the satisfaction of the Public Works Department; and

WHEREAS, the Director of Public Works has indicated that it would be in order for the City Council to accept the improvements in said subdivision as complete and authorize the City Clerk to file a notice of completion and release the bonds upon expiration of the statutory period.

NOW, THEREFORE, BE IT RESOLVED by the Council of the City of Modesto:

1. The improvements of Capistrano Park No. 2 Subdivision are hereby accepted.
2. The City Clerk is hereby authorized to release the bond for faithful performance in the amount of \$79,900 upon recordation of notice of completion.
3. The City Clerk is hereby authorized to release the bond for labor and materials in amount of \$39,950 upon expiration of the statutory period.

The foregoing resolution was introduced at a regular meeting of the Council of the City of Modesto held on the 7th day of April, 1975, by Councilmember Dunlap, who moved its adoption, which motion being duly seconded by Councilmember Newton, was upon roll call carried and the resolution adopted by the following vote:

AYES:	Councilmembers:	Dunlap, Elliott, Kullijian, Mensinger, Newton, Siefkin, Mayor Davies
NOES:	Councilmembers:	None
ABSENT:	Councilmembers:	None

ATTEST:

  
W. T. CHYNOWETH, City Clerk

MODESTO CITY COUNCIL  
RESOLUTION NO. 75-437

A RESOLUTION ADOPTING ENVIRONMENTAL IMPACT GUIDELINES.

WHEREAS, Sections 21000 et seq. of the California Public Resources Code, as amended by Chapter 1154 of the Statutes of 1972 (AB 889) comprise the California Environmental Quality Act of 1970, and

WHEREAS, the Secretary of the California Resources Agency, pursuant to the provisions of California Public Resources Code Section 21083, adopted "Guidelines for Implementation of the California Environmental Quality Act of 1970" which were amended in December 1974, and

WHEREAS, Section 21082 of the California Public Resources Code requires all public agencies to adopt objectives, criteria, and procedures consistent with the provisions of said Code sections and said California Resources Agency Guidelines for the evaluation of projects and the preparation of environmental impact reports, and

WHEREAS, Chapter 9 of Title IV of the Modesto Municipal Code (Sections 4-9.01 - 4-9.04) authorizes the adoption by resolution of guidelines for determining what projects may have a significant effect on the environment and for the preparation and approval of environmental impact reports, and

WHEREAS, this Council by Resolutions No. 72-1137, 73-276 and 74-130 has previously adopted Environmental Impact Report Guidelines, and

WHEREAS, it is necessary to revise said Guidelines in accordance with the amended Guidelines issued by the Secretary of the California Resources Agency in December 1974,

NOW, THEREFORE, BE IT RESOLVED by the Council of the City of Modesto as follows:

1. The attached document entitled "City of Modesto Environmental Impact Guidelines", dated April 7, 1975, be and it is hereby adopted for the City of Modesto.
2. That all public projects and actions which may have a significant effect on the environment and all private projects for which a permit, license or other similar entitlement from the city is required shall comply with the City of Modesto Guidelines.
3. That an Environmental Impact Assessment Committee composed of at least three (3) members of the city staff shall be appointed by the City Manager to review all such public and private projects and actions for conformity with the City of Modesto Guidelines and the Environmental Quality Act of 1970 and the California Resources Agency Guidelines and to make environmental assessments and take such other

actions as are authorized by the City of Modesto Guidelines.

4. In the event it is determined, based upon an Environmental Impact Report, that such project or action may have a significant effect on the environment, such project or action may be deferred, denied, in whole or in part, or have reasonable conditions imposed upon it, based upon such significant effect on the environment.

5. That any person aggrieved by any action taken by said Committee or any other city official pursuant to the City of Modesto Guidelines may appeal to the City Council pursuant to the provisions of Chapter 4 of Title I of the Modesto Municipal Code. The decision by the City Council on such appeal shall be final.

6. Any action or proceeding to attack, review, set aside, void or annul any decision on matters covered by this resolution or by the City of Modesto Guidelines, or concerning any of the proceedings, acts or determinations taken, done or made prior to such decision, or to determine the reasonableness, legality or validity of any condition attached thereto, shall not be maintained by any person unless such action or proceeding is commenced within thirty (30) days after the date of such decision. Thereafter, all persons are barred from any such action or proceeding or any defense of invalidity or unreasonableness of such decision or of such proceedings, acts or determination.

7. Nothing in this resolution shall preclude the City of Modesto from taking such other action in respect to the approval, conditional approval, denial or revocation of any permit, license or other similar entitlement as is deemed necessary by the city in order to obtain full compliance with the requirements of the Environmental Quality Act of 1970.

8. The provisions of this resolution and the City of Modesto Guidelines adopted hereby shall supersede and replace the provisions of Resolution No. 74-130 and the previous City of Modesto Guidelines adopted thereby; provided, however, that the review of all public and private projects commenced under said previous City of Modesto Guidelines shall be coordinated with procedures outlined in the City of Modesto Guidelines adopted hereby in completing the review and approval of such projects.

9. All actions heretofore taken by officials of the City of Modesto to review and approve public and private projects and actions for purposes of insuring compliance with the California Environmental Quality Act of 1970 are hereby ratified and approved.

The foregoing resolution was introduced at a regular meeting of the Council of the City of Modesto held on the 7th day of April, 1975, by Councilmember Dunlap, who moved its adoption, which motion being duly seconded by Councilmember Newton, was upon roll call carried and the resolution adopted by the following vote:

AYES: Councilmembers: Dunlap, Elliott, Kullijian, Mensinger, Newton, Siefkin, Mayor Davies

NOES: Councilmembers: None

ABSENT: Councilmembers: None

ATTEST:

  
\_\_\_\_\_  
W. T. CHYNOWETH, City Clerk

(SEAL)

APPROVED AS TO FORM:

By \_\_\_\_\_  
ELWYN L. JOHNSON, City Attorney

CITY OF MODESTO  
ENVIRONMENTAL IMPACT GUIDELINES

Revised and Adopted by Modesto City Council  
Resolution No. 75-437  
April 7, 1975

TABLE OF CONTENTS

	Page No.	
SECTION I	INTRODUCTION	1
	A. Legal Requirements	1
	B. State Policy	1
	C. City of Modesto Policy	2
SECTION II	DEFINITIONS	3
SECTION III	PROJECTS NOT REQUIRING ENVIRONMENTAL ASSESSMENTS	7
	A. Certain Ongoing Projects	7
	B. Certain Feasibility and Planning Studies	7
	C. Emergency Projects	7
	D. Ministerial Projects	7
	E. Projects with Categorical Exemptions	7
	F. Listing of Specific Activities	11
SECTION IV	PROJECTS REQUIRING ENVIRONMENTAL ASSESSMENTS	12
	A. New Public and Private Projects	12
	B. Certain Ongoing Projects	12
	C. Categorical Exemptions That DO NOT Apply	12
SECTION V	ENVIRONMENTAL ASSESSMENT PROCEDURES, TIMING, FEES	13
	A. Initial Screening	13
	B. Review by Environmental Assessment Committee	13
	C. Fees	14
SECTION VI	ENVIRONMENTAL IMPACT REPORTS, TIMING, FEES	15
	A. General	15
	B. Processing of Draft EIR	15
	C. Processing of Final EIR	16
	D. Fees	17
SECTION VII	CONTENTS OF ENVIRONMENTAL IMPACT REPORTS	18
	A. Contents of Draft EIR	18
	B. Contents of Final EIR	21
Exhibit A	- Environmental Assessment Committee Findings	
Exhibit B	- Notice of Completion of Draft EIR	
Exhibit C	- Notice of Determination	
Exhibit D	- Environmental Assessment and Impact Report Flow Chart	
Exhibit E	- Notice and Certification of Determination of Exemption from Environmental Assessment	
Exhibit F	- Examples of Energy Conservation Measures	

## SECTION I. INTRODUCTION

These Guidelines establish procedures for the identification and analysis of environmental impact of projects, and the preparation and processing of Environmental Impact Reports for such projects when significant impacts on the environment are anticipated.

### A. Legal Requirements

Sections 21000-21174 of the California Public Resources Code, as amended by Chapter 1154 of the Statutes of 1972 (AB889), comprise the California Environmental Quality Act of 1970.

The Act requires a determination of possible significant impact on the environment be made for most local projects. In addition, the National Environmental Protection Act makes similar requirements for certain federally funded local projects.

### B. State Policy

The legislature has declared that it is the policy of the State to:

- (1) Develop and maintain a high-quality environment now and in the future, and take all action necessary to protect, rehabilitate and enhance the environmental quality of the state.
- (2) Take all action necessary to provide the people of this state with clean air and water, enjoyment of aesthetic, natural, scenic, and historic environmental qualities, and freedom from excessive noise.
- (3) Prevent the elimination of fish or wildlife species due to man's activities, insure that fish and wildlife populations do not drop below self-perpetuating levels, and preserve for future generations representations of all plant and animal communities and examples of the major periods of California history.
- (4) Ensure that the long-term protection of the environment shall be the guiding criterion in public decisions.
- (5) Create and maintain conditions under which man and nature can exist in productive harmony to fulfill the social and economic requirements of present and future generations.
- (6) Require governmental agencies at all levels to develop standards and procedures necessary to protect environmental quality.

- (7) Require governmental agencies at all levels to consider qualitative factors as well as economic and technical factors and long-term benefits and costs, in addition to short-term benefits and costs, and to consider alternatives to proposed actions affecting the environment.

C. City of Modesto Policy

While project-by-project analysis of environmental impact is the thrust of the California Environmental Quality Act of 1970 and the National Environmental Protection Act, the City of Modesto will endeavor also to place emphasis on the environmental impact of the comprehensive urban planning process as embodied primarily in the General Plan.

In this manner, environmental review by the City of Modesto will be considered at two levels:

- (1) The environmental impact of the long-term plans of the community;
- (2) The environmental impact of a given project on the long-term plans of the community and on specific environmental concerns such as natural waterways, etc.

## SECTION II. DEFINITIONS

The definitions that follow are based on the "Guidelines for Implementation of the California Environmental Quality Act of 1970" as adopted and amended by the California Resources Agency and are intended to clarify, but not replace or negate, the definitions used in the California Environmental Quality Act of 1970.

- A. Approval means the decision by the City which commits the City to a definite course of action in regard to a project intended to be carried out by the City, any person, or any other public agency. These guidelines also indicate situations where the staff Environmental Assessment Committee, by Negative Declaration, can approve a project by clearing it of further environmental review.
- B. California Environmental Quality Act (CEQA) means California Public Resources Code Sections 21000 through 21174, as amended.
- C. Categorical Exemption means an exemption from the requirement for the preparation of an environmental impact report for a class of projects based on a finding by the Secretary of the California Resources Agency that the class of projects does not have a significant effect on the environment.
- D. City means the City of Modesto or the City Council, Board of Zoning Adjustment, Planning Commission, Environmental Assessment Committee or authorized official of the City.
- E. Discretionary Project means an activity defined as a project which requires the exercise of judgment, deliberation, or decision on the part of the City in the process of approving or disapproving a particular activity, as distinguished from situations where the City merely has to determine whether there has been conformity with applicable statutes, ordinances, or regulations.
- F. Emergency means a sudden unexpected occurrence demanding immediate action to prevent or mitigate loss or damage to life, health, property, or essential public services.
- G. Environment means the physical conditions which exist in the area which will be affected by a proposed project, including land, air, water, minerals, flora, fauna, ambient noise, and objects of historic or aesthetic significance.

- H. Environmental Assessment means checklist review which serves as an initial study of a discretionary project to determine whether the project may have a significant effect, thereby requiring an EIR or whether it does not and a Negative Declaration can be filed.
- I. Environmental Assessment Committee means a City staff committee whose primary purpose is to screen discretionary projects to determine whether a project is eligible for a Negative Declaration or whether an EIR is required.
- J. Environmental Impact Report (EIR) means a detailed statement setting forth the environmental effects and considerations pertaining to a project as specified in Section 21100 of the California Environmental Quality Act.
1. Draft EIR means an EIR prepared according to Section VII A of these guidelines.
  2. Final EIR means an EIR prepared according to Section VII B of these guidelines. The Final EIR is an informational document to inform public bodies such as the City Council, Board of Zoning Adjustment and Planning Commission and the general public of the environmental effect of projects. The EIR provides environmental input in addition to the economic and social input necessary for a balanced decision.
- K. Environmental Impact Statement (EIS) means an environmental Impact report prepared pursuant to the National Environmental Policy Act (NEPA). The Federal Government uses the term EIS in place of the term EIR which is used in CEQA.
- L. Feasible means capable of being accomplished in a successful manner by reasonably available economic and workable means.
- M. General Plan means the Modesto Urban Area General Plan, as adopted by the City Council in 1965, including all present and future revisions and amendments.
- N. Lead Agency means the public agency which has the principal responsibility for carrying out or approving a project which may have a significant effect on the environment where more than one public agency is involved with the same underlying activity.
- O. Ministerial Projects as a general rule include those activities defined as projects which are undertaken or approved by a governmental decision which a public officer or public agency makes upon a given state of facts in a prescribed manner in obedience to the mandate of legal authority. With these projects, the officer or agency must act upon the given facts without regard to his own judgment or opinion concerning the propriety or wisdom of the act, although the statute, ordinance, or regulation may require, in some degree, a construction of its language by the officer.

- P. Negative Declaration means a statement including reasons by the City that a project, although not otherwise exempt, would not have a significant effect on the environment and therefore does not require an EIR.
- Q. Notice of Completion means a brief report filed with the Secretary of the California Resources Agency when the City has completed a Draft EIR for review. The contents of this notice shall include:
1. A brief description of the project.
  2. The proposed location of the project.
  3. An address where copies of Draft EIR are available.
- R. Notice of Determination means a notice to be filed with the Stanislaus County Clerk by the City when it approves or determines to carry out a project which is subject to the requirements of CEQA. The contents of this report shall include:
1. The decision by the City to approve or disapprove the project.
  2. The determination by the City whether the project will or will not have a significant effect on the environment.
  3. Whether an EIR has been prepared.
- S. Person includes any person, firm, association, organization, partnership, business, trust, corporation, company, district, county, city and county, city, town, the state, and any political subdivisions of such entities.
- T. Project means the whole of an action which has a potential for physical impact on the environment, directly or ultimately, that is any of the following:
1. An activity directly undertaken by any public agency including but not limited to public works construction and related activities, clearing or grading of land, improvements to existing public structures, enactment and amendment of zoning ordinances, and the adoption of the General Plan and amendment and other long-term plans of the community.
  2. An activity undertaken by a person which is supported in whole or in part through public agency contracts, grants, subsidies, loans, or other forms of assistance from one or more public agencies.
  3. An activity involving the issuance to a person of a lease, permit, license, certificate, or other entitlement for use by one or more public agencies.

"Project" does not include:

4. Anything specifically exempted by State law.

5. Continuing administrative or maintenance activities, such as purchases for supplies, personnel-related actions, emergency repairs to public service facilities, general policy and procedure-making (except as they are applied to specific instances covered above), and feasibility or planning studies.
  6. The submittal of proposals to a vote of the people.
- U. Public Agency includes any state agency, board or commission and any local or regional agency. It does not include the courts of the state nor the agencies of the federal government.
- V. Responsible Agency means the public agency which proposes to undertake or approve the project but is not a lead agency for the project. It includes all public agencies other than the lead agency which have approval power over the project.
- W. Significant Effect means a substantial adverse impact on the environment.

SECTION III. PROJECTS NOT REQUIRING ENVIRONMENTAL ASSESSMENTS

A. Certain Ongoing Projects

1. Ongoing projects under the jurisdiction of the National Environmental Policy Act (NEPA) which are deemed too far advanced at the time of NEPA's effective date to require an EIS do not require an environmental assessment.
2. A project as defined in Section II, paragraph T2, or a contract as defined in Section II, paragraph T3, approved prior to April 5, 1973.
3. A discretionary project involving the issuance prior to April 5, 1973, of a lease, permit, license, certificate, or other entitlement by the City for the project, or for part of the project if another or additional approval of said discretionary project by the City, after April 5, 1973, does not involve a greater degree of responsibility and control over the project as a whole.

B. Certain Feasibility and Planning Studies

A project involving only feasibility or planning studies for possible future actions which the City has not approved, adopted, or funded, requires consideration of environmental factors but not the preparation of an EIR. In keeping with the City's policy of monitoring environmental impact of long-term planning, the City may prepare an EIR on some of its feasibility and planning studies.

C. Emergency Projects

1. Projects in a disaster-stricken area in which a state of emergency has been proclaimed by the Governor.
2. Emergency repairs to public service facilities necessary to maintain service.
3. Projects undertaken as immediate action necessary to prevent or mitigate an emergency.

D. Ministerial Projects

Ministerial projects, including the issuance of building permits, issuance of business licenses, approval of final subdivision maps, and approval of individual utility service connections and disconnections, do not need environmental assessments.

E. Projects with Categorical Exemptions

The following classes of projects are determined not to have a significant effect on the environment, are consistent with the class of categorical exemptions as determined by the Secretary of the California Resources Agency, and are declared categorically exempt from an environmental assessment or preparation of an EIR:

**Class 1: Existing Facilities.** Class 1 consists of the operation, repair, maintenance or minor alteration of existing public or private structures, facilities, mechanical equipment, or topographical features, involving negligible or no expansion of use beyond that previously existing, including but not limited to:

- (a) Interior or exterior alterations involving such things as interior partitions, plumbing, and electrical conveyances;
- (b) Existing facilities of both investor, and publicly owned utilities used to convey or distribute electric power, natural gas, sewage, etc.;
- (c) Existing highways and streets, sidewalks, gutters, bicycle and pedestrian trails, and similar facilities;
- (d) Restoration, or rehabilitation of deteriorated or damaged structures, facilities or mechanical equipment to meet current standards of public health and safety, unless it is determined that the damage was substantial and resulted from an environmental hazard such as earthquake, landslide or flood;
- (e) Additions to existing structures provided that the addition will not result in an increase of more than 50 percent of the floor area of the structure before the addition or alteration, or 2,500 square feet, whichever is less;
- (f) Addition of safety or health devices for use of or in conjunction with existing structures, facilities or mechanical equipment, or topographical features including navigational devices;
- (g) New copy on existing on and off-premise signs;
- (h) Maintenance of existing landscaping, native growth and water supply reservoirs (excluding the use of economic poisons, as defined in Division 7, Chapter 2, California Agricultural Code);
- (i) Maintenance of fish screens, fish ladders, wildlife habitat areas, artificial wildlife waterway devices, streamflows, springs and waterholes, and stream channels (clearing of debris) to protect fish and wildlife resources;
- (j) Fish stocking by the California Department of Fish and Game;
- (k) Division of existing multiple family rental units into condominiums;

- (1) Demolition and removal of buildings and related structures except where they are of historical, archaeological or architectural consequence as officially designated by Federal, State or local governmental action.

Class 2: Replacement or Reconstruction. Class 2 consists of replacement or reconstruction of existing structures and facilities where the new structure will be located on the same site as the structure replaced and will have substantially the same purpose and capacity as the structure replaced, including but not limited to:

- (a) Replacement or reconstruction of existing schools and hospitals to provide earthquake resistant structures which do not increase capacity more than 50%;
- (b) Replacement of a commercial structure with a new structure of substantially the same size and purpose.

Class 3: New Construction of Small Structures. Class 3 consists of construction and location of single, new facilities or structures and installation of new equipment and facilities, including but not limited to:

- (a) Single family residences not in conjunction with the building of two or more such units;
- (b) Motels, apartments, and duplexes designed for not more than four dwelling units if not in conjunction with the building of two or more such structures;
- (c) Stores, offices, and restaurants if designed for an occupant load of 20 persons or less, if not in conjunction with the building of two or more such structures;
- (d) Water main, sewage, electrical, gas and other utility extensions of reasonable length to serve such construction;
- (e) Accessory (appurtenant) structures including garages, carports, patios, swimming pools and fences.

Class 4: Minor Alterations to Land. Class 4 consists of minor public or private alterations in the condition of land, water and/or vegetation which do not involve removal of mature scenic trees, except for forestry and agricultural purposes, including but not limited to:

- (a) Grading on land with a slope of less than 10 percent, except where it is to be located in a waterway, in any wet land, in an officially designated (by Federal, State or local governmental action) scenic area, or in officially mapped areas of severe geologic hazard;
- (b) New gardening or landscaping but not including tree removal;

- (c) Filling of earth into previously excavated land with material compatible with the natural features of the site;
- (d) Minor alterations in land, water and vegetation on existing officially designated wildlife management areas of fish production facilities which result in improvement of habitat for fish and wildlife resources or greater fish production;
- (e) Minor temporary uses of land having negligible or no permanent effects on the environment, including carnivals, fireworks stands, sales of Christmas trees, etc.;
- (f) Minor trenching and backfilling where the surface is restored.

Class 5: Alterations in Land Use Limitations. Class 5 consists of minor alterations in land use limitations, except zoning, including but not limited to:

- (a) Minor lot line adjustments, side yard and set back variances not resulting in the creation of any new parcel nor in any change in land use or density;
- (b) Issuance of minor encroachment permits.

Class 6: Information Collection. Class 6 consists of basic data collection, research, experimental management and resource evaluation activities which do not result in a serious or major disturbance to an environmental resource. These may be for strictly information gathering purposes, or as part of a study leading to an action which a public agency has not yet approved, adopted or funded.

Class 7: Regulatory Actions for Protection of Natural Resources. Class 7 consists of action taken by regulatory agencies as authorized by state law or local ordinance to assure the maintenance, restoration or enhancement of a natural resource where the regulatory process involves procedures for the protection of the environment including but not limited to wildlife preservation activities of the State Department of Fish and Game. Construction activities are not included in this exemption.

Class 8: Actions by Regulatory Agencies for Protection of the Environment. Class 8 consists of actions taken by regulatory agencies authorized by state law or local ordinances to assure the maintenance, restoration, enhancement, or protection of the environment where the regulatory process involves procedures for the protection of the environment. Construction activities are not included in this exemption.

Class 9: Inspections. Class 9 consists of activities limited entirely to inspection, to check for performance of an operation, or quality, health or safety of a project, including related activities such as inspection for possible mislabeling, misrepresentation or adulteration of products.

Class 10: Loans. Class 10 consists of loans made by the Department of Veterans Affairs under the Veterans Farm and Home Purchase Act of 1943.

Class 11: Accessory Structures. Class 11 consists of construction, or placement of minor structures accessory to (appurtenant to) existing commercial, industrial, or institutional facilities, including but not limited to:

- (a) On-premise signs;
- (b) Small parking lots.

Class 12: Surplus Government Property Sales. Class 12 consists of sales of surplus government property except for parcels of land located in an area of statewide interest or potential area of critical concern as identified in the Governor's Environmental Goals and Policy Report.

Class 13: Acquisition of Lands for Wildlife Conservation Purposes. Class 13 consists of the acquisition of lands for fish and wildlife conservation purposes, including preservation of fish and wildlife habitat, establishing ecological reserves under Fish and Game Code Section 1580, and preserving access to public lands and waters where the purpose of the acquisition is to preserve the land in its natural condition.

Class 14. Minor Additions to Schools. Class 14 consists of minor additions to existing schools within existing school grounds where the addition does not increase original student capacity by more than 25% or five classrooms, whichever is less. The addition of portable classrooms is included in this exemption.

- F. The Environmental Assessment Committee shall prepare a list of specific activities which fall within each of the exempt classes, which list shall be on file in the office of the Planning Director of the City of Modesto. Said specific activities shall be categorically exempt unless the decision-making body or the City Council pursuant to an appeal determines otherwise. Said body shall direct the Committee to file a Notice and Certificate of Determination of Exemption from Environmental Assessment, a Notice of a Negative Declaration, or a Notice Requiring an Environmental Impact Report, whichever shall be consistent with its findings.

#### SECTION IV. PROJECTS REQUIRING ENVIRONMENTAL ASSESSMENTS

The following is a list of types of projects which require an Environmental Assessment. The Environmental Assessment Committee either makes a Negative Declaration or requires an EIR because the project may have a significant effect. The assessment procedures, timing, fees, etc. are set forth in Section V.

##### A. New Public and Private Projects

All public projects by public agencies and private projects which are discretionary projects shall require environmental assessments excepting those identified in Section III. Using the environmental assessment check list (Exhibit A), if it is found that the project may have a significant effect, an EIR shall be required.

##### B. Certain Ongoing Projects

An environmental assessment shall be required for:

1. A public project approved prior to November 23, 1970, for which the allocated public funds have not been spent and it is still feasible to modify the project to minimize adverse environmental effects or choose a feasible alternative.
2. A public project approved prior to November 23, 1970, for which a significant modification is proposed.

##### C. Categorical Exemptions That DO NOT Apply

Categorical exemption classes 3, 4, 5, and 11 as set forth in Section III E, are qualified by consideration of both where the project is to be located and the cumulative impact of successive projects of the same type in the same place over a period of time. Projects in these classes on lands that abut or are within the Tuolumne River or Dry Creek floodplains are in this qualified category and are not exempt from environmental assessment. Other specific environmental resources or hazards identified by the City from time to time may be mapped, officially adopted and made subject to this qualified category.

SECTION V. ENVIRONMENTAL ASSESSMENT PROCEDURES, TIMING, FEES

A. Initial screening

When a project as defined in Section II is submitted to the City, or when the City intends to carry out a project, an initial screening shall be made by the appropriate department to determine whether or not the project requires an environmental assessment. Those projects requiring environmental assessments shall be reviewed by the Environmental Assessment Committee prior to further processing. If requested by the person or public agency who submitted the project, within seven (7) days thereafter the Committee shall cause to be filed a NOTICE AND CERTIFICATE OF DETERMINATION OF EXEMPTION FROM ENVIRONMENTAL ASSESSMENT (Exhibit E) for projects which are exempt.

B. Review of the Environmental Assessment Committee

For projects requiring environmental assessments, the Environmental Assessment Committee shall use the environmental checklist (Exhibit A) as the initial study to find whether the project has significant effect on the environment. If the project involves the approval of another public agency, the Environmental Assessment Committee shall consult with that agency prior to completing the environmental checklist to determine which public agency shall be the lead agency.

1. If the Environmental Assessment Committee finds that the proposed project will not have a significant effect on the environment, it shall do the following:
  - (a) Complete the Environmental Assessment Committee Findings (Exhibit A) which serves as a Negative Declaration.
  - (b) File such Findings with the Stanislaus County Clerk and the person or public agency who submitted the project within seven (7) days following completion of the Committee's review.
  - (c) If a written public response has been filed with the City Clerk within fifteen (15) days from the date of filing such Findings with the Stanislaus County Clerk, the Committee shall within seven (7) days consider the responses and reconsider its Findings.
  - (d) After such reconsideration, or if no written public response has been filed with the City Clerk within said fifteen (15) days, the Committee shall then file Findings with the decision-making body. The decision-making body shall review the Findings, any written public responses and Committee's comments, and take one of two (2) actions:

- (1) Certify the Findings and direct the filing of a Notice of Determination with the Stanislaus County Clerk. If the project requires discretionary approvals from a State agency, the Notice of Determination also shall be filed with the Secretary of Resources.
  - (11) Determine that an EIR is required and file such Findings with the Stanislaus County Clerk and the person or public agency who submitted the project. The project shall then proceed with the EIR process contained in Section VI of these guidelines.
2. If the Environmental Assessment Committee finds that the proposed project may have a significant effect on the environment, the Committee shall do the following:
- (a) Complete the Environmental Assessment Committee Findings (Exhibit A) and within seven (7) days of the completion of the Committee's review, file such Findings with the Stanislaus County Clerk and the person or public agency who submitted the project, in which case an EIR is required.
  - (b) The project shall then proceed in accordance with the EIR process contained in Section VI of these Guidelines unless on appeal it is determined that the proposed project will not have a significant effect on the environment and that no EIR is required. In that case the appeals' body shall prepare environmental assessment findings in accordance with said determination to be filed by the Committee with the Stanislaus County Clerk pursuant to paragraph B. 1(b) of this section.

C. Fees

No fees shall be charged for the environmental assessment procedure other than the private consultant's fees for the EIR.

SECTION VI. ENVIRONMENTAL IMPACT REPORTS, TIMING, FEES

A. General

Section V outlines the preliminary steps that must be taken prior to the submission of a Draft EIR.

Section VII specifies the contents required in a Draft EIR and a Final EIR.

B. Processing of Draft EIR

1. Draft EIR Preparation

An initial draft of an EIR shall be prepared by the person or public agency who submitted the project. The City shall have the right to:

- (a) Request additional information, data and graphics.
- (b) Request a revised initial draft of the EIR.

Ten copies of the initial draft of the EIR shall be furnished for use by the City. The City shall then prepare Draft EIR. Each initial draft of an EIR and Draft EIR shall have attached a list of public agencies having jurisdiction by law with respect to the project and any persons with special expertise with respect to the environmental impact involved.

2. Review of Draft EIR

After Draft EIR has been completed by the City, it shall be reviewed by the Environmental Assessment Committee. If deemed complete, the Environmental Assessment Committee shall, within 7 days, file a Notice of Completion of Draft EIR (Exhibit B) with the Stanislaus County Clerk and with the Secretary of the California Resources Agency.

3. Distribution of Draft EIR

Distribution of copies of Draft EIR shall be made as follows:

- (a) Three copies shall be filed with the City Clerk for the official record and general public review.
- (b) One copy shall be sent to the person or public agency who submitted the project.
- (c) One copy shall be sent to each person and public agency designated by the Environmental Assessment Committee based on the list attached to Draft EIR.
- (d) One copy shall be sent to the responsible agency, if any, who shall file written comments on the Draft EIR with the City Clerk.

- (e) Two copies shall be sent to the Modesto Stanislaus County Library.

4. Public Review of Draft EIR

The public shall have 30 days from the date of filing a Notice of Completion of Draft EIR with the Stanislaus County Clerk to submit written comments on Draft EIR to the City Clerk. The City shall evaluate comments received and prepare Final EIR.

C. Processing of Final EIR

1. Distribution of Final EIR

Distribution of copies of Final EIR shall be made as follows:

- (a) One copy shall be filed with the City Clerk for the official record and for public inspection.
- (b) One copy shall be sent to the person or public agency who submitted the project.
- (c) Copies shall be presented to the City Council, Board of Zoning Adjustment, or Planning Commission, whichever is the decision-making body for the project.

2. Public Hearing

The decision-making body for the project may determine a public hearing is desirable, prior to the adoption of Final EIR, in order to assure adequate public participation in the evaluation of a project.

3. Certification

The decision-making body shall certify the Final EIR and consider the contents thereof when it makes a decision on a project.

4. Filing Notice

After making a decision on the project, the City shall file a Notice of Determination (Exhibit C) with the Stanislaus County Clerk. If the project requires discretionary approval from a State agency, the Notice shall also be filed with the Secretary for Resources. Such notice shall include:

- (a) The decision of whether the project was approved or disapproved.
- (b) The determination of whether the project will have a significant effect on the environment.
- (c) That Final EIR was prepared pursuant to these Guidelines and the California Environmental Quality Act.

5. Overriding Considerations

If the decision-making body desires to approve a project for which serious adverse environmental consequences have been identified in an EIR, the decision-making body may make a statement identifying the other interests that warrant approval in its point of view. If such a statement is made, it may be attached to the Notice of Determination.

D. Fees

Two types of fees are authorized:

1. The City may charge and collect a fee from a person or public agency submitting a project requiring an EIR, to reimburse the City for the estimated costs incurred in preparing the EIR. The amount of the fee shall be determined based on the actual amount of work anticipated in the preparation of the EIR. The extent of the material furnished in the initial draft of an EIR by the person or public agency submitting the project shall be taken into account in making said determination.
2. The City may charge and collect a fee from members of the public for the actual cost of reproducing a copy of an EIR requested by a member of the public.

## SECTION VII. CONTENTS OF ENVIRONMENTAL IMPACT REPORTS

The preparation of an Environmental Impact Report consists of a two-step process: a Draft EIR and Final EIR.

### A. Contents of Draft EIR

A Draft EIR shall contain the following information:

#### 1. Description of Project

The description of the project shall contain the following information, but should not supply extensive detail beyond that needed for evaluation and review of the environmental impact.

- (a) The precise location and boundaries of the proposed project shall be shown on a detailed map, preferably topographic. The location of the project shall also appear on a regional map.
- (b) A statement of the objectives sought by the proposed project.
- (c) A general description of the project's technical, economical and environmental characteristics, considering the principal engineering proposals and including a description of supporting public service facilities.

#### 2. Description of Environmental Setting

An EIR must include a description of the environment in the vicinity of the project, as it exists before commencement of the project, from both a local and regional perspective. Knowledge of the regional setting is critical to the assessment of environmental impacts. Special emphasis should be placed on environmental resources that are rare or unique to that region. Specific reference to related projects, both public and private, both existent and planned, in the region, should also be included, for purposes of examining the possible cumulative impact of such projects.

Describe water quality aspects of the proposed project which have been previously certified by the appropriate state or interstate organization as being in substantial compliance with applicable water quality standards.

#### 3. Environmental Impact

All phases of a project must be considered when evaluating its impact on the environment: planning, acquisition, development and operation. The following subjects shall be discussed, preferably in separate sections or paragraphs. If they are not discussed separately, the EIR shall include a table showing where each of the subjects is discussed.

(a) The Environmental Impact of the Proposed Action:

Describe the direct and indirect impacts of the project on the environment, giving due consideration to both the short-term and long-term effects.

It should include specifics of the area, the resources involved, physical changes, alterations to ecological systems and changes induced in population distribution, population concentration, the human use of the land (including commercial and residential development) and other aspects of the resource base such as water, scenic quality and public services.

(b) Any Adverse Environmental Effects Which Cannot Be Avoided if the Proposal is Implemented:

Describe any adverse impacts, including those which can be reduced to an insignificant level but not eliminated. Where there are impacts that cannot be alleviated without imposing an alternative design, their implications and the reasons why the project is being proposed, notwithstanding their effect, should be described. Describe impacts on any aesthetically valuable surroundings, or on human health.

(c) Mitigation Measures Proposed to Minimize the Impact:

Describe avoidable adverse impacts, including inefficient and unnecessary consumption of energy, and the measures proposed to minimize these impacts. This discussion shall include an identification of the acceptable levels to which such impacts will be reduced, and the basis upon which such levels were identified. Where alternative measures are available to mitigate an impact, each should be discussed and the basis for selecting one alternative should be identified. Energy conservation measures, as well as other appropriate mitigation measures, shall be discussed. Examples of energy conservation measures are provided in Exhibit F.

(d) Alternatives to the Proposed Action:

Describe reasonable alternatives to the project, or to the location of the project, which could feasibly attain the basic objectives of the project, and why they were rejected in favor of the ultimate choice. The specific alternative of "no project" must also always be evaluated, along with the impact.

Describe alternatives capable of substantially reducing or eliminating any environmentally adverse impacts, even if these alternatives substantially impede the attainment of the project objectives, and are more costly.

(e) The Relationship Between Local Short-Term Uses of Man's Environment and the Maintenance and Enhancement of Long-Term Productivity:

Describe the cumulative and long-term effects of the proposed project which adversely affect the state of the environment. Special attention should be given to impacts which narrow the range of beneficial uses of the environment or pose long-term risks to health or safety. In addition, the reasons why the proposed project is believed by the sponsor to be justified now, rather than reserving an option for further alternatives, should be explained.

(f) Any Irreversible Environmental Changes Which Would be Involved in the Proposed Action Should it be Implemented:

Uses of nonrenewable resources during the initial and continued phases of the project may be irreversible since a large commitment of such resources makes removal or nonuse thereafter unlikely. Primary impacts and, particularly, secondary impacts (such as a highway improvement which provides access to a nonaccessible area) generally commit future generations to similar uses. Also, irreversible damage can result from environmental accidents associated with the project. Irrecoverable commitments of resources should be evaluated to assure that such current consumption is justified.

(g) The Growth-Inducing Impact of the Proposed Action:

Discuss the ways in which the proposed project could foster economic or population growth, either directly or indirectly, in the surrounding environment. Included in this are projects which would remove obstacles to population growth (a major expansion of a wastewater treatment plant might, for example, allow for more construction in service areas). Increases in the population may further tax existing community service facilities so consideration must be given to this impact. Also discuss the characteristic of some projects which may encourage and facilitate other activities that could significantly affect the environment, either individually or cumulatively. It must not be assumed that growth in any area is necessarily beneficial, detrimental, or of little significance to the environment.

4. Organizations and Persons Consulted

The identity of all federal, state or local agencies, other organizations and private individuals consulted in preparing Draft EIR, and the identity of the person, firm or agency preparing Draft EIR, by contract or other authorization, must be given.

B. Content of Final EIR

1. The Final EIR shall<sup>+</sup> consist of:
  - (a) The Draft EIR or a revision of the draft.
  - (b) Comments and recommendations received on the Draft EIR either verbatim or in summary.
  - (c) A list of persons, organizations and public agencies commenting on the Draft EIR.
  - (d) The responses of the Lead Agency to significant environmental points raised in the review and consultation process.
2. The response of the City to comments received may take the form of a revision of Draft EIR or may be an attachment to Draft EIR. The response shall describe the disposition of significant environmental issues raised (e.g. revisions to the proposed project to mitigate anticipated impacts or objections). In particular the major issues raised when the City's position is at variance with recommendations and objections raised in the comments, must be addressed in detail giving reasons why specific comments and suggestions were not accepted, and factors of overriding importance warranting an override of the suggestions.
3. Comments on Draft EIR received either through the review process or independently shall be kept on file in the office of the City Clerk, City Hall, 801 Eleventh Street, Modesto, California, for a reasonable period of time and made available for public inspection at said office. A notice of the availability of such comments for inspection shall be included in Final EIR.

City of Modesto  
ENVIRONMENTAL ASSESSMENT COMMITTEE  
INITIAL STUDY AND FINDINGS

Filed with Stanislaus  
County Clerk

Project Title:

Brief Description of Proposed Project:

15 Days for Public  
Response Ends:

Brief Description of Project Area:

Date: \_\_\_\_\_

E. A. No. \_\_\_\_\_

Brief Statement of Reasons to Support Findings:

Findings:

- Negative Declaration - The project will not have a significant effect on the environment.
- EIR Required - The project may have a significant effect on the environment and an Environmental Impact Report is required.

Public Response to Negative Declaration:

The Environmental Assessment Committee prepares the Initial Study, copies of which may be obtained from the City Clerk, City of Modesto. Anyone wishing to respond to the finding of a negative declaration may do so within 15 days of the date of the filing of these Findings with the Stanislaus County Clerk. This response must be in writing and filed with the City Clerk, City of Modesto, P.O. Box 642, Modesto, California 95353, and shall name the project as above and the date of filing these Findings with the Stanislaus County Clerk.

CITY OF MODESTO ENVIRONMENTAL ASSESSMENT COMMITTEE:

\_\_\_\_\_  
Ross Campbell, Director of Public Works, Chairman

\_\_\_\_\_  
William Nichols, Director of Planning, Secretary

\_\_\_\_\_  
J. David Fitzsimons, Assistant City Attorney

Dated: \_\_\_\_\_

\_\_\_\_\_  
James Mankin, Director of Environmental Health

CHECKLIST PORTION OF ENVIRONMENTAL ASSESSMENT COMMITTEE FINDINGS

Project Title:

I. Assessment of Environmental Impact

Yes      No

A. Relationship of Project to Broad Environmental Concerns

- 1. Could the project result in a significant change in the quality of any portion of region's air or water resources?      \_\_\_\_\_
- 2. Could the project result in the generation of significant amounts of noise?      \_\_\_\_\_
- 3. Will the project require a variance from established environmental standards (air, water, noise, etc.)?      \_\_\_\_\_
- 4. Will the project require certification, authorization or issuance of a permit by any local, State, or Federal environmental control agency?      \_\_\_\_\_
- 5. Are any of the natural or man-made features in the project area unique, that is, not found in other parts of the County State, or Nation?      \_\_\_\_\_
- 6. Could the project significantly affect a historical or archaeological site or its setting?      \_\_\_\_\_
- 7. Could the project adversely affect the use of a recreational area or area of important aesthetic value?      \_\_\_\_\_

B. Relationship of Project to Neighborhood and Urban Area Land Use Planning

- 8. Is the project outside the adopted Urban Area General Plan?      \_\_\_\_\_
- 9. Could the project cause or result in growth beyond that anticipated by the Urban Area General Plan or neighborhood plan?      \_\_\_\_\_
- 10. Could the project cause a change in land use not anticipated by the Urban Area General Plan or a neighborhood zoning and development plan?      \_\_\_\_\_
- 11. Could the project conflict with the Urban Area General Plan or a neighborhood zoning and development plan?      \_\_\_\_\_
- 12. Could the project adversely affect the functioning of an established neighborhood as delineated in the General Plan?      \_\_\_\_\_

C. Relationship of Project to Site and Immediate Environs

- 13. Could the project result in the displacement of community residents and create a significant relocation housing problem?      \_\_\_\_\_

- |   | <u>Yes</u> | <u>No</u> |
|---|------------|-----------|
| 14. Will the project require removal of substantial amounts of natural growth native to the area? (Does not include orchards, vineyards, planted crops, etc.) | _____      | _____     |
| 15. Could the project significantly affect fish, wildlife or plant life?  | _____      | _____     |
| 16. Could the project cause substantial flooding, erosion or siltation?   | _____      | _____     |
| 17. Could the project change existing features or involve construction of facilities in a flood plain?  | _____      | _____     |
| 18. Will the project involve the application, use, or disposal of potentially hazardous materials?  | _____      | _____     |
| 19. Could the project have a substantial and demonstrable negative aesthetic effect?  | _____      | _____     |
| 20. Will the project require issuance of a special use permit by the City? (excepting H-1 and conditional use permits)  | _____      | _____     |

II. Statement of No Significant Effect on the Environment

Explanation of "Yes" answer(s) if it is determined there is no significant effect on the environment.

III. Other Comments (if any)

State of California  
 The Resources Agency  
 SECRETARY FOR RESOURCES  
 1416 Ninth Street, Room 1311  
 Sacramento, California 95814

County Clerk

NOTICE OF COMPLETION  
DRAFT ENVIRONMENTAL IMPACT REPORT

City  CITY OF MODESTO	Department		
Project Title			
Address  P. O. Box 642	City  Modesto	County  Stanislaus	Zip  95353
Contact Person	Area Code  209	Phone  524-4011	Ext
PROJECT DESCRIPTION			
Project Location City  Modesto	Project Location County  Stanislaus		
Time Period Provided for Review			
Address Where Copy of Draft EIR is Available  City Clerk, City of Modesto, P. O. Box 642, Modesto CA 95353			

City of Modesto  
NOTICE OF DETERMINATION

Filed with Stanislaus  
County Clerk

To: 1) Secretary for Resources  
1416 Ninth Street, Room 1311  
Sacramento, Calif. 95814

2) Stanislaus County Clerk

From: City of Modesto

Subject: Notice of Determination, Environmental Review

E. A. No. \_\_\_\_\_

Project Title	
State Clearinghouse Number (If submitted to State Clearinghouse)	
Contact Person	Telephone Number
Project Location	
Project Description	

This is to advise that the City of Modesto has made the following determinations regarding the above described project:

- The project has been  approved  disapproved Agency \_\_\_\_\_ Resolution No. \_\_\_\_\_ Date \_\_\_\_\_
- The project  will  will not have a significant effect on the environment.
- An Environmental Impact Report was prepared for this project pursuant to the provisions of CEQA.  
 A Negative Declaration was prepared for this project pursuant to the provisions of CEQA. A copy of the Negative Declaration is attached.
- Statement of Overriding Considerations (for projects approved in spite of serious adverse environmental consequences):  
 Statement attached  
 Not applicable

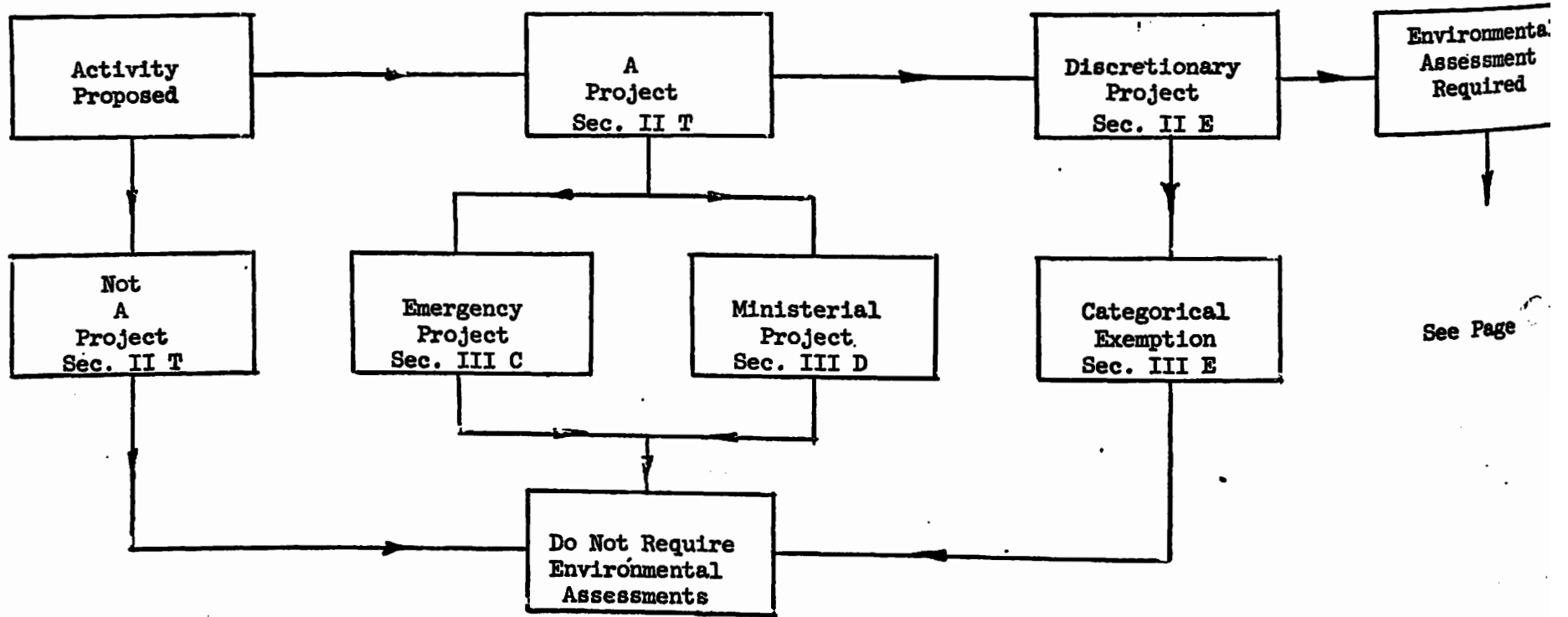
Date Received for Filing
--------------------------

Signature \_\_\_\_\_

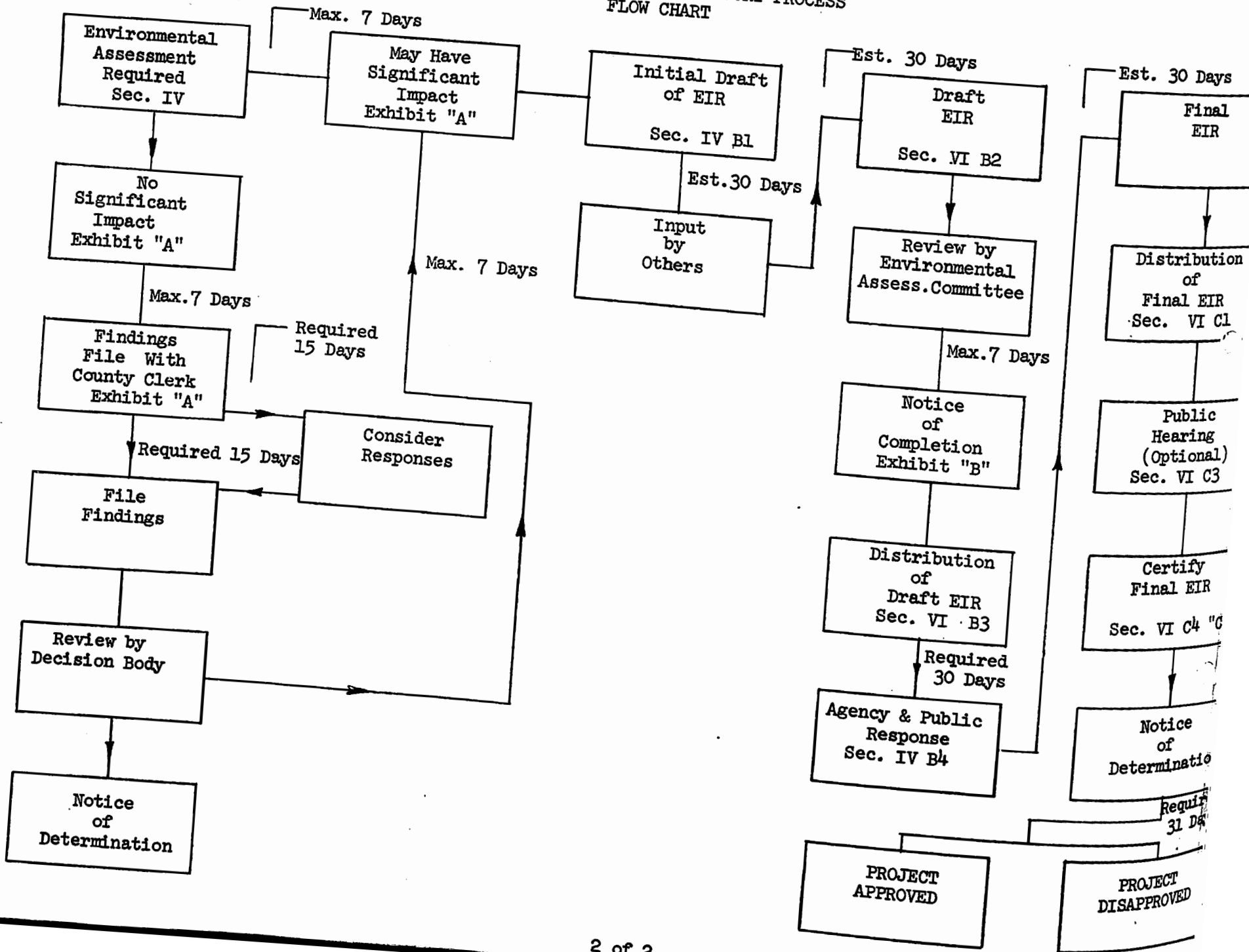
Title \_\_\_\_\_

Date \_\_\_\_\_

ENVIRONMENTAL IMPACT REPORT PROCESS  
FLOW CHART



ENVIRONMENTAL IMPACT REPORT PROCESS  
FLOW CHART



City of Modesto  
NOTICE AND CERTIFICATION OF DETERMINATION  
OF EXEMPTION FROM ENVIRONMENTAL ASSESSMENT

Filed with Stanislaus  
County Clerk

To: Stanislaus County Clerk

From: City of Modesto

Subject: Notice and certification of determination  
of Exemption from Environmental Assessment.

E. A. No. \_\_\_\_\_

Project Title	
Contact Person	Telephone Number
Project Location	
Project Description	

This is to advise that the City of Modesto has determined that the above described project is exempt from environmental assessment

Exempt Status: (Check one)

- Ongoing Project (Section III A)
- Feasibility or Planning Study (Section III B)
- Emergency Project (Section III C)
- Ministerial Project (Section III D)
- Categorical Exemption (Section III E) State class number and title: \_\_\_\_\_

Reason why project is exempt: \_\_\_\_\_

\_\_\_\_\_  
SIGNATURE

\_\_\_\_\_  
TITLE

\_\_\_\_\_  
DATE

Date Received for Filing

EXHIBIT "E"

ENERGY CONSERVATION

The California Environmental Quality Act was amended, effective January 7, 1975, to require that the discussion of mitigation measures in an EIR include a discussion of measures to reduce the inefficient and unnecessary consumption of energy. The following discussion is offered as assistance in meeting this requirement.

Energy conservation is the wise use of energy resources. The wisdom of a certain kind of energy use will vary according to the circumstances. In late 1974, a leading consideration in energy use is the reduction in dependence upon high priced imported petroleum. Other considerations are the reduction in pollution from energy use and finding ways to make resources in short supply last longer and be used for the most essential purposes.

Energy conservation measures, including both the available alternatives and those incorporated into the design and operations of a proposed project need to be discussed in EIR's. There are many ways in which a project may be designed or operated to make more efficient and wise use of energy. The following list of conservation measures provides examples that may be used in EIR's where relevant. The list is not exhaustive, and it is not necessary to discuss each example in every EIR.

- (1) Insulation and other protection from heat loss or heat gain to conserve fuel used to heat or cool buildings and mobile homes.
- (2) Use of resource conserving forms of energy such as solar energy for water and space heating, wind for operating pumps, falling water for generating electricity, and heat pumps.
- (3) Energy efficient building design including such features as orientation of structures to summer and winter sunlight to absorb winter solar heat and reflect or avoid summer solar heat.
- (4) Measures to reduce energy consumption in transportation such as:
  - (a) Providing access to alternative means of transportation for people such as bus lines, mass transit, bicycle lanes, pedestrian facilities, and car pooling.
  - (b) Use of small cars rather than large cars where possible.
  - (c) Use of alternative means of shipping which allow for energy savings.
- (5) Efficient lighting practices including use of indirect natural light, use of efficient lighting fixtures and/or sources, establishment of reasonable lighting criteria to prevent over illumination, and minimum use of architectural or display lighting.
- (6) Energy conserving construction practices.
- (7) Use of energy conservation devices such as flywheels.
- (8) Rate structures which discourage unnecessary energy consumption.
- (9) Use of human or animal power where such use is feasible.
- (10) Waste heat recovery.
- (11) Recycling and use of recycled materials.

MODESTO CITY COUNCIL  
RESOLUTION NO. 75-438

A RESOLUTION APPROVING AGREEMENT BETWEEN THE CITY OF MODESTO AND DALE C. AND ELLEN E. MINER AND CLARENCE A. AND JUANITA S. LUCKEY, AND ACCEPT GRANT DEED, FOR PURCHASE OF THE LUCKEY-MINER BUILDING AT 1026 I STREET

BE IT HEREBY RESOLVED by the Council of the City of Modesto that the agreement between the City of Modesto and Dale C. and Ellen E. Miner and Clarence A. and Juanita S. Luckey for purchase of the Luckey-Miner Building at 1026 I Street (provides for payment to the grantors of the sum of \$238,000) be, and it is hereby approved.

BE IT FURTHER RESOLVED that the execution of said agreement by the designated city officials be authorized, and Grant Deed is hereby accepted.

The foregoing resolution was introduced at a regular meeting of the Council of the City of Modesto held on the 7th day of April, 1975, by Councilman Newton, who moved its adoption, which motion being duly seconded by Councilman Dunlap, was upon roll call carried and the resolution adopted by the following vote:

AYES:	Councilmen:	Dunlap, Elliott, Kullijian, Mensinger, Newton, Siefkin, Mayor Davies
NOES:	Councilmen:	None
ABSENT:	Councilmen:	None

ATTEST:

  
W. T. CHYNOWETH, City Clerk

MODESTO CITY COUNCIL  
RESOLUTION NO. 75-439

A RESOLUTION APPROVING AGREEMENT BETWEEN THE CITY OF MODESTO AND DALE C. AND ELLEN S. MINER FOR LEASE OF KING'S BENCH RESTAURANT AND LOUNGE

BE IT HEREBY RESOLVED by the Council of the City of Modesto that the agreement between the City of Modesto and Dale C. and Ellen S. Miner

for rental of restaurant and cocktail lounge, together with an upstairs banquet room and a small portion of the basement for continued use as the King's Bench (rental fee \$850.00 per month for a term of five (5) years) be, and it is hereby approved.

BE IT FURTHER RESOLVED that the execution of said agreement by the designated city officials be authorized.

The foregoing resolution was introduced at a regular meeting of the Council of the City of Modesto held on the 7th day of April, 1975, by Councilman Newton, who moved its adoption, which motion being duly seconded by Councilman Dunlap, was upon roll call carried and the resolution adopted by the following vote:

AYES: Councilmen: Dunlap, Elliott, Kullijian, Mensinger,  
Newton, Siefkin, Mayor Davies  
NOES: Councilmen: None  
ABSENT: Councilmen: None

ATTEST:

  
W. T. CHYNOWETH, City Clerk

MODESTO CITY COUNCIL  
RESOLUTION NO. 75-440

A RESOLUTION SETTING THE TIME AND PLACE FOR A PUBLIC HEARING BEFORE THE COUNCIL OF THE CITY OF MODESTO ON A PROPOSED AMENDMENT TO SECTION 19-3-9 OF THE ZONING MAP (Leroy Hemple)

WHEREAS, the Modesto City Planning Commission held a public hearing on March 18, 1975, in the Council Chambers, City Hall, for the purpose of considering an amendment to Section 19-3-9 of the Zoning Map to re-classify from medium density residential zone, R-2, and medium high density residential zone, R-3, to Planned Development zone, P-D, property located at the northwest corner of Clayton and Martin Avenues, on northeast side ~~the following described property~~ of U.S. Freeway 99 the following described property:

SEE ATTACHED EXHIBIT "A"

and

WHEREAS, the said Planning Commission after hearing evidence both oral and documentary on the proposed amendment, adopted Resolution No. 75-48 recommending to the Council that rezoning of the property described above is required by public necessity, convenience and general welfare;

NOW, THEREFORE, BE IT RESOLVED by the Council of the City of Modesto that a public hearing on the proposed amendment to Section 19-3-9 of the Zoning Map be set for April 28, 1975 at 7:35 P.M. in the Council Chambers, City Hall, 801 11th Street, Modesto, California, to consider the proposed rezoning as recommended by the Modesto City Planning Commission.

The foregoing resolution was introduced at a regular meeting of the Council of the City of Modesto held on the 7th day of April, 1975, by Councilman Dunlap, who moved its adoption, which motion being duly seconded by Councilman Newton, was upon roll call carried and the resolution adopted by the following vote:

AYES: Councilmen: Dunlap, Elliott, Kullijian, Mensinger,  
Newton, Siefkin, Mayor Davies

NOES: Councilmen: None

ABSENT: Councilmen: None

ATTEST:

  
W. T. CHYNOWETH, City Clerk

R-2 to P-D

Commencing at the southeast corner of Lot 8 of the McDonald Tract as per map thereof filed April 30, 1903 in Volume 1 of Maps, Page 49, Stanislaus County Records; thence North  $89^{\circ}50'$  west along the south line of Lot 8 a distance of 30 feet to the point of beginning of this description; thence along the westerly right-of-way line of Martin Avenue, North  $0^{\circ}56'15''$  West a distance of 212 feet; thence North  $89^{\circ}50'$  West a distance of 100 feet; thence southerly parallel to the westerly right-of-way line of Martin Avenue a distance of 212 feet to a point on the south line of Lot 8; thence South  $89^{\circ}50'$  East along the south line of said Lot 8 a distance of 100 feet, more or less, to the point of beginning. Including also, all of Martin Avenue, a 60 foot street, immediately adjacent to the above described property.

R-3 to P-D

Commencing at the southeast corner of Lot 8 of the McDonald Tract as per map thereof filed April 30, 1903 in Volume 1 of Maps, Page 49, Stanislaus County Records; thence North  $89^{\circ}50'$  West along the south line of Lot 8 a distance of 130 feet to the point of beginning of this description; thence northerly parallel to the westerly right-of-way line of Martin Avenue North  $0^{\circ}56'15''$  West a distance of 212 feet; thence North  $89^{\circ}50'$  West a distance of 127 feet, more or less, to a point on the easterly right-of-way line of U. S. 99 Freeway; thence along the easterly line of U. S. Freeway 99 along a curve concave to the southwest, having a radius of 2000 feet, a distance of 245 feet, more or less, to a point on the south line of said Lot 8; thence South  $89^{\circ}50'$  East along the south line of said Lot 8 a distance of 4.18 feet, more or less, to the point of beginning.

MODESTO CITY COUNCIL  
RESOLUTION NO. 75-441

A RESOLUTION SETTING TIME AND PLACE FOR HEARING THE REPORT OF THE  
PLANNING COMMISSION FOR COMMERCIAL STANDARDS

BE IT HEREBY RESOLVED by the Council of the City of Modesto that April 21, 1975 , at 4:10 P.M. in the Council Chambers, City Hall, 801 Eleventh Street, Modesto, California is hereby set as the time and place for consideration of the Report of the Planning Commission for Commercial Standards.

The foregoing resolution was introduced at a regular meeting of the Council of the City of Modesto held on the 7th day of April , 1975, by Councilman Dunlap , who moved its adoption, which motion being duly seconded by Councilman Newton , was upon roll call carried and the resolution adopted by the following vote:

AYES: Councilmen: Dunlap, Elliott, Kullijian, Mensinger,  
Newton, Siefkin, Mayor Davies  
NOES: Councilmen: None  
ABSENT: Councilmen: None

ATTEST:

  
\_\_\_\_\_  
W. T. CHYNOWETH, City Clerk

MODESTO CITY COUNCIL,  
RESOLUTION NO. 75- 442

A RESOLUTION AMENDING RESOLUTION NO. 75-365 ENTITLED "A RESOLUTION APPROVING A PLOT PLAN AND LANDSCAPING, IRRIGATION AND SIGN PLANS FOR P-D(53) FOR A NEIGHBORHOOD SHOPPING CENTER AT THE NORTHEAST CORNER OF SYLVAN AVENUE AND COFFEE ROAD." (HAIG BERBERIAN)

WHEREAS, Planned-Development Zone, P-D(53), which permits construction of a neighborhood shopping center to be located at the northeast corner of Sylvan Avenue and Coffee Road, was approved by the City Council on December 16, 1968, by Resolution No. 68-1148, and

WHEREAS, Condition No. 3 of said Resolution No. 68-1148 states "that prior to the issuance of a building permit for development of this P-D, a site plan of the development, including a landscaping and irrigation plan and sign proposals, shall be approved by the Planning Commission and City Council", and

WHEREAS, on February 18, 1975, the Planning Commission adopted Resolution No. 75-31 approving a plot plan submitted by the developer for Planned-Development Zone, P-D(53), and

WHEREAS, by Resolution No. 75-365 adopted on March 10, 1975, the Council of the City of Modesto approved the plot plan titled, "Shopping Center - H. Berberian, Coffee and Sylvan, Modesto, California", subject to certain conditions, and

WHEREAS, the architect for Planned-Development Zone, P-D(53), subsequent to the adoption by the City Council on March 10, 1975, of Resolution No. 75-365, requested that Condition No. 7 and Condition No. 13 of said resolution be amended to permit the location of enclosed trash areas outside of the supermarket structure and within the loading dock area northeast of the supermarket and super drug store buildings, stating that the requirement of said Planning Commission Resolution No. 75-31 that said trash areas be contained within the buildings is not feasible, and

WHEREAS, the Planning Commission considered said request for amendments to Condition No. 7 and Condition No. 13 at a meeting held on April 1, 1975, and by Resolution No. 75-51 found and determined that adequate reasons had been shown why the trash handling requirements of Planning Commission Resolution No. 75-31 are not feasible and therefore should be amended to read as set forth below.

NOW, THEREFORE, BE IT RESOLVED by the Council of the City of Modesto that it hereby finds and determines that adequate reason has been shown why the trash handling requirements of City Council Resolution No. 75-365 are not feasible and therefore

should be amended.

BE IT FURTHER RESOLVED by the Council of the City of Modesto that Condition No. 7 and Condition No. 13 of Modesto City Council Resolution No. 75-365, entitled "A RESOLUTION APPROVING A PLOT PLAN AND LANDSCAPING, IRRIGATION AND SIGN PLANS FOR P-D(53) FOR A NEIGHBORHOOD SHOPPING CENTER AT THE NORTHEAST CORNER OF SYLVAN AVENUE AND COFFEE ROAD" are hereby amended to read as follows:

7. That all trash shall be maintained within buildings or within solid masonry wall enclosures. Said enclosures shall be set outside the driveways and shall not be located closer than 40 feet to any adjacent residentially zoned properties. The location and design of said enclosures must be approved by the Planning Director.
13. That the loading dock areas northeast of the supermarket and super drug store may not be used for outside storage of any type of material with the exception of trash which may be stored in solid masonry wall enclosures.

BE IT FURTHER RESOLVED by the Council of the City of Modesto that all other conditions of Modesto City Council Resolution No. 75-365 shall remain in full force and effect.

The foregoing resolution was introduced at a regular meeting of the Council of the City of Modesto held on the 7th day of April, 1975, by Councilmember Elliott, who moved its adoption, which motion being duly seconded by Councilmember Dunlap, was upon roll call carried and the resolution adopted by the following vote:

AYES: Councilmembers: Dunlap, Elliott, Mensinger, Newton, Siefkin, Mayor Davies

NOES: Councilmembers: None

ABSENT: Councilmembers: Kullijian

ATTEST:

W. T. Chynoweth  
W. T. CHYNOWETH, City Clerk

(SEAL)

APPROVED AS TO FORM:

By

Elwyn L. Johnson  
ELWYN L. JOHNSON, City Attorney

MODESTO CITY COUNCIL  
RESOLUTION NO. 75-443

A RESOLUTION APPROVING APPROPRIATION TRANSFER OF \$490 TO PROVIDE FUNDS FOR RECRUITMENT OF HOUSING PROGRAM OFFICER

BE IT RESOLVED by the Council of the City of Modesto that the following appropriation transfer(s) are approved:

GENERAL FUND (101)

FROM: General Reserve (110-8-101)	\$490.00
TO: Advertising, Legal & Other (230-17-101)	\$490.00

(Cost for advertising for Housing Program Officer not budgeted for FY 1974-75. See attached memo for detail)

The foregoing resolution was introduced at a regular meeting of the Council of the City of Modesto held on the 7th day of April, 1975, by Councilman Dunlap, who moved its adoption, which motion being duly seconded by Councilman Newton, was upon roll call carried and the resolution adopted by the following vote:

AYES: Councilmen: Dunlap, Elliott, Kullijian, Mensinger,  
Newton, Siefkin, Mayor Davies

NOES: Councilmen: None

ABSENT: Councilmen: None

ATTEST:

  
W. T. CHYNOWETH, City Clerk

MODESTO CITY COUNCIL  
RESOLUTION NO. 75-444

A RESOLUTION APPOINTING RICHARD LANG AS CHAIRMAN OF THE MODESTO BI-CENTENNIAL COMMITTEE, REPLACING TERRY McGRATH

BE IT RESOLVED by the Council of the City of Modesto that the appointment of Richard Lang as chairman of the Modesto Bicentennial Committee, replacing Terry McGrath, is hereby approved.


The foregoing resolution was introduced at a regular meeting of the Council of the City of Modesto held on the 7th day of April, 1975, by Councilmember Mensinger, who moved its adoption, which motion being duly seconded by Councilmember Elliott, was upon roll call carried and the resolution adopted by the following vote:

AYES: Councilmembers: Dunlap, Elliott, Kullijian, Mensinger,  
Newton, Siefkin, Mayor Davies

NOES: Councilmembers: None

ABSENT: Councilmembers: None

ATTEST:

  
\_\_\_\_\_  
W. T. CHYNOWETH, City Clerk

MODESTO CITY COUNCIL  
RESOLUTION NO. 75-445

A RESOLUTION APPOINTING JAMES FORBES AS CHAIRMAN OF THE HUMAN RIGHTS COMMISSION AND APPOINTING JAMES EDMUNDSON AS A MEMBER OF THE HUMAN RIGHTS COMMISSION TO REPLACE GERALD GOREN FOR A TERM ENDING MAY 1, 1978

WHEREAS, Section 1102 of the Charter of the City of Modesto authorizes the City Council to appoint members to various Boards and Commissions;

NOW, THEREFORE, BE IT RESOLVED by the Council of the City of Modesto as follows:

SECTION 1. James Forbes is hereby appointed as chairman of the Human Rights Commission.

SECTION 2. The following person is hereby appointed as a member of the Human Rights Commission for a term ending May 1, 1978:

James Edmundson  
1216 Gloria Way  
Modesto, California 95350

SECTION 3. The City Clerk is hereby directed to transmit a copy of this resolution to the newly appointed member of the Human Rights Commission and the Secretary thereof.

The foregoing resolution was introduced at a regular meeting of the Council of the City of Modesto held on the 7th day of April, 1975, by Councilmember Newton, who moved its adoption, which motion being duly seconded by Councilmember Dunlap, was upon roll call carried and the resolution adopted by the following vote:

AYES: Councilmembers: Dunlap, Elliott, Kullijian, Mensinger,  
Newton, Siefkin, Mayor Davies

NOES: Councilmembers: None

ABSENT: Councilmembers: None

ATTEST:

  
W. T. CHYNOWETH, City Clerk

MODESTO CITY COUNCIL  
RESOLUTION NO. 75-446

A RESOLUTION ELECTING COUNCILMEMBER PHILLIP E. NEWTON VICE MAYOR OF THE CITY OF MODESTO FOR A TERM ENDING MARCH 22, 1976

BE IT RESOLVED by the Council of the City of Modesto that Councilmember Phillip E. Newton is hereby elected Vice Mayor of the City of Modesto for a term ending March 22, 1976.


The foregoing resolution was introduced at a regular meeting of the Council of the City of Modesto held on the 7th day of April, 1975, by Councilmember Elliott, who moved its adoption, which motion being duly seconded by Councilmember Kullijian, was upon roll call carried and the resolution adopted by the following vote:

AYES: Councilmembers: Dunlap, Elliott, Kullijian, Mensinger,  
Newton, Siefkin, Mayor Davies

NOES: Councilmembers: None

ABSENT: Councilmembers: None

ATTEST:

  
\_\_\_\_\_  
W. T. CHYNOWETH, City Clerk

MODESTO CITY COUNCIL  
RESOLUTION NO. 75-447

A RESOLUTION SETTING TIME AND PLACE FOR HEARING APPEAL BY PETER DECKER TO BOARD OF ZONING ADJUSTMENT DENIAL OF REQUEST FOR VARIANCE TO PERMIT A PARKING LOT IN AN R-1 ZONE ADJACENT TO PROPERTY AT THE NORTHWEST CORNER OF McHENRY AND ROSEBURG

BE IT HEREBY RESOLVED by the Council of the City of Modesto that May 5, 1975 , at 4:00 P.M. in the Council Chambers, City Hall, 801 Eleventh Street, Modesto, California is hereby set as the time and place for consideration of appeal by Peter Decker to Board of Zoning Adjustment denial of request for variance to permit a parking lot in an R-1 zone adjacent to property at the northwest corner of McHenry and Roseburg.

The foregoing resolution was introduced at a regular meeting of the Council of the City of Modesto held on the 14th day of April , 1975 , by Councilman Dunlap , who moved its adoption, which motion being duly seconded by Councilman Kullijian , was upon roll call carried and the resolution adopted by the following vote:

AYES: Councilmen: Dunlap, Elliott, Kullijian, Newton,  
Siefkin, Mayor Davies  
NOES: Councilmen: None  
ABSENT: Councilmen: Mensinger

ATTEST:

  
\_\_\_\_\_  
W. T. CHYNOWETH, City Clerk

MODESTO CITY COUNCIL  
RESOLUTION NO, 75-448

A RESOLUTION APPROVING PLANS AND SPECIFICATIONS AND AUTHORIZING CALL FOR BIDS FOR TAXIWAY LIGHTING AND SECURITY FENCING AT MODESTO CITY-COUNTY AIRPORT/HARRY SHAM FIELD

BE IT HEREBY RESOLVED by the Council of the City of Modesto as follows:

SECTION 1. The plans and specifications for Taxiway Lighting and Security Fencing at Modesto City-County Airport/Harry Sham Field copies of which are on file, are hereby accepted and approved.

SECTION 2. The City Clerk is hereby authorized to call for public competitive sealed bids for the above named project, to be opened in the office of the City Clerk, 801 11th Street, in the City of Modesto, on April 29, 1975 at 11:10 A.M. and the City Clerk is hereby directed to give notice inviting such sealed bids in the time, form, and manner provided by law,

SECTION 3. After the bids are opened, they shall be tabulated and analyzed and a report submitted to the Council at its next regular meeting.

The foregoing resolution was introduced at a regular meeting of the Council of the City of Modesto held on the 14th day of April, 1975, by Councilman Kullijian, who moved its adoption, which motion being duly seconded by Councilman Newton, was upon roll call carried and the resolution adopted by the following vote:

AYES: Councilmen: Dunlap, Elliott, Kullijian, Mensinger,  
Newton, Siefkin, Mayor Davies  
NOES: Councilmen: None  
ABSENT; Councilmen: None

ATTEST:

  
W. T. CHYNOWETH, City Clerk

MODESTO CITY COUNCIL  
RESOLUTION NO. 75-449

RESOLUTION AUTHORIZING THE CITY MANAGER TO EXECUTE AND SUBMIT GRANT APPLICATION FOR FEDERAL PARTICIPATION IN AIRPORT TAXIWAY LIGHTING, SECURITY FENCING AND RUNWAY/TAXIWAY OVERLAY PROJECTS (ADAP PROJECTS 8-06-0153-03 and -04)

WHEREAS, the City of Modesto wishes to submit a grant application to the Federal Aviation Administration for Airport taxiway lighting, security fencing and runway/taxiway overlay projects (ADAP Projects 8-06-0153-03 and -04) at Modesto City-County Airport/Harry Sham Field.

NOW, THEREFORE, BE IT RESOLVED by the Council of the City of Modesto that the City Manager is hereby authorized to execute and submit said grant application to the Federal Aviation Administration.

The foregoing resolution was introduced at a regular meeting of the Council of the City of Modesto held on the 14th day of April, 1975 by Councilmember Kullijian, who moved its adoption, which motion being duly seconded by Councilmember Newton, was upon roll call carried and the resolution adopted by the following vote:

AYES: Councilmembers: Dunlap, Elliott, Kullijian, Mensinger,  
Newton, Siefkin, Mayor Davies  
NOES: Councilmembers: None  
ABSENT: Councilmembers: None

ATTEST:

  
\_\_\_\_\_  
W. T. CHYNOWETH  
City Clerk

MODESTO CITY COUNCIL  
RESOLUTION NO, 75-450

A RESOLUTION APPROVING PLANS AND SPECIFICATIONS AND AUTHORIZING CALL FOR BIDS FOR RUNWAY OVERLAY AND MARKING AT MODESTO CITY-COUNTY AIRPORT/HARRY SHAM FIELD

BE IT HEREBY RESOLVED by the Council of the City of Modesto as follows:

SECTION 1. The plans and specifications for Runway Overlay and Marking at Modesto City-County Airport/Harry Sham Field copies of which are on file, are hereby accepted and approved.

SECTION 2. The City Clerk is hereby authorized to call for public competitive sealed bids for the above named project, to be opened in the office of the City Clerk, 801 11th Street, in the City of Modesto, on April 29, 1975 at 11:00 A.M. and the City Clerk is hereby directed to give notice inviting such sealed bids in the time, form, and manner provided by law,

SECTION 3. After the bids are opened, they shall be tabulated and analyzed and a report submitted to the Council at its next regular meeting.

The foregoing resolution was introduced at a regular meeting of the Council of the City of Modesto held on the 14th day of April, 1975, by Councilman Kullijian, who moved its adoption, which motion being duly seconded by Councilman Newton, was upon roll call carried and the resolution adopted by the following vote:

AYES: Councilmen: Dunlap, Elliott, Kullijian, Mensinger,  
Newton, Siefkin, Mayor Davies

NOES: Councilmen: None

ABSENT: Councilmen: None

ATTEST:

  
W. T. CHYNOWETH, City Clerk

MODESTO CITY COUNCIL  
RESOLUTION NO. 75-451

NOT USED

MODESTO CITY COUNCIL  
RESOLUTION NO. 75-452

A RESOLUTION APPROVING PLANS AND SPECIFICATIONS AND AUTHORIZING CALL FOR BIDS FOR CONSTRUCTION OF DAVIS PARK PICNIC AREA

BE IT HEREBY RESOLVED by the Council of the City of Modesto as follows:

SECTION 1. The plans and specifications for construction of Davis Park Picnic Area

copies of which are on file, are hereby accepted and approved.

SECTION 2. The City Clerk is hereby authorized to call for public competitive sealed bids for the above named project, to be opened in the office of the City Clerk, 801 11th Street, in the City of Modesto, on April 29, 1975 at 11:15 A.M. and the City Clerk is hereby directed to give notice inviting such sealed bids in the time, form, and manner provided by law.

SECTION 3. After the bids are opened, they shall be tabulated and analyzed and a report submitted to the Council at its next regular meeting.

The foregoing resolution was introduced at a regular meeting of the Council of the City of Modesto held on the 14th day of April, 1975, by Councilman Kullijian, who moved its adoption, which motion being duly seconded by Councilman Newton, was upon roll call carried and the resolution adopted by the following vote:

AYES:	Councilmen:	Dunlap, Elliott, Kullijian, Mensinger, Newton, Siefkin, Mayor Davies
NOES:	Councilmen:	None
ABSENT:	Councilmen:	None

ATTEST:

  
W. T. CHYNOWETH, City Clerk

MODESTO CITY COUNCIL  
RESOLUTION NO. 75-453

A RESOLUTION ACCEPTING THE BID OF OLSEN BROS. FOR CONSTRUCTION OF DRYDEN CLUBHOUSE EXPANSION

WHEREAS, Resolution No. 75-393 , adopted by the Council of the City of Modesto on March 24, 1975 , approved the plans and specifications for the construction of Dryden Clubhouse Expansion

and authorized the calling for bids, and

WHEREAS, the bids received for the construction of Dryden Clubhouse Expansion were opened at 11:00 A.M. on April 8, 1975 and later tabulated by the Director of Public Works for the consideration of the Council, and

WHEREAS, the Director of Public Works has recommended that the bid of Olsen Brothers in the amount of \$4,343.00

be accepted as the lowest responsible bid.

NOW, THEREFORE, BE IT RESOLVED by the Council of the City of Modesto that the bid of Olsen Brothers in the amount of \$4,343.00

be accepted and the execution of a contract for the completion of the project by the City's designated officials be authorized.

The foregoing resolution was introduced at a regular meeting of the Council of the City of Modesto held on the 14th day of April, 1975 , by Councilman Kullijian , who moved its adoption, which motion being duly seconded by Councilman Newton , was upon roll call carried and the resolution adopted by the following vote:

AYES: Councilmen: Dunlap, Elliott, Kullijian, Mensinger,  
Newton, Siefkin, Mayor Davies

NOES: Councilmen: None

ABSENT: Councilmen: None

ATTEST:

  
W. T. CHYNOWETH, City Clerk

MODESTO CITY COUNCIL  
RESOLUTION NO. 75-454

A RESOLUTION APPROVING VARIANCE TO SIDEWALK STANDARDS AND PERMITTING CONSTRUCTION OF BOMANITE SIDEWALK IN THE PUBLIC RIGHT OF WAY AT 620 H STREET (Majestic Furniture Company)

WHEREAS, Majestic Furniture Company has requested a variance to sidewalk standards to permit construction of Bomanite sidewalk in the public right of way at the entrance of its store located at 620 H Street, Modesto, California; and

WHEREAS, a sketch of the proposed location for the Bomanite sidewalk is on file in the office of the City Clerk; and

WHEREAS, the Director of Public Works in a memorandum dated April 14, 1975 has recommended that the request for variance be approved.

NOW, THEREFORE, BE IT RESOLVED by the Council of the City of Modesto that the request of Majestic Furniture Company for a permit to construct Bomanite sidewalk in the public right of way at the entrance of its store located at 620 H Street, Modesto, California, is hereby approved.


The foregoing resolution was introduced at a regular meeting of the Council of the City of Modesto held on the 14th day of April, 1975, by Councilmember Newton, who moved its adoption, which motion being duly seconded by Councilmember Elliott, was upon roll call carried and the resolution adopted by the following vote:

AYES: Councilmembers: Dunlap, Elliott, Kullijian, Mensinger,  
Newton, Siefkin, Mayor Davies

NOES: Councilmembers: None

ABSENT: Councilmembers: None

ATTEST:

  
\_\_\_\_\_  
W. T. CHYNOWETH, City Clerk

MODESTO CITY COUNCIL  
RESOLUTION NO. 75-455

A RESOLUTION OVERRULING THE DECISION OF THE PLANNING COMMISSION DENYING AN AMENDMENT TO SECTION 23-3-9 OF THE ZONING MAP TO REZONE FROM R-1 TO P-D, AND APPROVING A DEVELOPMENT PLAN FOR PLANNED-DEVELOPMENT ZONE, P-D(127). (PETERSON AND TANNER - COMMUNITY SHOPPING CENTER.)

WHEREAS, a verified application for an amendment to Section 23-3-9 of the Zoning Map was filed by Richard Peterson and David Tanner on August 20, 1974, to reclassify from Low-Density Residential Zone, R-1, to Planned-Development Zone, P-D, for a community shopping center, property located at the northeast corner of Oakdale Road and East Orangeburg Avenue described as follows:

All that portion of Lot 4 of the O. McHenry Ranch, according to the Official Map thereof, filed in the office of the Recorder of Stanislaus County, California in Volume 2 of Maps, at Page 7, and more particularly described as follows:

BEGINNING at the Southwesterly corner of said Lot 4 said corner being at the point of intersection of the center lines of Old Oakdale Road and East Orangeburg Avenue; thence along the west line of said Lot 4 and the center line of said Old Oakdale Road, North 0° 20' West 670.0 feet; thence Parallel with the South Line of Lot 4 South 89° 35' East, 1,314.43 feet to a point on the East line of said Lot 4; thence along said East line, South 0° 21' East, 670 feet to a point on the South line of said Lot 4 and also on the center line of said East Orangeburg Avenue; thence along said last named line; North 89° 35' West, 1,314.59 feet to the point of beginning.

and

WHEREAS, the Planning Commission held a public hearing on said application on January 21, 1975, and found and determined that rezoning of the property as requested was not required by public necessity, convenience and general welfare for the following reasons:

1. The proposed shopping center does not meet the locational criteria for community shopping centers contained within the Modesto Urban Area General Plan.
2. Commercial development on the subject property would foster a commercial strip on Oakdale Road, and

WHEREAS, the Planning Commission denied the application of Richard Peterson and David Tanner for an amendment to Section 23-3-9 of the Zoning Map to rezone the property described above from Low-Density Residential Zone, R-1, to Planned-Development Zone, P-D, and

WHEREAS, an appeal to the Planning Commission's decision denying the rezoning was filed by Richard Peterson and David Tanner with the City Clerk on January 22, 1975, and

WHEREAS, said appeal was set for a public hearing before the Council of the City of Modesto on February 24, 1975, at which time said hearing was continued to March 10, 1975, and

WHEREAS, after the public hearing held on March 10, 1975, the Council, by motion, declared its intention to grant the appeal and the rezoning, and continued the matter to March 24, 1975, for the purpose of considering the conditions and development schedule to be imposed on P-D(127), and

WHEREAS, on March 24, 1975, the Council further continued the matter to April 14, 1975, and

WHEREAS, the Council found and determined that the application of Richard Peterson and David Tanner for a Planned-Development Zone should be granted as consonant with public necessity, convenience and general welfare for the following reasons:

1. The vehicular traffic generated by the shopping center can be adequately handled by its peripheral streets, namely, Oakdale Road which will be developed as a four-lane major street, and East Orangeburg Avenue and St. Pauls Way which will be developed as collector streets.

2. A commercial strip along Oakdale Road will not be fostered through approval of the subject application since the majority of the shopping center's street frontage will be on streets other than Oakdale Road.

3. The development of P-D(127) will fulfill the need for a community shopping center for the Oakdale Road area from Scenic Drive to Floyd Avenue, and the development of P-D(104) will fulfill the need for a neighborhood shopping center in the immediate area,

and

WHEREAS, the Council has introduced Ordinance No. 1447-C.S. on the 14th day of April, 1975, reclassifying the above-described property from Low-Density Residential Zone, R-1, to Planned-Development Zone, P-D(127),

NOW, THEREFORE, BE IT RESOLVED by the Council of the City of Modesto that the decision of the Planning Commission be and is hereby overruled.

BE IT FURTHER RESOLVED by the Council as follows:

SECTION 1. DEVELOPMENT PLAN. The development plan for Planned-Development Zone, P-D(127), is hereby approved in accordance with the plan titled "Site Plan - Proposed Shopping Center for Mr. David C. Tanner and Mr. Richard D. Peterson" as amended in red on its face, stamped approved by the City Council on April 14, 1975, and on file in the office of the Planning Director, subject to the following conditions:

1. That all development be in accordance with said plan.
2. That prior to the issuance of a building permit, a landscaping and irrigation plan shall be submitted by the applicant and approved by both the Planning Director and the Director of Parks and Recreation. Landscaping and the irrigation system shall be installed and maintained in accordance with the approved landscaping and irrigation plan. Irrigation shall be by underground sprinkler system. Said plans may be submitted and approved in the same phases as development occurs. Screen landscaping shall be installed in a 10-foot wide landscaping strip adjacent to a 6-foot high decorative masonry wall to be located along the property's east boundary, as shown in red on the approved plot plan. Screen landscaping shall also be installed adjacent to loading areas having access to St. Paul's Way and East Orangeburg Avenue to shield the loading areas from adjacent properties.
3. That all landscaping, fences, and walls shall be maintained and the premises shall be kept free of weeds, trash, and other debris.
4. That the development shall be connected to the City of Modesto water and sewer facilities in accordance with the requirements of the Director of Public Works.
5. That all parking and driveway areas shall be improved in accordance with city standards, including the provisions of Sections 10-2.1801, 10-2.1804, and 10-2.1808 of the Municipal Code. All drainage facilities shall be provided in accordance with the requirements of the Director of Public Works.
6. That the applicant shall install five fire hydrants and the pipeline system therefor in accordance with the requirements and to the specifications of the Fire Chief. Said hydrants shall be installed and operable prior to the occupancy of the premises.
7. That all trash shall be maintained within buildings or in fully enclosed trash areas in locations approved by the Planning Director. If trash enclosures are used, they shall be constructed of the same building materials used in the major buildings or the decorative masonry wall as determined by the Planning Director.
8. That the entire east property line shall be developed with a 6-foot decorative masonry wall.
9. That the 50,000 square foot junior department store shall be constructed as part of the first phase of development and may be occupied simultaneously with other buildings in the shopping center but shall not open for business or be occupied after any other building in the P-D Zone.

10. That all outdoor lighting within the P-D Zone shall be shielded from adjacent residential zones in accordance with the requirements of the City Engineer.

11. That all buildings within the P-D Zone be set back a minimum of 15 feet from property lines when said property lines are adjacent to dedicated streets.

12. That no operations conducted on the shopping center premises shall cause an unreasonable amount of noise, odor, dust, mud, smoke, vibration, or electrical interference detectable off the premises. All machinery or equipment located on the shopping center premises shall be soundproofed in accordance with the requirements of the Director of Public Works and shall not be located closer than forty feet to adjacent residentially zoned properties.

13. That all activities in the loading dock area east of the junior department store, including the parking of trucks, may be conducted only between the hours of 7:00 A.M. and 10:00 P.M. of each day.

14. That the loading dock areas may not be used for outside storage of any type of material.

15. That prior to the issuance of a building permit, the developer shall dedicate sufficient street right of way to complete Oakdale Road to a major street standard and St. Paul's Way and East Orangeburg Avenue to a collector street standard.

16. That the developer shall improve in accordance with the requirements of the Director of Public Works, the following streets:

(a) Oakdale Road to a major street standard including full sidewalk.

(b) St. Paul's Way and East Orangeburg Avenue to a collector street standard including full sidewalk.

17. That all public improvements, including fire hydrants, shall be installed prior to occupancy of the premises or by March 24, 1978, whichever occurs first.

18. That prior to the issuance of a building permit, if all required public improvements have not been installed, a cash deposit, savings and loan certificate, surety bond or other instrument of credit in an amount to be determined by the City Engineer shall be filed with the City Clerk to guarantee installation of public improvements, including fire hydrants, by March 24, 1978, or prior to occupancy, whichever occurs first.

19. That two free-standing shopping center identification signs shall be permitted, one on the Orangeburg Avenue street frontage and one on the Oakdale Road street frontage. Each of said free-standing signs shall not exceed six feet in height and twenty-five square feet in total sign area. All other signs shall comply with the sign regulations of the H-1 Zone.

20. That prior to the issuance of a building permit, the developer shall submit street improvement plans prepared by a registered Civil Engineer for approval by the City Engineer.

21. That prior to the issuance of a building permit for any development, the developer shall pay to the City of Modesto the cost of planting 79 street trees at the prevailing rate.

22. That prior to the issuance of a building permit, the developer shall pay to the City of Modesto a storm drainage fee of \$482.00 per gross acre of the total area of the project.

23. That the frontage road shown on the adopted plot plan adjacent to and north of Orangeburg Avenue shall be developed and maintained by the developer as a private street. Construction of said private street, including the entrances and exits on Orangeburg Avenue, shall be done in accordance with the requirements of the Director of Public Works.

SECTION 2. DEVELOPMENT SCHEDULE. The following development schedule is hereby approved for said Planned-Development Zone, P-D(127):

Construction shall begin on or before April 14, 1978, and shall be completed not later than April 14, 1981.

SECTION 3. CHANGES IN DEVELOPMENT PLAN. Any changes in the above-mentioned development plan shall be made in accordance with the provisions of Section 10-2.2708 of the Modesto Municipal Code.


SECTION 4. COMPLIANCE WITH CODE PROVISIONS, ETC. In all other respects said planned development shall be accomplished in accordance and in strict adherence to the provisions of Article 27 of Title X of the Modesto Municipal Code relating to Planned-Development Zones and other applicable City laws, rules, regulations and procedures.

SECTION 5. EFFECTIVE DATE. This resolution shall not become effective unless and until the ordinance reclassifying the above-described property to Planned-Development Zone, P-D(127), becomes effective.

The foregoing resolution was introduced at a regular meeting of the Council of the City of Modesto held on the 14th day of April, 1975, by Councilmember Elliott, who moved its adoption, which motion being duly seconded by Councilmember Kullijian, was upon roll call carried and the resolution adopted by the following vote:


AYES: Councilmembers: Dunlap, Elliott, Kullijian, Mensinger,  
Newton, Mayor Davies  
NOES: Councilmembers: None  
ABSENT: Councilmembers: Siefkin

ATTEST:

  
\_\_\_\_\_  
W. T. CHYNOWETH, City Clerk

(SEAL)

APPROVED AS TO FORM:

BY   
ELWYN L. JOHNSON, City Attorney

APPROVED AS TO DESCRIPTION:

BY   
\_\_\_\_\_  
Planning Department

MODESTO CITY COUNCIL  
RESOLUTION NO. 75-456

A RESOLUTION CERTIFYING REVIEW OF FINAL ENVIRONMENTAL IMPACT REPORT, MAKING FINDINGS REGARDING SAID FINAL ENVIRONMENTAL IMPACT REPORT, AND DIRECTING THE DIRECTOR OF PLANNING TO FILE NOTICE OF DETERMINATION OF THE ENVIRONMENTAL IMPACT RELATING TO AN AMENDMENT TO SECTION MAP 23-3-9 OF THE ZONING MAP OF THE CITY OF MODESTO, RECLASSIFYING CERTAIN PROPERTY LOCATED THEREON. (PETERSON AND TANNER - COMMUNITY SHOPPING CENTER)

WHEREAS, on April 14,, 1975, the City Council introduced Ordinance No. 1447-C.S. giving approval to a project relating to an amendment to Section Map 23-3-9 of the Zoning Map of the City of Modesto to reclassify certain property from Low-Density Residential Zone, R-1, to Planned-Development Zone, P-D (127), (Peterson and Tanner - Community Shopping Center), and

WHEREAS, the City Council certifies that at said Council meeting it reviewed and considered the Final Environmental Impact Report in regard to the environmental impact of the subject Planned Development Zone, (Peterson and Tanner - Community Shopping Center),

NOW, THEREFORE, BE IT RESOLVED by the Council of the City of Modesto as follows:

1. The Planned Development Zone is not in conflict with the General Plan. The Plan locates only existing community shopping centers and not future centers. The City Council has previously considered and approved a policy that a community shopping center be located in the north-east portion of Modesto.

2. Some traffic generation and congestion will occur with every community shopping center. The location and plan of this Planned Development Zone mitigate the adverse impact through the use of one major and two collector streets, as well as by design factors which improve the flow of traffic.

3. The design of the Planned Development Zone, by focusing the shopping activity inward, shields the residential area to the south (as well as potential development to the east and north) from most of the traffic and pedestrian noise and movement.

BE IT FURTHER RESOLVED that the Director of Planning of the City of Modesto is hereby directed to file or cause to be filed with the Stanislaus County Clerk

a Notice of Determination in regard to the environmental impact of the subject project relating to an amendment to Section Map 23-3-9 of the Zoning Map of the City of Modesto to reclassify certain property from Low-Density Residential Zone, R-1, to Planned Development Zone, P-D(127) (Peterson and Tanner - Community Shopping Center).


The foregoing resolution was introduced at a regular meeting of the Council of the City of Modesto held on the 14th day of April, 1975, by Councilmember Elliott, who moved its adoption, which motion being duly seconded by Councilmember Kullijian, was upon roll call carried and the resolution adopted by the following vote:

AYES: Councilmembers: Dunlap, Elliott, Kullijian, Mensinger,  
Newton, Mayor Davies

NOES: Councilmembers: None


ABSENT: Councilmembers: Siefkin

ATTEST:

  
W. T. CHYNOWETH, City Clerk

(SEAL)

APPROVED AS TO FORM:

  
ELWYN L. JOHNSON, City Attorney

MODESTO CITY COUNCIL  
RESOLUTION NO. 75-457

A RESOLUTION APPROVING AGREEMENT BETWEEN THE CITY OF MODESTO AND BABE RUTH LEAGUE TO OPERATE A PORTABLE FOOD VENDING VEHICLE AT DOWNEY PARK DURING BABE RUTH BASEBALL GAMES

BE IT HEREBY RESOLVED by the Council of the City of Modesto that the agreement between the City of Modesto and Babe Ruth League for operation of a portable food vending vehicle at Downey Park during Babe Ruth baseball games be, and it is hereby approved.

BE IT FURTHER RESOLVED that the execution of said agreement by the designated city officials be authorized.

The foregoing resolution was introduced at a regular meeting of the Council of the City of Modesto held on the 14th day of April , 1975, by Councilman Kullijian , who moved its adoption, which motion being duly seconded by Councilman Newton, was upon roll call carried and the resolution adopted by the following vote:

AYES:	Councilmen:	Dunlap, Elliott, Kullijian, Mensinger, Newton, Siefkin, Mayor Davies
NOES:	Councilmen:	None
ABSENT:	Councilmen:	None

ATTEST:

  
W. T. CHYNOWETH, City Clerk

MODESTO CITY COUNCIL  
RESOLUTION NO. 75-458

A RESOLUTION APPROVING AGREEMENT BETWEEN THE CITY OF MODESTO AND MR. CHARLES WRIGHT FOR RENEWAL OF FOOD CONCESSION AT BEARD BROOK PARK

BE IT HEREBY RESOLVED by the Council of the City of Modesto that the agreement between the City of Modesto and Mr. Charles Wright for renewal of food concession at Beard Brook Park

be, and it is hereby approved.

BE IT FURTHER RESOLVED that the execution of said agreement by the designated city officials be authorized.

The foregoing resolution was introduced at a regular meeting of the Council of the City of Modesto held on the 14th day of April, 1975, by Councilman Kullijian, who moved its adoption, which motion being duly seconded by Councilman Newton was upon roll call carried and the resolution adopted by the following vote:

AYES:	Councilmen:	Dunlap, Elliott, Kullijian, Mensinger, Newton, Siefkin, Mayor Davies
NOES:	Councilmen:	None
ABSENT:	Councilmen:	None

ATTEST:

  
W. T. CHYNOWETH, City Clerk

MODESTO CITY COUNCIL  
RESOLUTION NO. 75-459

A RESOLUTION APPROVING AGREEMENT BETWEEN THE CITY OF MODESTO AND R. E. FREDRICKSEN & ASSOCIATES TO DESIGN THE DRYDEN TRUNK SEWER - 1975 (Golf Course Trunk Sewer)

BE IT HEREBY RESOLVED by the Council of the City of Modesto that the agreement between the City of Modesto and R. E. Fredricksen & Associates  
~~for~~ to design the Dryden Trunk Sewer - 1975

be, and it is hereby approved.

BE IT FURTHER RESOLVED that the execution of said agreement by the designated city officials be authorized.

The foregoing resolution was introduced at a regular meeting of the Council of the City of Modesto held on the 14th day of April , 1975, by Councilman Newton , who moved its adoption, which motion being duly seconded by Councilman Kullijian was upon roll call carried and the resolution adopted by the following vote:

AYES: Councilmen: Dunlap, Elliott, Kullijian, Mensinger,  
Newton, Siefkin, Mayor Davies  
NOES: Councilmen: None  
ABSENT: Councilmen: None

ATTEST:

  
W. T. CHYNOWETH, City Clerk

MODESTO CITY COUNCIL  
RESOLUTION NO. 75-460

A RESOLUTION APPROVING APPROPRIATION TRANSFER OF \$25,000 TO PROVIDE FUNDS FOR THE DESIGN OF THE DRYDEN TRUNK SEWER - 1975

BE IT RESOLVED by the Council of the City of Modesto that the following appropriation transfer(s) are approved:

SEWER SERVICE FUND (212)

FROM: Reserve (60-212)	\$25,000
TO: Dryden Trunk Sewer - 1975 (6616-212)	\$25,000

(To provide funds for the design of the Dryden Trunk Sewer - 1975. See memo dated April 7, 1975)


The foregoing resolution was introduced at a regular meeting of the Council of the City of Modesto held on the 14th day of April, 1975, by Councilman Newton, who moved its adoption, which motion being duly seconded by Councilman Kullijian, was upon roll call carried and the resolution adopted by the following vote:

AYES: Councilmen: Dunlap, Elliott, Kullijian, Mensinger,  
Newton, Siefkin, Mayor Davies

NOES: Councilmen: None

ABSENT: Councilmen: None

ATTEST:

  
W. T. CHYNOWETH, City Clerk

MODESTO CITY COUNCIL  
RESOLUTION NO. 75-461

RESOLUTION AUTHORIZING THE CITY MANAGER TO EXECUTE GRANT APPLICATION FOR SUBMISSION TO THE FEDERAL AVIATION ADMINISTRATION FOR AIRPORT PLANNING GRANT PROGRAM (PGP) FUNDS FOR MASTER PLAN STUDY

WHEREAS, the City of Modesto wishes to submit an application to the Federal Aviation Administration for Airport Planning Grant Program (PGP) funds for an Airport Master Plan Study.

NOW, THEREFORE, BE IT RESOLVED by the Council of the City of Modesto that the City Manager is hereby authorized to execute a grant application to the Federal Aviation Administration for Airport Planning Grant Program (PGP) funds for a master plan study.


The foregoing resolution was introduced at a regular meeting of the Council of the City of Modesto held on the 14th day of April, 1975 by Councilmember Kullijian, who moved its adoption, which motion being duly seconded by Councilmember Newton, was upon roll call carried and the resolution adopted by the following vote:

AYES: Councilmembers: Dunlap, Elliott, Kullijian, Mensinger,  
Newton, Siefkin, Mayor Davies

NOES: Councilmembers: None

ABSENT: Councilmembers: None

ATTEST:

  
\_\_\_\_\_  
W. T. CHYNOWETH  
City Clerk

MODESTO CITY COUNCIL  
RESOLUTION NO. 75-462

LETTER

A RESOLUTION APPROVING/AGREEMENT BETWEEN THE CITY OF MODESTO AND  
MODESTO AIRPORT TRAFFIC CONTROL TOWER FOR OPERATION OF AIRPORT  
LIGHT SYSTEMS

BE IT HEREBY RESOLVED by the Council of the City of Modesto  
letter  
that the/agreement between the City of Modesto and Modesto Airport  
Traffic Control Tower  
for operation of Airport Light Systems

be, and it is hereby approved.


BE IT FURTHER RESOLVED that the execution of said/agreement  
letter  
by the designated city officials be authorized.

The foregoing resolution was introduced at a regular meeting  
of the Council of the City of Modesto held on the 14th day of  
April , 1975 , by Councilman Kullijian , who moved  
its adoption, which motion being duly seconded by Councilman Newton  
was upon roll call carried and the resolution adopted by the follow-  
ing vote:

AYES: Councilmen: Dunlap, Elliott, Kullijian, Mensinger,  
Newton, Siefkin, Mayor Davies

NOES: Councilmen: None

ABSENT: Councilmen: None

ATTEST:   
W. T. CHYNOWETH, City Clerk

MODESTO CITY COUNCIL  
RESOLUTION NO. 75-463


A RESOLUTION APPROVING AGREEMENT BETWEEN THE CITY OF MODESTO AND MORGAN AND JACOBSEN FOR ARCHITECTURAL AND ENGINEERING SERVICES - CITY HALL EXPANSION

BE IT HEREBY RESOLVED by the Council of the City of Modesto that the agreement between the City of Modesto and Morgan and Jacobsen for architectural and engineering services - City Hall expansion be, and it is hereby approved.

BE IT FURTHER RESOLVED that the execution of said agreement by the designated city officials be authorized.

The foregoing resolution was introduced at a regular meeting of the Council of the City of Modesto held on the 14th day of April, 1975, by Councilman Kullijian, who moved its adoption, which motion being duly seconded by Councilman Newton, was upon roll call carried and the resolution adopted by the following vote:

AYES: Councilmen: Dunlap, Elliott, Kullijian, Mensinger,  
Newton, Siefkin, Mayor Davies  
NOES: Councilmen: None  
ABSENT: Councilmen: None

ATTEST:   
W. T. CHYNOWETH, City Clerk

MODESTO CITY COUNCIL  
RESOLUTION NO. 75-464

A RESOLUTION EXPRESSING CITY OF MODESTO CONCERN THAT STANISLAUS COUNTY TOGETHER WITH OTHER CITIES IN THE COUNTY RECEIVE FUNDING UNDER THE FEDERAL HOUSING AND COMMUNITY DEVELOPMENT ACT OF 1974, PROVIDING ITS APPLICATION OTHERWISE MEETS HUD APPROVAL.

WHEREAS, according to the federal Housing and Community Development Act of 1974 (HCDA) funds not appropriated to entitlement cities or to urban counties were to be allocated to the non-urban Standard Metropolitan Statistical Areas, of which Stanislaus County is one, and

WHEREAS, the September 1974 Directory of Recipients under the HCDA (issued by a committee of the House of Representatives in September 1974) indicated that Stanislaus County might expect to receive \$382,000 in fiscal year 1975-1976 and a total of \$9,427,000 in the six year period covering fiscal years 1975-1980, and

WHEREAS, Stanislaus County has been notified by the U. S. Department of Housing and Urban Development that its proposed Housing and Community Development Program cannot receive funding in fiscal year 1975-1976 as the level of discretionary funds is not adequate, and

WHEREAS, it is vital to the City of Modesto's own progress that improvement of substandard housing, needed community development, and provision of additional assisted housing to meet unmet housing needs proceed at an adequate level on a countywide basis, and

WHEREAS, many of the county's housing and community development needs are in the unincorporated areas immediately outside the city's jurisdictional boundaries, and

WHEREAS, the city's own Housing Assistance Plan might be adversely affected if the County Housing Assistance Plan is not funded,

NOW, THEREFORE, BE IT RESOLVED by the Council of the City of Modesto that it requests that everything possible be done by our Senators and Representatives in Congress and the Department of Housing and Urban Development to provide an adequate level of funding for Stanislaus County's Application for block grant funds under the Housing and Community Development Act of 1974.

The foregoing resolution was introduced at a regular meeting of the Council of the City of Modesto held on the 14th day of April, 1975, by Councilmember Elliott, who moved its adoption, which motion being duly seconded by Councilmember Dunlap, was upon roll call carried and the resolution adopted by the following vote:

AYES: Councilmembers: Dunlap, Elliott, Kullijian, Mensinger,  
Newton, Siefkin, Mayor Davies

NOES: Councilmembers: None

ABSENT: Councilmembers: None

ATTEST: W. T. Chynoweth  
W. T. CHYNOWETH, City Clerk

(SEAL)

APPROVED AS TO FORM:

By Elwyn L. Johnson  
ELWYN L. JOHNSON, City Attorney

MODESTO CITY COUNCIL  
RESOLUTION NO. 75-465

A RESOLUTION DESIGNATING TRUCK ROUTES IN THE CITY OF MODESTO.

WHEREAS, Section 3-2.1301(d) of the Modesto Municipal Code of the City of Modesto authorizes the Council to determine and designate truck routes by resolution, which designation shall become effective when appropriate signs are placed giving notice of said designations to the public,

NOW, THEREFORE, BE IT RESOLVED by the Council of the City of Modesto as follows:

SECTION 1. Truck routes are hereby designated as shown on the attached maps entitled "Modesto Truck Routes", marked Exhibit "A" and Exhibit "B".

SECTION 2. The Director of Parking and Traffic is hereby directed to cause the truck routes to be marked and designated in accordance with the provisions of this resolution.

SECTION 3. The provisions of this resolution shall be subject to the provisions of Section 3-2.815 of the Modesto Municipal Code requiring the approval of the State Department of Public Works insofar as they pertain to the regulations of traffic upon State highways within the City.

SECTION 4. Resolution No. 73-581 adopted by the Council on July 2, 1973, is hereby rescinded.

The foregoing resolution was introduced at a regular meeting of the Council of the City of Modesto held on the 14th day of April, 1975, by Councilmember Kullijian, who moved its adoption, which motion being duly seconded by Councilmember Newton, was upon roll call carried and the resolution adopted by the following vote:

AYES: Councilmembers: Dunlap, Elliott, Kullijian, Mensinger,  
Newton, Siefkin, Mayor Davies

NOES: Councilmembers: None

ABSENT: Councilmembers: None

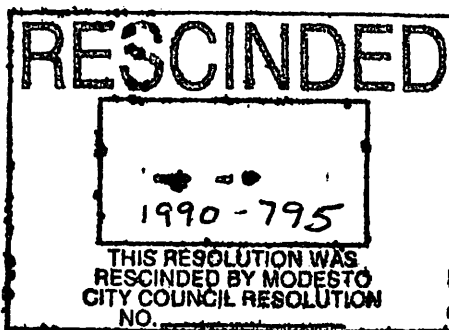
ATTEST:

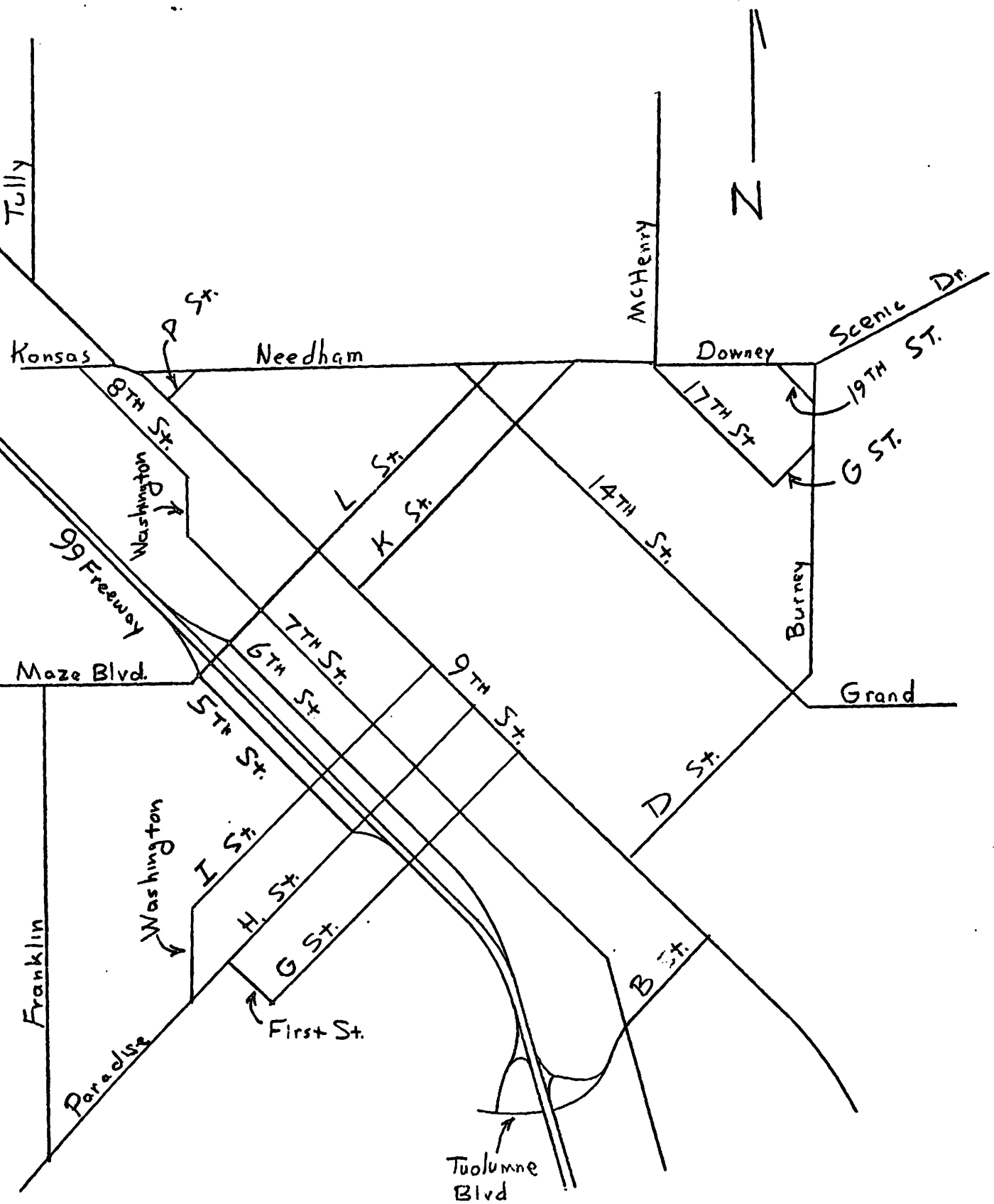
W. T. Chynoweth  
W. T. CHYNOWETH, City Clerk

(SEAL)

APPROVED AS TO FORM:

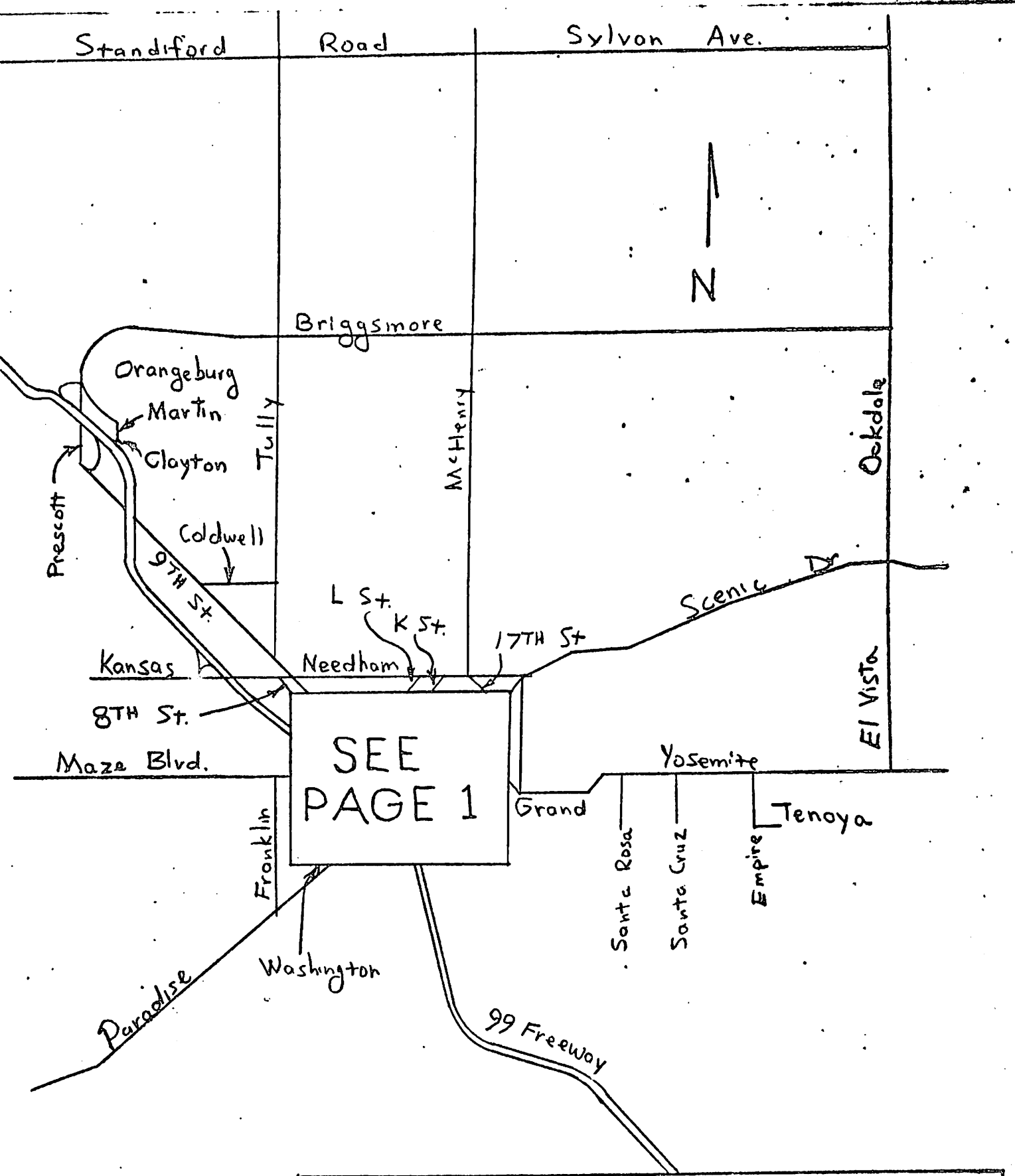
By Elwyn L. Johnson  
ELWYN L. JOHNSON, City Attorney





MODESTO TRUCK ROUTES

EXHIBIT A      PAGE 1



MODESTO TRUCK ROUTES

EXHIBIT B PAGE 2

MODESTO CITY COUNCIL  
RESOLUTION NO. 75-466

A RESOLUTION APPROVING THE FINAL MAP OF THE  
LINCOLN SQUARE NO. 3  
SUBDIVISION OF THE CITY OF MODESTO.

WHEREAS, Mid Coast Mortgage Company, a corporation,

is (~~are~~) possessed of a tract of land situate in the City of Modesto, County of Stanislaus, consisting of 9.183 acres, known as the Lincoln Square No. 3 Subdivision, and

WHEREAS, a tentative map of said tract was approved by the City Planning Commission on the 5th day of March, 19 74, and

WHEREAS, the final map of said tract has been approved by the Secretary of the City Planning Commission, and

WHEREAS, the City Engineer of the City of Modesto has certified that the final map of said Lincoln Square No. 3 Subdivision meets all of the provisions of the California Subdivision Map Act and the provisions of the Modesto Municipal Code relating to subdivisions, and that the map is technically correct,

NOW, THEREFORE, BE IT RESOLVED by the Council of the City of Modesto that said final map be approved; that the streets, alleys and easements as shown thereon within the boundaries of said tract be accepted on behalf of the public for public use; and that the City Clerk be authorized to certify the map of said tract on behalf of the City of Modesto after the fees and deposits required by the Modesto Municipal Code in amounts determined by the City Engineer have been paid, and subdividers have furnished securities, as set forth in Section 4-4.605 of the Modesto Municipal Code, which shall secure the obligations set forth in Section 66499.3 of the Government Code of the State of California. Said securities shall be in forms acceptable to the City Attorney and in the amounts required by the Agreement hereinafter referred to.

BE IT FURTHER RESOLVED that the City Manager and the City Clerk be authorized to execute and attest, respectively, an agreement with subdividers as required by Section 4-4.604 (c) of the Modesto Municipal Code.

The foregoing resolution was introduced at a regular meeting of the Council of the City of Modesto held on the 14th day of April, 1975, by Councilmember Kullijian, who moved its adoption, which motion being duly seconded by Councilmember Newton, was upon roll call carried and the resolution adopted by the following vote:

AYES: Councilmembers: Dunlap, Elliott, Kullijian, Mensinger,  
Newton, Siefkin, Mayor Davies

NOES: Councilmembers: None

ABSENT: Councilmembers: None

ATTEST: W. T. Chynoweth  
W. T. CHYNOWETH, City Clerk

(SEAL)

APPROVED AS TO FORM:

By Elwyn L. Johnson  
ELWYN L. JOHNSON, City Attorney

MODESTO CITY COUNCIL  
RESOLUTION NO. 75-467

A RESOLUTION APPROVING THE FINAL MAP OF THE  
WYLDEWOOD MEADOW NO. 1  
SUBDIVISION OF THE CITY OF MODESTO.

WHEREAS, John D. Wylie and Valarie Ann Wylie, husband and wife,

---

---

~~is~~ (are) possessed of a tract of land situate in the City of Modesto, County of Stanislaus, consisting of 7.073 acres, known as the Wyldewood Meadow No. 1 Subdivision, and

WHEREAS, a tentative map of said tract was approved by the City Planning Commission on the 7th day of January, 1975, and

WHEREAS, the final map of said tract has been approved by the Secretary of the City Planning Commission, and

WHEREAS, the City Engineer of the City of Modesto has certified that the final map of said Wyldewood Meadow No. 1 Subdivision meets all of the provisions of the California Subdivision Map Act and the provisions of the Modesto Municipal Code relating to subdivisions, and that the map is technically correct,

NOW, THEREFORE, BE IT RESOLVED by the Council of the City of Modesto that said final map be approved; that the streets, alleys and easements as shown thereon within the boundaries of said tract be accepted on behalf of the public for public use; and that the City Clerk be authorized to certify the map of said tract on behalf of the City of Modesto after the fees and deposits required by the Modesto Municipal Code in amounts determined by the City Engineer have been paid, and subdividers have furnished securities, as set forth in Section 4-4.605 of the Modesto Municipal Code, which shall secure the obligations set forth in Section 66499.3 of the Government Code of the State of California. Said securities shall be in forms acceptable to the City Attorney and in the amounts required by the Agreement hereinafter referred to.

BE IT FURTHER RESOLVED that the City Manager and the City Clerk be authorized to execute and attest, respectively, an agreement with subdividers as required by Section 4-4.604 (c) of the Modesto Municipal Code.

The foregoing resolution was introduced at a regular meeting of the Council of the City of Modesto held on the 14th day of April, 1975, by Councilmember Kullijian, who moved its adoption, which motion being duly seconded by Councilmember Newton, was upon roll call carried and the resolution adopted by the following vote:

AYES: Councilmembers: Dunlap, Elliott, Kullijian, Mensinger,  
Newton, Siefkin, Mayor Davies

NOES: Councilmembers: None

ABSENT: Councilmembers: None

ATTEST:

W. T. Chynoweth  
W. T. CHYNOWETH, City Clerk

(SEAL)

APPROVED AS TO FORM:

By Elwyn L. Johnson  
ELWYN L. JOHNSON, City Attorney

MODESTO CITY COUNCIL  
RESOLUTION NO. 75-468  
TEMPORARY ACCESS

A RESOLUTION APPROVING/AGREEMENT BETWEEN THE CITY OF MODESTO AND JOHN D. WYLIE AND VALERIE ANN WYLIE, AND ACCEPTING TEMPORARY ACCESS DEED, FOR WYLDEWOOD MEADOW NO. 1 SUBDIVISION

BE IT HEREBY RESOLVED by the Council of the City of Modesto  
temporary access  
that the/agreement between the City of Modesto and John D. Wylie  
and Valerie Ann Wylie  
for Wyldewood Meadow No. 1 Subdivision

be, and it is hereby approved.

BE IT FURTHER RESOLVED that the execution of said/agreement  
temporary access  
by the designated city officials be authorized, and temporary access  
deed is hereby accepted.


The foregoing resolution was introduced at a regular meeting  
of the Council of the City of Modesto held on the 14th day of  
April , 1975, by Councilman Kullijian , who moved  
its adoption, which motion being duly seconded by Councilman Newton  
was upon roll call carried and the resolution adopted by the follow-  
ing vote:

AYES: Councilmen: Dunlap, Elliott, Kullijian, Mensinger,  
Newton, Siefkin, Mayor Davies

NOES: Councilmen: None

ABSENT: Councilmen: None

ATTEST:

  
W. T. CHYNOWETH, City Clerk

MODESTO CITY COUNCIL  
RESOLUTION NO. 75-469

A RESOLUTION APPROVING AGREEMENT BETWEEN THE CITY OF MODESTO AND BILL CARUSO FOR SEWER SERVICE OUTSIDE THE CITY AT 133 W. HATCH, 1421 CROWS LANDING, 1349 CROWS LANDING, 1327 CROWS LANDING, 1413 CROWS LANDING, 1343 CROWS LANDING, 1337 CROWS LANDING, 1331 CROWS LANDING AND 1333 CROWS LANDING

BE IT HEREBY RESOLVED by the Council of the City of Modesto that the agreement between the City of Modesto and Bill Caruso

for sewer service outside the City at 133 W. Hatch, <sup>1327,</sup> 1331, 1333, 1337, 1343, 1349, 1413 and 1421 Crows Landing be, and it is hereby approved.

BE IT FURTHER RESOLVED that the execution of said agreement by the designated city officials be authorized.

The foregoing resolution was introduced at a regular meeting of the Council of the City of Modesto held on the 14th day of April, 1975, by Councilman Kullijian, who moved its adoption, which motion being duly seconded by Councilman Newton, was upon roll call carried and the resolution adopted by the following vote:

AYES: Councilmen: Dunlap, Elliott, Kullijian, Mensinger,  
Newton, Siefkin, Mayor Davies  
NOES: Councilmen: None  
ABSENT: Councilmen: None

ATTEST:

  
W. T. CHYNOWETH, City Clerk

MODESTO CITY COUNCIL  
RESOLUTION NO. 75-470

A RESOLUTION OF CITY OF MODESTO INTENT TO PARTICIPATE WITH THE COUNTY OF STANISLAUS IN A SPECIAL CENSUS OF RESIDENTS WITHIN THE JURISDICTIONAL BOUNDARIES OF THE CITY OF MODESTO.

WHEREAS, Section 11005.6 of the State Revenue and Taxation Code states that any city and county whose population has been substantially increased since the last federal census and which has held an enumeration within the preceding five-year period, supervised by either the Federal Bureau of the Census or the State Department of Finance, may apply to the Department of Finance to estimate an increase in population, and

WHEREAS, Section 2107.2 of the State Streets and Highways Code has a similar provision for current official population estimates, and

WHEREAS, five years have passed since the 1970 Federal Census, and annual population increases have been substantial within the City of Modesto since the 1970 Census, and might continue to be substantial during the next five years, and

WHEREAS, additional future state subventions to the city based on additional population depend on population estimates prepared by the State Department of Finance and certified, pursuant to Section 11005.6 of the Revenue and Taxation Code and Section 2107.2 of the Streets and Highways Code, and

WHEREAS, the Stanislaus County Board of Supervisors, pursuant to Section 26203 of the State Government Code, has adopted a resolution of intent to hold a special census throughout Stanislaus County in the year 1975,

NOW, THEREFORE, BE IT RESOLVED by the Council of the City of Modesto that the City of Modesto intends to participate with the County of Stanislaus in said census within the jurisdictional boundaries of the City of Modesto, to be conducted under the supervision of the State Department of Finance in September 1975, at an anticipated cost of Thirty-Eight Thousand, Seven Hundred Seventy-Eight and no/100ths (\$38, 778.00) Dollars.

The foregoing resolution was introduced at a regular meeting of the Council of the City of Modesto held on the 14th day of April, 1975, by Councilmember Kullijian, who moved its adoption, which motion being duly seconded by Councilmember Newton, was upon roll call carried and

the resolution adopted by the following vote:

AYES: Councilmembers: Dunlap, Elliott, Kullijian, Mensinger,  
Newton, Siefkin, Mayor Davies

NOES: Councilmembers: None

ABSENT: Councilmembers: None


ATTEST:

  
\_\_\_\_\_  
W. T. CHYNOWETH, City Clerk

(SEAL)

APPROVED AS TO FORM:

By

  
ELWYN L. JOHNSON, City Attorney

MODESTO CITY COUNCIL  
RESOLUTION NO. 75-471

A RESOLUTION ACCEPTING THE CONSTRUCTION OF WATERLINES IN VENEMAN AVENUE (Joe Martin)

WHEREAS, a report has been filed by the Director of Public Works that the construction of waterlines in Veneman Avenue has been completed by Joe Martin

in accordance with the contract agreement dated December 2, 1974.

NOW, THEREFORE, BE IT RESOLVED that the construction of waterlines in Veneman Avenue be accepted from said contractor, Joe Martin

that notice of completion be filed with the Recorder of Stanislaus County and that payment of amounts due in the amount of \$52,319.40 as provided in the contract, be authorized.

The foregoing resolution was introduced at a regular meeting of the Council of the City of Modesto held on the 21st day of April, 1975, by Councilman Kullijian, who moved its adoption, which motion being duly seconded by Councilman Newton, was upon roll call carried and the resolution adopted by the following vote:

AYES: Councilmen: Dunlap, Elliott, Kullijian, Mensinger, Newton, Siefkin, Mayor Davies  
NOES: Councilmen: None  
ABSENT: Councilmen: None

ATTEST:

  
W. T. CHYNOWETH, City Clerk

MODESTO CITY COUNCIL  
RESOLUTION NO. 75-472

A RESOLUTION ACCEPTING THE CONSTRUCTION OF WATERLINES IN LINCOLN SQUARE NO. 2, POPPYPATCH NO. 2, AND WYLDEWOOD NO. 5 (Joe Martin)

WHEREAS, a report has been filed by the Director of Public Works that the construction of Waterlines in Lincoln Square No. 2, Popypatch No. 2, and Wyldewood No. 5 has been completed by Joe Martin

in accordance with the contract agreement dated October 7, 1974.

NOW, THEREFORE, BE IT RESOLVED that the construction of Waterlines In Lincoln Square No. 2, Popypatch No. 2, and Wyldewood No. 5 be accepted from said contractor, Joe Martin

that notice of completion be filed with the Recorder of Stanislaus County and that payment of amounts due in the amount of \$35,304.26 as provided in the contract, be authorized.

The foregoing resolution was introduced at a regular meeting of the Council of the City of Modesto held on the 21st day of April, 1975, by Councilman Kullijian, who moved its adoption, which motion being duly seconded by Councilman Newton, was upon roll call carried and the resolution adopted by the following vote:

AYES: Councilmen: Dunlap, Elliott, Kullijian, Mensinger,  
Newton, Siefkin, Mayor Davies  
NOES: Councilmen: None  
ABSENT: Councilmen: None

ATTEST:

  
W. T. CHYNOWETH, City Clerk

MODESTO CITY COUNCIL  
RESOLUTION NO. 75-473

A RESOLUTION ACCEPTING THE CONSTRUCTION OF WATERLINES ON MADISON STREET BETWEEN BLOCKS 401 TO 414 (Joe Martin)

WHEREAS, a report has been filed by the Director of Public Works that the construction of Waterlines on Madison Street between Blocks 401 to 414 has been completed by Joe Martin

in accordance with the contract agreement dated December 9, 1974.

NOW, THEREFORE, BE IT RESOLVED that the construction of Waterlines on Madison Street between Blocks 401 to 414 be accepted from said contractor, Joe Martin


that notice of completion be filed with the Recorder of Stanislaus County and that payment of amounts due in the amount of \$15,057.30 as provided in the contract, be authorized.

The foregoing resolution was introduced at a regular meeting of the Council of the City of Modesto held on the 21st day of April, 1975, by Councilman Kullijian, who moved its adoption, which motion being duly seconded by Councilman Newton, was upon roll call carried and the resolution adopted by the following vote:

AYES: Councilmen: Dunlap, Elliott, Kullijian, Mensinger, Newton, Siefkin, Mayor Davies

NOES: Councilmen: None

ABSENT: Councilmen: None

ATTEST:   
W. T. CHYNOWETH, City Clerk

MODESTO CITY COUNCIL  
RESOLUTION NO. 75-474

A RESOLUTION APPROVING PLANS AND SPECIFICATIONS AND AUTHORIZING CALL FOR BIDS FOR FURNISHING ONE OR MORE 1500 GPM FIRE DEPARTMENT PUMPERS

BE IT HEREBY RESOLVED by the Council of the City of Modesto as follows:

SECTION 1. The plans and specifications for furnishing one or more 1500 GPM Fire Department Pumpers copies of which are on file, are hereby accepted and approved.

SECTION 2. The City Clerk is hereby authorized to call for public competitive sealed bids for the above named project, to be opened in the office of the City Clerk, 801 11th Street, in the City of Modesto, on May 27, 1975 at 2:00 P.M. and the City Clerk is hereby directed to give notice inviting such sealed bids in the time, form, and manner provided by law.

SECTION 3. After the bids are opened, they shall be tabulated and analyzed and a report submitted to the Council at its next regular meeting.

The foregoing resolution was introduced at a regular meeting of the Council of the City of Modesto held on the 21st day of April, 1975, by Councilman Kullijian, who moved its adoption, which motion being duly seconded by Councilman Newton, was upon roll call carried and the resolution adopted by the following vote:

AYES:	Councilmen:	Dunlap, Elliott, Kullijian, Mensinger, Newton, Siefkin, Mayor Davies
NOES:	Councilmen:	None
ABSENT:	Councilmen:	None

ATTEST:

  
W. T. CHYNOWETH, City Clerk

MODESTO CITY COUNCIL  
RESOLUTION NO. 75-475

A RESOLUTION ACCEPTING THE CONSTRUCTION OF SUBTRUNK SEWER IN CARVER ROAD - CHEYENNE WAY TO BRIXTON LANE (Western Pipeline)

WHEREAS, a report has been filed by the Director of Public Works that the construction of Subtrunk sewer in Carver Road - Cheyenne Way to Brixton Lane has been completed by Western Pipeline

in accordance with the contract agreement dated September 23, 1974.

NOW, THEREFORE, BE IT RESOLVED that the construction of Subtrunk sewer in Carver Road - Cheyenne Way to Brixton Lane be accepted from said contractor, Western Pipeline

that notice of completion be filed with the Recorder of Stanislaus County and that payment of amounts due in the amount of \$13,951.00 as provided in the contract, be authorized.

The foregoing resolution was introduced at a regular meeting of the Council of the City of Modesto held on the 21st day of April, 1975, by Councilman Kullijian, who moved its adoption, which motion being duly seconded by Councilman Newton, was upon roll call carried and the resolution adopted by the following vote:

AYES:	Councilmen:	Dunlap, Elliott, Kullijian, Mensinger, Newton, Siefkin, Mayor Davies
NOES:	Councilmen:	None
ABSENT:	Councilmen:	None

ATTEST:

  
W. T. CHYNOWETH, City Clerk

MODESTO CITY COUNCIL  
RESOLUTION NO. 75-476

A RESOLUTION APPROVING PLANS AND SPECIFICATIONS AND AUTHORIZING CALL FOR BIDS FOR CONSTRUCTION OF PUMP STATION NO. 40 AND PUMP STATION NO. 41

BE IT HEREBY RESOLVED by the Council of the City of Modesto as follows:

SECTION 1. The plans and specifications for construction of Pump Station No. 40 and Pump Station No. 41 copies of which are on file, are hereby accepted and approved.

SECTION 2. The City Clerk is hereby authorized to call for public competitive sealed bids for the above named project, to be opened in the office of the City Clerk, 801 11th Street, in the City of Modesto, on May 6, 1975 at 11:00 A.M. and the City Clerk is hereby directed to give notice inviting such sealed bids in the time, form, and manner provided by law.

SECTION 3. After the bids are opened, they shall be tabulated and analyzed and a report submitted to the Council at its next regular meeting.

The foregoing resolution was introduced at a regular meeting of the Council of the City of Modesto held on the 21st day of April, 1975, by Councilman Kullijian, who moved its adoption, which motion being duly seconded by Councilman Newton, was upon roll call carried and the resolution adopted by the following vote:

AYES: Councilmen: Dunlap, Elliott, Kullijian, Mensinger,  
Newton, Siefkin, Mayor Davies

NOES: Councilmen: None

ABSENT: Councilmen: None

ATTEST:

  
W. T. CHYNOWETH, City Clerk

MODESTO CITY COUNCIL  
RESOLUTION NO. 75-477

A RESOLUTION ADOPTING A POLICY REGARDING ZONING FOR COMMERCIAL USES THAT DO NOT TYPICALLY LOCATE IN NEIGHBORHOOD OR COMMUNITY SHOPPING CENTERS. (SATELLITE COMMERCIAL AREAS)

WHEREAS, the City Council at its meeting of June 24, 1974, referred to the Planning Commission for study and recommendation, a series of matters pertaining to commercial development, one of which related to the need for a policy regarding zoning for commercial uses that do not typically locate in neighborhood or community shopping centers (satellite commercial areas), and

WHEREAS, the Planning Commission, after holding several informal public hearings, recommended to the City Council, by Resolution No. 75-49, adopted on March 19, 1975, a policy for satellite commercial areas, and

WHEREAS, the City Council held a public hearing on April 21, 1975, in the City Council Chambers, City Hall, 801 - 11th Street, Modesto, California and reviewed the proposed policy for satellite commercial areas, as recommended by the Planning Commission, and finds and determines that it is in the public interest to adopt said policy,

NOW, THEREFORE, BE IT RESOLVED by the Council of the City of Modesto as follows:

SECTION 1. The policy of the City of Modesto regarding zoning for commercial uses that do not typically locate in neighborhood or community shopping centers (satellite commercial areas) shall be as follows:

POLICY FOR SATELLITE COMMERCIAL AREAS

OBJECTIVES

The objectives of this policy are: 1) to accommodate commercial uses that do not typically locate in shopping centers, and 2) to accommodate persons who prefer to own their own commercial site rather than lease a site from a shopping center developer.

SPECIFICATIONS

It is the policy of the City of Modesto to permit development of a satellite commercial area meeting the following specifications if adequate zoning does not already exist in the area.

A satellite commercial area shall be:

- 1) Limited to one per General Plan neighborhood.
- 2) Located on a major street at its intersection with another major street or with a collector street.
- 3) Located at least 1/4 mile from any other satellite commercial area and at least 1/4 mile from any neighborhood or community shopping center which has been developed, zoned or shown on the General Plan Map.
- 4) Developed under the provisions of the Planned Development (P-D) Zone.
- 5) Limited to uses permitted within the H-1, Highway Frontage Zone.

- 6) Limited to each business having a maximum of a 5,000 square foot building.
- 7) No larger than 1-1/2 net acres in size. For a project involving a single use which does not customarily locate in a shopping center, the maximum size may be increased to 3 net acres.
- 8) Under construction within two years of the effective date of the P-D zoning approving the satellite area.

If construction is not commenced on the satellite commercial area within the two year time limitation, a rezoning shall be initiated to the previous or a more appropriate zone; no time extensions shall be granted.

SECTION 2. The above stated policy shall be reviewed annually to determine its effectiveness.

The foregoing resolution was introduced at a regular meeting of the Council of the City of Modesto held on the 21st day of April, 1975, by Councilmember Dunlap, who moved its adoption, which motion being duly seconded by Councilmember Siefkin, was upon roll call carried and the resolution adopted by the following vote:

AYES: Councilmembers: Dunlap, Kullijian, Mensinger, Newton, Siefkin, Mayor Davies  
 NOES: Councilmembers: Elliott  
 ABSENT: Councilmembers: None

ATTEST: W. T. Chynoweth  
 W. T. CHYNOWETH, City Clerk

(SEAL)

APPROVED AS TO FORM:

By Elwin L. Johnson  
 ELWIN L. JOHNSON, City Attorney

MODESTO CITY COUNCIL  
RESOLUTION NO. 75-477 A

A RESOLUTION ADOPTING A POLICY FOR CONSTRUCTION TIMING FOR  
NEIGHBORHOOD SHOPPING CENTERS.

WHEREAS, by Resolution No. 70-933 adopted by the City Council on September 21, 1970, entitled "A Resolution Concurring With the Planning Commission Zoning Policy Allowing Only One-Corner Neighborhood Commercial Development At Four-Corner Street Intersections" the Council concurred with and adopted the Planning Commission's Zoning Policy which allows only one-corner neighborhood commercial development at four-corner intersections, which policy is implemented by use of the P-D Planned Development Zone, whenever feasible, and

WHEREAS, said policy was set forth in Planning Commission Resolution No. 70-123, and made a part of the above referred to City Council Resolution No. 70-933 by reference, and

WHEREAS, the City Council at its meeting of June 24, 1974, referred to the Planning Commission for study and recommendation, a series of matters pertaining to commercial development, one of which related to construction timing for neighborhood shopping centers, and

WHEREAS, reports titled "Commercial Standards Report" dated September 1974 and "Commercial Standards Report - Part II Timing of Neighborhood Shopping Centers" dated September 1974 were prepared by the Modesto Planning Department to assist the Planning Commission in its study of construction timing for neighborhood shopping centers, and

WHEREAS, a public hearing was held by the Planning Commission on October 16, 1974, and November 5, 1974, in the City Council Chambers, City Hall, 801 - 11th Street, Modesto, California, at which times evidence both oral and documentary was received and considered, and

WHEREAS, the Planning Commission by its Resolution No. 74-191 adopted on November 5, 1974, recommended to the City Council that neighborhood shopping centers should be granted for a three-year period with one-year time extensions, each after benefit of public hearing, not to exceed three in number, a possibility if adequate cause is shown by developer. The Planning Commission also recommended that existing Planned Development Zones granted in the past for neighborhood shopping centers be eligible for the above time extension provision if adequate cause is shown,

NOW, THEREFORE, BE IT RESOLVED by the Council of the City of Modesto that the policy of the City of Modesto regarding construction timing for neighborhood shopping

centers shall be as follows: A Planned Development Zone for a neighborhood shopping center should be granted for a three-year period with a possibility of up to three one-year time extensions, if adequate cause is shown by the developer at a public hearing for each such time extension. Existing Planned Development Zones granted in the past for neighborhood shopping centers are eligible for such time extensions upon a showing of adequate cause.

BE IT FURTHER RESOLVED that the policy regarding one-corner neighborhood commercial development set forth in Resolution No. 70-933, which was adopted by the Council on September 21, 1970, is hereby modified as set forth in this resolution.

The foregoing resolution was introduced at a regular meeting of the Council of the City of Modesto held on the 21st day of April, 1975, by Councilmember Elliott, who moved its adoption, which motion being duly seconded by Councilmember Mensinger, was upon roll call carried and the resolution adopted by the following vote:

AYES: Councilmembers: Dunlap, Elliott, Kullijian, Mensinger, Newton, Siefkin,  
Mayor Davies

NOES: Councilmembers: None

ABSENT: Councilmembers: None

ATTEST: W. T. Chynoweth  
W. T. CHYNOWETH, City Clerk

(SEAL)

APPROVED AS TO FORM:

By Elwyn L. Johnson  
ELWYN L. JOHNSON, City Attorney

MODESTO CITY COUNCIL  
RESOLUTION NO. 75-477 B

A RESOLUTION ADOPTING A POLICY FOR COMMUNITY SHOPPING CENTERS.

WHEREAS, the City Council at its meeting of June 24, 1974, referred to the Planning Commission for study and recommendation, a series of matters pertaining to commercial development, one of which related to the need for a policy for community shopping centers, and

WHEREAS, a report titled "Commercial Standards Report" dated September 1974 was prepared by the Modesto Planning Department to assist the Commission in its study of a policy for community shopping centers, and

WHEREAS, a public hearing was held by the Planning Commission on October 16, 1974, and November 5, 1974, in the City Council Chambers, City Hall, 801 - 11th Street, Modesto, California, at which times evidence both oral and documentary was received and considered, and

WHEREAS, the Planning Commission by Resolution No. 74-191 adopted on November 5, 1974, recommended to the City Council a proposed policy for community shopping centers, and

WHEREAS, the City Council held a public hearing on April 21, 1975, in the City Council Chambers, City Hall, 801 - 11th Street, Modesto, California, and reviewed the proposed policy for community shopping centers, as recommended by the Planning Commission, and finds and determines that it is in the public interest to adopt said policy,

NOW, THEREFORE, BE IT RESOLVED by the Council of the City of Modesto that the policy of the City of Modesto regarding Community Shopping Centers shall be as follows:

POLICY FOR COMMUNITY SHOPPING CENTERS

It is the policy of the City of Modesto to permit development of community shopping centers at intersections of two major streets (higher classification of streets such as expressways and freeways also qualify) in areas where the need for such centers has been previously determined by the Planning Commission and the City Council. The need for additional community shopping centers in an area shall be determined through study by the City Council in conjunction with land use hearings held in October of each year. Since community shopping centers serve a large area and could satisfactorily be located at a number of major streets' intersections, such centers are not shown on the General Plan map prior to development.

Community shopping centers shall be developed under the provisions of the Planned Development (P-D) Zone and shall be located at only one corner of an intersection of major streets. To guarantee that a full community shopping center will be developed, the project area shall contain from 10 to 30 acres and shall have a minimum of 100,000 and a maximum of 300,000 square feet of gross floor area. The first phase of the project shall include the major tenant of the shopping center which shall be a junior department store, a department store, or a discount store. Other uses may accompany construction of the junior department store, department store, or discount store as part of the first phase of the project, but the major tenant shall be the first to open for business.

The time limit for commencement of the first phase of development of the community shopping center shall be three years. If construction of the first phase of a shopping center P-D does not occur within the three-year time limit, one-year time extensions, after benefit of public hearing, not to exceed three in number, may be granted by the Planning Commission if adequate cause is shown by the developer.

The foregoing resolution was introduced at a regular meeting of the Council of the City of Modesto held on the 21st day of April, 1975, by Councilmember Elliott, who moved its adoption, which motion being duly seconded by Councilmember Mensinger, was upon roll call carried and the resolution adopted by the following vote:

AYES: Councilmembers: Dunlap, Elliott, Kullijian, Mensinger, Newton, Siefkin, Mayor Davies

NOES: Councilmembers: None

ABSENT: Councilmembers: None

ATTEST:

  
\_\_\_\_\_  
W. T. CHYNOWETH, City Clerk

(SEAL)

APPROVED AS TO FORM:

By

  
ELWYN L. JOHNSON, City Attorney

MODESTO CITY COUNCIL  
RESOLUTION NO. 75-478

A RESOLUTION WITHDRAWING CERTAIN DESCRIBED  
TERRITORY FROM THE MC HENRY-DRY CREEK  
FIRE PROTECTION DISTRICT IN STANISLAUS COUNTY.

WHEREAS, a portion of the McHenry-Dry Creek  
Fire Protection District in Stanislaus County was annexed to the  
City of Modesto as McHenry-Woodrow Addition  
by Ordinance No. 1439-C.S. adopted on March 17,  
1975, and said addition officially became a part of the City of  
Modesto on April 11, 1975, and

WHEREAS, the Health and Safety Code of the State of  
California provides that whenever any portion of such a District is  
included within a city by reason of annexation, such portion may be  
withdrawn from the District by the filing with the governing body of  
the District and the Stanislaus County Board of Supervisors, the tax  
levying authority of the District, a copy of a resolution of the  
legislative body of the city, describing the included portion, and  
declaring such portion withdrawn, and

WHEREAS, it is to the best interests of the residents in  
the area of said Fire Protection District which has been annexed to  
the City that the area be withdrawn from said Fire Protection  
District and provided fire prevention and fire fighting services by  
the City,

NOW, THEREFORE, BE IT RESOLVED by the Council of the City  
of Modesto that the territory, the description of which is attached  
hereto and made a part hereof as though set forth in full herein, be  
withdrawn from the boundaries of the McHenry-Dry Creek  
Fire Protection District in Stanislaus County. Said withdrawal to  
be effective at 12:00 midnight on December 31, 1975.

BE IT FURTHER RESOLVED that the City Clerk be, and he is  
hereby directed to file a certified copy of this resolution with the  
governing body of the District and the Stanislaus County Board of  
Supervisors, the tax levying authority of the District.

The foregoing resolution was introduced at a regular meeting of the Council of the City of Modesto held on the 21st day of April, 1975, by Councilman Kullijian, who moved its adoption, which motion being duly seconded by Councilman Newton, was upon roll call carried and the resolution adopted by the following vote:

AYES: Councilmen: Dunlap, Elliott, Kullijian, Mensinger, Newton, Siefkin, Mayor Davies  
NOES: Councilmen: None  
ABSENT: Councilmen: None

ATTEST: W. T. Chynoweth  
W. T. CHYNOWETH, City Clerk

(SEAL)

APPROVED AS TO FORM:

By Elwyn L. Johnson  
ELWYN L. JOHNSON, City Attorney

APPROVED AS TO DESCRIPTION:

By R. A. Bessford  
Public Works Department

Refile  
4-16-75

October 9, 1974

MCHENRY - WOODROW ADDITION

Amended 1-28-75 as  
per Local Agency  
Formation Commission

All that real property in the State of California, County of Stanislaus, being a portion of the Southeast quarter of Section 8, Township 3 South, Range 9 East, Mount Diablo Base and Meridian, described as follows:

Beginning at a point on the existing City Limits as established by a Northeastern corner of the MCHENRY ADDITION (241), as per description filed October 9, 1969, as Instrument 33951, Stanislaus County Records, said point being on the center line of a public road known as Woodrow Avenue, said line also being the South line of the North half of the Southeast quarter of Section 8;

1. thence along a Northern line of ADDITION (241), and the center line of said Woodrow Avenue, North  $89^{\circ}30'00''$  West, 130.29 feet, to a Northeastern corner of the LEVELAND ADDITION (221), as per description filed August 14, 1968, as Instrument 25254, Stanislaus County Records;
2. thence along the boundary of ADDITION (221), North  $89^{\circ}30'00''$  West, 845.19 feet;
3. thence North  $01^{\circ}20'00''$  West, 270.14 feet;
4. thence South  $89^{\circ}30'00''$  East, 120.06 feet;
5. thence North  $01^{\circ}20'00''$  West, 60.03 feet;
6. thence South  $89^{\circ}30'00''$  East, 120.06 feet;
7. thence North  $01^{\circ}20'00''$  West, 544.80 feet; to a point on a Southern line of the STANDIFORD ADDITION (264), as per description filed November 3, 1970, as Instrument 36118, Stanislaus County Records;
8. thence along a Southern line of said ADDITION (264), South  $89^{\circ}35'00''$  East, 1040.31 feet, to the center line of a 110.00 foot public road known as McHenry Avenue, said line also being the East line of Section 8;
9. thence leaving the existing City Limits and along said center line of McHenry Avenue, South  $01^{\circ}20'00''$  East, 876.48 feet, to a Northwestern corner of ADDITION (241);
10. thence along the boundary of ADDITION (241), South  $01^{\circ}20'00''$  East, 145.00 feet;
11. thence North  $89^{\circ}30'00''$  West, 305.00 feet;
12. thence North  $01^{\circ}20'00''$  West, 145.00 feet, to the point of beginning, containing 23.573 Acres, more or less.

MODESTO CITY COUNCIL  
RESOLUTION NO. 75-479

A RESOLUTION DETERMINING THAT THE PUBLIC INTEREST AND CONVENIENCE REQUIRE THAT AN AREA BE ANNEXED TO THE MODESTO MUNICIPAL SEWER DISTRICT NO. 1; SETTING FORTH A GENERAL DESCRIPTION OF THE AREA PROPOSED TO BE ANNEXED TO THE DISTRICT; AND NAMING A TIME AND PLACE FOR HEARING ON THE ANNEXATION OF SAID TERRITORY TO SAID DISTRICT AND PROVIDING FOR NOTICE THEREOF. (MC HENRY-WOODROW)

WHEREAS, there has been annexed to the City of Modesto on March 17, 1975, certain territory known as McHenry-Woodrow Addition, and

WHEREAS, the inclusion of the area contained in McHenry-Woodrow Addition to the Modesto Municipal Sewer District No. 1 of the City of Modesto is required by the public interest and convenience,

NOW, THEREFORE, BE IT RESOLVED by the Council of the City of Modesto as follows:

SECTION 1. The public interest and convenience require that that certain area annexed to the City of Modesto and known as McHenry-Woodrow Addition (herein called the area proposed to be annexed) be annexed to the Modesto Municipal Sewer District No. 1 (herein called the "district") under the Community Facilities Law of 1911 (California Health and Safety Code Sections 4600, et seq., herein called the "law") pursuant to Article 6 of the law.

SECTION 2. A general description of the boundaries of the area proposed to be annexed to the district is attached hereto and made a part hereof as though set forth in full herein.

SECTION 3. The area proposed to be annexed to the Modesto Municipal Sewer District No. 1 is hereby designated as Modesto Municipal Sewer District No. 1 Annexation No. 133.

SECTION 4. The Council hereby declares that the area proposed to be annexed to the district will be benefited by such annexation.

SECTION 5. Monday, June 9, 1975, at the hour of 7:30 P.M., is hereby named as the time and the City Council Chambers, City Hall, 801 11th Street, Modesto, California, is hereby named as the place for the hearing by the Council of the city of objections by any person interested in the annexation of the territory proposed to be annexed. On said day fixed for the hearing, or any day to which the hearing is continued, the Council shall hear and consider all written and oral objections presented to the annexation of the territory proposed to be annexed. At the hearing

the Council may exclude from the territory proposed to be annexed any area that in its opinion would not be benefited by inclusion within the Modesto Municipal Sewer District No. 1. The Council will not modify the boundaries of the territory proposed to be annexed so as to exclude from it any land which would in the judgment of the Council be benefited by inclusion within the Modesto Municipal Sewer District No. 1, nor will the Council include in the territory proposed to be annexed any lands which will not in its judgment be so benefited. Upon the final hearing, and after making all necessary and proper changes (if any) in the boundaries of the territory proposed to be annexed, the Council may, by resolution passed by a vote of two-thirds (2/3) of all of its members, annex the territory designated as Modesto Municipal Sewer District No. 1 Annexation No. 133.

SECTION 6. The City Clerk is hereby directed, upon the adoption of this resolution, to cause this resolution, together with the names of the members of the Council voting for and against it, to be published once a week for at least two (2) weeks before the day fixed for the hearing in The Modesto Bee, a newspaper of general circulation printed and published in the City. The first of said publications shall be not more than sixty (60) nor less than thirty (30) days prior to the date fixed for the hearing. The City Clerk is hereby further directed to cause copies of this resolution to be posted in three (3) public places within the area proposed to be annexed, which said public places are hereby fixed and determined by the Council as follows:

- (1) The South line of Woodrow Avenue at the West line of McHenry Avenue.
- (2) The South line of Troy Way at a Western line of McHenry-Woodrow Addition.
- (3) The North line of Woodrow Avenue at the West line of McHenry-Woodrow Addition.

Said posting shall be made not earlier than the sixtieth (60th) nor later than the thirtieth (30th) day prior to the date fixed for the hearing. Not earlier than sixty (60) nor later than thirty (30) days prior to the hearing a copy of this resolution, together with a map showing the boundary lines of the territory proposed to be annexed, shall be mailed postage prepaid;

(1) to each person to whom land in the area proposed to be annexed is assessed either (a) as such owner as shown on the last equalized county assessment roll of the County, at his address as shown upon said roll, or in the case of any real property assessed

for purposes of general taxation by the State Board of Equalization then to the owner of such property as shown on the last roll of the State Board of Equalization transmitted to the County Auditor of the County at his address as shown upon such roll, or (b) as such owner is otherwise known to the City Clerk at his address as known to the City Clerk (and the City Clerk shall make diligent efforts to ascertain the names and addresses of all persons owning land in the area proposed to be annexed as of a date not more than thirty (30) days prior to the date of the hearing, including inspection by or for him of said last equalized county assessment roll, said roll of said State Board of Equalization, the County Assessor's records, the County Recorder's records, and inquiry at other sources); and

(2) to each person who has any interest in any land in the area proposed to be annexed whose name and address and a designation of the land in which he is interested is on file in the office of the City Clerk.

Any error, omission or mistake in any such mailing or any failure of any person to receive any such printed copy of this resolution (and such map) shall not invalidate the proceedings hereby initiated. Said publication, posting and mailing shall constitute notice of the hearing and no other notice of the hearing need be given.

SECTION 7. This resolution is adopted, and all proceedings for the annexation of the territory proposed to be annexed and designated as Modesto Municipal Sewer District No. 1 Annexation No. 133, shall be taken pursuant to the Law.

The foregoing resolution was introduced at a regular meeting of the Council of the City of Modesto held on the 21st day of April, 1975, by Councilman Kullijian, who moved its adoption, which motion being duly seconded by Councilman Newton, was upon roll call carried and the resolution adopted by the following vote:

AYES: Councilmen: Dunlap, Elliott, Kullijian, Mensinger, Newton, Siefkin, Mayor Davies

NOES: Councilmen: None

ABSENT: Councilmen: None

ATTEST: W. T. Chynoweth  
W. T. CHYNOWETH, City Clerk

(SEAL)

APPROVED AS TO FORM:

By Elwyn L. Johnson  
ELWYN L. JOHNSON, City Attorney

APPROVED AS TO DESCRIPTION:

By R. C. Hayward  
Public Works Department

*R.H.H.*  
4-16-75

October 9, 1974

MCHENRY - WOODROW ADDITION

Amended 1-28-75 as  
per Local Agency  
Formation Commission

All that real property in the State of California, County of Stanislaus, being a portion of the Southeast quarter of Section 8, Township 3 South, Range 9 East, Mount Diablo Base and Meridian, described as follows:

Beginning at a point on the existing City Limits as established by a Northeastern corner of the MCHENRY ADDITION (241), as per description filed October 9, 1969, as Instrument 33951, Stanislaus County Records, said point being on the center line of a public road known as Woodrow Avenue, said line also being the South line of the North half of the Southeast quarter of Section 8;

1. thence along a Northern line of ADDITION (241), and the center line of said Woodrow Avenue, North  $89^{\circ}30'00''$  West, 130.29 feet, to a Northeastern corner of the LEVELAND ADDITION (221), as per description filed August 14, 1968, as Instrument 25254, Stanislaus County Records;
2. thence along the boundary of ADDITION (221), North  $89^{\circ}30'00''$  West, 845.19 feet;
3. thence North  $01^{\circ}20'00''$  West, 270.14 feet;
4. thence South  $89^{\circ}30'00''$  East, 120.06 feet;
5. thence North  $01^{\circ}20'00''$  West, 60.03 feet;
6. thence South  $89^{\circ}30'00''$  East, 120.06 feet;
7. thence North  $01^{\circ}20'00''$  West, 544.80 feet; to a point on a Southern line of the STANDIFORD ADDITION (264), as per description filed November 3, 1970, as Instrument 36118, Stanislaus County Records;
8. thence along a Southern line of said ADDITION (264), South  $89^{\circ}35'00''$  East, 1040.31 feet, to the center line of a 110.00 foot public road known as McHenry Avenue, said line also being the East line of Section 8;
9. thence leaving the existing City Limits and along said center line of McHenry Avenue, South  $01^{\circ}20'00''$  East, 876.48 feet, to a Northwestern corner of ADDITION (241);
10. thence along the boundary of ADDITION (241), South  $01^{\circ}20'00''$  East, 145.00 feet;
11. thence North  $89^{\circ}30'00''$  West, 305.00 feet;
12. thence North  $01^{\circ}20'00''$  West, 145.00 feet, to the point of beginning, containing 23.573 Acres, more or less.

CLERK'S CERTIFICATE

I, W. T. CHYNOWETH, City Clerk of the City of Modesto, California, do hereby certify as follows:

The foregoing is a full, true and correct copy of a resolution duly adopted by at least a two-thirds (2/3) vote of all members of the Council at a regular meeting of said Council duly and regularly and legally called and held on due notice on April 21 1975, of which meeting all of the members of said Council had due notice, and at which two-thirds (2/3) thereof were present and acting:

At said meeting said resolution was introduced upon motion of Councilman Kullijian, seconded by Councilman Newton, and adopted by the following vote:

AYES: Councilmen: Dunlap, Elliott, Kullijian, Mensinger, Newton, Siefkin, Mayor Davies


NOES: Councilmen: None

ABSENT: Councilmen: None

I have carefully compared the same with the original minutes of said meeting on file and of record in my office and the foregoing is a full, true and correct copy of the original resolution adopted at said meeting and entered in said minutes; and

Said resolution has not been amended, modified or rescinded since the date of its adoption and the same is now in full force and effect.

DATED: April 22, 1975

  
\_\_\_\_\_  
City Clerk of the City of Modesto,  
California

(SEAL)

MODESTO CITY COUNCIL  
RESOLUTION NO. 75-480

A RESOLUTION APPROVING AGREEMENT BETWEEN THE CITY OF MODESTO AND JAMES PRICE AND EDWARD JOHNSON, AND ACCEPTING GRANT DEED, FOR PURCHASE OF PROPERTY NEEDED FOR DRY CREEK PARK

BE IT HEREBY RESOLVED by the Council of the City of Modesto that the agreement between the City of Modesto and James Price and Edward Johnson

for purchase of river bottom land required from the Price subdivision, between Thousand Oaks Park and El Vista, for Dry Creek Park (15.028 acres; price per acre \$4,850; total cost \$72,885)

be, and it is hereby approved.

BE IT FURTHER RESOLVED that the execution of said agreement by the designated city officials be authorized, and Grant Deed is hereby accepted.

The foregoing resolution was introduced at a regular meeting of the Council of the City of Modesto held on the 21st day of April, 1975, by Councilman Dunlap, who moved its adoption, which motion being duly seconded by Councilman Siefkin, was upon roll call carried and the resolution adopted by the following vote:

AYES: Councilmen: Dunlap, Elliott, Mensinger, Newton,  
Siefkin, Mayor Davies  
NOES: Councilmen: Kullijian  
ABSENT: Councilmen: None

ATTEST:

  
W. T. CHYNOWETH, City Clerk

MODESTO CITY COUNCIL  
RESOLUTION NO. 75-481

SUPPLEMENTAL LEASE

A RESOLUTION APPROVING/AGREEMENT BETWEEN THE CITY OF MODESTO AND SEARS, ROEBUCK AND COMPANY FOR CITY OPERATION OF PARKING LOT ON 10TH BETWEEN K AND L STREETS

BE IT HEREBY RESOLVED by the Council of the City of Modesto supplemental lease that the/agreement between the City of Modesto and Sears, Roebuck and Company

for City operation of parking lot on 10th between K and L Streets (extend current lease with City to February 28, 1977)

be, and it is hereby approved.

BE IT FURTHER RESOLVED that the execution of said/agreement supplemental lease by the designated city officials be authorized.


The foregoing resolution was introduced at a regular meeting of the Council of the City of Modesto held on the 21st day of April , 1975, by Councilman Kullijian , who moved its adoption, which motion being duly seconded by Councilman Newton, was upon roll call carried and the resolution adopted by the following vote:

AYES: Councilmen: Dunlap, Elliott, Kullijian, Mensinger, Newton, Siefkin, Mayor Davies

NOES: Councilmen: None

ABSENT: Councilmen: None

ATTEST:

  
W. T. CHYNOWETH, City Clerk

MODESTO CITY COUNCIL  
RESOLUTION NO. 75-482

A RESOLUTION APPROVING AGREEMENT BETWEEN THE CITY OF MODESTO AND  
MODESTO CITY SCHOOL DISTRICT OF STANISLAUS COUNTY FOR ACQUISITION  
OF NEIGHBORHOOD PARK SITE - SCENIC EAST NEIGHBORHOOD


BE IT HEREBY RESOLVED by the Council of the City of Modesto  
that the agreement between the City of Modesto and Modesto City  
School District of Stanislaus County  
for acquisition of neighborhood park site (City's acquisition of  
5.56 acres for a total sum of \$48,034.93, which includes park site  
and street improvements)  
be, and it is hereby approved.

BE IT FURTHER RESOLVED that the execution of said agreement  
by the designated city officials be authorized.

The foregoing resolution was introduced at a regular meeting  
of the Council of the City of Modesto held on the 21st day of  
April , 1975, by Councilman Dunlap , who moved  
its adoption, which motion being duly seconded by Councilman Siefkin,  
was upon roll call carried and the resolution adopted by the follow-  
ing vote:

AYES: Councilmen: Dunlap, Elliott, Mensinger, Newton,  
Siefkin, Mayor Davies  
NOES: Councilmen: Kullijian  
ABSENT: Councilmen: None

ATTEST:

  
W. T. CHYNOWETH, City Clerk

MODESTO CITY COUNCIL  
RESOLUTION NO. 75-483

A RESOLUTION APPROVING AGREEMENT BETWEEN THE CITY OF MODESTO AND LAWRENCE AND IDA McCLURE, AND ACCEPTING GRANT DEED, FOR PURCHASE OF PROPERTY FOR DRY CREEK REGIONAL PARK

BE IT HEREBY RESOLVED by the Council of the City of Modesto that the agreement between the City of Modesto and Lawrence and Ida McClure for purchase of property for Dry Creek Regional Park (6.32 acres at \$4,500 for a total of \$28,440.00) be, and it is hereby approved.

BE IT FURTHER RESOLVED that the execution of said agreement by the designated city officials be authorized, and Grant Deed is hereby accepted.

The foregoing resolution was introduced at a regular meeting of the Council of the City of Modesto held on the 21st day of April, 1975, by Councilman Dunlap, who moved its adoption, which motion being duly seconded by Councilman Siefkin, was upon roll call carried and the resolution adopted by the following vote:

AYES:	Councilmen:	Dunlap, Elliott, Mensinger, Newton, Siefkin, Mayor Davies
NOES:	Councilmen:	Kullijian
ABSENT:	Councilmen:	None

ATTEST:

  
W. T. CHYNOWETH, City Clerk

MODESTO CITY COUNCIL  
RESOLUTION NO. 75-484

LEASE

A RESOLUTION APPROVING/AGREEMENT BETWEEN THE CITY OF MODESTO AND  
C. J. RUMBLE AND SONS, INC. FOR NORTHEAST END NEIGHBORHOOD PARK  
SITE FOR AGRICULTURAL PURPOSES

BE IT HEREBY RESOLVED by the Council of the City of Modesto  
lease  
that the/agreement between the City of Modesto and C. J. Rumble  
and Sons, Inc.

for Northeast End Neighborhood Park site for agricultural purposes

(Term commencing April 1, 1975 and ending October 31, 1975 for rental  
of \$250.00)  
be, and it is hereby approved.

BE IT FURTHER RESOLVED that the execution of said/agreement  
lease  
by the designated city officials be authorized.

The foregoing resolution was introduced at a regular meeting  
of the Council of the City of Modesto held on the 21st day of  
April , 1975, by Councilman Kullijian , who moved  
its adoption, which motion being duly seconded by Councilman Newton,  
was upon roll call carried and the resolution adopted by the follow-  
ing vote:

AYES: Councilmen: Dunlap, Elliott, Kullijian, Mensinger,  
Newton, Siefkin, Mayor Davies

NOES: Councilmen: None

ABSENT: Councilmen: None

ATTEST:

*W. T. Chynoweth*  
W. T. CHYNOWETH, City Clerk

MODESTO CITY COUNCIL  
RESOLUTION NO. 75-485

A RESOLUTION APPROVING AGREEMENT BETWEEN THE CITY OF MODESTO AND CHARLES P. FENLEY, ET AL TO DEFER PAYMENT OF SANITARY SUBTRUNK SEWER AND STORM DRAINAGE FEES FOR A PERIOD OF FIVE (5) YEARS UNDER CERTAIN CONDITIONS, PROPERTY LOCATED AT THE NORTHWEST CORNER OF OAKDALE ROAD AND WYLE DRIVE

BE IT HEREBY RESOLVED by the Council of the City of Modesto

that the agreement between the City of Modesto and Charles P. Fenley, et al

~~for~~ to defer payment of sanitary subtrunk sewer and storm drainage fees for a period of five (5) years under certain conditions, property located at the northwest corner of Oakdale Road and Wyle Drive

be, and it is hereby approved.

BE IT FURTHER RESOLVED that the execution of said agreement by the designated city officials be authorized.


The foregoing resolution was introduced at a regular meeting of the Council of the City of Modesto held on the 21st day of April, 1975, by Councilman Kullijian, who moved its adoption, which motion being duly seconded by Councilman Newton, was upon roll call carried and the resolution adopted by the following vote:

AYES: Councilmen: Dunlap, Elliott, Kullijian, Mensinger,  
Newton, Siefkin, Mayor Davies

NOES: Councilmen: None

ABSENT: Councilmen: None

ATTEST:

  
W. T. CHYNOWETH, City Clerk

MODESTO CITY COUNCIL  
RESOLUTION NO. 75-486

A RESOLUTION APPROVING THE FINAL MAP OF THE  
WOODGLEN PARK NO. 1  
SUBDIVISION OF THE CITY OF MODESTO.

WHEREAS, Joaquin Construction Co., Inc., a corporation, and

Norman J. Winsor and Lola Jean Winsor, husband and wife,

1/8 (are) possessed of a tract of land situate in the City of Modesto, County of Stanislaus,  
consisting of 21.459 acres, known as the Woodglen Park No. 1  
Subdivision, and

WHEREAS, a tentative map of said tract was approved by the City Planning  
Commission on the 20th day of August, 1974, and

WHEREAS, the final map of said tract has been approved by the Secretary of the  
City Planning Commission, and

WHEREAS, the City Engineer of the City of Modesto has certified that the final  
map of said Woodglen Park No. 1 Subdivision meets all  
of the provisions of the California Subdivision Map Act and the provisions of the Modesto  
Municipal Code relating to subdivisions, and that the map is technically correct,

NOW, THEREFORE, BE IT RESOLVED by the Council of the City of Modesto that said  
final map be approved; that the streets, alleys and easements as shown thereon within the  
boundaries of said tract be accepted on behalf of the public for public use; and that the  
City Clerk be authorized to certify the map of said tract on behalf of the City of Modesto  
after the fees and deposits required by the Modesto Municipal Code in amounts determined  
by the City Engineer have been paid, and subdividers have furnished securities, as set  
forth in Section 4-4.605 of the Modesto Municipal Code, which shall secure the obligations  
set forth in Section 66499.3 of the Government Code of the State of California. Said  
securities shall be in forms acceptable to the City Attorney and in the amounts required by  
the Agreement hereinafter referred to.

BE IT FURTHER RESOLVED that the City Manager and the City Clerk be authorized to execute and attest, respectively, an agreement with subdividers as required by Section 4-4.604 (c) of the Modesto Municipal Code.

The foregoing resolution was introduced at a regular meeting of the Council of the City of Modesto held on the 21st day of April, 1975, by Councilmember Kullijian, who moved its adoption, which motion being duly seconded by Councilmember Newton, was upon roll call carried and the resolution adopted by the following vote:

AYES: Councilmembers: Dunlap, Elliott, Kullijian, Newton, Mensinger, Siefkin, Mayor Davies

NOES: Councilmembers: None

ABSENT: Councilmembers: None

ATTEST:

W. T. Chynoweth  
W. T. CHYNOWETH, City Clerk

(SEAL)

APPROVED AS TO FORM:

By

Elwyn L. Johnson  
ELWYN L. JOHNSON, City Attorney

MODESTO CITY COUNCIL  
RESOLUTION NO. 75-487

A RESOLUTION APPROVING APPROPRIATION TRANSFER OF \$6,100 TO PROVIDE FUNDS TO COVER ADDED COSTS OF STREET LIGHT AND SIGNAL MAINTENANCE FOR THE BALANCE OF THE YEAR

BE IT RESOLVED by the Council of the City of Modesto that the following appropriation transfer(s) are approved:

GENERAL FUND (101)

FROM: Reserve (60-101)	\$6,100
TO: Street Lights & Signals (320-43-101)	\$6,100

(To cover added costs of street light and signal maintenance for the balance of the year. See memo dated April 11, 1975)

The foregoing resolution was introduced at a regular meeting of the Council of the City of Modesto held on the 21st day of April, 1975, by Councilman Kullijian, who moved its adoption, which motion being duly seconded by Councilman Newton, was upon roll call carried and the resolution adopted by the following vote:

AYES: Councilmen: Dunlap, Elliott, Kullijian, Mensinger,  
Newton, Siefkin, Mayor Davies

NOES: Councilmen: None

ABSENT: Councilmen: None

ATTEST: W. T. Chynoweth  
W. T. CHYNOWETH, City Clerk

MODESTO CITY COUNCIL  
RESOLUTION NO. 75-488

A RESOLUTION APPROVING APPROPRIATION TRANSFER OF \$5,000 TO PROVIDE FUNDS FOR WEST TRUNK ENGINEERING STUDY

BE IT RESOLVED by the Council of the City of Modesto that the following appropriation transfer(s) are approved:

SEWER SERVICE FUND (212)

FROM: General Reserve (60-212) \$5,000  
TO: Area Wide Facilities Plan (6615-212) \$5,000

(To provide for West Trunk Engineering Study contained in agreement with Jenks and Adamson dated December 23, 1974 (Resolution 74-1172). Funds covering this study should have been included, but were omitted from the original amount approved by Council Resolution 75-271 (Appropriation Transfer 158).

Amount currently approved		\$90,000
Items A,B,E,&F	\$52,000	
C&D	38,000	
West Trunk Study	<u>5,000</u>	<u>95,000</u>
		<u>\$(5,000)</u>

The foregoing resolution was introduced at a regular meeting of the Council of the City of Modesto held on the 21st day of April, 1975, by Councilman Kullijian, who moved its adoption, which motion being duly seconded by Councilman Newton, was upon roll call carried and the resolution adopted by the following vote:

AYES: Councilmen: Dunlap, Elliott, Kullijian, Mensinger,  
Newton, Siefkin, Mayor Davies  
NOES: Councilmen: None  
ABSENT: Councilmen: None

ATTEST:

  
W. T. CHYNOWETH, City Clerk

MODESTO CITY COUNCIL  
RESOLUTION NO. 75-489

A RESOLUTION APPROVING APPOINTMENTS TO COUNCIL COMMITTEES

BE IT HEREBY RESOLVED by the Council of the City of Modesto that the Councilmembers are hereby appointed to the following designated committees:

Economic Development Action Committee	Newton
City-County Police Services Study Committee	Kullijian Newton
Stanislaus County Highway Advisory Committee	Siefkin Newton, Alt.
City-County Committee	Mensinger Elliott
Tuolumne River Regional Park Plan Committee	Dunlap Siefkin
Public Projects Committee	Dunlap, Chmn. Elliott Siefkin
Chamber of Commerce Board of Directors Liaison	Elliott
League of California Cities; Central Valley Division Executive Committee	Elliott Newton, Alt.
Stanislaus Area Association of Governments	Dunlap Kullijian Mensinger Elliott, Alt. Newton, Alt. Siefkin, Alt.
Stanislaus Area Association of Governments Executive Committee	Mensinger
Sister City Committee Liaison	Dunlap
California Council on Criminal Justice	Newton
Local Agency Formation Commission	Siefkin
Ancillary Manpower Planning Board #5	Elliott
City-County Transportation Study Committee	Kullijian Mensinger
Council-Supervisors Liaison Committee	Davies Newton

The foregoing resolution was introduced at a regular meeting of the Council of the City of Modesto held on the 21st day of April, 1975, By Councilmember Mensinger, who moved its adoption, which motion being duly seconded by Councilmember Dunlap, was upon roll call

carried and the resolution adopted by the following vote:

AYES: Councilmembers: Dunlap, Elliott, Kullijian, Mensinger,  
Newton, Siefkin, Mayor Davies

NOES: Councilmembers: None

ABSENT: Councilmembers: None

ATTEST: W. T. Chynoweth  
W. T. CHYNOWETH, City Clerk

MODESTO CITY COUNCIL  
RESOLUTION NO. 75-490


A RESOLUTION APPOINTING JIM MADISON TO THE CULTURE COMMISSION TO REPLACE ROY H. HALL FOR A TERM ENDING JANUARY 1, 1978 AND APPOINTING GENE W. ANDERSON AS A MEMBER OF THE CULTURE COMMISSION

BE IT RESOLVED by the Council of the City of Modesto that Jim Madison is hereby appointed to the Culture Commission to replace Roy H. Hall for a term ending January 1, 1978.

BE IT FURTHER RESOLVED that Gene W. Anderson is hereby appointed as a member of the Culture Commission.

The foregoing resolution was introduced at a regular meeting of the Council of the City of Modesto held on the 21st day of April, 1975, by Councilmember Elliott, who moved its adoption, which motion being duly seconded by Councilmember Dunlap, Was upon roll call carried and the resolution adopted by the following vote:

AYES: Councilmembers: Dunlap, Elliott, Kullijian, Mensinger,  
Newton, Siefkin, Mayor Davies  
NOES: Councilmembers: None  
ABSENT: Councilmembers: None

ATTEST:   
W. T. CHYNOWETH, City Clerk

MODESTO CITY COUNCIL  
RESOLUTION NO. 75-491

A RESOLUTION ACCEPTING THE CONSTRUCTION OF WATERLINES IN CARVER VILLAGE (Robco Construction Co.)

WHEREAS, a report has been filed by the Director of Public Works that the construction of Waterlines in Carver Village has been completed by Robco Construction Co.

in accordance with the contract agreement dated September 23, 1974.

NOW, THEREFORE, BE IT RESOLVED that the construction of waterlines in Carver Village be accepted from said contractor, Robco Construction Co.

that notice of completion be filed with the Recorder of Stanislaus County and that payment of amounts due in the amount of \$59,265.61 as provided in the contract, be authorized.

The foregoing resolution was introduced at a regular meeting of the Council of the City of Modesto held on the 28th day of April, 1975, by Councilman Newton, who moved its adoption, which motion being duly seconded by Councilman Dunlap, was upon roll call carried and the resolution adopted by the following vote:

AYES: Councilmen: Dunlap, Elliott, Kullijian, Mensinger,  
Newton, Siefkin, Mayor Davies  
NOES: Councilmen: None  
ABSENT: Councilmen: None

ATTEST: W. T. Chynoweth  
W. T. CHYNOWETH, City Clerk

MODESTO CITY COUNCIL  
RESOLUTION NO. 75-492

A RESOLUTION APPROVING PLANS AND SPECIFICATIONS AND AUTHORIZING CALL FOR BIDS FOR CONSTRUCTION OF WATERLINES IN LINCOLN SQUARE NO. 3 SUBDIVISION

BE IT HEREBY RESOLVED by the Council of the City of Modesto as follows:

SECTION 1. The plans and specifications for construction of waterlines in Lincoln Square No. 3 Subdivision copies of which are on file, are hereby accepted and approved.

SECTION 2. The City Clerk is hereby authorized to call for public competitive sealed bids for the above named project, to be opened in the office of the City Clerk, 801 11th Street, in the City of Modesto, on May 13, 1975 at 11:10 A.M. and the City Clerk is hereby directed to give notice inviting such sealed bids in the time, form, and manner provided by law.

SECTION 3. After the bids are opened, they shall be tabulated and analyzed and a report submitted to the Council at its next regular meeting.

The foregoing resolution was introduced at a regular meeting of the Council of the City of Modesto held on the 28th day of April, 1975, by Councilman Newton, who moved its adoption, which motion being duly seconded by Councilman Dunlap, was upon roll call carried and the resolution adopted by the following vote:

AYES: Councilmen: Dunlap, Elliott, Kullijian, Mensinger,  
Newton, Siefkin, Mayor Davies

NOES: Councilmen: None

ABSENT: Councilmen: None

ATTEST:

  
W. T. CHYNOWETH, City Clerk

MODESTO CITY COUNCIL  
RESOLUTION NO. 75-493

A RESOLUTION APPROVING PLANS AND SPECIFICATIONS AND AUTHORIZING CALL FOR BIDS FOR FURNISHING ANNUAL REQUIREMENTS OF LIQUID AND EMULSIFIED ASPHALTS

BE IT HEREBY RESOLVED by the Council of the City of Modesto as follows:

SECTION 1. The plans and specifications for furnishing annual requirements of liquid and emulsified asphalts copies of which are on file, are hereby accepted and approved.

SECTION 2. The City Clerk is hereby authorized to call for public competitive sealed bids for the above named project, to be opened in the office of the City Clerk, 801 11th Street, in the City of Modesto, on May 15, 1975 at 2:00 P.M. and the City Clerk is hereby directed to give notice inviting such sealed bids in the time, form, and manner provided by law.

SECTION 3. After the bids are opened, they shall be tabulated and analyzed and a report submitted to the Council at its next regular meeting.


The foregoing resolution was introduced at a regular meeting of the Council of the City of Modesto held on the 28th day of April, 1975, by Councilman Newton, who moved its adoption, which motion being duly seconded by Councilman Dunlap, was upon roll call carried and the resolution adopted by the following vote:

AYES: Councilmen: Dunlap, Elliott, Kullijian, Mensinger,  
Newton, Siefkin, Mayor Davies

NOES: Councilmen: None

ABSENT: Councilmen: None

ATTEST:

  
W. T. CHYNOWETH, City Clerk

MODESTO CITY COUNCIL  
RESOLUTION NO. 75-494

A RESOLUTION ACCEPTING THE CONSTRUCTION OF GRADING, CONCRETE CONSTRUCTION AND PAVING AT SUTTER PARK (Flintkote Co.)

WHEREAS, a report has been filed by the Director of Public Works that the construction of Grading, Concrete Construction and Paving at Sutter Park has been completed by The Flintkote Co.

in accordance with the contract agreement dated September 10, 1974.


NOW, THEREFORE, BE IT RESOLVED that the construction of Grading, Concrete Construction and Paving at Sutter Park be accepted from said contractor, The Flintkote Co.

that notice of completion be filed with the Recorder of Stanislaus County and that payment of amounts due in the amount of \$69,130.50 as provided in the contract, be authorized.

The foregoing resolution was introduced at a regular meeting of the Council of the City of Modesto held on the 28th day of April, 1975, by Councilman Newton, who moved its adoption, which motion being duly seconded by Councilman Dunlap, was upon roll call carried and the resolution adopted by the following vote:

AYES:	Councilmen:	Dunlap, Elliott, Kullijian, Mensinger, Newton, Siefkin, Mayor Davies
NOES:	Councilmen:	None
ABSENT:	Councilmen:	None

ATTEST:

  
W. T. CHYNOWETH, City Clerk

MODESTO CITY COUNCIL  
RESOLUTION NO. 75-495

A RESOLUTION APPROVING PLANS AND SPECIFICATIONS AND AUTHORIZING CALL FOR BIDS FOR INSTALLATION OF ELECTRICAL CONDUIT, PANELS, AND APPURTENANCES (Sewage Lift Stations)

BE IT HEREBY RESOLVED by the Council of the City of Modesto as follows:

SECTION 1. The plans and specifications for installation of electrical conduit, panels and appurtenances copies of which are on file, are hereby accepted and approved.

SECTION 2. The City Clerk is hereby authorized to call for public competitive sealed bids for the above named project, to be opened in the office of the City Clerk, 801 11th Street, in the City of Modesto, on May 13, 1975 at 11:00 A.M. and the City Clerk is hereby directed to give notice inviting such sealed bids in the time, form, and manner provided by law.

SECTION 3. After the bids are opened, they shall be tabulated and analyzed and a report submitted to the Council at its next regular meeting.

The foregoing resolution was introduced at a regular meeting of the Council of the City of Modesto held on the 28th day of April, 1975, by Councilmember Newton, who moved its adoption, which motion being duly seconded by Councilmember Dunlap, was upon roll call carried and the resolution adopted by the following vote:

AYES: Councilmembers: Dunlap, Elliott, Kullijian, Mensinger,  
Newton, Siefkin, Mayor Davies

NOES: Councilmembers: None

ABSENT: Councilmembers: None

ATTEST:

  
W. T. CHYNOWETH, City Clerk

MODESTO CITY COUNCIL  
RESOLUTION NO. 75-496

A RESOLUTION WAIVING FORMAL BID PROCEDURE FOR PURCHASE OF MONITORING  
SYSTEM FOR REMOTE PUMP STATION FROM LARSE CORPORATION

BE IT RESOLVED by the Council of the City of Modesto that waiver  
of formal bid procedure for purchase of Larse Status Monitory units  
as listed below is hereby approved:

1 ea.	3006 Station & Ennuclator Unit	\$2,995.00
7 ea.	3006 Status Display Cards \$295 ea.	2,065.00
7 ea.	Nema 1 Enc. Remote Terminal Units \$595 ea.	4,165.00
1 ea.	Power Supply 115V to 12V at 7 Amp.	450.00
		<u>\$9,675.00</u>
	Tax	<u>580.50</u>
	Total	\$10,255.50

The foregoing resolution was introduced at a regular meeting of  
the Council of the City of Modesto held on the 28th day of April,  
1975, by Councilmember Newton, who moved its adoption, which motion  
being duly seconded by Councilmember Dunlap, was upon roll call carried  
and the resolution adopted by the following vote:

AYES: Councilmembers: Dunlap, Elliott, Kullijian, Mensinger,  
Newton, Siefkin, Mayor Davies

NOES: Councilmembers: None

ABSENT: Councilmembers: None

ATTEST:

W. T. Chynoweth  
W. T. CHYNOWETH, City Clerk

MODESTO CITY COUNCIL  
RESOLUTION NO. 75-497

A RESOLUTION OF THE COUNCIL OF THE CITY OF MODESTO ANNEXING TERRITORY TO THE MODESTO MUNICIPAL SEWER DISTRICT NO. 1 AND FIXING AND DETERMINING ITS BOUNDARIES. ( COFFEE-FLOYD NO. 3)

WHEREAS, the Council (herein called the "Council") of the City of Modesto (herein called the "City") heretofore on August 15, 1966, duly adopted Resolution No. 66-543, which was recorded in the office of the County Recorder of Stanislaus County on August 16, 1966, and which established the Modesto Municipal Sewer District No. 1, and

WHEREAS, the Council heretofore on March 3, 1975, duly adopted Resolution No. 75-343 (herein called the "resolution") determining that the public interest and convenience require that certain territory designated as Modesto Municipal Sewer District No. 1 Annexation No. 132 be annexed to the Modesto Municipal Sewer District No. 1, setting forth a general description of the area proposed to be annexed, and naming a time and place for hearing on annexation of the territory proposed to be annexed and providing for notice thereof, and

WHEREAS, the resolution, together with the names of the members of the Council voting for and against it, was posted, mailed to property owners in the area proposed to be annexed and published in the time, form and manner required by the resolution and by the Community Facilities Law of 1911 (California Health and Safety Code Section 4600, et seq., herein called the "law") as evidenced by the affidavit of posting and mailing and the affidavit of publication of the resolution on file in the office of the City Clerk, and

WHEREAS, on Monday, April 28, 1975, at the hour of 7:30 P.M., at the Council Chambers, City Hall, 801 11th Street, Modesto, California, said hearing was duly held and no objections were presented to the Council to the annexation of the area proposed to be annexed or to the inclusion of any lands in the District except:

No objections.

NOW, THEREFORE, BE IT RESOLVED by the Council of the City of Modesto, as follows:

SECTION 1. Any and all objections to the annexation of the territory designated as Modesto Municipal Sewer District No. 1 Annexation No. 132 to the Modesto Municipal Sewer District No. 1 or to the inclusion of any lands in said annexation are hereby overruled.

SECTION 2. The Council hereby determines that no territory or land is included within the boundaries of the territory proposed to be annexed to said Modesto Municipal Sewer District No. 1 which will not be benefited by said district.

SECTION 3. The Council hereby annexes that certain territory designated as Modesto Municipal Sewer District No. 1 Annexation No. 132 to the Modesto Municipal Sewer District No. 1.

SECTION 4. The boundaries of the territory designated as Modesto Municipal Sewer District No. 1 Annexation No. 132, which is hereby annexed to the Modesto Municipal Sewer District No. 1, are hereby established, fixed and finally determined to be as attached hereto and made a part hereof as though set forth in full herein.

SECTION 5. This resolution is adopted and all proceedings for the annexation of territory to the District shall be taken, pursuant to the Law.

SECTION 6. A certified copy of this resolution shall be recorded in the office of the County Recorder of Stanislaus County. Upon such recordation, the territory designated as Modesto Municipal Sewer District No. 1 Annexation No. 132, shall be deemed annexed to the Modesto Municipal Sewer District No. 1. Certified copies of this resolution, certified by the City Clerk, together with a map or plat showing the boundaries of the territory annexed, shall be filed by the City Clerk with the County Assessor of Stanislaus County, the County Clerk of Stanislaus County and the State Board of Equalization, Sacramento, California.

The foregoing resolution was introduced at a regular meeting of the Council of the City of Modesto held on the 28th day of April, 1975, by Councilman Dunlap, who moved its adoption, which motion being duly seconded by Councilman Elliott, was upon roll call carried and the resolution adopted by the following vote:

AYES: Councilmen: Dunlap, Elliott, Mensinger, Newton, Siefkin, Mayor Davies

NOES: Councilmen: None

ABSENT: Councilmen: Kullijian

ATTEST: W. T. Chynoweth  
W. T. CHYNOWETH, City Clerk

(SEAL)

APPROVED AS TO FORM:

By Elwyn L. Johnson  
ELWYN L. JOHNSON, City Attorney

APPROVED AS TO DESCRIPTION:

By R. Campbell  
Public Works Department  
3/5/75  
C.S.

COFFEE - FLOYD NO. 3 ADDITION

All that real property in the State of California, County of Stanislaus, being a portion of the Northeast quarter of Section 16, Township 3 South, Range 9 East, Mount Diablo Base and Meridian, described as follows:

Beginning at a point on the existing City Limits as established by the Southwestern corner of the COFFEE - FLOYD ADDITION (272), as per description filed June 22, 1971, as Instrument 23064, Stanislaus County Records, said point being on the South line of the North half of the Northeast quarter of Section 16, said point also being the Northwestern corner of the SHERWOOD MEADOWS ADDITION (175), as per description filed March 26, 1965, as Instrument 11993, Stanislaus County Records, said point also being the Northeastern corner of the COFFEE - FLOYD NO. 2 ADDITION (307), as per description filed August 2, 1973, as Instrument 4505, Stanislaus County Records;

1. thence along the existing City Limits and boundary of said ADDITION (307), North  $89^{\circ}30'40''$  West, 431.00 feet, to a Northeastern corner of the SHERWOOD TERRACE ADDITION (183), as per description filed November 9, 1965, as Instrument 43731, Stanislaus County Records;
2. thence along the existing City Limits and boundary of said ADDITION (183), North  $89^{\circ}30'40''$  West, 162.11 feet, to the Southeastern corner of SHERWOOD TERRACE, as per map filed November 26, 1964, in Volume 20 of Maps, Page 89, Stanislaus County Records;
3. thence along the Eastern line of said SHERWOOD TERRACE on the existing City Limits and boundary of said ADDITION (183), North  $01^{\circ}49'50''$  West, 1320.19 feet, to the North line of Section 16 and boundary of the WALNUT ACRES ADDITION (157), as per description filed May 14, 1963, as Instrument 18496, Stanislaus County Records;
4. thence along the existing City Limits and boundary of said ADDITION (157), South  $89^{\circ}30'00''$  East, 594.48 feet, to a Southwestern corner of the SYLVAN SCHOOL ADDITION (252), as per description filed May 8, 1970, as Instrument 14743, Stanislaus County Records;
5. thence along the existing City Limits and boundary of said ADDITION (252), South  $89^{\circ}30'00''$  East, 20.00 feet, to the Northeastern corner of Section 16;
6. thence along the existing City Limits and the Eastern line of Section 16 and boundary of said ADDITION (252), South  $00^{\circ}54'15''$  East, 660.00 feet, to the Northwestern corner of ADDITION (272);
7. thence along the existing City Limits and boundary of said ADDITION (272), South  $00^{\circ}54'15''$  East, 659.39 feet, to the point of beginning, containing 18.284 Acres, more or less.

CLERK'S CERTIFICATE

I, W. T. Chynoweth, City Clerk of the City of Modesto, California, do hereby certify as follows:

The foregoing is a full, true and correct copy of a resolution duly adopted by at least a two-thirds (2/3) vote of all members of the Council at a regular meeting of said Council duly and regularly and legally called and held on due notice on April 28, 1975, of which meeting all of the members of said Council had due notice, and at which two-thirds (2/3) thereof were present and acting:

At said meeting said resolution was introduced upon motion of Councilman Dunlap, seconded by Councilman Elliott, and adopted by the following vote:

AYES: Councilmen: Dunlap, Elliott, Mensinger, Newton, Siefkin, Mayor Davies


NOES: Councilmen: None

ABSENT: Councilmen: Kullijian

I have carefully compared the same with the original minutes of said meeting on file and of record in my office and the foregoing is a full, true and correct copy of the original resolution adopted at said meeting and entered in said minutes; and

Said resolution has not been amended, modified or rescinded since the date of its adoption and the same is now in full force and effect.

DATED: April 29, 1975

  
\_\_\_\_\_  
City Clerk of the City of Modesto,  
California  
W. T. CHYNOWETH

(SEAL)

MODESTO CITY COUNCIL  
RESOLUTION NO. 75-498

A RESOLUTION OF THE COUNCIL OF THE CITY OF MODESTO  
ANNEXING TERRITORY TO THE MODESTO MUNICIPAL SEWER  
DISTRICT NO. 1 AND FIXING AND DETERMINING ITS  
BOUNDARIES. (ORANGEBURG-LAKEWOOD)

WHEREAS, the Council (herein called the "Council") of the  
City of Modesto (herein called the "City") heretofore on August 15, 1966,  
duly adopted Resolution No. 66-543, which was recorded in the office of  
the County Recorder of Stanislaus County on August 16, 1966, and which  
established the Modesto Municipal Sewer District No. 1, and

WHEREAS, the Council heretofore on March 3, 1975,  
duly adopted Resolution No. 75-342 (herein called the "resolution")  
determining that the public interest and convenience require that certain  
territory designated as Modesto Municipal Sewer District No. 1 Annexation  
No. 131 be annexed to the Modesto Municipal Sewer District No. 1,  
setting forth a general description of the area proposed to be annexed,  
and naming a time and place for hearing on annexation of the territory  
proposed to be annexed and providing for notice thereof, and

WHEREAS, the resolution, together with the names of the members  
of the Council voting for and against it, was posted, mailed to property  
owners in the area proposed to be annexed and published in the time, form  
and manner required by the resolution and by the Community Facilities Law  
of 1911 (California Health and Safety Code Section 4600, et seq., herein  
called the "law") as evidenced by the affidavit of posting and mailing  
and the affidavit of publication of the resolution on file in the office  
of the City Clerk, and

WHEREAS, on Monday, April 28, 1975, at  
the hour of 7:30 P.M., at the Council Chambers, City Hall, 801 11th  
Street, Modesto, California, said hearing was duly held and no objections  
were presented to the Council to the annexation of the area proposed to  
be annexed or to the inclusion of any lands in the District except:

No objections.

NOW, THEREFORE, BE IT RESOLVED by the Council of the City of Modesto, as follows:

SECTION 1. Any and all objections to the annexation of the territory designated as Modesto Municipal Sewer District No. 1 Annexation No. 131 to the Modesto Municipal Sewer District No. 1 or to the inclusion of any lands in said annexation are hereby overruled.

SECTION 2. The Council hereby determines that no territory or land is included within the boundaries of the territory proposed to be annexed to said Modesto Municipal Sewer District No. 1 which will not be benefited by said district.

SECTION 3. The Council hereby annexes that certain territory designated as Modesto Municipal Sewer District No. 1 Annexation No. 131 to the Modesto Municipal Sewer District No. 1.

SECTION 4. The boundaries of the territory designated as Modesto Municipal Sewer District No. 1 Annexation No. 131, which is hereby annexed to the Modesto Municipal Sewer District No. 1, are hereby established, fixed and finally determined to be as attached hereto and made a part hereof as though set forth in full herein.

SECTION 5. This resolution is adopted and all proceedings for the annexation of territory to the District shall be taken, pursuant to the Law.

SECTION 6. A certified copy of this resolution shall be recorded in the office of the County Recorder of Stanislaus County. Upon such recordation, the territory designated as Modesto Municipal Sewer District No. 1 Annexation No. 131, shall be deemed annexed to the Modesto Municipal Sewer District No. 1. Certified copies of this resolution, certified by the City Clerk, together with a map or plat showing the boundaries of the territory annexed, shall be filed by the City Clerk with the County Assessor of Stanislaus County, the County Clerk of Stanislaus County and the State Board of Equalization, Sacramento, California.

The foregoing resolution was introduced at a regular meeting of the Council of the City of Modesto held on the 28th day of April, 1975, by Councilman Dunlap, who moved its adoption, which motion being duly seconded by Councilman Newton, was upon roll call carried and the resolution adopted by the following vote:

AYES: Councilmen: Dunlap, Elliott, Kullijian, Mensinger, Newton, Siefkin, Mayor Davies

NOES: Councilmen: None

ABSENT: Councilmen: None

ATTEST: W. T. Chynoweth  
W. T. CHYNOWETH, City Clerk

(SEAL)

APPROVED AS TO FORM:

BY Elwyn L. Johnson  
ELWYN L. JOHNSON, City Attorney

APPROVED AS TO DESCRIPTION:

BY Ken Campbell  
Public Works Department

RGT  
3/5/75

June 12, 1974

ORANGEBURG-LAKEWOOD ADDITION

All that real property in the State of California, County of Stanislaus, in the Northeast quarter of Section 23 and the Northwest quarter of Section 24, Township 3 South, Range 9 East, Mount Diablo Base and Meridian, described as follows:

Beginning at a point on the existing City Limits as established by a Southeastern corner of LAKEWOOD NO. 1 ADDITION (292), as per description filed June 9, 1972, as Instrument 23377, Stanislaus County Records, said point being the West quarter corner of Section 24; thence leaving the existing City Limits and along the East-West quarter section line of Section 24, said line also being the Northern line of Lincoln Estates No. 3 as per map filed July 23, 1963 in Volume 20 of Maps, Page 51 and Lincoln Estates No. 4 as per map filed July 28, 1965 in Volume 21 of Maps, Page 14, Stanislaus County Records, North  $89^{\circ}21'20''$  East, 1309.25 feet, to a Southwestern corner of ORANGEBURG-LILLIAN ADDITION (302), as per description filed March 22, 1973, as Instrument 40448, Stanislaus County Records; thence along a Western line of Addition (302), said line also being a quarter quarter section line of Section 24, North  $00^{\circ}55'50''$  West, 1322.64 feet, to a point on a Southern line of Addition (292), said point also being on a quarter quarter section line of Section 24, thence along the existing City Limits South  $89^{\circ}21'35''$  West, 1310.08 feet; thence along Addition (292) the following courses and distances, South  $00^{\circ}58'00''$  East, 20.00 feet; South  $89^{\circ}21'35''$  West, 210.00 feet; South  $00^{\circ}58'00''$  East, 135.00 feet; North  $89^{\circ}21'35''$  East, 210.00 feet, to a point on the center line of Lakewood Avenue, said line also being the Section Line common to Sections 23 and 24; thence along the above mentioned line and an Eastern line of Addition (292), South  $00^{\circ}58'00''$  East, 1167.74 feet, to the point of beginning, containing 40.418 Acres, more or less.

CLERK'S CERTIFICATE

I, W. T. Chynoweth, City Clerk of the City of Modesto, California, do hereby certify as follows:

The foregoing is a full, true and correct copy of a resolution duly adopted by at least a two-thirds (2/3) vote of all members of the Council at a regular meeting of said Council duly and regularly and legally called and held on due notice on April 28, 1975, of which meeting all of the members of said Council had due notice, and at which two-thirds (2/3) thereof were present and acting:

At said meeting said resolution was introduced upon motion of Councilman Dunlap, seconded by Councilman Newton, and adopted by the following vote:

AYES: Councilmen: Dunlap, Elliott, Kullijian, Mensinger,  
Newton, Siefkin, Mayor Davies


NOES: Councilmen: None

ABSENT: Councilmen: None

I have carefully compared the same with the original minutes of said meeting on file and of record in my office and the foregoing is a full, true and correct copy of the original resolution adopted at said meeting and entered in said minutes; and

Said resolution has not been amended, modified or rescinded since the date of its adoption and the same is now in full force and effect.

DATED: April 29, 1975

  
\_\_\_\_\_  
City Clerk of the City of Modesto,  
California  
W. T. CHYNOWETH

(SEAL)

MODESTO CITY COUNCIL  
RESOLUTION NO. 75-499

A RESOLUTION APPROVING A DEVELOPMENT PLAN FOR  
PLANNED-DEVELOPMENT ZONE, P-D(128). (LEROY HEMPLE)

WHEREAS, a verified application for an amendment to Section 19-3-9 of the Zoning Map was filed by Leroy Hemple on February 3, 1975, to reclassify from Medium Density Residential Zone, R-2, and Medium-High Residential Zone, R-3, to Planned-Development Zone, P-D, the following described property:

R-2 to P-D

Commencing at the southeast corner of Lot 8 of the McDonald Tract as per map thereof filed April 30, 1903 in Volume 1 of Maps, Page 49, Stanislaus County Records; thence North 89° 50' west along the south line of Lot 8 a distance of 30 feet to the point of beginning of this description; thence along the westerly right-of-way line of Martin Avenue, North 0° 56' 15" West a distance of 212 feet; thence North 89° 50' West a distance of 100 feet; thence southerly parallel to the westerly right-of-way line of Martin Avenue a distance of 212 feet to a point on the south line of Lot 8; thence South 89° 50' East along the south line of said Lot 8 a distance of 100 feet, more or less, to the point of beginning. Including also, all of Martin Avenue, a 60 foot street, immediately adjacent to the above described property.

R-3 to P-D

Commencing at the southeast corner of Lot 8 of the McDonald Tract as per map thereof filed April 30, 1903 in Volume 1 of Maps, Page 49, Stanislaus County Records; thence North 89° 50' west along the south line of Lot 8 a distance of 130 feet to the point of beginning of this description; thence northerly parallel to the westerly right-of-way line of Martin Avenue North 0° 56' 15" West a distance of 212 feet; thence North 89° 50' West a distance of 127 feet, more or less, to a point on the easterly right-of-way line of U. S. 99 Freeway; thence along the easterly line of U. S. Freeway 99 along a curve concave to the southwest, having a radius of 2000 feet, a distance of 245 feet, more or less, to a point on the south line of said Lot 8; thence South 89° 50' East along the south line of said Lot 8 a distance of 4.18 feet, more or less, to the point of beginning.

and

WHEREAS, after public hearing held on March 18, 1975, in the Council Chambers, City Hall, 801 11th Street, Modesto, California, it was found and determined by the Planning Commission that rezoning

of the property as requested is required by public necessity, convenience and general welfare for the following reasons:

1. The proposed Planned-Development Zone provides for proper use of the land of the subject property which is bounded by the U. S. 99 Freeway to the west, heavy commercial land use immediately to the south, and commercial industrial land uses to the east.

2. The applicant's plan provides for a good transition of the land use intensity by virtue of the parking area to the north, the screen landscaped strip and the masonry wall along the north side which should insure a good degree of compatibility with future potential land uses on the R-3 and the R-2 to the north as well as the existing R-1 developments to the east and northeast.

WHEREAS, after a public hearing held on April 28, 1975, in the City Council Chambers, City Hall, 801 11th Street, Modesto, California, the Council found and determined that the application of Leroy Hemple for a Planned-Development Zone should be granted as consonant with public necessity, convenience and general welfare for the reasons set forth above, and

WHEREAS, the Council has introduced Ordinance No. 1449 -C.S. on the 28th day of April, 1975, reclassifying the above-described property from Medium Density Residential Zone, R-2, and Medium-High Density Residential Zone, R-3, to Planned-Development Zone, P-D(128),

NOW, THEREFORE, BE IT RESOLVED by the Council of the City of Modesto as follows:

SECTION 1. DEVELOPMENT PLAN. The development plan for Planned-Development Zone, P-D(128), is hereby approved in accordance with the plan titled "Proposed Planned Development for Mr. Leroy Hemple" as amended in red on its face, stamped approved by the Planning Commission on March 18, 1975, and on file in the office of the Planning Director, subject to the following conditions:

1. That all development be in accordance with the plan referred to above as amended in red.

2. That prior to the issuance of a building permit, a landscaping and irrigation plan shall be submitted by the applicant and approved by both the Planning Director and the Director of Parks and Recreation. Landscaping and the irrigation system shall be installed and maintained in accordance with the approved landscaping and irrigation plan. Irrigation shall be by underground sprinkler system.

3. That all landscaping, fences, and walls shall be maintained and the premises shall be kept free of weeds, trash, and other debris.

4. That the development shall be connected to the City of Modesto water and sewer facilities in accordance with the requirements of the Director of Public Works.

5. That all parking and driveway areas shall be improved in accordance with the City standards including the provisions of Sections 10-2.1804 and 10-2.1808 of the Municipal Code. All drainage facilities shall be provided in accordance with the requirements of the Director of Public Works.

6. That all trash shall be maintained within the building or in fully enclosed trash areas in locations approved by the Planning Director. If trash enclosures are used, they shall be constructed of the same building materials used in the major buildings as determined by the Planning Director.

7. That all signs shall comply with the sign requirements of the H-1 Zone except that no signs shall be located on the premises which are visible from the north.

8. That prior to the issuance of a building permit for any development, the applicant shall record a subdivision map or parcel map to divide the subject P-D Zone from the remaining R-3 and R-2 portions.

9. That the entire north property line of the proposed P-D Zone shall be developed with a solid 6 foot decorative masonry wall.

10. That prior to the issuance of a building permit, the developer shall pay the City of Modesto the cost of planting 7 street trees at the prevailing rate.

SECTION 2. DEVELOPMENT SCHEDULE. The following development schedule is hereby approved for said Planned-Development Zone, P-D(128):

That the construction program be accomplished in one phase, construction to begin on or before January 31, 1977, completion to be not later than January 31, 1980.

SECTION 3. CHANGES IN DEVELOPMENT PLAN. Any changes in the above-mentioned development plan shall be made in accordance with the provisions of Section 10-2.2708 of the Modesto Municipal Code.

SECTION 4. COMPLIANCE WITH CODE PROVISIONS, ETC. In all other respects said planned development shall be accomplished in accordance and in strict adherence to the provisions of Article 27 of Title X of the Modesto Municipal Code relating to Planned-Development Zones and other applicable City laws, rules, regulations and procedures.

SECTION 5. EFFECTIVE DATE. This resolution shall not become effective unless and until the ordinance reclassifying the above-described property to Planned-Development Zone, P-D(128), becomes effective.

The foregoing resolution was introduced at a regular meeting of the Council of the City of Modesto held on the 28th day of April, 1975, by Councilmember Mensinger, who moved its adoption, which motion being duly seconded by Councilmember Siefkin, was upon roll call carried and the resolution adopted by the following vote:

AYES: Councilmember: Dunlap, Elliott, Kullijian, Mensinger, Newton, Siefkin, Mayor Davies

NOES: Councilmember: None

ABSENT: Councilmember: None

ATTEST: W. T. Chynoweth  
W. T. CHYNOWETH, City Clerk

(SEAL)

APPROVED AS TO FORM:

By Elwyn L. Johnson  
ELWYN L. JOHNSON, City Attorney

APPROVED AS TO DESCRIPTION:

By John S. Gray  
Planning Department

MODESTO CITY COUNCIL  
RESOLUTION NO. 75-500

A RESOLUTION CERTIFYING REVIEW OF ENVIRONMENTAL ASSESSMENT AND DIRECTING THE DIRECTOR OF PLANNING TO FILE A NOTICE OF DETERMINATION OF THE ENVIRONMENTAL IMPACT RELATING TO AN AMENDMENT TO SECTION MAP 19-3-9 OF THE ZONING MAP OF THE CITY OF MODESTO, RECLASSIFYING CERTAIN PROPERTY LOCATED THEREON. (LEROY HEMPLE)

WHEREAS, on April 28, 1975, the City Council introduced Ordinance No. 1449-C.S.

giving approval to a project relating to an amendment to Section Map 19-3-9 of the Zoning Map to reclassify certain property from Medium Density Residential Zone, R-2, and Medium-High Density Residential Zone, R-3, to Planned-Development Zone, P-D(128), and

WHEREAS, the City Council certifies that at said Council meeting it reviewed and considered the findings of the City of Modesto Environmental Assessment Committee which resulted in a negative declaration in regard to the environmental impact of the subject project,

NOW, THEREFORE, BE IT RESOLVED by the Council of the City of Modesto that the Director of Planning of the City of Modesto is hereby directed to file or cause to be filed with the Stanislaus County Clerk a Notice of Determination in regard to the environmental impact of the subject project relating to an amendment to Section Map 19-3-9 of the Zoning Map to reclassify certain property from Medium Density Residential Zone, R-2, and Medium-High Density Residential Zone, R-3, to Planned-Development Zone, P-D(128).

The foregoing resolution was introduced at a regular meeting of the Council of the City of Modesto held on the 28th day of April, 1975, by Councilman Mensinger, who moved its adoption, which motion being duly seconded by Councilman Siefkin, was upon roll call carried and the resolution adopted by the following vote:

AYES: Councilmen: Dunlap, Elliott, Kullijian, Mensinger, Newton, Siefkin, Mayor Davies

NOES: Councilmen: None

ABSENT: Councilmen: None

(SEAL)

ATTEST:

W. T. Chynoweth  
W. T. CHYNOWETH, City Clerk

APPROVED AS TO FORM:

By Elwyn L. Johnson  
ELWYN L. JOHNSON, City Attorney

MODESTO CITY COUNCIL  
RESOLUTION NO. 75-501

A RESOLUTION AUTHORIZING CITY MANAGER TO SIGN AND CITY CLERK TO ATTEST FIRST AMENDMENT TO DECLARATION OF EASEMENT DATED FEBRUARY 28, 1975 IMPOSING CERTAIN RIGHTS OF USE, INGRESS, EGRESS AND PARKING IN McHENRY VILLAGE

WHEREAS, a Declaration of Easement dated February 28, 1957 was recorded May 17, 1957 in Volume 1427 of Official Records at Page 197, Instrument Number 15013, Stanislaus County Records, imposing certain rights of use, ingress, egress and parking, in and over a certain portion of McHenry Village as therein described; and

WHEREAS, Paragraph 11 of said Declaration of Easement provides that the Declaration may not be modified or amended in whole or in part without the consent of all the owners of said Building Areas of each and every mortgage or beneficiary under any first mortgage or first Deed of Trust covering all or any part of Building Areas, and then only be Declaration, in writing.


NOW, THEREFORE, BE IT RESOLVED by the Council of the City of Modesto:

1. The City Manager is hereby authorized to sign the First Amendment to Declaration of Easement.
2. The City Clerk is hereby authorized to attest said document.

The foregoing resolution was introduced at a regular meeting of the Council of the City of Modesto held on the 28th day of April, 1975, by Councilmember Newton, who moved its adoption, which motion being duly seconded by Councilmember Elliott, was upon roll call carried and the resolution adopted by the following vote:

AYES: Councilmembers: Elliott, Kullijian, Mensinger, Newton,  
Siefkin, Mayor Davies  
NOES: Councilmembers: None  
ABSENT: Councilmembers: Dunlap

ATTEST:

  
\_\_\_\_\_  
W. T. CHYNOWETH, City Clerk

MODESTO CITY COUNCIL  
RESOLUTION NO. 75-502

A RESOLUTION AMENDING RESOLUTION NO. 74-12 OF JANUARY 7, 1974 TO PROVIDE PAYMENT OVER A PERIOD OF TEN (10) YEARS FOR THE INSTALLATION OF SIDEWALK AT 715 SYCAMORE AVE. (Don Mantarro) (\$703.75)

WHEREAS, sidewalk was installed at 715 Sycamore Avenue and liened against the following described property under the name of Elaine K. McIlree by Resolution No. 74-12 on January 7, 1974:

The West 140.07 feet of the North 105.538 feet of Lot 39 of Block 711 of the City of Modesto as per map filed December 21, 1942 in Volume 15 of Maps, Page 711, Stanislaus County Records.

(Stanislaus County Assessor's Parcel No. 002-01 113-1105-001)

WHEREAS, the above described property has now been purchased by Don Mantarro and he has requested by letter of April 11, 1975 for permission to pay costs of installation of sidewalk over a ten (10) year period.

NOW, THEREFORE, BE IT RESOLVED by the Council of the City of Modesto that Resolution No. 74-12 of January 7, 1974 is hereby amended to provide payment over a ten (10) year period.


The foregoing resolution was introduced at a regular meeting of the Council of the City of Modesto held on the 28th day of April, 1975, by Councilmember Newton , who moved its adoption, which motion being duly seconded by Councilmember Dunlap , was upon roll call carried and the resolution adopted by the following vote:

AYES: Councilmembers: Dunlap, Elliott, Kullijian, Mensinger,  
Newton, Siefkin, Mayor Davies

NOES: Councilmembers: None

ABSENT: Councilmembers: None

ATTEST:

  
W. T. CHYNOWETH, City Clerk

**MODESTO CITY COUNCIL  
RESOLUTION NO. 75-503**

**A RESOLUTION ESTABLISHING A METERED RATE FOR WATER SERVICE TO THE DIVISION OF HIGHWAYS OF THE STATE OF CALIFORNIA.**

**WHEREAS, Section 11-1.11 of the Modesto Municipal Code provides that "the Council shall have the power to establish by agreement or resolution the rates to be charged for providing water service to government agencies . . . on a basis that is fair and equitable to all the parties concerned," and**

**WHEREAS, under this section it is the desire to establish a metered rate for water service to the Division of Highways of the State of California, for the purpose of irrigating landscaping along the Modesto Freeway situated within the City limits, and**

**WHEREAS, a metered rate water service charge to the Division of Highways at a rate different than those set forth in the Modesto Municipal Code for the purpose above mentioned will be fair and equitable to both the City and the Division of Highways in respect to providing water service,**

**NOW, THEREFORE, BE IT RESOLVED by the Council of the City of Modesto that the metered rate water service charge for the Division of Highways of the State of California on landscaping for the areas within the City limits along the Modesto Freeway be established as follows:**

**\$ .85 per 1,000 cu. ft. consumed**

**BE IT FURTHER RESOLVED that the minimum rates set forth in Section 11-1.07 of the Modesto Municipal Code shall not apply.**

**BE IT FURTHER RESOLVED that the metered rate water service charge established hereby shall be due and payable to City on a bi-monthly basis effective retroactively on and after May 1, 1974.**

**BE IT FURTHER RESOLVED that the City Council reserves the right to amend this resolution at any time.**

BE IT FURTHER RESOLVED that Resolution No. 67-360 adopted by the Council on May 8, 1967, is hereby rescinded.

The foregoing resolution was introduced at a regular meeting of the Council of the City of Modesto held on the 28th day of April, 1975, by Councilmember Newton, who moved its adoption, which motion being duly seconded by Councilmember Dunlap, was upon roll call carried and the resolution adopted by the following vote:

AYES: Councilmembers: Dunlap, Elliott, Kullijian, Mensinger,  
Newton; Siefkin, Mayor Davies  
NOES: Councilmembers: None  
ABSENT: Councilmembers: None

ATTEST: W. T. Chynoweth  
W. T. CHYNOWETH, City Clerk

(SEAL)

APPROVED AS TO FORM:

By Elwyn L. Johnson  
ELWYN L. JOHNSON, City Attorney

MODESTO CITY COUNCIL  
RESOLUTION NO. 75-504

letter

A RESOLUTION APPROVING/AGREEMENT BETWEEN THE CITY OF MODESTO AND  
MODESTO AIRPORT TRAFFIC CONTROL TOWER AND EMPIRE FIRE DISTRICT  
STATION FOR EMERGENCY SERVICE TO THE MODESTO CITY-COUNTY AIRPORT/  
HARRY SHAM FIELD

BE IT HEREBY RESOLVED by the Council of the City of Modesto  
letter  
that the/agreement between the City of Modesto and Modesto Airport  
Traffic Control Tower, and Empire Fire District Station  
for emergency service to the Modesto City-County Airport/Harry Sham  
Field  
be, and it is hereby approved.

BE IT FURTHER RESOLVED that the execution of said/agreement  
letter  
by the designated city officials be authorized.

The foregoing resolution was introduced at a regular meeting  
of the Council of the City of Modesto held on the 28th day of  
April , 1975, by Councilman Newton , who moved  
its adoption, which motion being duly seconded by Councilman Dunlap,  
was upon roll call carried and the resolution adopted by the follow-  
ing vote:

AYES: Councilmen: Dunlap, Elliott, Kullijian, Mensinger,  
Newton, Siefkin, Mayor Davies  
NOES: Councilmen: None  
ABSENT: Councilmen: None

ATTEST:

  
W. T. CHYNOWETH, City Clerk

MODESTO CITY COUNCIL  
RESOLUTION NO. 75-505

A RESOLUTION APPROVING GRANT CONTRACT FROM THE STATE WATER RESOURCES CONTROL BOARD FOR THE FUNDING OF A PROJECT REPORT COVERING AN AREAWIDE FACILITIES PLAN FOR THE MODESTO URBAN AREA AND AUTHORIZING THE CITY MANAGER TO EXECUTE SAME (Project No. C-06-1063-010, Step I)

BE IT RESOLVED by the Council of the City of Modesto that the Grant contract from the State Water Resources Control Board for the funding of a Project Report covering an Areawide Facilities Plan for the Modesto Urban area is hereby approved.

BE IT FURTHER RESOLVED that the City Manager is hereby authorized to execute the above document on behalf of the City of Modesto. (Project No. C-06-1063-010, Step I)

The foregoing resolution was introduced at a regular meeting of the Council of the City of Modesto held on the 28th day of April, 1975, by Councilmember Newton, who moved its adoption, which motion being duly seconded by Councilmember Dunlap, was upon roll call carried and the resolution adopted by the following vote:

AYES: Councilmembers: Dunlap, Elliott, Kullijian, Mensinger,  
Newton, Siefkin, Mayor Davies

NOES: Councilmembers: None

ABSENT: Councilmembers: None

ATTEST:

  
\_\_\_\_\_  
W. T. CHYNOWETH, City Clerk

MODESTO CITY COUNCIL  
RESOLUTION NO. 75-506

A RESOLUTION APPROVING APPROPRIATION TRANSFER OF \$25,000 TO PROVIDE FUNDS TO COVER COST OF ENGINEERING SERVICE FOR AREAWIDE FACILITIES PLAN

BE IT RESOLVED by the Council of the City of Modesto that the following appropriation transfer(s) are approved:

SEWER SERVICE FUND (212)

FROM: Reserve (60-212)	\$25,000
TO: Area Wide Facilities (6615-212)	\$25,000

(To cover cost of engineering service. See memo dated April 23, 1975)

The foregoing resolution was introduced at a regular meeting of the Council of the City of Modesto held on the 28th day of April, 1975, by Councilman Newton, who moved its adoption, which motion being duly seconded by Councilman Dunlap, was upon roll call carried and the resolution adopted by the following vote:

AYES: Councilmen: Dunlap, Elliott, Kullijian, Mensinger, Newton, Siefkin, Mayor Davies

NOES: Councilmen: None

ABSENT: Councilmen: None

ATTEST:

  
W. T. CHYNOWETH, City Clerk

MODESTO CITY COUNCIL  
RESOLUTION NO. 75-507

A RESOLUTION ANNEXING UNINHABITED TERRITORY  
KNOWN AS THE EAST ORANGEBURG NO. 6 ADDITION  
TO THE CITY OF MODESTO.

WHEREAS, a written petition was filed under the "Annexation of Uninhabited Territory Act of 1939" and amendments thereto, with the City Council as the Legislative Body of the City of Modesto, a municipal corporation, containing a description of uninhabited territory contiguous to land lying within the boundary of said City of Modesto, and requesting therein that said territory be included in such municipal corporation, and

WHEREAS, said petition was signed by or written consent was filed by the owners of all of the land in the territory to be annexed, and

WHEREAS, the Stanislaus County Local Agency Formation Commission did on April 18, 1975, authorize the annexation of said uninhabited territory to the City of Modesto, without notice and hearing by the Legislative Body, pursuant to the Government Code, and

WHEREAS, owners of all of the territory to be annexed have heretofore filed with the Clerk of the Legislative Body, their written consent to have the property to be annexed subjected to taxation after annexation equally with property within the City of Modesto to pay any indebtedness or liability of the City of Modesto outstanding or authorized at the time said territory is annexed, for the acquisition, construction, or completion of municipal improvements, and

WHEREAS, said territory so proposed to be annexed to the City of Modesto is designated as East Orangeburg No. 6 Addition,

NOW, THEREFORE, BE IT RESOLVED by the Council of the City of Modesto as follows:

That the annexation of said uninhabited territory designated as East Orangeburg No. 6 Addition and hereinafter mentioned and described, as requested by said petition so filed with said City Council as the Legislative Body of said City of Modesto

be and the same is hereby approved and said property be and the same is hereby subjected to taxation after annexation equally with property within the City of Modesto to pay any indebtedness of the City of Modesto, outstanding or authorized at the time said territory is annexed, for the acquisition, construction or completion of municipal improvements, and said territory is hereby annexed to, incorporated and included in said City of Modesto, a municipal corporation.

BE IT FURTHER RESOLVED, that the specific description of the boundaries of the territory, the annexation of which is hereby approved, is attached hereto and made a part hereof as though set forth in full herein.

BE IT FURTHER RESOLVED, that no change in school district boundaries shall be effected by reason of the annexation of the hereinafter described area to the City of Modesto.

BE IT FURTHER RESOLVED, that the City Clerk of the City of Modesto is hereby directed to immediately make, under the seal of said City of Modesto, and transmit to the Secretary of State of California, a certified copy of this resolution, stating the date of its passage.

The foregoing resolution was introduced at a regular meeting of the Council of the City of Modesto held on the 28th day of April, 1975, by Councilman Newton, who moved its adoption, which motion being duly seconded by Councilman Dunlap, was upon roll call carried and the resolution adopted by the following vote:

AYES: Councilmen: Dunlap, Elliott, Kullijian, Mensinger,  
Newton, Siefkin, Mayor Davies  
NOES: Councilmen: None  
ABSENT: Councilmen: None

ATTEST: W. T. Chynoweth  
W. T. CHYNOWETH, City Clerk

(SEAL)

APPROVED AS TO FORM:

BY Elwyn L. Johnson  
ELWYN L. JOHNSON, City Attorney

APPROVED AS TO DESCRIPTION:

BY Ross Campbell  
Public Works Department

EAST ORANGEBURG NO. 6 ADDITION

All that real property in the State of California, County of Stanislaus, being a portion of the Northeast quarter of Section 24, Township 3 South, Range 9 East, Mount Diablo Base and Meridian, described as follows:

Beginning at a point on the existing City Limits as established by a Northwestern line of SPRING CREEK ADDITION (325), as per description filed January 15, 1975, as Instrument 26879, Stanislaus County Records, said point being the Southeastern corner of Lot 13 of the IDAHO COLONY, as per map filed April 27, 1909, in Volume 4 of Maps, Page 20, Stanislaus County Records;

1. thence along the existing City Limits and boundary of said ADDITION (325), South  $64^{\circ}37'34''$  West, 359.39 feet;
2. thence leaving the existing City Limits, North  $00^{\circ}51'30''$  West, 1172.11 feet, to a point on the centerline of 40.00 foot East Orangeburg Avenue;
3. thence along said centerline, North  $89^{\circ}21'00''$  East, 200.99 feet;
4. thence, South  $00^{\circ}51'30''$  East, 375.71 feet;
5. thence parallel to the centerline of 40.00 foot East Orangeburg Avenue, North  $89^{\circ}21'00''$  East, 126.00 feet, to the Eastern line of Lot 13 of IDAHO COLONY;
6. thence along said Eastern line, South  $00^{\circ}51'30''$  East, 646.09 feet, to the point of beginning, containing 7.148 Acres, more or less.

MODESTO CITY COUNCIL  
RESOLUTION NO. 75-508

A RESOLUTION SETTING TIME AND PLACE FOR HEARING APPEAL BY HORN CONSTRUCTION CO. TO PLANNING COMMISSION DENIAL OF REQUEST FOR REZONING OF PROPERTY SOUTHEAST CORNER OF LAKEWOOD AND LARAMIE DRIVE FROM R-1 TO R-2

BE IT HEREBY RESOLVED by the Council of the City of Modesto that May 27, 1975, at 7:30 P.M. in the Council Chambers, City Hall, 801 Eleventh Street, Modesto, California is hereby set as the time and place for consideration of appeal by Horn Construction Co. to Planning Commission denial of request for rezoning of property at southeast corner of Lakewood and Laramie Drive from R-1 to R-2.

The foregoing resolution was introduced at a regular meeting of the Council of the City of Modesto held on the 5th day of May, 1975, by Councilman Kullijian, who moved its adoption, which motion being duly seconded by Councilman Newton, was upon roll call carried and the resolution adopted by the following vote:

AYES: Councilmen: Dunlap, Elliott, Kullijian, Mensinger,  
Newton, Siefkin, Mayor Davies  
NOES: Councilmen: None  
ABSENT: Councilmen: None

ATTEST: W. T. Chynoweth  
W. T. CHYNOWETH, City Clerk

MODESTO CITY COUNCIL  
RESOLUTION NO. 75-509

A RESOLUTION APPROVING USE OF DOWNTOWN SIDEWALKS MAY 15, 16 AND 17,  
1975 FOR SIDEWALK SALES

WHEREAS, the Modesto Downtown Improvement District has requested the use of downtown sidewalks on May 15, 16 and 17, 1975 for downtown's annual Spring Sidewalk Sale.

NOW, THEREFORE, BE IT RESOLVED by the Council of the City of Modesto that the request of the Modesto Downtown Improvement District for use of downtown sidewalks on May 15, 16 and 17, 1975 for the downtown's annual Spring Sidewalk Sale is hereby approved.

The foregoing resolution was introduced at a regular meeting of the Council of the City of Modesto held on the 5th day of May, 1975, by Councilmember Kullijian , who moved its adoption, which motion being duly seconded by Councilmember Newton , was upon roll call carried and the resolution adopted by the following vote:

AYES:	Councilmembers:	Dunlap, Elliott, Kullijian, Mensinger, Newton, Siefkin, Mayor Davies
NOES:	Councilmembers:	None
ABSENT:	Councilmembers:	None

ATTEST:

  
\_\_\_\_\_  
W. T. CHYNOWETH, City Clerk

MODESTO CITY COUNCIL  
RESOLUTION NO. 75-510

A RESOLUTION APPROVING PLANS AND SPECIFICATIONS AND AUTHORIZING CALL  
FOR BIDS FOR FURNISHING ANNUAL REQUIREMENTS OF READY-MIXED CONCRETE

BE IT HEREBY RESOLVED by the Council of the City of Modesto as follows:

SECTION 1. The plans and specifications for FURNISHING annual requirements of ready-mixed concrete copies of which are on file, are hereby accepted and approved.

SECTION 2. The City Clerk is hereby authorized to call for public competitive sealed bids for the above named project, to be opened in the office of the City Clerk, 801 11th Street, in the City of Modesto, on May 20, 1975 at 2:00 P.M. and the City Clerk is hereby directed to give notice inviting such sealed bids in the time, form, and manner provided by law.

SECTION 3. After the bids are opened, they shall be tabulated and analyzed and a report submitted to the Council at its next regular meeting.

The foregoing resolution was introduced at a regular meeting of the Council of the City of Modesto held on the 5th day of May, 1975, by Councilmember Kullijian, who moved its adoption, which motion being duly seconded by Councilmember Newton, was upon roll call carried and the resolution adopted by the following vote:

AYES: Councilmembers: Dunlap, Elliott, Kullijian, Mensinger, Newton, Siefkin, Mayor Davies

NOES: Councilmembers: None

ABSENT: Councilmembers: None

ATTEST:

  
W. T. CHYNOWETH, City Clerk

MODESTO CITY COUNCIL  
RESOLUTION NO. 75-511

A RESOLUTION APPROVING PLANS AND SPECIFICATIONS AND AUTHORIZING CALL FOR BIDS FOR CONSTRUCTION OF T-HANGAR "G" AT THE MODESTO CITY-COUNTY AIRPORT/HARRY SHAM FIELD

BE IT HEREBY RESOLVED by the Council of the City of Modesto as follows:

SECTION 1. The plans and specifications for construction of T-Hangar "G" at the Modesto City-County Airport/Harry Sham Field copies of which are on file, are hereby accepted and approved.

SECTION 2. The City Clerk is hereby authorized to call for public competitive sealed bids for the above named project, to be opened in the office of the City Clerk, 801 11th Street, in the City of Modesto, on May 20, 1975 at 11:10 A.M. and the City Clerk is hereby directed to give notice inviting such sealed bids in the time, form, and manner provided by law.

SECTION 3. After the bids are opened, they shall be tabulated and analyzed and a report submitted to the Council at its next regular meeting.

The foregoing resolution was introduced at a regular meeting of the Council of the City of Modesto held on the 5th day of May, 1975, by Councilmember Elliott, who moved its adoption, which motion being duly seconded by Councilmember Mensinger, was upon roll call carried and the resolution adopted by the following vote:

AYES:	Councilmembers:	Dunlap, Elliott, Mensinger, Newton, Siefkin, Mayor Davies
NOES:	Councilmembers:	None
ABSENT:	Councilmembers:	Kullijian

ATTEST:

  
W. T. CHYNOWETH, City Clerk

MODESTO CITY COUNCIL  
RESOLUTION NO. 75-512

A RESOLUTION APPROVING PLANS AND SPECIFICATIONS AND AUTHORIZING CALL FOR BIDS FOR CONSTRUCTION OF WATERLINE EXTENSION ON MABLE AVENUE TO THE MABLE AVENUE SCHOOL

BE IT HEREBY RESOLVED by the Council of the City of Modesto as follows:

SECTION 1. The plans and specifications for construction of waterline extension on Mable Avenue to the Mable Avenue School copies of which are on file, are hereby accepted and approved.

SECTION 2. The City Clerk is hereby authorized to call for public competitive sealed bids for the above named project, to be opened in the office of the City Clerk, 801 11th Street, in the City of Modesto, on May 20, 1975 at 11:15 A.M. and the City Clerk is hereby directed to give notice inviting such sealed bids in the time, form, and manner provided by law.

SECTION 3. After the bids are opened, they shall be tabulated and analyzed and a report submitted to the Council at its next regular meeting.

The foregoing resolution was introduced at a regular meeting of the Council of the City of Modesto held on the 5th day of May, 1975, by Councilmember Kullijian, who moved its adoption, which motion being duly seconded by Councilmember Newton, was upon roll call carried and the resolution adopted by the following vote:

AYES: Councilmembers: Dunlap, Elliott, Kullijian, Mensinger,  
Newton, Siefkin, Mayor Davies

NOES: Councilmembers: None

ABSENT: Councilmembers: None

ATTEST:

  
W. T. CHYNOWETH, City Clerk

MODESTO CITY COUNCIL  
RESOLUTION NO. 75-513

A RESOLUTION APPROVING PLANS AND SPECIFICATIONS AND AUTHORIZING CALL FOR BIDS FOR CONSTRUCTION OF PARKING AREA-WEST SIDE OF FIRE STATION NO. 5

BE IT HEREBY RESOLVED by the Council of the City of Modesto as follows:

SECTION 1. The plans and specifications for construction of Parking Area-West Side of Fire Station No. 5 copies of which are on file, are hereby accepted and approved.

SECTION 2. The City Clerk is hereby authorized to call for public competitive sealed bids for the above named project, to be opened in the office of the City Clerk, 801 11th Street, in the City of Modesto, on May 20, 1975 at 11:00 A.M. and the City Clerk is hereby directed to give notice inviting such sealed bids in the time, form, and manner provided by law.

SECTION 3. After the bids are opened, they shall be tabulated and analyzed and a report submitted to the Council at its next regular meeting.

The foregoing resolution was introduced at a regular meeting of the Council of the City of Modesto held on the 5th day of May, 1975, by Councilmember Kullijian, who moved its adoption, which motion being duly seconded by Councilmember Newton, was upon roll call carried and the resolution adopted by the following vote:

AYES: Councilmembers: Dunlap, Elliott, Kullijian, Mensinger,  
Newton, Siefkin, Mayor Davies

NOES: Councilmembers: None

ABSENT: Councilmembers: None

ATTEST:

  
W. T. CHYNOWETH, City Clerk

MODESTO CITY COUNCIL  
RESOLUTION NO. 75-514

A RESOLUTION APPROVING PLANS AND SPECIFICATIONS AND AUTHORIZING CALL FOR BIDS FOR INSTALLATION OF TRAFFIC SIGNALS AND STREET LIGHT ON DOWNEY ST. BETWEEN "I" STREET AND MCHENRY AVE.

BE IT HEREBY RESOLVED by the Council of the City of Modesto as follows:

SECTION 1. The plans and specifications for installation of traffic signals and street light on Downey St. between I St. and McHenry Ave. copies of which are on file, are hereby accepted and approved.

SECTION 2. The City Clerk is hereby authorized to call for public competitive sealed bids for the above named project, to be opened in the office of the City Clerk, 801 11th Street, in the City of Modesto, on June 3, 1975 at 2:00 P.M. and the City Clerk is hereby directed to give notice inviting such sealed bids in the time, form, and manner provided by law.

SECTION 3. After the bids are opened, they shall be tabulated and analyzed and a report submitted to the Council at its next regular meeting.

The foregoing resolution was introduced at a regular meeting of the Council of the City of Modesto held on the 5th day of May, 1975, by Councilmember Kullijian, who moved its adoption, which motion being duly seconded by Councilmember Newton, was upon roll call carried and the resolution adopted by the following vote:

AYES: Councilmembers: Dunlap, Elliott, Kullijian, Mensinger, Newton, Siefkin, Mayor Davies  
NOES: Councilmembers: None  
ABSENT: Councilmembers: None

ATTEST:

  
W. T. CHYNOWETH, City Clerk

MODESTO CITY COUNCIL  
RESOLUTION NO. 75-515

A RESOLUTION ACCEPTING THE BID OF WILLIAM MINENI FOR CONSTRUCTION OF  
DAVIS PARK PICNIC AREA

WHEREAS, Resolution No. 75-452 , adopted by the Council of the  
City of Modesto on April 14, 1975 , approved the plans and speci-  
fications for the construction of Davis Park Picnic Area

and authorized the calling for bids, and

WHEREAS, the bids received for the construction of Davis Park  
Picnic Area  
were opened at 11:15 A.M. on April 29, 1975 and later tabulated  
by the Director of Public Works for the consideration of the Council,  
and

WHEREAS, the Director of Public Works has recommended that  
the bid of William Mineni in the amount of \$50,369.00

be accepted as the lowest responsible bid.

NOW, THEREFORE, BE IT RESOLVED by the Council of the City of Modesto  
that the bid of William Mineni in the amount of \$50,369.00

be accepted and the execution of a contract for the completion of the  
project by the City's designated officials be authorized.

The foregoing resolution was introduced at a regular meeting of  
the Council of the City of Modesto held on the 5th day of May,  
1975, by Councilman Kullijian , who moved its adoption, which motion  
being duly seconded by Councilman Newton , was upon roll call carried  
and the resolution adopted by the following vote:

AYES: Councilmen: Dunlap, Elliott, Kullijian, Mensinger,  
Newton, Siefkin, Mayor Davies

NOES: Councilmen: None

ABSENT: Councilmen: None

ATTEST: W. T. Chynoweth  
W. T. CHYNOWETH, City Clerk

MODESTO CITY COUNCIL  
RESOLUTION NO. 75-516

DEMOLITION

A RESOLUTION ACCEPTING THE ~~CONSTRUCTION~~ OF TWO-STORY RESIDENCE AT  
2909 RIVER ROAD (Modesto Sand & Gravel)

WHEREAS, a report has been filed by the Director of Public  
Works ~~demolition~~ that the ~~construction~~ of Two-story Residence at  
2909 River Road

has been completed by Modesto Sand & Gravel, Inc.

in accordance with the contract agreement dated December 16, 1974.

NOW, THEREFORE, BE IT RESOLVED that the ~~construction~~ <sup>demolition</sup> of Two-  
story Residence at 2909 River Road

be accepted from said contractor, Modesto Sand & Gravel, Inc.

that notice of completion be filed with the Recorder of Stan-  
islaus County and that payment of amounts due in the amount  
of \$3,975.00 as provided in the contract, be authorized.

The foregoing resolution was introduced at a regular meet-  
ing of the Council of the City of Modesto held on the 5th day  
of May , 1975, by Councilman Kullijian, who moved  
its adoption, which motion being duly seconded by Councilman  
Newton , was upon roll call carried and the resolution  
adopted by the following vote:

AYES: Councilmen: Dunlap, Elliott, Kullijian, Mensinger,  
Newton, Siefkin, Mayor Davies

NOES: Councilmen: None

ABSENT: Councilmen: None

ATTEST:

  
W. T. CHYNOWETH, City Clerk

MODESTO CITY COUNCIL  
RESOLUTION NO. 75-517

A RESOLUTION ACCEPTING THE BID OF KNAPP EXCAVATORS, INC. FOR FILL OF BASEMENTS AND THE CONSTRUCTION OF A VEHICULAR PARKING LOT ON LOTS 17 THROUGH 22, INCLUSIVE, OF BLOCK 69 OF THE CITY OF MODESTO (City Hall Parking Lot)

WHEREAS, Resolution No. 75-356, adopted by the Council of the City of Modesto on March 10, 1975, approved the plans and specifications for the fill of basements and the construction of a vehicular parking lot on Lots 17 through 22, inclusive, of Block 69 of the City of Modesto and authorized the calling for bids, and

WHEREAS, the bids received for the fill of basements and the construction of a vehicular parking lot on Lots 17 through 22, inclusive, of Block 69 of the City of Modesto

were opened at 2:00 P.M. on April 15, 1975 and later tabulated by the Director of Parking & Traffic for the consideration of the Council, and

WHEREAS, the Director of Parking & Traffic has recommended that the bid of Knapp Excavators, Inc. in the amount of \$53,598.00

be accepted as the lowest responsible bid.

NOW, THEREFORE, BE IT RESOLVED by the Council of the City of Modesto that the bid of Knapp Excavators, Inc. in the amount of \$53,598.00

be accepted and the execution of a contract for the completion of the project by the City's designated officials be authorized.

The foregoing resolution was introduced at a regular meeting of the Council of the City of Modesto held on the 5th day of May, 1975, by Councilman Elliott, who moved its adoption, which motion being duly seconded by Councilman Kullijian, was upon roll call carried and the resolution adopted by the following vote:

AYES: Councilmen: Dunlap, Elliott, Kullijian, Mayor Davies

NOES: Councilmen: Mensinger, Newton, Siefkin

ABSENT: Councilmen: None

ATTEST:   
W. T. CHYNOWETH, City Clerk

MODESTO CITY COUNCIL  
RESOLUTION NO. 75-518

A RESOLUTION ACCEPTING THE BID OF ARONS BUILDING WRECKING CO. FOR DEMOLITION OF BUILDINGS ON LOTS 17 THROUGH 22, INCLUSIVE, OF BLOCK 69 OF THE CITY OF MODESTO

WHEREAS, Resolution No. 75-356 , adopted by the Council of the City of Modesto on March 10, 1975 , approved the plans and specifications for the demolition of buildings on Lots 17 through 22, inclusive, of Block 69 of the City of Modesto and authorized the calling for bids, and

WHEREAS, the bids received for the demolition of buildings on Lots 17 through 22, inclusive, of Block 69 of the City of Modesto were opened at 2:00 P.M. on April 15, 1975 and later tabulated by the Director of Parking & Traffic for the consideration of the Council, and

WHEREAS, the Director of Parking & Traffic has recommended that the bid of Arons Building Wrecking Co. in the amount of \$6,450.00

be accepted as the lowest responsible bid.

NOW, THEREFORE, BE IT RESOLVED by the Council of the City of Modesto that the bid of Arons Building Wrecking Co. in the amount of \$6,450.00

be accepted and the execution of a contract for the completion of the project by the City's designated officials be authorized.

The foregoing resolution was introduced at a regular meeting of the Council of the City of Modesto held on the 5th day of May, 1975, by Councilman Elliott , who moved its adoption, which motion being duly seconded by Councilman Kullijian , was upon roll call carried and the resolution adopted by the following vote:

AYES: Councilmen: Dunlap, Elliott, Kullijian, Mayor Davies

NOES: Councilmen: Mensinger, Newton, Siefkin

ABSENT: Councilmen: None

ATTEST:   
W. T. CHYNOWETH, City Clerk

MODESTO CITY COUNCIL  
RESOLUTION NO. 75-519

A RESOLUTION APPROVING ACQUISITION OF PROPERTY LOCATED AT THE NORTH-EAST CORNER OF THE INTERSECTION OF BRIGHTON AVENUE AND LOCKE ROAD

WHEREAS, Lamon Wright has offered for sale to the City of Modesto, property located at the northeast corner of the intersection of Brighton Avenue and Locke Road; and

WHEREAS, the purchase price of \$16,000 agrees with the appraisal obtained by the City.

NOW, THEREFORE, BE IT RESOLVED by the Council of the City of Modesto that purchase of property located at the northeast corner of the intersection of Brighton Avenue and Locke Road from Lamon Wright for \$16,000 for the extension of Brighton Avenue from Coffee Road to Scenic Drive, is hereby approved.


The foregoing resolution was introduced at a regular meeting of the Council of the City of Modesto held on the 5th day of May, 1975, by Councilmember Kullijian , who moved its adoption, which motion being duly seconded by Councilmember Newton , was upon roll call carried and the resolution adopted by the following vote:

AYES: Councilmember: Dunlap, Elliott, Kullijian, Mensinger,  
Newton, Siefkin, Mayor Davies

NOES: Councilmember: None

ABSENT: Councilmember: None

ATTEST:

  
\_\_\_\_\_  
W. T. CHYNOWETH, City Clerk

MODESTO CITY COUNCIL  
RESOLUTION NO. 75-520

A RESOLUTION ESTABLISHING A PETTY CASH ACCOUNT IN THE BUS SERVICE ACCOUNT FOR PURPOSES OF MAKING CHANGE ON BUSES OPERATED BY THE CITY OF MODESTO.

WHEREAS, the City Council wishes to establish a Petty Cash Account in the Bus Service Account in the amount of One Hundred Fifty Two and no/100ths (\$152.00) Dollars for the purpose of allowing the bus drivers to make change on buses operated by the City of Modesto, and

WHEREAS, from the amount provided in the Petty Cash Account in the Bus Service Account as set forth above, each bus driver will have the sum of Eight and no/100ths (\$8.00) Dollars from which they will be able to make change, and

WHEREAS, at such time as any bus driver now operating one of the city buses terminates his employment, he will be required to reimburse the city in the amount of Eight and no/100ths (\$8.00) Dollars,

NOW, THEREFORE, BE IT RESOLVED by the Council of the City of Modesto that a Petty Cash Account is hereby established in the Bus Service Account and that the amount to be provided therein shall be the sum of One Hundred Fifty Two and no/100ths (\$152.00) Dollars.

BE IT FURTHER RESOLVED that the money herein provided for in said Petty Cash Account of the Bus Service Account shall be allocated to the bus drivers in the amount of Eight and no/100ths (\$8.00) Dollars each.

BE IT FURTHER RESOLVED that the Director of Finance is hereby authorized to take the necessary steps to implement the provisions of this resolution.

The foregoing resolution was introduced at a regular meeting of the Council of the City of Modesto held on the 5th day of May, 1975, by Councilmember Kullijian, who moved its adoption, which motion being duly seconded by Councilmember Newton, was upon roll call carried and the resolution adopted by the following vote:

AYES: Councilmembers: Dunlap, Elliott, Kullijian, Mensinger,  
Newton, Siefkin, Mayor Davies

NOES: Councilmembers: None

ABSENT: Councilmembers: None

ATTEST:

  
W. T. CHYNOWETH, City Clerk

(SEAL)

APPROVED AS TO FORM:

By

  
ELWYN L. JOHNSON, City Attorney

MODESTO CITY COUNCIL  
RESOLUTION NO. 75-521

A RESOLUTION APPROVING THE FINAL MAP OF A RESUBDIVISION OF BLOCK 2850 OF LINCOLN SQUARE NO. 2 SUBDIVISION OF THE CITY OF MODESTO.

WHEREAS, Mid Coast Mortgage Company is possessed of a tract of land situate in the City of Modesto, County of Stanislaus, consisting of 1.466 acres, known as a Resubdivision of Block 2850 of Lincoln Square No. 2 Subdivision, and

WHEREAS, a tentative map of said resubdivision was approved by the City Planning Commission on the 22nd day of April, 1975, and

WHEREAS, the final map of said resubdivision has been approved by the Secretary of the City Planning Commission, and

WHEREAS, the City Engineer of the City of Modesto has certified that the final map of said Resubdivision of Block 2850 of Lincoln Square No. 2 Subdivision meets all of the provisions of the California Subdivision Map Act and the provisions of the Modesto Municipal Code relating to subdivisions, and that the map is technically correct,

NOW, THEREFORE, BE IT RESOLVED by the Council of the City of Modesto that said final map of the Resubdivision of Block 2850 of Lincoln Square No. 2 Subdivision be approved, and that the City Clerk be authorized to certify the map of said tract on behalf of the City of Modesto after the fees and deposits required by the Modesto Municipal Code in amounts determined by the City Engineer have been paid.

BE IT FURTHER RESOLVED that the agreement and securities referred to in Section 4-4.605 of the Modesto Municipal Code are not required because all improvements have been completed and accepted before the filing of said final map of the Resubdivision of Block 2850 of Lincoln Square No. 2 Subdivision.

The foregoing resolution was introduced at a regular meeting of the Council of the City of Modesto held on the 5th day of May, 1975, by Councilmember Kullijian, who moved its adoption, which motion being duly seconded by Councilmember Newton, was upon roll call carried and the resolution adopted by the following vote:

AYES: Councilmembers: Dunlap, Elliott, Kullijian, Mensinger, Newton, Siefkin, Mayor Davies

NOES: Councilmembers: None

ABSENT: Councilmembers: None

ATTEST: W. T. Chynoweth  
W. T. CHYNOWETH, City Clerk

(SEAL)

APPROVED AS TO FORM:

By Elwyn L. Johnson  
ELWYN L. JOHNSON, City Attorney

MODESTO CITY COUNCIL  
RESOLUTION NO. 75-522

A RESOLUTION AUTHORIZING THE MAYOR TO SIGN QUIT CLAIM DEED FOR EASEMENT AT THE VINTAGE FAIRE SHOPPING CENTER BACK TO PROPERTY OWNER

WHEREAS, in conjunction with the forthcoming construction of the Vintage Faire Shopping Center, it is necessary that the existing trunk sanitary sewer serving the center and properties to the north be relocated; and

WHEREAS, a new easement has been granted to the City for the sewer line at its reconstructed location; and

WHEREAS, it is now in order to quit claim to the property owner the easement through which the trunk sewer extended.

NOW, THEREFORE, BE IT RESOLVED by the Council of the City of Modesto that the Mayor is hereby authorized to sign quit claim deed for easement to Ernest W. Hahn, Inc., property owner, through which the trunk sewer previously extended.

The foregoing resolution was introduced at a regular meeting of the Council of the City of Modesto held on the 5th day of May, 1975, by Councilmember Kullijian , who moved its adoption, which motion being duly seconded by Councilmember Elliott , was upon roll call carried and the resolution adopted by the following vote:

AYES: Councilmembers: Elliott, Kullijian, Mensinger, Newton, Siefkin, Mayor Davies

NOES: Councilmembers: None

ABSENT: Councilmembers: Dunlap

ATTEST:

  
\_\_\_\_\_  
W. T. CHYNOWETH, City Clerk

MODESTO CITY COUNCIL  
RESOLUTION NO. 75- 523

A RESOLUTION AUTHORIZING THE CITY MANAGER TO MAKE ARRANGEMENTS WITH THE CALIFORNIA STATE BRIDGE DEPARTMENT FOR AN INVESTIGATION OF THE FEASIBILITY OF RECONSTRUCTING THE EXISTING SEVENTH STREET BRIDGE.

WHEREAS, the Federal Highway Transportation Agency, through the State of California, has made funding available for the construction of a new Seventh Street bridge, and

WHEREAS, funds for the construction of a new Seventh Street bridge are included in the City's Capital Improvement Program for the fiscal year 1976-77, and

WHEREAS, it has been suggested that there is a possibility of saving the existing Seventh Street bridge structure through reconstruction, and

WHEREAS, the reconstruction of the existing Seventh Street bridge could result in a savings over the cost of constructing a new bridge and would have aesthetic advantages, especially because of the bridge's relationship to the Tuolumne River Regional Park, and

WHEREAS, the California State Bridge Department has indicated a willingness to make an investigation of the feasibility of reconstructing the existing Seventh Street bridge for an estimated cost of Four Thousand and no/100ths (\$4,000.00) Dollars,

NOW, THEREFORE, BE IT RESOLVED by the Council of the City of Modesto that it hereby authorizes the City Manager of the City of Modesto to make arrangements with the California State Bridge Department for an investigation of the feasibility of reconstructing the existing Seventh Street bridge for a cost not to exceed Four Thousand and no/100ths (\$4,000.00) Dollars.

The foregoing resolution was introduced at a regular meeting of the Council of the City of Modesto held on the 5th day of May, 1975, by Councilmember Kullijian who moved its adoption, which motion being duly seconded by Councilmember Newton, was upon roll call carried and the resolution adopted by the following vote:

AYES: Councilmembers: Dunlap, Elliott, Kullijian, Mensinger, Newton, Siefkin, Mayor Davies

NOES: Councilmembers: None

ABSENT: Councilmembers: None

(SEAL)

ATTEST:

W. T. Chynoweth  
W. T. CHYNOWETH, City Clerk

APPROVED AS TO FORM:

Elwyn L. Johnson  
ELWYN L. JOHNSON, City Attorney

MODESTO CITY COUNCIL  
RESOLUTION NO. 75-524

A RESOLUTION APPROVING APPROPRIATION TRANSFER OF \$4,000 TO PROVIDE FUNDING FOR 7TH STREET BRIDGE

BE IT RESOLVED by the Council of the City of Modesto that the following appropriation transfer(s) are approved:

GAS TAX FUND (207)

FROM:	El Vista/Edgebrook to Yosemite (6704-01-207)	\$4,000
TO:	7th Street Bridge (6752-01-207)	\$4,000

(Provide funding for 7th Street bridge. Department to look into alternatives to salvage and reuse portions of existing structure)

The foregoing resolution was introduced at a regular meeting of the Council of the City of Modesto held on the 5th day of May, 1975, by Councilman Kullijian, who moved its adoption, which motion being duly seconded by Councilman Newton, was upon roll call carried and the resolution adopted by the following vote:

AYES:	Councilmen:	Dunlap, Elliott, Kullijian, Mensinger, Newton, Siefkin, Mayor Davies
NOES:	Councilmen:	None
ABSENT:	Councilmen:	None

ATTEST:

W. T. Chynoweth  
W. T. CHYNOWETH, City Clerk

MODESTO CITY COUNCIL  
RESOLUTION NO. 75-525

A RESOLUTION SETTING TIME AND PLACE FOR HEARING PRESENTATION OF 1975-76  
PRELIMINARY BUDGET

BE IT HEREBY RESOLVED by the Council of the City of Modesto  
that June 9, 1975 , at 7:30 P.M. in the Council Cham-  
bers, City Hall, 801 Eleventh Street, Modesto, California is  
hereby set as the time and place for consideration of Presentation of  
1975-76 Preliminary Budget.

The foregoing resolution was introduced at a regular meeting  
of the Council of the City of Modesto held on the 5th day of  
May , 1975, by Councilman Dunlap , who moved its  
adoption, which motion being duly seconded by Councilman Elliott ,  
was upon roll call carried and the resolution adopted by the follow-  
ing vote:

AYES: Councilmen: Dunlap, Elliott, Kullijian, Mensinger,  
Newton, Siefkin, Mayor Davies  
NOES: Councilmen: None  
ABSENT: Councilmen: None

ATTEST:

  
W. T. CHYNOWETH, City Clerk

MODESTO CITY COUNCIL  
RESOLUTION NO. 75-526

A RESOLUTION ANNEXING UNINHABITED TERRITORY  
KNOWN AS THE NORTH CARVER NO. 1 ADDITION  
TO THE CITY OF MODESTO.

WHEREAS, a written petition was filed under the "Annexation of Uninhabited Territory Act of 1939" and amendments thereto, with the City Council as the Legislative Body of the City of Modesto, a municipal corporation, containing a description of uninhabited territory contiguous to land lying within the boundary of said City of Modesto, and requesting therein that said territory be included in such municipal corporation, and

WHEREAS, said petition was signed by or written consent was filed by the owners of all of the land in the territory to be annexed, and

WHEREAS, the Stanislaus County Local Agency Formation Commission did on December 6, 1974, authorize the annexation of said uninhabited territory to the City of Modesto, without notice and hearing by the Legislative Body, pursuant to the Government Code, and

WHEREAS, owners of all of the territory to be annexed have heretofore filed with the Clerk of the Legislative Body, their written consent to have the property to be annexed subjected to taxation after annexation equally with property within the City of Modesto to pay any indebtedness or liability of the City of Modesto outstanding or authorized at the time said territory is annexed, for the acquisition, construction, or completion of municipal improvements, and

WHEREAS, said territory so proposed to be annexed to the City of Modesto is designated as North Carver No. 1 Addition,

NOW, THEREFORE, BE IT RESOLVED by the Council of the City of Modesto as follows:

That the annexation of said uninhabited territory designated as North Carver No. 1 Addition and hereinafter mentioned and described, as requested by said petition so filed with said City Council as the Legislative Body of said City of Modesto

be and the same is hereby approved and said property be and the same is hereby subjected to taxation after annexation equally with property within the City of Modesto to pay any indebtedness of the City of Modesto, outstanding or authorized at the time said territory is annexed, for the acquisition, construction or completion of municipal improvements, and said territory is hereby annexed to, incorporated and included in said City of Modesto, a municipal corporation.

BE IT FURTHER RESOLVED, that the specific description of the boundaries of the territory, the annexation of which is hereby approved, is attached hereto and made a part hereof as though set forth in full herein.

BE IT FURTHER RESOLVED, that no change in school district boundaries shall be effected by reason of the annexation of the hereinafter described area to the City of Modesto.

BE IT FURTHER RESOLVED, that the City Clerk of the City of Modesto is hereby directed to immediately make, under the seal of said City of Modesto, and transmit to the Secretary of State of California, a certified copy of this resolution, stating the date of its passage.

The foregoing resolution was introduced at a regular meeting of the Council of the City of Modesto held on the 5th day of May, 1975, by Councilman Kullijian, who moved its adoption, which motion being duly seconded by Councilman Elliott, was upon roll call carried and the resolution adopted by the following vote:

AYES: Councilmen: Dunlap, Elliott, Kullijian, Mensinger, Newton, Siefkin, Mayor Davies  
NOES: Councilmen: None  
ABSENT: Councilmen: None

ATTEST: W. T. Chynoweth  
W. T. CHYNOWETH, City Clerk

(SEAL)

APPROVED AS TO FORM:

By Elwyn L. Johnson  
ELWYN L. JOHNSON, City Attorney

APPROVED AS TO DESCRIPTION:

By Woolcampbell  
Public Works Department

Roll  
4-30-75

NORTH CARVER NO. 1 ADDITION

All that real property in the State of California, County of Stanislaus, being a portion of the North half of Section 7, Township 3 South, Range 9 East, Mount Diablo Base and Meridian, described as follows:

Beginning at a point on the existing City Limits as established by a North-western corner of the STANDIFORD-CARVER NO. 1 ADDITION (320), as per description filed September 12, 1974, as Instrument 10197, Stanislaus County Records, said point also being on the center line of a 40.00 foot public road known as Carver Road;

1. thence along the existing City Limits on the Northern line of said ADDITION (320), South  $88^{\circ} 51' 58''$  East, 2128.00 feet, to the Northeastern corner of ADDITION (320), said point also being on the Western line of NORTH TULLY NO. 1 ADDITION (322), as per description filed November 14, 1974, as Instrument 19019, Stanislaus County Records;
2. thence along the existing City Limits and said Western line of ADDITION (322), North  $00^{\circ} 41' 20''$  West, 777.04 feet, to a point on the Southern line of the Modesto Irrigation District Lateral No. 6;
3. thence leaving the existing City Limits and along said Southern line of the Modesto Irrigation District Lateral No. 6, North  $88^{\circ} 48' 20''$  West, 107.30 feet;
4. thence North  $00^{\circ} 41' 50''$  West, 17.50 feet;
5. thence continuing along the Southern line of said Lateral No. 6, North  $88^{\circ} 48' 20''$  West, 2020.89 feet, to a point on the center line of a 40.00 foot public road known as Carver Road;
6. thence along said center line of Carver Road, South  $00^{\circ} 41' 50''$  East, 796.79 feet, to the point of beginning, containing 38.808 Acres, more or less.

MODESTO CITY COUNCIL  
RESOLUTION NO. 75-527

A RESOLUTION SETTING TIME AND PLACE FOR HEARING THE PLANNING COMMISSION'S RECOMMENDATION TO GRANT AN UNCLASSIFIED USE PERMIT TO MODESTO CITY SCHOOLS TO ALLOW CONTINUATION OF A SINGLE MOBILEHOME AND RESIDENCY ON THE DOWNEY HIGH SCHOOL SITE LOCATED BETWEEN COFFEE ROAD AND BRIGHTON AVE. SOUTH OF DOWNEY PARK

BE IT HEREBY RESOLVED by the Council of the City of Modesto that May 27, 1975 , at 7:35 P.M. in the Council Chambers, City Hall, 801 Eleventh Street, Modesto, California is hereby set as the time and place for consideration of the Planning Commission's recommendation to grant an unclassified Use Permit to Modesto City Schools to allow continuation of a single mobilehome and residency on the Downey High School site located between Coffee Road and Brighton Ave. south of Downey Park.

The foregoing resolution was introduced at a regular meeting of the Council of the City of Modesto held on the 5th day of May , 1975 , by Councilman Kullijian , who moved its adoption, which motion being duly seconded by Councilman Newton , was upon roll call carried and the resolution adopted by the following vote:

AYES: Councilmen: Dunlap, Elliott, Kullijian, Mensinger,  
Newton, Siefkin, Mayor Davies  
NOES: Councilmen: None  
ABSENT: Councilmen: None

ATTEST:

  
\_\_\_\_\_  
W. T. CHYNOWETH, City Clerk

MODESTO CITY COUNCIL  
RESOLUTION NO. 75-528

A RESOLUTION SETTING TIME AND PLACE FOR HEARING THE PLANNING COMMISSION'S RECOMMENDATION TO GRANT AN UNCLASSIFIED USE PERMIT TO MODESTO CITY SCHOOLS TO ALLOW CONTINUATION OF A SINGLE MOBILEHOME AND RESIDENCY ON THE ROOSEVELT SCHOOL SITE LOCATED ON THE SOUTHEAST CORNER OF COLLEGE AVENUE AND W. ORANGEBURG AVENUE

BE IT HEREBY RESOLVED by the Council of the City of Modesto that May 27, 1975 , at 7:35 P.M. in the Council Chambers, City Hall, 801 Eleventh Street, Modesto, California is hereby set as the time and place for consideration of the Planning Commission's recommendation to grant an unclassified Use Permit to Modesto City Schools to allow continuation of a single mobilehome and residency on the Roosevelt School site located on the southeast corner of College Avenue and W. Orangeburg Avenue.

The foregoing resolution was introduced at a regular meeting of the Council of the City of Modesto held on the 5th day of May , 1975, by Councilman Kullijian , who moved its adoption, which motion being duly seconded by Councilman Newton , was upon roll call carried and the resolution adopted by the following vote:

AYES: Councilmen: Dunlap, Elliott, Kullijian, Mensinger,  
Newton, Siefkin, Mayor Davies

NOES: Councilmen: None

ABSENT: Councilmen: None

ATTEST:

  
\_\_\_\_\_  
W. T. CHYNOWETH, City Clerk

MODESTO CITY COUNCIL  
RESOLUTION NO. 75-529

A RESOLUTION SETTING THE TIME AND PLACE FOR A PUBLIC HEARING BEFORE THE COUNCIL OF THE CITY OF MODESTO ON A PROPOSED AMENDMENT TO SECTION 15-3-9 OF THE ZONING MAP TO REZONE FROM LOW DENSITY RESIDENTIAL ZONE, R-1, TO MEDIUM DENSITY RESIDENTIAL ZONE, R-2 (Harley D. Brannan)

WHEREAS, the Modesto City Planning Commission held a public hearing on April 22, 1975, in the Council Chambers, City Hall, for the purpose of considering an amendment to Section 15-3-9 of the Zoning Map to rezone from Low Density Residential Zone, R-1, to Medium Density Residential Zone, R-2, property located on the northerly side of Lancey Drive extended, west of Oakdale Rd. and north of Briggsmore Ave. and M.I.D. Lateral #3 the following described property:

SEE ATTACHED EXHIBIT "A"

and

WHEREAS, the said Planning Commission after hearing evidence both oral and documentary on the proposed amendment, adopted Resolution No. 75-66 recommending to the Council that rezoning of the property described above is required by public necessity, convenience and general welfare;

NOW, THEREFORE, BE IT RESOLVED by the Council of the City of Modesto that a public hearing on the proposed amendment to Section 15-3-9 of the Zoning Map be set for May 27, 1975 at 7:40 P.M. in the Council Chambers, City Hall, 801 11th Street, Modesto, California, to consider the proposed rezoning as recommended by the Modesto City Planning Commission.

The foregoing resolution was introduced at a regular meeting of the Council of the City of Modesto held on the 5th day of May, 1975, by Councilman Kullijian, who moved its adoption, which motion being duly seconded by Councilman Newton, was upon roll call carried and the resolution adopted by the following vote:

AYES: Councilmen: Dunlap, Elliott, Kullijian, Mensinger,  
Newton, Siefkin, Mayor Davies

NOES: Councilmen: None

ABSENT: Councilmen: None

ATTEST:

  
W. T. CHYNOWETH, City Clerk

All that certain real property situate in the Southeast Quarter of Section 15, Township 3 South, Range 9 East, Mount Diablo Base and Meridian, in the County of Stanislaus, State of California, described as follows:

COMMENCING at the Southeast corner of Parcel A of Book 10 of Parcel Maps, at Page 82, Stanislaus County Records, on the West line of Oakdale Road; thence North  $89^{\circ} 20' 41''$  West along the South line of said Parcel A a distance of 570.00 feet to the point of beginning of this description; thence South  $0^{\circ} 01' 26''$  West 320.25 feet; thence South  $62^{\circ} 48' 11''$  West 25.38 feet; thence Southwesterly 183.63 feet along a tangent curve, concave to the Northwest, having a radius of 1400.00 feet and a central angle of  $7^{\circ} 30' 55''$ ; thence North  $0^{\circ} 01' 26''$  East along a non-tangent line 407.03 feet to the South line of said Parcel A; thence South  $89^{\circ} 20' 41''$  East along said South line 190.91 feet to the point of beginning, containing 1.61 acres.

MODESTO CITY COUNCIL  
RESOLUTION NO. 75-530

A RESOLUTION SETTING THE TIME AND PLACE FOR A PUBLIC HEARING BEFORE THE COUNCIL OF THE CITY OF MODESTO ON A PROPOSED AMENDMENT TO SECTION 7-3-9 OF THE ZONING MAP TO RECLASSIFY FROM LOW DENSITY RESIDENTIAL ZONE, R-1, TO PLANNED DEVELOPMENT ZONE, P-D (Exxon Company, U.S.A.)

WHEREAS, the Modesto City Planning Commission held a public hearing on April 22, 1975, in the Council Chambers, City Hall, for the purpose of considering an amendment to Section 7-3-9 of the Zoning Map to reclassify from Low Density Residential Zone, R-1, to Planned Development Zone, P-D, property located at the northwest corner of Tully Road and Standiford Ave. the following described property:

SEE ATTACHED EXHIBIT "A"

and

WHEREAS, the said Planning Commission after hearing evidence both oral and documentary on the proposed amendment, adopted Resolution No. 75-65 recommending to the Council that rezoning of the property described above is required by public necessity, convenience and general welfare;

NOW, THEREFORE, BE IT RESOLVED by the Council of the City of Modesto that a public hearing on the proposed amendment to Section 7-3-9 of the Zoning Map be set for May 27, 1975 at 7:40 P.M. in the Council Chambers, City Hall, 801 11th Street, Modesto, California, to consider the proposed rezoning as recommended by the Modesto City Planning Commission.

The foregoing resolution was introduced at a regular meeting of the Council of the City of Modesto held on the 5th day of May, 1975, by Councilman Kullijian, who moved its adoption, which motion being duly seconded by Councilman Newton, was upon roll call carried and the resolution adopted by the following vote:

AYES: Councilmen: Dunlap, Elliott, Kullijian, Mensinger,  
Newton, Siefkin, Mayor Davies

NOES: Councilmen: None

ABSENT: Councilmen: None

ATTEST:

  
W. T. CHYNOWETH, City Clerk

All that portion of the Southeast quarter of the Northeast quarter of Section 7, Township 3 South, Range 9 East, Mount Diablo Base and Meridian described as follows:

All of Parcel 3 as shown on the map filed for record on April 18, 1966 in Book 1 of Parcel Maps at Page 106 in the Stanislaus County Records.

Including also, the northerly 45 feet of Standiford Road and the Westerly 45 feet of Tully Road all being immediately adjacent to the above described property.

MODESTO CITY COUNCIL  
RESOLUTION NO. 75-531

A RESOLUTION SETTING THE TIME AND PLACE FOR A PUBLIC HEARING BEFORE THE COUNCIL OF THE CITY OF MODESTO ON A PROPOSED AMENDMENT TO SECTIONS 31-3-9 AND 6-4-9 OF THE ZONING MAP TO PREZONE TO R-2 AND R-1 (Paradise Road)

WHEREAS, the Modesto City Planning Commission held a public hearing on April 22, 1975, in the Council Chambers, City Hall, for the purpose of considering an amendment to Sections 31-3-9 and 6-4-9 of the Zoning Map to prezone to R-2 and R-1 properties located in the Paradise Road area between Ellen Avenue and Vernon Avenues, copy of map attached

~~the following described property:~~

SEE EXHIBIT "A" ATTACHED

and

WHEREAS, the said Planning Commission after hearing evidence both oral and documentary on the proposed amendment, adopted Resolution No. 75-61 recommending to the Council that pre zoning of the property described above is required by public necessity, convenience and general welfare;

NOW, THEREFORE, BE IT RESOLVED by the Council of the City of Modesto that a public hearing on the proposed amendment to Sections 31-3-9 / <sup>and 6-4-9</sup> of the Zoning Map be set for May 27, 1975 at 7:45 P.M. in the Council Chambers, City Hall, 801 11th Street, Modesto, California, to consider the proposed pre zoning as recommended by the Modesto City Planning Commission.

The foregoing resolution was introduced at a regular meeting of the Council of the City of Modesto held on the 5th day of May, 1975, by Councilman Kullijian, who moved its adoption, which motion being duly seconded by Councilman Newton, was upon roll call carried and the resolution adopted by the following vote:

AYES: Councilmen: Dunlap, Elliott, Kullijian, Mensinger,  
Newton, Siefkin, Mayor Davies

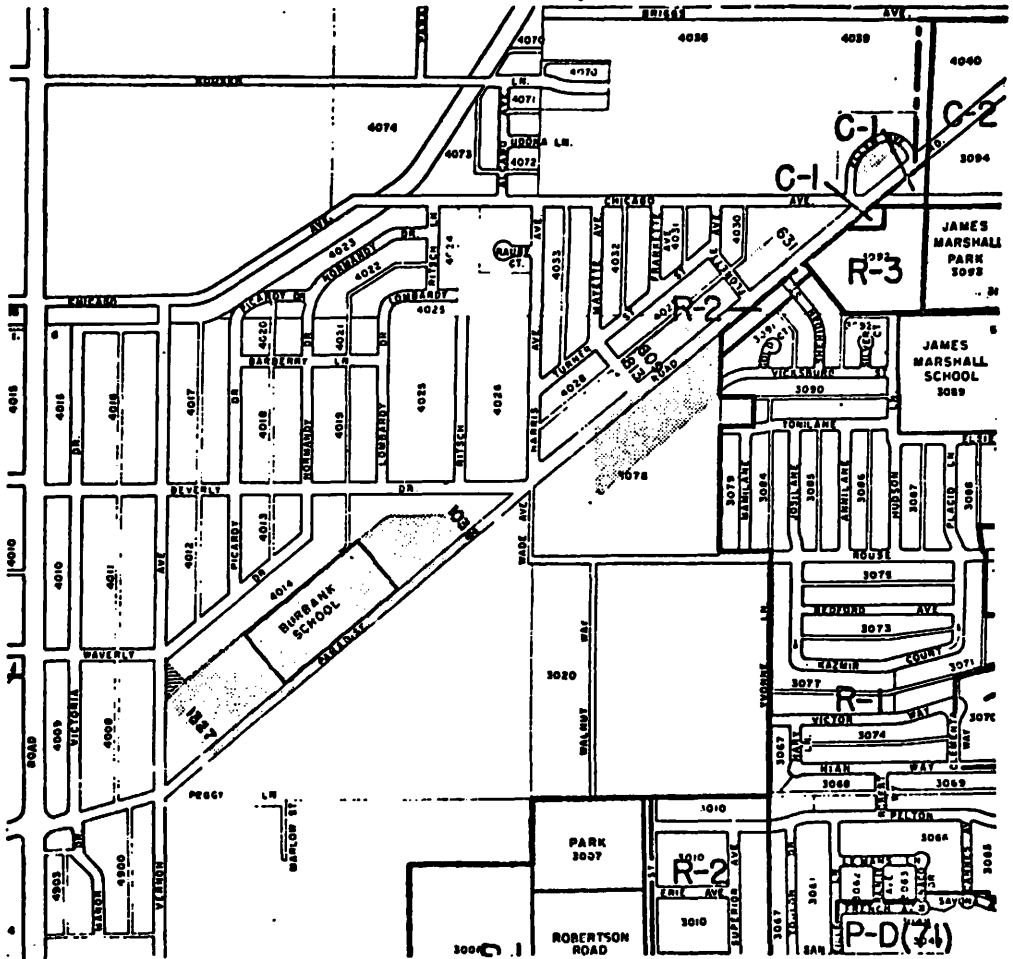
NOES: Councilmen: None

ABSENT: Councilmen: None

ATTEST:

  
W. T. CHYNOWETH, City Clerk

# PARADISE ROAD AREA PROPOSED PREZONING JANUARY 13, 1975



## LEGEND—AREA OF PROPOSED CITY PREZONING



EXISTING COUNTY C-1 PREZONE TO R-2



EXISTING COUNTY C-1 PREZONE TO R-1

MODESTO CITY COUNCIL  
RESOLUTION NO. 75-532

A RESOLUTION SETTING TIME AND PLACE FOR HEARING THE PLANNING COMMISSION'S RECOMMENDATION TO AMEND THE MODESTO URBAN AREA GENERAL PLAN TO ADD SAFETY, SCENIC HIGHWAYS AND SEISMIC SAFETY ELEMENTS

BE IT HEREBY RESOLVED by the Council of the City of Modesto that June 2, 1975, at 4:00 P.M. in the Council Chambers, City Hall, 801 Eleventh Street, Modesto, California is hereby set as the time and place for consideration of the Planning Commission's recommendation to amend the Modesto Urban Area General Plan to add Safety, Scenic Highways and Seismic Safety Elements.

The foregoing resolution was introduced at a regular meeting of the Council of the City of Modesto held on the 5th day of May, 1975, by Councilman Kullijian, who moved its adoption, which motion being duly seconded by Councilman Newton, was upon roll call carried and the resolution adopted by the following vote:

AYES: Councilmen: Dunlap, Elliott, Kullijian, Mensinger,  
Newton, Siefkin, Mayor Davies

NOES: Councilmen: None

ABSENT: Councilmen: None

ATTEST: W. T. Chynoweth  
W. T. CHYNOWETH, City Clerk

MODESTO CITY COUNCIL  
RESOLUTION NO. 75-533

A RESOLUTION RESCINDING THE APPOINTMENT OF GENE W. ANDERSON AS A MEMBER OF THE CULTURE COMMISSION MADE BY RESOLUTION NO. 75-490 ON APRIL 21, 1975

WHEREAS, Gene W. Anderson was appointed as a member of the Culture Commission by Resolution No. 75-490 on April 21, 1975; and

WHEREAS, it was found that the appointment of Mr. Anderson made an extra member on the Culture Commission.

NOW, THEREFORE, BE IT RESOLVED by the Council of the City of Modesto that the appointment of Gene W. Anderson to the Culture Commission is hereby rescinded.

The foregoing resolution was introduced at a regular meeting of the Council of the City of Modesto held on the 5th day of May, 1975, by Councilmember Kullijian, who moved its adoption, which motion being duly seconded by Councilmember Newton, was upon roll call carried and the resolution adopted by the following vote:

AYES: Councilmembers: Dunlap, Elliott, Kullijian, Mensinger,  
Newton, Siefkin, Mayor Davies

NOES: Councilmembers: None

ABSENT: Councilmembers: None

ATTEST:

  
\_\_\_\_\_  
W. T. CHYNOWETH, City Clerk

MODESTO CITY COUNCIL  
RESOLUTION NO. 75-534

A RESOLUTION ACCEPTING WITH REGRET THE RESIGNATION OF BEN A. JENNINGS AS A MEMBER OF THE HUMAN RIGHTS COMMISSION

WHEREAS, Ben A. Jennings was appointed as a member of the Human Rights Commission on November 12, 1968; reappointed May 18, 1970 and June 10, 1974; and served as chairman since June of 1973; and

WHEREAS, Ben Jennings has tendered his resignation as a member of the Human Rights Commission, effective May 12, 1975; and

WHEREAS, Ben Jennings has been a devoted and sincere public servant and has contributed greatly to our civic progress.

NOW, THEREFORE, BE IT RESOLVED by the Council of the City of Modesto that the resignation of Ben Jennings as a member of the Human Rights Commission is hereby accepted with regret, and

BE IT FURTHER RESOLVED that the Council, on its own behalf, and on behalf of the Citizens of Modesto, hereby expresses its sincere appreciation to Ben Jennings for his outstanding service to the Community.

The foregoing resolution was introduced at a regular meeting of the Council of the City of Modesto held on the 12th day of May, 1975, by Councilmember Mensinger , who moved its adoption, which motion being duly seconded by Councilmember Kullijian , was upon roll call carried and the resolution adopted by the following vote:

AYES: Councilmembers: Dunlap, Elliott, Kullijian, Mensinger,  
Newton, Siefkin, Mayor Davies

NOES: Councilmembers: None

ABSENT: Councilmembers: None

ATTEST:

  
W. T. CHYNOWETH, City Clerk

MODESTO CITY COUNCIL  
RESOLUTION NO. 75-535

A RESOLUTION APPROVING PLANS AND SPECIFICATIONS AND AUTHORIZING CALL FOR BIDS FOR FURNISHING ANNUAL REQUIREMENTS OF LAMPS FOR MUNICIPAL LIGHTING FOR ONE (1) YEAR ENDING JUNE 30, 1976

BE IT HEREBY RESOLVED by the Council of the City of Modesto as follows:

SECTION 1. The plans and specifications for furnishing annual requirements of lamps for municipal lighting for one (1) year ending June 30, 1976 copies of which are on file, are hereby accepted and approved.

SECTION 2. The City Clerk is hereby authorized to call for public competitive sealed bids for the above named project, to be opened in the office of the City Clerk, 801 11th Street, in the City of Modesto, on May 27, 1975 at 2:15 P.M. and the City Clerk is hereby directed to give notice inviting such sealed bids in the time, form, and manner provided by law.

SECTION 3. After the bids are opened, they shall be tabulated and analyzed and a report submitted to the Council at its next regular meeting.

The foregoing resolution was introduced at a regular meeting of the Council of the City of Modesto held on the 12th day of May, 1975, by Councilmember Dunlap, who moved its adoption, which motion being duly seconded by Councilmember Elliott, was upon roll call carried and the resolution adopted by the following vote:

AYES: Councilmembers: Dunlap, Elliott, Kullijian, Mensinger, Newton, Siefkin, Mayor Davies

NOES: Councilmembers: None

ABSENT: Councilmembers: None

ATTEST:

  
W. T. CHYNOWETH, City Clerk

MODESTO CITY COUNCIL  
RESOLUTION NO. 75-536

A RESOLUTION APPROVING PLANS AND SPECIFICATIONS AND AUTHORIZING CALL FOR BIDS FOR CONSTRUCTION OF AUTOMATIC FIRE SPRINKLER SYSTEM IN THE BASEMENT OF THE SENIOR CITIZENS BUILDING

BE IT HEREBY RESOLVED by the Council of the City of Modesto as follows:

SECTION 1. The plans and specifications for construction of Automatic Fire Sprinkler System in the Basement of the Senior Citizens Building copies of which are on file, are hereby accepted and approved.

SECTION 2. The City Clerk is hereby authorized to call for public competitive sealed bids for the above named project, to be opened in the office of the City Clerk, 801 11th Street, in the City of Modesto, on May 27, 1975 at 11:00 A.M. and the City Clerk is hereby directed to give notice inviting such sealed bids in the time, form, and manner provided by law.

SECTION 3. After the bids are opened, they shall be tabulated and analyzed and a report submitted to the Council at its next regular meeting.

The foregoing resolution was introduced at a regular meeting of the Council of the City of Modesto held on the 12th day of May, 1975, by Councilmember Dunlap, who moved its adoption, which motion being duly seconded by Councilmember Elliott, was upon roll call carried and the resolution adopted by the following vote:

AYES: Councilmembers: Dunlap, Elliott, Kullijian, Mensinger, Newton, Siefkin, Mayor Davies

NOES: Councilmembers: None

ABSENT: Councilmembers: None

ATTEST:

  
W. T. CHYNOWETH, City Clerk

MODESTO CITY COUNCIL  
RESOLUTION NO. 75-537

A RESOLUTION REJECTING ALL BIDS FOR CONSTRUCTION OF SLUDGE DRYING  
BED MODIFICATIONS OPENED APRIL 22, 1975 AT 11:10 A.M.

BE IT RESOLVED by the Council of the City of Modesto that all  
bids for construction of sludge drying bed modifications opened in  
the office of the City Clerk on April 22, 1975 at 11:10 A.M. are  
hereby rejected.

The foregoing resolution was introduced at a regular meeting  
of the Council of the City of Modesto held on the 12th day of May,  
1975, by Councilmember Dunlap, who moved its adoption, which motion  
being duly seconded by Councilmember Elliott, was upon roll call  
carried and the resolution adopted by the following vote:

AYES: Councilmembers: Dunlap, Elliott, Kullijian, Mensinger,  
Newton, Siefkin, Mayor Davies

NOES: Councilmembers: None

ABSENT: Councilmembers: None

ATTEST:

  
\_\_\_\_\_  
W. T. CHYNOWETH, City Clerk

MODESTO CITY COUNCIL  
RESOLUTION NO. 75-538

A RESOLUTION APPROVING PLANS AND SPECIFICATIONS AND AUTHORIZING CALL  
FOR BIDS FOR CONSTRUCTION OF SLUDGE DRYING BED MODIFICATIONS

BE IT HEREBY RESOLVED by the Council of the City of Modesto as follows:

SECTION 1. The plans and specifications for construction of Sludge Drying Bed Modifications copies of which are on file, are hereby accepted and approved.

SECTION 2. The City Clerk is hereby authorized to call for public competitive sealed bids for the above named project, to be opened in the office of the City Clerk, 801 11th Street, in the City of Modesto, on May 27, 1975 at 11:10 A.M. and the City Clerk is hereby directed to give notice inviting such sealed bids in the time, form, and manner provided by law.

SECTION 3. After the bids are opened, they shall be tabulated and analyzed and a report submitted to the Council at its next regular meeting.

The foregoing resolution was introduced at a regular meeting of the Council of the City of Modesto held on the 12th day of May, 1975, by Councilmember Dunlap, who moved its adoption, which motion being duly seconded by Councilmember Elliott, was upon roll call carried and the resolution adopted by the following vote:

AYES: Councilmembers: Dunlap, Elliott, Kullijian, Mensinger,  
Newton, Siefkin, Mayor Davies  
NOES: Councilmembers: None  
ABSENT: Councilmembers: None

ATTEST:

  
W. T. CHYNOWETH, City Clerk

MODESTO CITY COUNCIL  
RESOLUTION NO. 75-539

A RESOLUTION APPROVING PLANS AND SPECIFICATIONS AND AUTHORIZING CALL FOR BIDS FOR CONSTRUCTION OF WATERLINES FOR SONOMA PLAZA NO. 1 SUB-DIVISION

BE IT HEREBY RESOLVED by the Council of the City of Modesto as follows:

SECTION 1. The plans and specifications for construction of waterlines for Sonoma Plaza No. 1 Subdivision copies of which are on file, are hereby accepted and approved.

SECTION 2. The City Clerk is hereby authorized to call for public competitive sealed bids for the above named project, to be opened in the office of the City Clerk, 801 11th Street, in the City of Modesto, on May 27, 1975 at 11:25 A.M. and the City Clerk is hereby directed to give notice inviting such sealed bids in the time, form, and manner provided by law.

SECTION 3. After the bids are opened, they shall be tabulated and analyzed and a report submitted to the Council at its next regular meeting.

The foregoing resolution was introduced at a regular meeting of the Council of the City of Modesto held on the 12th day of May, 1975, by Councilmember Dunlap, who moved its adoption, which motion being duly seconded by Councilmember Elliott, was upon roll call carried and the resolution adopted by the following vote:

AYES: Councilmembers: Dunlap, Elliott, Kullijian, Mensinger,  
Newton, Siefkin, Mayor Davies  
NOES: Councilmembers: None  
ABSENT: Councilmembers: None

ATTEST:

  
W. T. CHYNOWETH, City Clerk

MODESTO CITY COUNCIL  
RESOLUTION NO. 75-540

A RESOLUTION APPROVING PLANS AND SPECIFICATIONS AND AUTHORIZING CALL FOR BIDS FOR CONSTRUCTION OF WATERLINES IN LAKEWOOD GARDENS NO. 1 SUBDIVISION

BE IT HEREBY RESOLVED by the Council of the City of Modesto as follows:

SECTION 1. The plans and specifications for construction of waterlines in Lakewood Gardens No. 1 Subdivision copies of which are on file, are hereby accepted and approved.

SECTION 2. The City Clerk is hereby authorized to call for public competitive sealed bids for the above named project, to be opened in the office of the City Clerk, 801 11th Street, in the City of Modesto, on May 27, 1975 at 11:20 A.M. and the City Clerk is hereby directed to give notice inviting such sealed bids in the time, form, and manner provided by law.

SECTION 3. After the bids are opened, they shall be tabulated and analyzed and a report submitted to the Council at its next regular meeting.

The foregoing resolution was introduced at a regular meeting of the Council of the City of Modesto held on the 12th day of May, 1975, by Councilmember Dunlap, who moved its adoption, which motion being duly seconded by Councilmember Elliott, was upon roll call carried and the resolution adopted by the following vote:

AYES: Councilmembers: Dunlap, Elliott, Kullijian, Mensinger, Newton, Siefkin, Mayor Davies

NOES: Councilmembers: None

ABSENT: Councilmembers: None

ATTEST:

  
W. T. CHYNOWETH, City Clerk

MODESTO CITY COUNCIL  
RESOLUTION NO. 75-541

A RESOLUTION APPROVING PLANS AND SPECIFICATIONS AND AUTHORIZING CALL FOR BIDS FOR CONSTRUCTION OF KEARNEY AVENUE WATERLINE BETWEEN COLDWELL AVENUE AND PRINCETON AVENUE

BE IT HEREBY RESOLVED by the Council of the City of Modesto as follows:

SECTION 1. The plans and specifications for construction of Kearney Avenue Waterline between Coldwell Avenue and Princeton Ave. copies of which are on file, are hereby accepted and approved.

SECTION 2. The City Clerk is hereby authorized to call for public competitive sealed bids for the above named project, to be opened in the office of the City Clerk, 801 11th Street, in the City of Modesto, on May 27, 1975 at 11:15 A.M. and the City Clerk is hereby directed to give notice inviting such sealed bids in the time, form, and manner provided by law.

SECTION 3. After the bids are opened, they shall be tabulated and analyzed and a report submitted to the Council at its next regular meeting.

The foregoing resolution was introduced at a regular meeting of the Council of the City of Modesto held on the 12th day of May, 1975, by Councilmember Dunlap, who moved its adoption, which motion being duly seconded by Councilmember Elliott, was upon roll call carried and the resolution adopted by the following vote:

AYES: Councilmembers: Dunlap, Elliott, Kullijian, Mensinger,  
Newton, Siefkin, Mayor Davies  
NOES: Councilmembers: None  
ABSENT: Councilmembers: None

ATTEST:

  
W. T. CHYNOWETH, City Clerk

MODESTO CITY COUNCIL  
RESOLUTION NO. 75-542

A RESOLUTION ACCEPTING THE CONSTRUCTION OF WATERLINES IN CARVER GLEN  
SUBDIVISION (Joe Martin)

WHEREAS, a report has been filed by the Director of Public  
Works that the construction of waterlines in Carver Glen  
Subdivision  
has been completed by Joe Martin

in accordance with the contract agreement dated February 3, 1975.

NOW, THEREFORE, BE IT RESOLVED that the construction of water-  
lines in Carver Glen Subdivision  
be accepted from said contractor, Joe Martin

that notice of completion be filed with the Recorder of Stan-  
islaus County and that payment of amounts due in the amount  
of \$27,119.60 as provided in the contract, be authorized.

The foregoing resolution was introduced at a regular meet-  
ing of the Council of the City of Modesto held on the 12th day  
of May , 1975, by Councilman Dunlap , who moved  
its adoption, which motion being duly seconded by Councilman  
Elliott , was upon roll call carried and the resolution  
adopted by the following vote:

AYES: Councilmen: Dunlap, Elliott, Kullijian, Mensinger,  
Newton, Siefkin, Mayor Davies

NOES: Councilmen: None

ABSENT: Councilmen: None

ATTEST:   
W. T. CHYNOWETH, City Clerk

MODESTO CITY COUNCIL  
RESOLUTION NO. 75-543

A RESOLUTION ACCEPTING THE CONSTRUCTION OF REVISED STREET LIGHT CIRCUIT ON McHENRY AVENUE BETWEEN BAKER WAY AND FAIRMONT AVENUE (Ferrero Electric, Inc.)

WHEREAS, a report has been filed by the Director of Public Works that the construction of Revised Street Light Circuit on McHenry Avenue between Baker Way & Fairmont Avenue has been completed by Ferrero Electric, Inc.

in accordance with the contract agreement dated March 3, 1975.

NOW, THEREFORE, BE IT RESOLVED that the construction of Revised Street Light Circuit on McHenry Ave. between Baker Way & Fairmont Ave. be accepted from said contractor, Ferrero Electric, Inc.

that notice of completion be filed with the Recorder of Stanislaus County and that payment of amounts due in the amount of \$8,530.00 as provided in the contract, be authorized.

The foregoing resolution was introduced at a regular meeting of the Council of the City of Modesto held on the 12th day of May, 1975, by Councilman Dunlap, who moved its adoption, which motion being duly seconded by Councilman Elliott, was upon roll call carried and the resolution adopted by the following vote:

AYES: Councilmen: Dunlap, Elliott, Kullijian, Mensinger,  
Newton, Siefkin, Mayor Davies

NOES: Councilmen: None

ABSENT: Councilmen: None

ATTEST:

  
W. T. CHYNOWETH, City Clerk

MODESTO CITY COUNCIL  
RESOLUTION NO. 75-544

A RESOLUTION APPROVING AGREEMENT BETWEEN THE CITY OF MODESTO AND GREATER MODESTO CHAMBER OF COMMERCE RELATING TO DEVELOPING TOURISM POTENTIALS

BE IT HEREBY RESOLVED by the Council of the City of Modesto that the agreement between the City of Modesto and Greater Modesto Chamber of Commerce ~~for~~ relating to developing tourism potentials

be, and it is hereby approved.

BE IT FURTHER RESOLVED that the execution of said agreement by the designated city officials be authorized.

The foregoing resolution was introduced at a regular meeting of the Council of the City of Modesto held on the 12th day of May, 1975, by Councilmember Dunlap, who moved its adoption, which motion being duly seconded by Councilmember Elliott, was upon roll call carried and the resolution adopted by the following vote:

AYES: Councilmembers: Dunlap, Elliott, Kullijian, Mensinger, Newton, Siefkin, Mayor Davies

NOES: Councilmembers: None

ABSENT: Councilmembers: None

ATTEST:

  
W. T. CHYNOWETH, City Clerk

MODESTO CITY COUNCIL  
RESOLUTION NO. 75-545

A RESOLUTION APPROVING AGREEMENT BETWEEN THE CITY OF MODESTO AND  
COUNTY OF STANISLAUS FOR COMMUNITY RECREATION FOR FISCAL YEAR  
1974-75

BE IT HEREBY RESOLVED by the Council of the City of Modesto  
that the agreement between the City of Modesto and County of  
Stanislaus  
for community recreation for fiscal year 1974-75

be, and it is hereby approved.

BE IT FURTHER RESOLVED that the execution of said agreement  
by the designated city officials be authorized.

The foregoing resolution was introduced at a regular meeting  
of the Council of the City of Modesto held on the 12th day of  
May , 1975, by Councilmember Dunlap , who moved  
its adoption, which motion being duly seconded by Councilmember  
Elliott , was upon roll call carried and the resolution adopted  
by the following vote:

AYES: Councilmembers: Dunlap, Elliott, Kullijian, Mensinger,  
Newton, Siefkin, Mayor Davies  
NOES: Councilmembers: None  
ABSENT: Councilmembers: None

ATTEST:

  
W. T. CHYNOWETH, City Clerk

MODESTO CITY COUNCIL  
RESOLUTION NO. 75-546

COOPERATIVE

A RESOLUTION APPROVING/AGREEMENT BETWEEN THE CITY OF MODESTO AND STATE OF CALIFORNIA, DEPARTMENT OF PUBLIC WORKS, DIVISION OF HIGHWAYS AND COUNTY OF STANISLAUS TO IMPROVE McHENRY AVENUE BETWEEN WARREN WAY AND MEILY WAY

BE IT HEREBY RESOLVED by the Council of the City of Modesto cooperative that the/agreement between the City of Modesto and State of California, Department of Public Works, Division of Highways and County of Stanislaus for improvement of McHenry Avenue between Warren Way and Meily Way

be, and it is hereby approved.

BE IT FURTHER RESOLVED that the execution of said/agreement cooperative by the designated city officials be authorized.

The foregoing resolution was introduced at a regular meeting of the Council of the City of Modesto held on the 12th day of May , 19 75 , by Councilmember Dunlap , who moved its adoption, which motion being duly seconded by Councilmember Elliott , was upon roll call carried and the resolution adopted by the following vote:

AYES: Councilmembers: Dunlap, Elliott, Kullijian, Mensinger, Newton, Siefkin, Mayor Davies  
NOES: Councilmembers: None  
ABSENT: Councilmembers: None

ATTEST:

  
W. T. CHYNOWETH, City Clerk

MODESTO CITY COUNCIL  
RESOLUTION NO. 75-547

A RESOLUTION APPROVING AGREEMENT BETWEEN THE CITY OF MODESTO AND SPIRO D. MELLIS, ET AL, AND ACCEPTING GRANT DEED, FOR RIGHT OF WAY DEDICATED TO CITY FOR WIDENING OF McHENRY AVENUE

BE IT HEREBY RESOLVED by the Council of the City of Modesto that the agreement between the City of Modesto and Sprio D. Mellis, et al for right of way dedicated to City for widening of McHenry Avenue be, and it is hereby approved.

BE IT FURTHER RESOLVED that the execution of said agreement by the designated city officials be authorized, and Grant Deed is hereby accepted.

The foregoing resolution was introduced at a regular meeting of the Council of the City of Modesto held on the 12th day of May, 1975, by Councilmember Dunlap, who moved its adoption, which motion being duly seconded by Councilmember Elliott, was upon roll call carried and the resolution adopted by the following vote:

AYES: Councilmembers: Dunlap, Elliott, Kullijian, Mensinger, Newton, Siefkin, Mayor Davies

NOES: Councilmembers: None

ABSENT: Councilmembers: None

ATTEST:

  
W. T. CHYNOWETH, City Clerk

MODESTO CITY COUNCIL  
RESOLUTION NO. 75-548

A RESOLUTION OF THE CITY COUNCIL OF THE CITY OF MODESTO AUTHORIZING THE CITY MANAGER TO MAKE APPLICATION TO THE PUBLIC UTILITIES COMMISSION OF THE STATE OF CALIFORNIA FOR AN ORDER FOR THE IMPROVEMENT OF CROSSING PROTECTION FACILITIES AT THE GRADE RAILROAD CROSSINGS OF THE TIDEWATER SOUTHERN RAILWAY COMPANY OF BOWEN AVENUE (CROSSING # 75-26.3), GRANGER AVENUE (CROSSING # 75-27.0) AND ROSEBURG AVENUE (CROSSING # 75-27.5) AND FOR THE APPORTIONMENT OF IMPROVEMENT COSTS BETWEEN THE CITY AND TIDEWATER SOUTHERN RAILWAY COMPANY.

WHEREAS, under applicable law, this City may make application to the Public Utilities Commission of the State of California for a decision resulting in the improvement of railroad grade crossing protection facilities, together with an apportionment of the costs thereof between the City and Tidewater Southern Railway Company, and

WHEREAS, the City Desires to have crossing protection facilities improved by the installation of flashing lights and crossing gates at the grade railroad crossings of Bowen Avenue (Crossing # 75-26.3), Granger Avenue (Crossing # 75-27.0) and Roseburg Avenue (Crossing # 75-27.5), and

WHEREAS, Tidewater Southern Railway Company has indicated its unwillingness to pay any part of the cost of installation of said crossing protection facilities,

NOW, THEREFORE, BE IT RESOLVED by the City Council of the City of Modesto that the City Manager is hereby authorized to submit an application on behalf of the City of Modesto to the Public Utilities Commission for an order for the improvement of crossing protection facilities at the grade railroad crossings of the Tidewater Southern Railway Company of Bowen Avenue (Crossing # 75-26.3), Granger Avenue (Crossing # 75-27.0) and Roseburg Avenue (Crossing # 75-27.5) and for the apportionment of said improvement costs between the City of Modesto and the Tidewater Southern Railway Company.

The foregoing resolution was introduced at a regular meeting of the Council of the City of Modesto held on the 12th day of May, 1975, by Councilmember Dunlap, who moved its adoption, which motion being duly seconded by Councilmember Elliott, was upon roll call carried and the resolution adopted by the following vote:

AYES: Councilmembers: Dunlap, Elliott, Kullijian, Mensinger,  
Newton, Siefkin, Mayor Davies

NOES: Councilmembers: None

ABSENT: Councilmembers: None

ATTEST:

  
W. T. CHYNOWETH, City Clerk

(SEAL)

APPROVED AS TO FORM:

By   
ELWYN L. JOHNSON, City Attorney

MODESTO CITY COUNCIL  
RESOLUTION NO. 75- 549

A RESOLUTION AMENDING THE 1974-75 OPERATING BUDGET TO APPROPRIATE AN AMOUNT FOR THE JUNIOR GOLF PROGRAM.

WHEREAS, a balance of \$1,116.00 is held in the City Trust Fund (Fund No. 601) resulting from net proceeds of the Celebrity Golf Tournament held January 26, 1974, and a donation from Frank Maroney, and

WHEREAS, said amount is to be used for an instructional golf program for youth, and to promote a George Maroney Junior Golf Tournament, as approved by motion of the City Council October 1, 1973, and

WHEREAS, expenses for the youth golf program have accrued to a total of \$218.00 for the fiscal year 1974-75,

NOW, THEREFORE, BE IT RESOLVED by the Council of the City of Modesto that an amount of \$218.00 be transferred from the City Trust Fund (Fund No. 601) to the General Fund (Fund No. 101) Donations Account (Revenue Account No. 905).

BE IT FURTHER RESOLVED that said amount be appropriated in the General Fund (Fund No. 101), Recreation Division of the Parks and Recreation Department (Division No. 32) in the Junior Golf Program Account (Account No. 459).

BE IT FURTHER RESOLVED that the Director of Finance is hereby authorized to take the necessary steps to implement the provisions of this resolution.

The foregoing resolution was introduced at a regular meeting of the Council of the City of Modesto held on the 12th day of May, 1975, by Councilmember Dunlap, who moved its adoption, which motion being duly seconded by Councilmember Elliott, was upon roll call carried and the resolution adopted by the following vote:

AYES: Councilmembers: Dunlap, Elliott, Kullijian, Mensinger,  
Newton, Siefkin, Mayor Davies

NOES: Councilmembers: None

ABSENT: Councilmembers: None

ATTEST:

  
W. T. CHYNOWETH, City Clerk

(SEAL)

APPROVED AS TO FORM:

By   
ELWYN L. JOHNSON, City Attorney

MODESTO CITY COUNCIL  
RESOLUTION NO. 75-550

A RESOLUTION AUTHORIZING THE INSTITUTION OF CONDEMNATION  
PROCEEDINGS TO ACQUIRE EASEMENTS IN CERTAIN REAL PROPERTY  
TO BE USED FOR RIGHT OF WAY FOR SONOMA STORM DRAIN. (Charles R. Maino, et al.)

BE IT RESOLVED by the Council of the City of Modesto that it finds and  
determines and hereby declares that:

The public interest, convenience and necessity require the acquisition of  
certain easements in certain real property to be used for right of way for the Sonoma  
Storm Drain.

The use of said real property for right of way for the Sonoma Storm Drain is  
a public use authorized by law.

The proposed Sonoma Storm Drain is planned in a manner which will be most  
compatible with the greatest public good and the least private injury.

BE IT FURTHER RESOLVED that the City Attorney of the City of Modesto be  
authorized and directed to commence and maintain in the name of the City of Modesto  
such actions and proceedings of eminent domain in the Superior Court of the State of  
California, in and for the County of Stanislaus, as are necessary for the purpose of  
condemning and acquiring the easements in the hereinafter described real property for  
the purposes and uses aforesaid.

BE IT FURTHER RESOLVED that the City Attorney be authorized to make application  
to said Court for an order fixing the amount of such security in the way of money deposit  
as such Court may direct, for an order permitting the City of Modesto to take immediate  
possession and use of said real property for the purposes and uses aforesaid.

BE IT FURTHER RESOLVED that the City Manager and City Auditor be authorized  
to make such deposits of such security out of proper funds under the control of the  
City in such amounts as so fixed and determined and in such manner as said Court in  
which said condemnation proceedings are pending may direct.

The real property hereinabove referred to, the condemnation of which is  
hereby authorized for the purpose aforesaid, is situated in the Modesto Irrigation  
District, County of Stanislaus, State of California, and is more particularly described  
as attached hereto, marked Exhibit A.

The foregoing resolution was introduced at a regular meeting of the Council  
of the City of Modesto held on the 12th day of May, 1975, by

Councilmember Dunlap, who moved its adoption, which motion being duly seconded by Councilmember Elliott, was upon roll call carried and the resolution adopted by the following vote:

AYES: Councilmembers: Dunlap, Elliott, Kullijian, Mensinger, Newton, Siefkin, Mayor Davies

NOES: Councilmembers: None

ABSENT: Councilmembers: None

ATTEST:

W. T. Chynoweth  
W. T. CHYNOWETH, City Clerk

(SEAL)

APPROVED AS TO FORM:

By Elwyn L. Johnson  
ELWYN L. JOHNSON, City Attorney

APPROVED AS TO DESCRIPTION:

By Ross Campbell  
Public Works Department

*Ross Campbell*  
5-9-75

All that portion of the Southwest quarter of Section 23, and the Northwest quarter of Section 26, Township 3 South, Range 9 East, Mount Diablo Base and Meridian, being a portion of Lot 4 of the ELLIOTT TRACT, as per map filed January 21, 1908 in Volume 3 of Maps, Page 28, Stanislaus County Records, described as follows:

PARCEL 1401-2

A strip of land 20.00 feet wide, the center line of which is described as follows:

Beginning at the point of intersection of the center line of a 60.00 foot public road known as McGuire Drive with the Southern line of the NEWCASTLE ESTATES NO. 2 Subdivision, as per map filed November 7, 1972 in Volume 24 of Maps, Page 11, Stanislaus County Records; thence along the Southerly extension of said center line, South  $00^{\circ}42'54''$  East, 163.34 feet; thence along a tangent curve concave to the Northwest, having a Radius of 450.00 feet, a Central Angle of  $31^{\circ}32'33''$  and an Arc Length of 247.73 feet; thence along a reverse curve concave to the Southeast, having a Radius of 450.00 feet, a Central Angle of  $29^{\circ}32'59''$  and an Arc Length of 232.08 feet; thence along a tangent line, South  $01^{\circ}16'40''$  West, 145.00 feet, to the Northern line of a 50.00 foot public road known as Scenic Drive and the end of this description. Including a temporary easement for construction purposes, terminating at the end of construction, being continuous strips of land, 20.00 feet wide, lying adjacent to and on the Easterly and Westerly side of the above described 20.00 foot permanent easement.

The side lines of said strips of land are to be prolonged or shortened to make proper intersections.

PARCEL 1401-1

A strip of land 30.00 feet wide, described as follows:

Commencing at the end of the above description of Parcel 1401-2; thence along the Northern line of Scenic Drive, North  $88^{\circ}43'20''$  West, 10.00 feet, to the true point of beginning of this description; thence continuing along said Northern line, North  $88^{\circ}43'20''$  West, 290.54 feet; thence along a tangent curve concave to the Northeast, having a Radius of 547.96 feet, a Central Angle of  $21^{\circ}47'48''$  and an Arc Length of 208.46 feet; thence along a tangent line, North  $66^{\circ}55'32''$  West, 104.76 feet, to the Eastern line of land conveyed to Lewis E. Gardner, et ux, by Deed recorded November 1, 1953, as Instrument 16750, Stanislaus County Records; thence along said Eastern line, North  $00^{\circ}50'32''$  West, 32.82 feet, to a point on a line which is parallel with and 25.00 feet, measured at right angles, Northerly from the Northern line of 50.00 foot Scenic Drive; thence along said parallel line, said line being the future Northern line of 80.00 foot Scenic Drive, South  $66^{\circ}55'32''$  East, 118.06 feet; thence along a tangent curve concave to the Northeast, having a Radius of 517.96 feet, a Central Angle of  $21^{\circ}47'48''$  and an Arc Length of 197.04 feet; thence along a tangent line, South  $88^{\circ}43'20''$  East, 290.54 feet, to a point on the Western line of the proposed 20.00 foot permanent easement described above as Parcel 1401-2; thence along said Western line, South  $01^{\circ}16'40''$  West, 30.00 feet, to the point of beginning.

PARCEL 1401-3

A temporary easement for construction purposes, terminating at the end of construction, being a continuous strip of land 15.00 feet wide, lying adjacent to and Northerly of the following described line:

Commencing at the end of the above description of Parcel 1401-1; thence North  $01^{\circ}16'40''$  West, 30.00 feet, to the Northern line of the future 80.00 foot Scenic Drive and the true point of beginning of this description; thence along said Northern line, North  $88^{\circ}43'20''$  West, 290.54 feet; thence along a tangent curve concave to the Northeast, having a Radius of 517.96 feet, a Central Angle of  $21^{\circ}47'48''$ , and an Arc Length of 197.04 feet; thence along a tangent line, North  $66^{\circ}55'32''$  West, 118.06 feet, to the Eastern line of the above mentioned Gardner property and the end of this description.

The side lines of said strip of land are to be prolonged or shortened to make proper intersections.

MODESTO CITY COUNCIL  
RESOLUTION NO. 75-551

A RESOLUTION APPROVING AGREEMENT BETWEEN THE CITY OF MODESTO AND JOHN MARTIN PEREIRA AND SHARON L. PEREIRA FOR SEWER SERVICE TO PROPERTY OUTSIDE THE CITY AT 1517 QUEENS AVENUE

BE IT HEREBY RESOLVED by the Council of the City of Modesto that the agreement between the City of Modesto and John Martin Pereira and Sharon L. Pereira for sewer service to property outside the City at 1517 Queens Ave.

be, and it is hereby approved.

BE IT FURTHER RESOLVED that the execution of said agreement by the designated city officials be authorized.

The foregoing resolution was introduced at a regular meeting of the Council of the City of Modesto held on the 12th day of May, 1975, by Councilmember Dunlap, who moved its adoption, which motion being duly seconded by Councilmember Elliott, was upon roll call carried and the resolution adopted by the following vote:

AYES: Councilmembers: Dunlap, Elliott, Kullijian, Mensinger, Newton, Siefkin, Mayor Davies  
NOES: Councilmembers: None  
ABSENT: Councilmembers: None

ATTEST:

  
W. T. CHYNOWETH, City Clerk

MODESTO CITY COUNCIL  
RESOLUTION NO. 75-552

A RESOLUTION AUTHORIZING THE INSTITUTION OF CONDEMNATION PROCEEDINGS TO ACQUIRE CERTAIN REAL PROPERTY IN THE CITY OF MODESTO TO BE USED FOR STREET WIDENING PURPOSES. (MANFORD MARSHALL, ET AL., ) (Crows Landing Road)

BE IT RESOLVED by the Council of the City of Modesto that it finds and determines and hereby declares that:

The public interest and necessity require the acquisition, construction and completion of a public improvement, to wit Crows Landing Road street widening, and the property described herein is necessary therefor.

The use of said real property for street widening purposes is a public use authorized by law.

The proposed widening of said street is planned in a manner which will be most compatible with the greatest public good and the least private injury, and

BE IT FURTHER RESOLVED that the City Attorney of the City of Modesto be authorized and directed to commence and maintain in the name of the City of Modesto such actions and proceedings of eminent domain in the Superior Court of the State of California, in and for the County of Stanislaus, as are necessary for the purpose of condemning and acquiring the hereinafter described real property for the purposes and uses aforesaid.

The real property hereinabove referred to, the condemnation of which is hereby authorized for the purpose aforesaid, is situated in the City of Modesto, Modesto Irrigation District, County of Stanislaus, State of California, and is more particularly described as follows:

All that portion of the Northwest quarter of Section 9, Township 4 South, Range 9 East, Mount Diablo Base and Meridian, described as follows:

The Western 35.00 feet, measured at right angles, of the following described property:

Lot 6 of SOUTH MODESTO ACRES, as per map filed March 11, 1936, in Volume 11 of Maps, Page 27, Stanislaus County Records.

The foregoing resolution was introduced at a regular meeting of the Council of the City of Modesto held on the 12th day of May, 1975, by Councilmember Dunlap, who moved its adoption, which motion being duly seconded by Councilmember Elliott, was upon roll call carried and the resolution adopted by the following vote:

AYES: Councilmembers: Dunlap, Elliott, Kullijian, Mensinger, Newton, Siefkin, Mayor Davies  
NOES: Councilmembers: None  
ABSENT: Councilmembers: None

ATTEST: *W. T. Chynoweth*  
W. T. CHYNOWETH, City Clerk

(SEAL)

APPROVED AS TO FORM:

By *Elwyn L. Johnson*  
ELWYN L. JOHNSON, City Attorney

APPROVED AS TO DESCRIPTION:

By *Paul Campbell*  
Public Works Department  
*PAW*  
*5-9-75*

MODESTO CITY COUNCIL  
RESOLUTION NO. 75-553

A RESOLUTION APPROVING AMENDMENT NO. 1 TO GRANT NO. C 061063 01 FROM THE UNITED STATES ENVIRONMENTAL PROTECTION AGENCY FOR HELP IN THE DEVELOPMENT OF THE CITY OF MODESTO'S AREAWIDE FACILITIES PLAN

BE IT RESOLVED by the Council of the City of Modesto that amendment No. 1 to Grant No. C 061063 01 in amount of \$18,750 to include preparation of an Environmental Impact Report is hereby approved.

BE IT FURTHER RESOLVED that the Director of Public Works and the City Manager of the City of Modesto are hereby authorized to execute Amendment No. 1 to the Grant Agreement with the Environmental Protection Agency.

The foregoing resolution was introduced at a regular meeting of the Council of the City of Modesto held on the 12th day of May, 1975, by Councilmember Dunlap, who moved its adoption, which motion being duly seconded by Councilmember Elliott, was upon roll call carried and the resolution adopted by the following vote:

AYES: Councilmembers: Dunlap, Elliott, Kullijian, Mensinger,  
Newton, Siefkin, Mayor Davies

NOES: Councilmembers: None

ABSENT: Councilmembers: None

ATTEST:

  
\_\_\_\_\_  
W. T. CHYNOWETH, City Clerk

MODESTO CITY COUNCIL  
RESOLUTION NO. 75-554

A RESOLUTION APPOINTING MEMBERS TO THE MODESTO BICENTENNIAL COMMITTEE  
(Maryco Graff, Tina Snyder and Dale Davis)

BE IT RESOLVED by the Council of the City of Modesto that the following people are hereby appointed as members of the Modesto Bicentennial Committee:

Maryco Graff  
426 Locust Avenue  
Modesto 95351

Tina Snyder  
1700 McHenry Village Wy  
Modesto 95350

Dale Davis  
1018 College Ave.  
Modesto 95350


The foregoing resolution was introduced at a regular meeting of the Council of the City of Modesto held on the 12th day of May, 1975, by Councilmember Dunlap, who moved its adoption, which motion being duly seconded by Councilmember Siefkin, was upon roll call carried and the resolution adopted by the following vote:

AYES: Councilmembers: Dunlap, Elliott, Kullijian, Mensinger,  
Newton, Siefkin, Mayor Davies

NOES: Councilmembers: None

ABSENT: Councilmembers: None

ATTEST:

  
\_\_\_\_\_  
W. T. CHYNOWETH, City Clerk

MODESTO CITY COUNCIL  
RESOLUTION NO. 75-555

A RESOLUTION SETTING TIME AND PLACE FOR HEARING APPEAL BY F. V. O. HART TO BOARD OF ZONING ADJUSTMENT GRANTING OF A CONDITIONAL USE PERMIT TO McHENRY MINI-WAREHOUSE PARTNERS FOR A MINI-WAREHOUSE FACILITY ON McHENRY NORTH OF UNION

BE IT HEREBY RESOLVED by the Council of the City of Modesto that June 2, 1975 , at 4:10 P.M. in the Council Chambers, City Hall, 801 Eleventh Street, Modesto, California is hereby set as the time and place for consideration of appeal by F. V. O. Hart to Board of Zoning Adjustment granting of a conditional use permit to McHenry Mini-Warehouse Partners for a mini-warehouse facility on McHenry North of Union.


The foregoing resolution was introduced at a regular meeting of the Council of the City of Modesto held on the 12th day of May , 1975, by Councilman Dunlap , who moved its adoption, which motion being duly seconded by Councilman Mensinger , was upon roll call carried and the resolution adopted by the following vote:

AYES: Councilmen: Dunlap, Elliott, Kullijian, Mensinger,  
Newton, Siefkin, Mayor Davies

NOES: Councilmen: None

ABSENT: Councilmen: None

ATTEST:

  
\_\_\_\_\_  
W. T. CHYNOWETH, City Clerk

MODESTO CITY COUNCIL  
RESOLUTION NO. 75-556

A RESOLUTION APPROVING PLANS AND SPECIFICATIONS AND AUTHORIZING CALL  
FOR BIDS FOR IMPROVEMENTS IN BLOCK 308-A AT MUNICIPAL GOLF COURSE

BE IT HEREBY RESOLVED by the Council of the City of Modesto as follows:

SECTION 1. The plans and specifications for improvements consisting of curb, gutter, pavement patching and catch basins in Block 308-A, Municipal Golf Course,

copies of which are on file, are hereby accepted and approved.

SECTION 2. The City Clerk is hereby authorized to call for public competitive sealed bids for the above named project, to be opened in the office of the City Clerk, 801 11th Street, in the City of Modesto, on June 3, 1975 at 11:00 A.M. and the City Clerk is hereby directed to give notice inviting such sealed bids in the time, form, and manner provided by law.

SECTION 3. After the bids are opened, they shall be tabulated and analyzed and a report submitted to the Council at its next regular meeting.

The foregoing resolution was introduced at a regular meeting of the Council of the City of Modesto held on the 19th day of May 1975, by Councilmember Dunlap, who moved its adoption, which motion being duly seconded by Councilmember Elliott, was upon roll call carried and the resolution adopted by the following vote:

AYES: Councilmembers: Dunlap, Elliott, Kullijian, Mensinger,  
Newton, Siefkin

NOES: Councilmembers: None

ABSENT: Councilmembers: Mayor Davies

ATTEST:   
W. T. CHYNOWETH, City Clerk

MODESTO CITY COUNCIL  
RESOLUTION NO. 75-557

A RESOLUTION ACCEPTING THE CONSTRUCTION OF SANITARY SEWER TO AIR-  
PORT UTILITY AREA (A. P. Pipeline)

WHEREAS, a report has been filed by the Director of Public  
Works that the construction of Sanitary Sewer to Airport  
Utility Area  
has been completed by A. P. Pipeline

in accordance with the contract agreement dated February 3, 1975.

NOW, THEREFORE, BE IT RESOLVED that the construction of Sanitary  
Sewer to Airport Utility Area  
be accepted from said contractor, A. P. Pipeline

that notice of completion be filed with the Recorder of Stan-  
islaus County and that payment of amounts due in the amount  
of \$36,702.50 as provided in the contract, be authorized,


The foregoing resolution was introduced at a regular meet-  
ing of the Council of the City of Modesto held on the 19th day  
of May , 1975, by Councilman Dunlap , who moved  
its adoption, which motion being duly seconded by Councilman  
Elliott , was upon roll call carried and the resolution  
adopted by the following vote:

AYES: Councilmen: Dunlap, Elliott, Kullijian, Mensinger,  
Newton, & Siefkin

NOES: Councilmen: None

ABSENT: Councilmen: Mayor Davies

ATTEST:

  
W. T. CHYNOWETH, City Clerk

MODESTO CITY COUNCIL  
RESOLUTION NO. 75-558

A RESOLUTION APPROVING PLANS AND SPECIFICATIONS AND AUTHORIZING CALL  
FOR BIDS FOR FURNISHING ANNUAL REQUIREMENTS OF LIQUID CHLORINE

BE IT HEREBY RESOLVED by the Council of the City of Modesto as follows:

SECTION 1. The plans and specifications for furnishing annual requirements of liquid chlorine copies of which are on file, are hereby accepted and approved.

SECTION 2. The City Clerk is hereby authorized to call for public competitive sealed bids for the above named project, to be opened in the office of the City Clerk, 801 11th Street, in the City of Modesto, on June 3, 1975 at 2:15 P.M. and the City Clerk is hereby directed to give notice inviting such sealed bids in the time, form, and manner provided by law.

SECTION 3. After the bids are opened, they shall be tabulated and analyzed and a report submitted to the Council at its next regular meeting.

The foregoing resolution was introduced at a regular meeting of the Council of the City of Modesto held on the 19th day of May, 1975, by Councilmember Dunlap, who moved its adoption, which motion being duly seconded by Councilmember Elliott, was upon roll call carried and the resolution adopted by the following vote:

AYES: Councilmembers: Dunlap, Elliott, Kullijian, Mensinger,  
Newton, & Siefkin

NOES: Councilmembers: None

ABSENT: Councilmembers: Mayor Davies

ATTEST:

  
W. T. CHYNOWETH, City Clerk

MODESTO CITY COUNCIL  
RESOLUTION NO. 75-559

A RESOLUTION ACCEPTING THE BID OF COLLINS ELECTRICAL COMPANY, INC. FOR  
TELEMETERING LIFT STATIONS

WHEREAS, Resolution No. 75-495 , adopted by the Council of the  
City of Modesto on April 28, 1975 , approved the plans and speci-  
fications for the Telemetering Lift Stations

and authorized the calling for bids, and

WHEREAS, the bids received for the Telemetering Lift Stations  
were opened at 11:00 A.M. on May 13, 1975 and later tabulated  
by the Director of Public Works for the consideration of the Council,  
and


WHEREAS, the Director of Public Works has recommended that  
the bid of Collins Electrical Company, Inc. in the amount of \$4,800  
be accepted as the lowest responsible bid.

NOW, THEREFORE, BE IT RESOLVED by the Council of the City of Modesto  
that the bid of Collins Electrical Company, Inc. in the amount of \$4,800  
be accepted and the execution of a contract for the completion of the  
project by the City's designated officials be authorized.

The foregoing resolution was introduced at a regular meeting of  
the Council of the City of Modesto held on the 19th day of May,  
1975 , by Councilman Dunlap , who moved its adoption, which motion  
being duly seconded by Councilman Elliott , was upon roll call carried  
and the resolution adopted by the following vote:

AYES: Councilmen: Dunlap, Elliott, Kullijian, Mensinger, Siefkin,  
Vice Mayor Newton  
NOES: Councilmen: None  
ABSENT: Councilmen: Mayor Davies

ATTEST:

  
W. T. CHYNOWETH, City Clerk

MODESTO CITY COUNCIL  
RESOLUTION NO. 75-560

A RESOLUTION ACCEPTING THE BID OF JOE MARTIN FOR CONSTRUCTION OF WATER-  
LINES IN LINCOLN SQUARE NO. 3 SUBDIVISION

WHEREAS, Resolution No. 75-492 , adopted by the Council of the  
City of Modesto on April 28, 1975 , approved the plans and speci-  
fications for the construction of Waterlines in Lincoln Square No. 3  
Subdivision

and authorized the calling for bids, and

WHEREAS, the bids received for the construction of Waterlines in  
Lincoln Square No. 3 Subdivision  
were opened at 11:10 A.M. on May 13, 1975 and later tabulated  
by the Director of Public Works for the consideration of the Council,  
and

WHEREAS, the Director of Public Works has recommended that  
the bid of Joe Martin in the amount of \$5,161.00

be accepted as the lowest responsible bid.

NOW, THEREFORE, BE IT RESOLVED by the Council of the City of Modesto  
that the bid of Joe Martin in the amount of \$5,161.00

be accepted and the execution of a contract for the completion of the  
project by the City's designated officials be authorized.

The foregoing resolution was introduced at a regular meeting of  
the Council of the City of Modesto held on the 19th day of May,  
1975, by Councilman Dunlap , who moved its adoption, which motion  
being duly seconded by Councilman Elliott , was upon roll call carried  
and the resolution adopted by the following vote:

AYES: Councilmen: Dunlap, Elliott, Kullijian, Mensinger, Siefkin,  
Vice Mayor Newton

NOES: Councilmen: None

ABSENT: Councilmen: Mayor Davies

ATTEST:

  
W. T. CHYNOWETH, City Clerk

MODESTO CITY COUNCIL  
RESOLUTION NO. 75-561

A RESOLUTION ACCEPTING THE CONSTRUCTION OF TAXIWAY AND APRON PAVEMENT,  
FIRE RESCUE ROAD, LIGHTING AND OTHER IMPROVEMENTS AT AIRPORT  
(Ferrero Electric, Inc.)

WHEREAS, a report has been filed by the Director of Public Works that the construction of Taxiway and Apron Pavement, Fire Rescue Road, Lighting and other Improvements has been completed by Ferrero Electric, Inc.

in accordance with the contract agreement dated June 24, 1974.

NOW, THEREFORE, BE IT RESOLVED that the construction of Taxiway and Apron Pavement, Fire Rescue Road, Lighting and other Improvements be accepted from said contractor, Ferrero Electric, Inc.

that notice of completion be filed with the Recorder of Stanislaus County and that payment of amounts due in the amount of \$199,943, 19 as provided in the contract, be authorized,

The foregoing resolution was introduced at a regular meeting of the Council of the City of Modesto held on the 19th day of May, 1975, by Councilman Dunlap, who moved its adoption, which motion being duly seconded by Councilman

Elliott, was upon roll call carried and the resolution adopted by the following vote:

AYES: Councilmen: Dunlap, Elliott, Kullijian, Mensinger, Siefkin,  
Vice Mayor Newton  
NOES: Councilmen: None  
ABSENT: Councilmen: Mayor Davies

ATTEST:

  
W. T. CHYNOWETH, City Clerk

MODESTO CITY COUNCIL  
RESOLUTION NO. 75-562

A RESOLUTION APPROVING PLANS AND SPECIFICATIONS AND AUTHORIZING CALL FOR BIDS FOR CONSTRUCTION OF SUBTRUNK SEWER IN HONEY CREEK ROAD AND NIGHTINGALE DRIVE IN WOODGLEN PARK SUBDIVISION

BE IT HEREBY RESOLVED by the Council of the City of Modesto as follows:

SECTION 1. The plans and specifications for construction of subtrunk sewer in Honey Creek Rd. and Nightingale Dr. in Woodglen Park Subdivision copies of which are on file, are hereby accepted and approved.

SECTION 2. The City Clerk is hereby authorized to call for public competitive sealed bids for the above named project, to be opened in the office of the City Clerk, 801 11th Street, in the City of Modesto, on June 3, 1975 at 11:10 A.M. and the City Clerk is hereby directed to give notice inviting such sealed bids in the time, form, and manner provided by law.

SECTION 3. After the bids are opened, they shall be tabulated and analyzed and a report submitted to the Council at its next regular meeting.

The foregoing resolution was introduced at a regular meeting of the Council of the City of Modesto held on the 19th day of May, 1975, by Councilmember Dunlap, who moved its adoption, which motion being duly seconded by Councilmember Elliott, was upon roll call carried and the resolution adopted by the following vote:

AYES: Councilmembers: Dunlap, Elliott, Kullijian, Mensinger, Siefkin,  
Vice Mayor Newton  
NOES: Councilmembers: None  
ABSENT: Councilmembers: Mayor Davies

ATTEST:

  
W. T. CHYNOWETH, City Clerk

MODESTO CITY COUNCIL  
RESOLUTION NO. 75-563

A RESOLUTION ACCEPTING THE CONSTRUCTION OF GRADING, CONCRETE CONSTRUCTION AND PAVING AT ROSE AVENUE PARK (Flintkote Co.)

WHEREAS, a report has been filed by the Director of Public Works that the construction of Grading, Concrete Construction and Paving at Rose Avenue Park has been completed by The Flintkote Company

in accordance with the contract agreement dated September 10, 1974.

NOW, THEREFORE, BE IT RESOLVED that the construction of Grading, Concrete Construction and Paving at Rose Avenue Park be accepted from said contractor, The Flintkote Company

that notice of completion be filed with the Recorder of Stanislaus County and that payment of amounts due in the amount of \$57,212.00 as provided in the contract, be authorized.

The foregoing resolution was introduced at a regular meeting of the Council of the City of Modesto held on the 19th day of May, 1975, by Councilman Dunlap, who moved its adoption, which motion being duly seconded by Councilman

Elliott, was upon roll call carried and the resolution adopted by the following vote:

AYES: Councilmen: Dunlap, Elliott, Kullijian, Mensinger, Siefkin,  
Vice Mayor Newton

NOES: Councilmen: None

ABSENT: Councilmen: Mayor Davies

ATTEST:

  
W. T. CHYNOWETH, City Clerk

MODESTO CITY COUNCIL  
RESOLUTION NO. 75-564

A RESOLUTION ACCEPTING GRANT OFFER FROM FEDERAL AVIATION AGENCY  
FOR AIRPORT DEVELOPMENT AID PROGRAM (ADAP - NO. 8-06-0153-03  
AND 8-06-0153-04)

BE IT RESOLVED by the Council of the City of Modesto as follows:

SECTION 1: The City of Modesto hereby accepts the grant offer of the United States of America, Federal Aviation Agency, in amount of \$332,837.00 for the following projects:

Land, outer marker site, Runway 28R (approx. 0.17 acres);

Resurface and mark (precision instrument marking) Runway 10L/28R (approx 5912' x 150') and resurface and mark parallel taxiway (approx. 6260' x 50');

Resurface and mark two (2) exit taxiways (approx. 375' x 50') for Runway 10L/28R;

Security fencing (approx. 880 LF) including one automatic gate and five manual gates;

Rehabilitate MITL, parallel taxiway to Runway 10L/28R and two connecting taxiways (approx. 6700 LF).

SECTION 2. The Manager of the City of Modesto is hereby authorized and directed to sign the statement of acceptance of said grant offer on behalf of the City of Modesto, and the City Clerk is hereby authorized and directed to attest the signature of the Manager and to impress the official seal of the City of Modesto on the aforesaid statement of acceptance;

SECTION 3. A true copy of the grant offer referred to herein is attached hereto and made a part hereof.

The foregoing resolution was introduced at a regular meeting of the Council of the City of Modesto held on the 19th day of May, 1975, by Councilmember Dunlap who moved its adoption, which motion being duly seconded by Councilmember Elliott, was upon roll call carried and the resolution adopted by the following vote:

AYES: Councilmembers: Dunlap, Elliott, Kullijian, Mensinger,  
Siefkin, Vice Mayor Newton

NOES: Councilmembers: None

ABSENT: Councilmembers: Mayor Davies

ATTEST:

  
W. T. CHYNOWETH, City Clerk

(SEAL)

APPROVED AS TO FORM:

BY

  
ELWYN L. JOHNSON, City Attorney

MODESTO CITY COUNCIL  
RESOLUTION NO. 75-565

A RESOLUTION ACCEPTING THE BID OF COLLINS ELECTRICAL CO. FOR CONSTRUCTION OF TAXIWAY LIGHTING AND SECURITY FENCING AT MODESTO CITY-COUNTY AIRPORT/HARRY SHAM FIELD

WHEREAS, Resolution No. 75-448 , adopted by the Council of the City of Modesto on April 14, 1975 , approved the plans and specifications for the construction of taxiway lighting and security fencing at Modesto City-County Airport/Harry Sham Field and authorized the calling for bids, and

WHEREAS, the bids received for the construction of taxiway lighting and security fencing at Modesto City-County Airport/Harry Sham Field were opened at 11:10 A.M. on April 29, 1975 and later tabulated by the Director of Public Works for the consideration of the Council, and

WHEREAS, the Director of Public Works has recommended that the bid of Collins Electrical Co. in the amount of \$79,540.00

be accepted as the lowest responsible bid.

NOW, THEREFORE, BE IT RESOLVED by the Council of the City of Modesto that the bid of Collins Electrical Co. in the amount of \$79,540.00

be accepted and the execution of a contract for the completion of the project by the City's designated officials be authorized.

The foregoing resolution was introduced at a regular meeting of the Council of the City of Modesto held on the 19th day of May, 1975 , by Councilman Dunlap , who moved its adoption, which motion being duly seconded by Councilman Elliott , was upon roll call carried and the resolution adopted by the following vote:

AYES: Councilmen: Dunlap, Elliott, Kullijian, Mensinger, Siefkin,  
Vice Mayor Newton

NOES: Councilmen: None

ABSENT: Councilmen: Mayor Davies

ATTEST:

  
W. T. CHYNOWETH, City Clerk

MODESTO CITY COUNCIL  
RESOLUTION NO. 75-566

A RESOLUTION ACCEPTING THE BID OF THE FLINTKOTE COMPANY FOR RUNWAY AND TAXIWAY OVERLAY AND MARKING AT MODESTO CITY-COUNTY AIRPORT/HARRY SHAM FIELD

WHEREAS, Resolution No. 75-450 , adopted by the Council of the City of Modesto on April 14, 1975 , approved the plans and specifications for the Runway and Taxiway overlay and marking at Modesto City-County Airport/Harry Sham Field and authorized the calling for bids, and

WHEREAS, the bids received for the Runway and taxiway overlay and marking at Modesto City-County Airport/Harry Sham Field were opened at 11:00 A.M. On April 29, 1975 and later tabulated by the Director of Public Works for the consideration of the Council, and

WHEREAS, the Director of Public Works has recommended that the bid of The Flintkote Company in the amount of \$284,450.00

be accepted as the lowest responsible bid.

NOW, THEREFORE, BE IT RESOLVED by the Council of the City of Modesto that the bid of The Flintkote Company in the amount of \$284,450.00

be accepted and the execution of a contract for the completion of the project by the City's designated officials be authorized.

The foregoing resolution was introduced at a regular meeting of the Council of the City of Modesto held on the 19th day of May, 1975, by Councilman Dunlap , who moved its adoption, which motion being duly seconded by Councilman Elliott , was upon roll call carried and the resolution adopted by the following vote:

AYES: Councilmen: Dunlap, Elliott, Kullijian, Mensinger, Siefkin,  
Vice Mayor Newton

NOES: Councilmen: None

ABSENT: Councilmen: Mayor Davies

ATTEST:   
W. T. CHYNOWETH, City Clerk

MODESTO CITY COUNCIL  
RESOLUTION NO. 75-567

A RESOLUTION AMENDING SECTION 17.3 OF THE PERSONNEL RULES RELATING TO VERIFICATION OF STATUS OF ORGANIZATION.

WHEREAS, Section 1202 of Article XII of the Charter of the City of Modesto provides that the Personnel System provided by said Article shall be implemented by such rules and regulations governing the administration thereof as are adopted by the City Council upon recommendation of the City Manager, and

WHEREAS, the City Council has reviewed an amendment to Section 17.3 of the Personnel Rules as recommended by the City Manager and finds that said amendment promotes the purposes and objectives of the Personnel System,

NOW, THEREFORE, BE IT RESOLVED by the Council of the City of Modesto as follows:

SECTION 1. That Section 17.3 of the Personnel Rules be amended to read as follows:

17.3 Verification of Status of Organization

Each employee or labor organization desiring to represent its members in their relations with the City shall file with the City Manager's office an application for certification, by May 30, 1975, and by March 15 of each year thereafter, containing the following and such other pertinent information as may be prescribed:

- (a) Name and address of the organization and a copy of the charter and by-laws of the organization.
- (b) Names and mailing addresses of the organization's principal officers and representatives who are authorized to represent the organization's members.
- (c) A list identifying each classification in the City's Position Classification Plan which the organization is requesting to represent and the names of city employees, listed by classification, who are members of and which the organization is requesting to represent on an updated list.
- (d) A statement that the organization: (1) recognizes that the provisions of Section 923 of the Labor Code are not applicable to employees of this city; and (2) affirmatively supports the constitutional form of government in the United States, and of the State of California; and (3) permits membership without regard to race, color, creed, national origin, sex or age; and (4) believes that no person, employee or organization has the right to impede or halt a performance of the functions of government by any means whatsoever; specifically, including stopages, slow-downs, strikes or picketing.

Such application shall be executed under penalty of perjury by a duly authorized officer of the organization. Upon verification of the information contained in such application, the City Manager shall certify the organization as representing the employees listed. The organization shall notify the City Manager of any changes in the information required by subparagraphs (a), (b) or (c) above.

Regardless of the provisions of these rules, management may discuss employment matters with any group or individual.

The foregoing resolution was introduced at a regular meeting of the Council of the City of Modesto held on the 19th day of May, 1975, by Council-member           , Dunlap          , who moved its adoption, which motion being duly seconded by Councilmember           Elliott          , was upon roll call carried and the resolution adopted by the following vote:

AYES:           Councilmembers:     Dunlap, Elliott, Kullijian, Mensinger,  
  Siefkin, Vice Mayor Newton

NOES:           Councilmembers:     None

ABSENT:         Councilmembers:     Mayor Davies

ATTEST:           D.T. Chynoweth            
                                  W. T. CHYNOWETH, City Clerk

(SEAL)

APPROVED AS TO FORM:  
By           Elwyn L. Johnson            
                                  ELWYN L. JOHNSON, City Attorney

MODESTO CITY COUNCIL  
RESOLUTION NO. 75-568

A RESOLUTION APPROVING AGREEMENT BETWEEN THE CITY OF MODESTO AND J. B. GILBERT & ASSOCIATES FOR THE PREPARATION OF AN ENVIRONMENTAL IMPACT REPORT FOR THE AREA WIDE FACILITIES PLAN PROJECT REPORT

BE IT HEREBY RESOLVED by the Council of the City of Modesto that the agreement between the City of Modesto and J. B. Gilbert & Associates for the preparation of an Environmental Impact Report for the Area Wide Facilities Plan Project Report be, and it is hereby approved.

BE IT FURTHER RESOLVED that the execution of said agreement by the designated city officials be authorized.

The foregoing resolution was introduced at a regular meeting of the Council of the City of Modesto held on the 19th day of May, 1975, by Councilmember Dunlap, who moved its adoption, which motion being duly seconded by Councilmember Elliott, was upon roll call carried and the resolution adopted by the following vote:

AYES: Councilmembers: Dunlap, Elliott, Kullijian, Mensinger, Siefkin, Vice Mayor Newton

NOES: Councilmembers: None

ABSENT: Councilmembers: Mayor Davies

ATTEST:

  
W. T. CHYNOWETH, City Clerk

MODESTO CITY COUNCIL  
RESOLUTION NO. 75-569

A RESOLUTION AUTHORIZING FINAL APPLICATION FOR A GRANT FROM THE U.S. DEPARTMENT OF HOUSING AND URBAN DEVELOPMENT FOR COMPREHENSIVE PLANNING ASSISTANCE FUNDS.

WHEREAS, the U.S. Department of Housing and Urban Development has funds available for comprehensive planning assistance; and

WHEREAS, the City of Modesto wishes to continue to maintain a high degree of urban services and to increase its comprehensive planning capabilities for the purpose of assuring stable and quality growth; and

WHEREAS, the City of Modesto, by Resolution No. 75-36 adopted on January 13, 1975 authorized preliminary application for comprehensive grant funds;

NOW, THEREFORE, BE IT RESOLVED by the Council of the City of Modesto that the City Manager be authorized to file a final application with the U.S. Department of Housing and Urban Development for comprehensive planning assistance funds and to give assurance that the one-third share (\$12,500.00) of City matching funds and services will be committed to the project.

BE IT FURTHER RESOLVED that it is the intent of the City of Modesto to comply with all requirements for equal opportunity employment.

BE IT FURTHER RESOLVED that the City of Modesto reaffirms its commitment to an Affirmative Action Program.

BE IT FURTHER RESOLVED that the purpose of applying for said grant is to meet commitments to the citizens of Modesto for fair and equitable housing programs, quality land use management and adequate transportation planning.

The foregoing resolution was introduced at the regular meeting of the Council of the City of Modesto held on the 19th day of May, 1975, by Councilmember Dunlap, who moved its adoption, which motion being duly seconded by Councilmember Elliott, was upon roll call carried and the resolution adopted by the following vote:

AYES: Councilmembers: Dunlap, Elliott, Kullijian, Mensinger, Newton, Siefkin

NOES: Councilmembers: None

ABSENT: Councilmembers: Mayor Davies

ATTEST:

  
W. T. CHYNOWETH, City Clerk

(SEAL)

APPROVED AS TO FORM:

By   
ELWYN L. JOHNSON, City Attorney

MODESTO CITY COUNCIL  
RESOLUTION NO. 75-570

A RESOLUTION APPROVING THE FINAL MAP OF THE  
SONOMA PLAZA NO. 1  
SUBDIVISION OF THE CITY OF MODESTO.

WHEREAS, Robert P. Bomberger and Muriel F. Bomberger, husband and wife  
and Harley D. Brannan and Norma Brannan, husband and wife

~~is~~ (are) possessed of a tract of land situate in the City of Modesto, County of Stanislaus,  
consisting of 15.933 acres, known as the Sonoma Plaza No. 1

Subdivision, and

WHEREAS, a tentative map of said tract was approved by the City Planning  
Commission on the 3rd day of September, 1974, and

WHEREAS, the final map of said tract has been approved by the Secretary of the  
City Planning Commission, and

WHEREAS, the City Engineer of the City of Modesto has certified that the final  
map of said Sonoma Plaza No. 1 Subdivision meets all  
of the provisions of the California Subdivision Map Act and the provisions of the Modesto  
Municipal Code relating to subdivisions, and that the map is technically correct,

NOW, THEREFORE, BE IT RESOLVED by the Council of the City of Modesto that said  
final map be approved; that the streets, alleys and easements as shown thereon within the  
boundaries of said tract be accepted on behalf of the public for public use; and that the  
City Clerk be authorized to certify the map of said tract on behalf of the City of Modesto  
after the fees and deposits required by the Modesto Municipal Code in amounts determined  
by the City Engineer have been paid, and subdividers have furnished securities, as set  
forth in Section 4-4.605 of the Modesto Municipal Code, which shall secure the obligations  
set forth in Section 66499.3 of the Government Code of the State of California. Said  
securities shall be in forms acceptable to the City Attorney and in the amounts required by  
the Agreement hereinafter referred to.

BE IT FURTHER RESOLVED that the City Manager and the City Clerk be authorized to execute and attest, respectively, an agreement with subdividers as required by Section 4-4.604 (c) of the Modesto Municipal Code.

The foregoing resolution was introduced at a regular meeting of the Council of the City of Modesto held on the 19th day of May, 1975, by Councilmember Dunlap, who moved its adoption, which motion being duly seconded by Councilmember Elliott, was upon roll call carried and the resolution adopted by the following vote:

AYES: Councilmembers: Dunlap, Elliott, Kullijian, Mensinger, Siefkin, Vice Mayor Newton

NOES: Councilmembers: None

ABSENT: Councilmembers: Mayor Davies

ATTEST:

W. T. Chynoweth  
W. T. CHYNOWETH, City Clerk

(SEAL)

APPROVED AS TO FORM:

By

Elwyn L. JOHNSON, City Attorney

MODESTO CITY COUNCIL  
RESOLUTION NO. 75-571

A RESOLUTION APPROVING THE FINAL MAP OF THE  
WESSON ESTATES NO. 2  
SUBDIVISION OF THE CITY OF MODESTO.

WHEREAS, Gregory Development Company, a corporation

is (~~are~~) possessed of a tract of land situate in the City of Modesto, County of Stanislaus, consisting of 12.414 acres, known as the Wesson Estates No. 2 Subdivision, and

WHEREAS, a tentative map of said tract was approved by the City Planning Commission on the 20th day of February, 1973, and

WHEREAS, the final map of said tract has been approved by the Secretary of the City Planning Commission, and

WHEREAS, the City Engineer of the City of Modesto has certified that the final map of said Wesson Estates No. 2 Subdivision meets all of the provisions of the California Subdivision Map Act and the provisions of the Modesto Municipal Code relating to subdivisions, and that the map is technically correct,

NOW, THEREFORE, BE IT RESOLVED by the Council of the City of Modesto that said final map be approved; that the streets, alleys and easements as shown thereon within the boundaries of said tract be accepted on behalf of the public for public use; and that the City Clerk be authorized to certify the map of said tract on behalf of the City of Modesto after the fees and deposits required by the Modesto Municipal Code in amounts determined by the City Engineer have been paid, and subdividers have furnished securities, as set forth in Section 4-4.605 of the Modesto Municipal Code, which shall secure the obligations set forth in Section 66499.3 of the Government Code of the State of California. Said securities shall be in forms acceptable to the City Attorney and in the amounts required by the Agreement hereinafter referred to.

BE IT FURTHER RESOLVED that the City Manager and the City Clerk be authorized to execute and attest, respectively, an agreement with subdividers as required by Section 4-4.604 (c) of the Modesto Municipal Code.

The foregoing resolution was introduced at a regular meeting of the Council of the City of Modesto held on the 19th day of May, 1975, by Councilmember Dunlap, who moved its adoption, which motion being duly seconded by Councilmember Elliott, was upon roll call carried and the resolution adopted by the following vote:

AYES: Councilmembers: Dunlap, Elliott, Kullijian, Mensinger, Siefkin, Vice Mayor Newton

NOES: Councilmembers: None

ABSENT: Councilmembers: Mayor Davies

ATTEST: W. T. Chynoweth  
W. T. CHYNOWETH, City Clerk

(SEAL)

APPROVED AS TO FORM:

By Elwyn L. Johnson  
ELWYN L. JOHNSON, City Attorney

MODESTO CITY COUNCIL  
RESOLUTION NO. 75-572

A RESOLUTION APPROVING SUBMISSION OF TRANSPORTATION CLAIM TO STANISLAUS AREA ASSOCIATION OF GOVERNMENTS (SAAG) FOR LOCAL TRANSPORTATION FUNDS FOR TRANSIT USE

WHEREAS, the City of Modesto wishes to submit a claim in amount of \$125,352 to the Stanislaus Area Association of Governments (SAAG) for Local Transportation funds to be used for transit use for fiscal year 1975-76; and

WHEREAS, Allocation instructions and payment by the County Auditor to this claimant are subject to availability of funds for distribution, and to the provision that such monies be used only in accordance with the terms of the approved annual financial plan.

NOW, THEREFORE, BE IT RESOLVED by the Council of the City of Modesto that submission of a claim in amount of \$125,352 to the Stanislaus Area Association of Governments (SAAG) for Local Transportation funds to be used for transit use in fiscal year 1975-76 is hereby approved.

The foregoing resolution was introduced at a regular meeting of the Council of the City of Modesto held on the 19th day of May, 1975, by Councilmember Dunlap, who moved its adoption, which motion being duly seconded by Councilmember Elliott, was upon roll call carried and the resolution adopted by the following vote:

AYES: Councilmembers: Dunlap, Elliott, Kullijian, Mensinger, Siefkin, Vice Mayor Newton

NOES: Councilmembers: None

ABSENT: Councilmembers: Mayor Davies

ATTEST:

  
W. T. CHYNOWETH, City Clerk

MODESTO CITY COUNCIL  
RESOLUTION NO. 75-573

A RESOLUTION SETTING TIME AND PLACE FOR HEARING THE PLANNING COMMISSION'S RECOMMENDATION FOR AMENDED STANDARD SPECIFICATIONS FOR IMPROVEMENTS WITHIN THE PUBLIC RIGHT-OF-WAY

BE IT HEREBY RESOLVED by the Council of the City of Modesto that June 2, 1975 , at 4:15 P.M. in the Council Chambers, City Hall, 801 Eleventh Street, Modesto, California is hereby set as the time and place for consideration of the Planning Commission's recommendation for Amended Standard Specifications for Improvements Within the Public Right-of-Way.

The foregoing resolution was introduced at a regular meeting of the Council of the City of Modesto held on the 19th day of May , 1975 , by Councilman Dunlap , who moved its adoption, which motion being duly seconded by Councilman Elliott , was upon roll call carried and the resolution adopted by the following vote:

AYES: Councilmen: Dunlap, Elliott, Kullijian, Mensinger, Siefkin,  
Vice Mayor Newton

NOES: Councilmen: None

ABSENT: Councilmen: Mayor Davies

ATTEST:

  
W. T. CHYNOWETH, City Clerk

MODESTO CITY COUNCIL  
RESOLUTION NO. 75-574

A RESOLUTION GIVING NOTICE OF THE PROPOSED ANNEXATION TO THE CITY OF MODESTO OF UNINHABITED TERRITORY DESCRIBED HEREIN AND DESIGNATED AS MC HENRY-UNION ADDITION AND GIVING NOTICE OF TIME AND PLACE FOR HEARING PROTESTS THERETO.

BE IT RESOLVED by the Council of the City of Modesto:

1. That, pursuant to the provisions of the Annexation of Uninhabited Territory Act of 1939, as amended, a petition signed by owners of not less than one-fourth (1/4) of the land in the hereinafter described territory by area and by assessed value as shown on the last equalized assessment roll of the County of Stanislaus was filed with the Council of the City of Modesto on May 14, 1975, requesting annexation of the hereinafter described territory to said City.

2. That the territory which the petitioners request be annexed to the City of Modesto and which said City and its Council propose to annex, is situate in the County of Stanislaus, State of California, hereby designated as McHenry-Union Addition, and described as attached hereto and made a part hereof as though set forth in full herein.

3. That the matter of the proposed annexation to the City of Modesto of said territory has been referred to the Stanislaus County Local Agency Formation Commission for its consideration and approval, and said Stanislaus County Local Agency Formation Commission did on June 21, 1974, approve the annexation of said uninhabited territory to the City of Modesto pursuant to the Government Code.

4. That no change in school district boundaries shall be effected by reason of the annexation of the hereinafter described area to the City of Modesto.

5. NOTICE IS HEREBY GIVEN that the 7th day of July, 1975, at the hour of 4:00 o'clock P.M. of said day, in the Council Chambers at the City Hall, located at 801 11th Street in the City of Modesto, be and the same is hereby fixed as the time and place for considering said petition, at which time and place any person owning real property within such territory and having any objections

to the proposed annexation may appear before the Council of the City of Modesto and show cause why such territory should not be so annexed. The protest must be in writing, may be filed at any time before the hour set for hearing objections to the proposed annexation, and shall state the name or names of the owner or owners of property affected and the description and area of such property, in general terms.

6. The City Clerk shall cause a copy of this resolution to be published at least twice, but not oftener than once a week in The Modesto Bee, a newspaper of general circulation, published in the City of Modesto and being the official newspaper of the City of Modesto and shall also cause a copy of this resolution to be published in the Ceres Courier, being a newspaper of general circulation published outside the City of Modesto but in the County of Stanislaus. Said publications shall be completed at least twenty (20) days prior to the date set for the hearing.

7. The City Clerk of the City of Modesto shall also cause written notice of such proposed annexation to be mailed to each person to whom land within the territory proposed to be annexed is assessed on the last equalized assessment roll available on the date the proceedings were initiated, at the address shown on said assessment roll or as known to said Clerk, and to any person who has filed his name and address and the designation of the land in which he has any interest, either legal or equitable, with said Clerk. Said notices shall be mailed not less than twenty (20) days before the public hearing on the proposed annexation.

8. In the event any land within the territory proposed to be annexed is owned by the County of Stanislaus, the City Clerk is directed to cause written notice of such proposed annexation to be mailed to the Board of Supervisors of the County, such notice to be given not less than twenty (20) days before the public hearing on the proposed annexation.

9. In the event there is, upon the land proposed to be annexed, a structural improvement owned, being acquired or leased by a county fire protection district, the City Clerk is directed to cause written notice of such proposed annexation to be mailed to the governing body of such district, such notice to be sent not less than ten (10) days before the public hearing on the proposed annexation.

10. The City Clerk is directed to cause written notice to be given to such other persons as may be legally entitled thereto, in the manner required by law.

The foregoing resolution was introduced at a regular meeting of the Council of the City of Modesto held on the 19th day of May, 1975, by Councilman Dunlap, who moved its adoption, which motion being duly seconded by Councilman Elliott, was upon roll call carried and the resolution adopted by the following vote:

AYES: Councilmen: Dunlap, Elliott, Kullijian, Mensinger, Siefkin, Vice Mayor Newton

NOES: Councilmen: None

ABSENT: Councilmen: Mayor Davies

ATTEST:

W. T. Chynoweth  
W. T. CHYNOWETH, City Clerk

(SEAL)

APPROVED AS TO FORM:

By Elwyn L. Johnson  
ELWYN L. JOHNSON, City Attorney

APPROVED AS TO DESCRIPTION:

By Richard Boyard  
Public Works Department

*RHB*  
5-20-75

## McHENRY-UNION ADDITION

All that real property in the State of California, County of Stanislaus, in the Northwest quarter of Section 9 and the Southwest quarter of Section 4, Township 3 South, Range 9 East, Mount Diablo Base and Meridian, described as follows:

Beginning at a point on the existing City Limits as established by a Northwestern corner of McHENRY-SYLVAN ADDITION (276), as per description filed October 15, 1971, as Instrument 39501, Stanislaus County Records, said point being on the Eastern line of the McHENRY-STANDIFORD ADDITION (316), as per description filed March 6, 1974, as Instrument 34748, Stanislaus County Records, said point also being on the West line of said Section 9 and the center line of 110.00 foot McHenry Avenue; thence along the existing City Limits on a Northern line of said Addition (276), South 89° 10' 30" East, 447.81 feet, to a point on a Western line of Addition (276); thence along the existing City Limits on said Western line, North 00° 53' 00" West, 293.33 feet, to the East-West quarter line of the Northwest quarter of Section 9, and a Northern line of Addition (276); thence along the existing City Limits on said Northern line and quarter line, South 89° 18' 20" East, 2191.22 feet, to the Northeastern corner of Addition (276), said point also being on the North-South quarter line of Section 9; thence leaving the existing City Limits along said quarter section line, North 00° 51' 20" West, 1321.32 feet, to the section line common to Sections 4 and 9; thence leaving Section 9 and along the North-South quarter line of Section 4, North 01° 42' 15" West, 271.56 feet; thence South 89° 59' 00" West, 1758.63 feet; thence South 00° 53' 00" East, 540.25 feet; thence North 89° 18' 20" West, 504.53 feet; thence North 00° 53' 00" West, 444.91 feet; thence North 89° 21' 00" West, 374.39 feet, to the West line of Section 4, said line also being the center line of a public road known as McHenry Avenue; thence along said West line and the center line of McHenry Avenue, South 01° 45' 00" East, 150.07 feet, to the section corner common to Sections 4, 5, 8, and 9; thence along the West line of Section 9, South 00° 53' 00" East, 334.65 feet, to a point on the existing City Limits as established by the Northeastern corner of NORTH McHENRY NO. 1 ADDITION (314), as per description filed February 15, 1974, as Instrument 31807, Stanislaus County Records; thence along said West line and the Eastern line of said Addition (314), South 00° 53' 00" East, 824.60 feet, to a Northeastern corner of said Addition (316); thence along the Eastern line of Addition (316), South 00° 53' 00" East, 458.37 feet, to the point of beginning, containing 91.522 Acres, more or less.

MODESTO CITY COUNCIL  
RESOLUTION NO. 75-575

A RESOLUTION REFERRING REQUEST OF STANISLAUS FOOD PRODUCTS COMPANY TO ABANDON ALLEYS IN BLOCKS 99 AND Q TO PLANNING COMMISSION FOR REPORT AND RECOMMENDATION

BE IT HEREBY RESOLVED by the Council of the City of Modesto that the request of Stanislaus Food Products Company to abandon alleys in Blocks 99 and Q as shown on the map of the Town of Modesto, according to the Official Map filed in the Office of the County Recorder, Stanislaus County, on April 18, 1903, in Volume 1 of Maps, Page 82, is hereby referred to the Planning Commission for report and recommendation.

The foregoing resolution was introduced at a regular meeting of the Council of the City of Modesto held on the 27th day of May, 1975, by Councilmember Kullijian, who moved its adoption, which motion being duly seconded by Councilmember Dunlap was upon roll call carried and the resolution adopted by the following vote:

AYES: Councilmembers: Dunlap, Elliott, Kullijian, Mensinger, Newton, Siefkin, Mayor Davies

NOES: Councilmembers: None

ABSENT: Councilmembers: None

ATTEST:

  
W.T. CHYNOWETH, City Clerk

MODESTO CITY COUNCIL  
RESOLUTION NO. 75-576

A RESOLUTION REFERRING REQUEST OF JOHN QUARESMA  
FOR ABANDONMENT OF PORTION OF AN ALLEY IN  
QUARESMA TRACT NO. 1 TO PLANNING COMMISSION  
FOR REPORT AND RECOMMENDATION

BE IT HEREBY RESOLVED by the Council of the  
City of Modesto that the request of John Quaresma  
for the abandonment of portion of an alley in  
Quaresma Tract No. 1, is hereby referred to the  
Planning Commission for report and recommendation.

The foregoing resolution was introduced at  
a regular meeting of the Council of the City of  
Modesto held on the 27th day of May, 1975, by  
Councilmember Kullijian who moved its adoption,  
which motion being duly seconded by Councilmember  
Dunlap was upon roll call carried and  
the resolution adopted by the following vote:

AYES: Councilmembers: Dunlap, Elliott, Kullijian,  
Mensing, Newton, Siefkin, Mayor Davies  
NOES: Councilmembers: None  
ABSENT: Councilmembers: None

ATTEST:

  
W.T. CHYNOWETH, City Clerk

MODESTO CITY COUNCIL  
RESOLUTION NO. 75-577

A RESOLUTION APPROVING PLANS AND SPECIFICATIONS AND AUTHORIZING CALL FOR BIDS FOR FURNISHING ANNUAL REQUIREMENTS OF ROCK, SAND, AND GRAVEL

BE IT HEREBY RESOLVED by the Council of the City of Modesto as follows:

SECTION 1. The plans and specifications for furnishing annual requirements of rock, sand, and gravel, copies of which are on file, are hereby accepted and approved.

SECTION 2. The City Clerk is hereby authorized to call for public competitive sealed bids for the above named project, to be opened in the office of the City Clerk, 801 11th Street, in the City of Modesto, on June 10, 1975 at 2:10 P.M. and the City Clerk is hereby directed to give notice inviting such sealed bids in the time, form, and manner provided by law.

SECTION 3. After the bids are opened, they shall be tabulated and analyzed and a report submitted to the Council at its next regular meeting.

The foregoing resolution was introduced at a regular meeting of the Council of the City of Modesto held on the 27th day of May, 1975, by Councilmember Kullijian, who moved its adoption, which motion being duly seconded by Councilmember Dunlap, was upon roll call carried and the resolution adopted by the following vote:

AYES: Councilmembers: Dunlap, Elliott, Kullijian, Mensinger,  
Newton, Siefkin, Mayor Davies

NOES: Councilmembers: None

ABSENT: Councilmembers: None

ATTEST:

  
W. T. CHYNOWETH, City Clerk

MODESTO CITY COUNCIL  
RESOLUTION NO. 75-578

A RESOLUTION APPROVING PLANS AND SPECIFICATIONS AND AUTHORIZING CALL FOR BIDS FOR FURNISHING ANNUAL REQUIREMENTS OF TRAFFIC LINE PAINT FOR ONE (1) YEAR ENDING JULY 14, 1976.

BE IT HEREBY RESOLVED by the Council of the City of Modesto as follows:

SECTION 1. The plans and specifications for furnishing annual requirements of traffic line paint for one (1) year ending July 14, 1976;

copies of which are on file, are hereby accepted and approved.

SECTION 2. The City Clerk is hereby authorized to call for public competitive sealed bids for the above named project, to be opened in the office of the City Clerk, 801 11th Street, in the City of Modesto, on June 10, 1975 at 2:00 P.M. and the City Clerk is hereby directed to give notice inviting such sealed bids in the time, form, and manner provided by law.

SECTION 3. After the bids are opened, they shall be tabulated and analyzed and a report submitted to the Council at its next regular meeting.

The foregoing resolution was introduced at a regular meeting of the Council of the City of Modesto held on the 27th day of May, 1975, by Councilmember Kullijian, who moved its adoption, which motion being duly seconded by Councilmember Dunlap, was upon roll call carried and the resolution adopted by the following vote:

AYES: Councilmembers: Dunlap, Elliott, Kullijian, Mensinger,  
Newton, Siefkin, Mayor Davies

NOES: Councilmembers: None

ABSENT: Councilmembers: None

ATTEST:   
W. T. CHYNOWETH, City Clerk

MODESTO CITY COUNCIL  
RESOLUTION NO. 75-579

A RESOLUTION APPROVING PLANS AND SPECIFICATIONS AND AUTHORIZING CALL FOR BIDS FOR TRAFFIC SIGNALS AND STREET LIGHTING AT THE INTERSECTION OF COFFEE ROAD AND FLOYD AVENUE.

BE IT HEREBY RESOLVED by the Council of the City of Modesto as follows:

SECTION 1. The plans and specifications for traffic signals and street lighting at the intersection of Coffee Road and Floyd Avenue, copies of which are on file, are hereby accepted and approved.

SECTION 2. The City Clerk is hereby authorized to call for public competitive sealed bids for the above named project, to be opened in the office of the City Clerk, 801 11th Street, in the City of Modesto, on June 17, 1975 at 2:00 P.M. and the City Clerk is hereby directed to give notice inviting such sealed bids in the time, form, and manner provided by law.

SECTION 3. After the bids are opened, they shall be tabulated and analyzed and a report submitted to the Council at its next regular meeting.


The foregoing resolution was introduced at a regular meeting of the Council of the City of Modesto held on the 27th day of May, 1975, by Councilmember Kullijian, who moved its adoption, which motion being duly seconded by Councilmember Dunlap, was upon roll call carried and the resolution adopted by the following vote:

AYES: Councilmembers: Dunlap, Elliott, Kullijian, Mensinger,  
Newton, Siefkin, Mayor Davies

NOES: Councilmembers: None

ABSENT: Councilmembers: None

ATTEST:

  
W. T. CHYNOWETH, City Clerk

MODESTO CITY COUNCIL  
RESOLUTION NO. 75-580

A RESOLUTION ACCEPTING THE BID OF GEORGE REED, INC. TO FURNISH ANNUAL REQUIREMENT OF LIQUID AND EMULSIFIED ASPHALT FOR THE 1975-76 FISCAL YEAR,

WHEREAS, Resolution No, 75-493 , adopted by the Council of the City of Modesto on April 28, 1975 , approved the plans and specifications for the furnishing of annual requirements of liquid and emulsified asphalts

and authorized the calling for bids, and

WHEREAS, the bids received for the furnishing of annual requirements of liquid and emulsified asphalts were opened at 2:00 P.M. on May 15, 1975, and later tabulated by the Director of Finance for the consideration of the Council, and

WHEREAS, the Director of Finance has recommended that the bid of George Reed, Inc. in the estimated amount of \$21,500.00 be accepted as the lowest responsible bid.

NOW, THEREFORE, BE IT RESOLVED by the Council of the City of Modesto that the bid of George Reed, Inc. in the estimated amount of \$21,500.00 be accepted and the execution of a contract for the completion of the project by the City's designated officials be authorized.

The foregoing resolution was introduced at a regular meeting of the Council of the City of Modesto held on the 27th day of May, 1975, by Councilman Kullijian , who moved its adoption, which motion being duly seconded by Councilman Dunlap , was upon roll call carried and the resolution adopted by the following vote:

AYES: Councilmen: Dunlap, Elliott, Kullijian, Mensinger, Newton, Siefkin, Mayor Davies

NOES: Councilmen: None

ABSENT: Councilmen: None

ATTEST:

  
W. T. CHYNOWETH, City Clerk

MODESTO CITY COUNCIL  
RESOLUTION NO. 75-581

A RESOLUTION ACCEPTING THE BID OF HOWK WELL & EQUIPMENT CO. FOR THE CONSTRUCTION OF PUMP STATION NO. 40 AND PUMP STATION NO. 41

WHEREAS, Resolution No, 75-476 , adopted by the Council of the City of Modesto on April 21, 1975 , approved the plans and specifications for the construction of Pump Station No. 40 and Pump Station No. 41

and authorized the calling for bids, and

WHEREAS, the bids received for the construction of Pump Station No. 40 and Pump Station No. 41 were opened at 11:00 A.M. on May 6, 1975 and later tabulated by the Director of Public Works for the consideration of the Council, and

WHEREAS, the Director of Public Works has recommended that the bid of Howk Well and Equipment Company in the amount of \$13,751.00 be accepted as the lowest responsible bid.


NOW, THEREFORE, BE IT RESOLVED by the Council of the City of Modesto that the bid of Howk Well and Equipment Company in the amount of \$13,751.00 be accepted and the execution of a contract for the completion of the project by the City's designated officials be authorized.

The foregoing resolution was introduced at a regular meeting of the Council of the City of Modesto held on the 27th day of May, 1975 , by Councilman Kullijian , who moved its adoption, which motion being duly seconded by Councilman Dunlap , was upon roll call carried and the resolution adopted by the following vote:

AYES: Councilmen: Dunlap, Elliott, Kullijian, Mensinger, Newton, Siefkin, Mayor Davies

NOES: Councilmen: None

ABSENT: Councilmen: None

ATTEST:   
W. T. CHYNOWETH, City Clerk

MODESTO CITY COUNCIL  
RESOLUTION NO, 75-582

A RESOLUTION ACCEPTING THE CONSTRUCTION OF TRAFFIC SIGNALS AT G STREET AND 12th STREET (Industrial Electrical Company, Inc.)

WHEREAS, a report has been filed by the Director of Parking and Traffic that the construction of traffic signals at G Street and 12th Street has been completed by Industrial Electrical Company, Inc.

in accordance with the contract agreement dated October 7, 1974,

NOW, THEREFORE, BE IT RESOLVED that the construction of traffic signals at G Street and 12th Street be accepted from said contractor, Industrial Electrical Co., Inc.

that notice of completion be filed with the Recorder of Stanislaus County and that payment of amounts due in the amount of \$ 11,725.00 as provided in the contract, be authorized.

The foregoing resolution was introduced at a regular meeting of the Council of the City of Modesto held on the 27th day of May, 1975, by Councilman Kullijian, who moved its adoption, which motion being duly seconded by Councilman Dunlap, was upon roll call carried and the resolution adopted by the following vote:

AYES: Councilmen: Dunlap, Elliott, Kullijian, Mensinger,  
Newton, Siefkin, Mayor Davies

NOES: Councilmen: None

ABSENT: Councilmen: None

ATTEST:

  
W. T. CHYNOWETH, City Clerk

MODESTO CITY COUNCIL  
RESOLUTION NO. 75-583

A RESOLUTION ACCEPTING THE CONSTRUCTION OF PICNIC AREA AT MARSHALL PARK  
(William M. Mineni)

WHEREAS, a report has been filed by the Director of Public Works  
that the construction of Picnic area at Marshall Park

has been completed by William M. Mineni

in accordance with the contract agreement dated February 18, 1975,

NOW, THEREFORE, BE IT RESOLVED that the construction of Picnic  
area at Marshall Park

be accepted from said contractor, William M. Mineni

that notice of completion be filed with the Recorder of Stanislaus County and that payment of amounts due in the amount  
of \$6,223.00 as provided in the contract, be authorized.

The foregoing resolution was introduced at a regular meeting of the Council of the City of Modesto held on the 27th day of May, 1975, by Councilman Kullijian, who moved its adoption, which motion being duly seconded by Councilman Dunlap, was upon roll call carried and the resolution adopted by the following vote:

AYES: Councilmen: Dunlap, Elliott, Kullijian, Mensinger,  
Newton, Siefkin, Mayor Davies

NOES: Councilmen: None

ABSENT: Councilmen: None

ATTEST:

  
W. T. CHYNOWETH, City Clerk

MODESTO CITY COUNCIL  
RESOLUTION NO. 75-584

A RESOLUTION ACCEPTING THE BID OF R & R CONSTRUCTION CO. FOR CONSTRUCTION OF WATERLINE EXTENSION ON MABLE AVENUE TO MABLE AVENUE SCHOOL

WHEREAS, Resolution No, 75-512 , adopted by the Council of the City of Modesto on May 5, 1975, , approved the plans and specifications for the construction of waterline extension on Mable Avenue to the Mable Avenue School

and authorized the calling for bids, and

WHEREAS, the bids received for the construction of waterline extension on Mable Avenue to the Mable Avenue School were opened at 11:15 A.M. on May 20, 1975 and later tabulated by the Director of Public Works for the consideration of the Council, and

WHEREAS, the Director of Public Works has recommended that the bid of R & R Construction in the amount of \$9,419.50

be accepted as the lowest responsible bid.

NOW, THEREFORE, BE IT RESOLVED by the Council of the City of Modesto that the bid of R & R Construction in the amount of \$9,419.50

be accepted and the execution of a contract for the completion of the project by the City's designated officials be authorized.

The foregoing resolution was introduced at a regular meeting of the Council of the City of Modesto held on the 27th day of May, 1975, by Councilman Kullijian, , who moved its adoption, which motion being duly seconded by Councilman Dunlap , was upon roll call carried and the resolution adopted by the following vote:

AYES: Councilmen: Dunlap, Elliott, Kullijian, Mensinger, Newton, Siefkin, Mayor Davies

NOES: Councilmen: None

ABSENT: Councilmen: None

ATTEST:   
W. T. CHYNOWETH, City Clerk

MODESTO CITY COUNCIL  
RESOLUTION NO. 75-585

A RESOLUTION APPROVING PLANS AND SPECIFICATIONS AND AUTHORIZING CALL  
FOR BIDS FOR CONSTRUCTION OF COFFEE TERRACE NO. 4 WATERLINES

BE IT HEREBY RESOLVED by the Council of the City of Modesto as follows:

SECTION 1. The plans and specifications for construction of Coffee Terrace No. 4 waterlines copies of which are on file, are hereby accepted and approved.


SECTION 2. The City Clerk is hereby authorized to call for public competitive sealed bids for the above named project, to be opened in the office of the City Clerk, 801 11th Street, in the City of Modesto, on June 10, 1975 at 11:00 A.M. and the City Clerk is hereby directed to give notice inviting such sealed bids in the time, form, and manner provided by law.

SECTION 3. After the bids are opened, they shall be tabulated and analyzed and a report submitted to the Council at its next regular meeting.

The foregoing resolution was introduced at a regular meeting of the Council of the City of Modesto held on the 27th day of May, 1975, by Councilmember Kullijian, who moved its adoption, which motion being duly seconded by Councilmember Dunlap, was upon roll call carried and the resolution adopted by the following vote:

AYES: Councilmembers: Dunlap, Elliott, Kullijian, Mensinger,  
Newton, Siefkin, Mayor Davies  
NOES: Councilmembers: None  
ABSENT: Councilmembers: None

ATTEST:

  
W. T. CHYNOWETH, City Clerk

MODESTO CITY COUNCIL  
RESOLUTION NO. 75-586

A RESOLUTION APPROVING PLANS AND SPECIFICATIONS AND AUTHORIZING CALL FOR BIDS FOR SURFACE TREATMENT OF SLURRY SEAL METHOD - 10th STREET BETWEEN NEEDHAM STREET AND G STREET

BE IT HEREBY RESOLVED by the Council of the City of Modesto as follows:

SECTION 1. The plans and specifications for surface treatment by the Slurry Seal Method - 10th Street between Needham Street and G Street, copies of which are on file, are hereby accepted and approved.

SECTION 2. The City Clerk is hereby authorized to call for public competitive sealed bids for the above named project, to be opened in the office of the City Clerk, 801 11th Street, in the City of Modesto, on June 10, 1975 at 11:10 A.M. and the City Clerk is hereby directed to give notice inviting such sealed bids in the time, form, and manner provided by law.

SECTION 3. After the bids are opened, they shall be tabulated and analyzed and a report submitted to the Council at its next regular meeting.

The foregoing resolution was introduced at a regular meeting of the Council of the City of Modesto held on the 27th day of May, 1975, by Councilmember Kullijian, who moved its adoption, which motion being duly seconded by Councilmember Dunlap, was upon roll call carried and the resolution adopted by the following vote:

AYES: Councilmembers: Dunlap, Elliott, Kullijian, Mensinger,  
Newton, Siefkin, Mayor Davies

NOES: Councilmembers: None

ABSENT: Councilmembers: None

ATTEST:

  
W. T. CHYNOWETH, City Clerk

MODESTO CITY COUNCIL  
RESOLUTION NO. 75-587

A RESOLUTION ACCEPTING THE BID OF MORROW & WAGGONER, INC. FOR  
CONSTRUCTION OF PARKING AREA ON WEST SIDE OF FIRE STATION NO. 5

WHEREAS, Resolution No, 75-513 , adopted by the Council of the  
City of Modesto on May 5, 1975, , approved the plans and speci-  
fications for the construction of parking area on west side of Fire  
Station No. 5

and authorized the calling for bids, and

WHEREAS, the bids received for the construction of parking area  
on west side of Fire Station No. 5  
were opened at 11:00 A.M. on May 20, 1975 and later tabulated  
by the Director of Public Works for the consideration of the Council,  
and

WHEREAS, the Director of Public Works has recommended that  
the bid of Morrow & Waggoner, Inc in the amount of \$10,980.40

be accepted as the lowest responsible bid.

NOW, THEREFORE, BE IT RESOLVED by the Council of the City of Modesto  
that the bid of Morrow & Waggoner, Inc. in the amount of \$10,980.40

be accepted and the execution of a contract for the completion of the  
project by the City's designated officials be authorized.

The foregoing resolution was introduced at a regular meeting of  
the Council of the City of Modesto held on the 27th day of May,  
1975, by Councilman Kullijian , who moved its adoption, which motion  
being duly seconded by Councilman Dunlap , was upon roll call carried  
and the resolution adopted by the following vote:

AYES: Councilmen: Dunlap, Elliott, Kullijian, Mensinger, Newton,  
Siefkin, Mayor Davies

NOES: Councilmen: None

ABSENT: Councilmen: None

ATTEST:   
W. T. CHYNOWETH, City Clerk

MODESTO CITY COUNCIL  
RESOLUTION NO. 75-588

A RESOLUTION ACCEPTING THE BID OF PUTNAM SAND & GRAVEL CO., INC.  
TO FURNISH ANNUAL REQUIREMENTS OF READY-MIX CONCRETE FOR THE  
FISCAL YEAR 1975-76

WHEREAS, Resolution No, 75-510 , adopted by the Council of the  
City of Modesto on May 5, 1975 , approved the plans and speci-  
fications for the furnishing of annual requirements of ready-mixed  
concrete

and authorized the calling for bids, and

WHEREAS, the bids received for the furnishing of annual requirements  
of ready-mixed concrete

were opened at 2:00 P.M. on May 20, 1975 and later tabulated  
by the Director of Finance for the consideration of the Council,  
and

WHEREAS, the Director of Finance has recommended that  
the bid of Putnam Sand & Gravel Co., Inc. in the estimated amount of  
\$4,904.50

be accepted as the lowest responsible bid.

NOW, THEREFORE, BE IT RESOLVED by the Council of the City of Modesto  
that the bid of Putnam Sand & Gravel Co., Inc in the estimated amount  
of \$4,904.50

be accepted and the execution of a contract for the completion of the  
project by the City's designated officials be authorized.

The foregoing resolution was introduced at a regular meeting of  
the Council of the City of Modesto held on the 27th day of May,  
1975, by Councilman Kullijian , who moved its adoption, which motion  
being duly seconded by Councilman Dunlap , was upon roll call carried  
and the resolution adopted by the following vote:

AYES: Councilmen: Dunlap, Elliott, Kullijian, Mensinger, Newton,  
Siefkin, Mayor Davies

NOES: Councilmen: None

ABSENT: Councilmen: None

ATTEST:   
W. T. CHYNOWETH, City Clerk

MODESTO CITY COUNCIL  
RESOLUTION NO. 75-589

A RESOLUTION ACCEPTING THE CONSTRUCTION OF SUBTRUNK SEWER IN CARVER ROAD (W. M. Lyles Co.)

WHEREAS, a report has been filed by the Director of Public Works that the construction of subtrunk sewer in Carver Road has been completed by W. M. Lyles Co.

in accordance with the contract agreement dated September 23, 1974,

NOW, THEREFORE, BE IT RESOLVED that the construction of subtrunk sewer in Carver Road

be accepted from said contractor, W. M. Lyles Co.

that notice of completion be filed with the Recorder of Stanislaus County and that payment of amounts due in the amount of \$162,441.14 as provided in the contract, be authorized.

The foregoing resolution was introduced at a regular meeting of the Council of the City of Modesto held on the 27th day of May, 1975, by Councilman Kullijian, who moved its adoption, which motion being duly seconded by Councilman Dunlap, was upon roll call carried and the resolution adopted by the following vote:

AYES: Councilmen: Dunlap, Elliott, Kullijian, Mensinger, Newton, Siefkin, Mayor Davies

NOES: Councilmen: None

ABSENT: Councilmen: None

ATTEST:

  
W. T. CHYNOWETH, City Clerk

MODESTO CITY COUNCIL  
RESOLUTION NO. 75-590

A RESOLUTION DENYING THE APPEAL OF HORN CONSTRUCTION COMPANY TO THE DECISION OF THE PLANNING COMMISSION DENYING REZONING FROM LOW DENSITY RESIDENTIAL ZONE, R-1, TO MEDIUM DENSITY RESIDENTIAL ZONE, R-2, PROPERTY LOCATED AT THE SOUTHEAST CORNER OF LARAMIE DRIVE AND LAKEWOOD AVENUE IN THE CITY OF MODESTO, AND AFFIRMING THE DECISION OF THE PLANNING COMMISSION.

WHEREAS, a verified application for an amendment to Section 24-3-9 of the Zoning Map was filed by Horn Construction Company on March 11, 1975, to rezone from Low Density Residential Zone, R-1, to Medium Density Residential Zone, R-2, property located at the southeast corner of Laramie Drive and Lakewood Avenue in the City of Modesto, described as follows:

All that certain real property situate in Lot 9 of the Idaho Colony, according to the Official Map thereof filed for record in Volume 4 of Maps at Page 21, Stanislaus County Records, located in Section 24, Township 3 South, Range 9 East, Mount Diablo Base and Meridian, in the City of Modesto, County of Stanislaus, State of California, described as follows:

BEGINNING at the West Quarter Section corner of said Section 24; thence North 0° 58' 45" West along the West line of said Section 24 and the center line of Lakewood Avenue a distance of 156.01 feet; thence North 89° 20' 55" East 351.26 feet; thence South 0° 39' 05" East 156.01 feet to the North line of Lincoln Estates No. 3, according to the Official Map thereof filed for record in Volume 20 of Maps at Page 51, Stanislaus County Records; thence South 89° 20' 55" West along said North line and the Westerly extension thereof 350.37 feet to the point of beginning,

and

WHEREAS, a public hearing was held by the Planning Commission on April 22, 1975, in the City Council Chambers, City Hall, 801 - 11th Street, Modesto, California, at which time evidence, both oral and documentary, was received and considered, and

WHEREAS, after said public hearing, the Planning Commission by Resolution No. 75-64 denied the rezoning from Low Density Residential Zone, R-1, to Medium Density Residential Zone, R-2, property located at the southeast corner of Laramie Drive and Lakewood Avenue, as described above, and found and determined that the rezoning was not required by public necessity, convenience and general welfare for the following reasons:

1. The area proposed for rezoning adjoins to the rear of an existing single family residential subdivision.
2. The area proposed for rezoning is suitable for single family residential development.
3. Denial of the proposed rezoning would result in a compatible residential density transition on the applicant's property rather than resulting in a transition on the existing development,

and

WHEREAS, by letter dated April 28, 1975, Horn Construction Company filed an appeal to the decision of the Planning Commission denying its request for rezoning from Low Density Residential Zone, R-1, to Medium Density Residential Zone, R-2, of the property described above located at the southeast corner of Laramie Drive and Lakewood Avenue in the City of Modesto, and

WHEREAS, a public hearing was held by the Council of the City of Modesto on May 27, 1975, to consider the appeal of Horn Construction Company to the decision of the Planning Commission denying rezoning from Low Density Residential Zone, R-1, to Medium Density Residential Zone, R-2, of the above described property located at the southeast corner of Laramie Drive and Lakewood Avenue in the City of Modesto, and

WHEREAS, said Council, after hearing evidence both oral and documentary, found and determined that the appeal of Horn Construction Company to the decision of the Planning Commission denying rezoning from Low Density Residential Zone, R-1, to Medium Density Residential Zone, R-2, of the above described property should be denied for the reasons hereinabove set forth, and that the decision of the Planning Commission denying the requested rezoning be affirmed, and

WHEREAS, the City Council certifies that at said Council meeting it reviewed and considered the findings of the City of Modesto Environmental Assessment Committee which resulted in a negative declaration in regard to the environmental impact of the proposed rezoning,

NOW, THEREFORE, BE IT RESOLVED by the Council of the City of Modesto that the appeal of Horn Construction Company to the decision of the Planning Commission, as set forth in Planning Commission Resolution No. 75-64, denying rezoning from Low Density Residential Zone, R-1, to Medium Density Residential Zone, R-2, of property located at the southeast corner of Laramie Drive and Lakewood Avenue in the City of Modesto, as above described, be denied for the reasons set forth above.

BE IT FURTHER RESOLVED that the Secretary of the Planning Commission is hereby directed to file with the Stanislaus County Clerk a Notice of Determination in regard to the environmental impact of the above described property.

The foregoing resolution was introduced at a regular meeting of the Council of the City of Modesto, held on the 27th day of May, 1975, by Councilmember Mensinger, who moved its adoption, which motion being duly seconded by Councilmember Elliott, was upon roll call carried and the resolution adopted by the following vote:

AYES: Councilmembers: Dunlap, Elliott, Kullijian, Mensinger, Newton  
NOES: Councilmembers: Siefkin, Mayor Davies  
ABSENT: Councilmembers: None

ATTEST: *W. T. Chynoweth*  
W. T. CHYNOWETH, City Clerk

(SEAL)

APPROVED AS TO FORM:

By *Elwyn L. Johnson*  
ELWYN L. JOHNSON, City Attorney

APPROVED AS TO DESCRIPTION:

By *William (Mike) ...*  
Planning Department

MODESTO CITY COUNCIL  
RESOLUTION NO. 75- 591

A RESOLUTION GRANTING AN UNCLASSIFIED USE PERMIT TO THE MODESTO CITY SCHOOLS FOR A SINGLE MOBILEHOME AND RESIDENCY ON THE DOWNEY HIGH SCHOOL SITE LOCATED BETWEEN COFFEE ROAD AND BRIGHTON AVENUE SOUTH OF DOWNEY PARK.

WHEREAS, by Resolution No. 74-528 adopted on July 1, 1974, the City Council granted an Unclassified Use Permit to the Modesto City Schools to permit location of a single mobilehome and residency on the Downey High School site located between Coffee Road and Brighton Avenue south of Downey Park for a one-year period, and

WHEREAS, a verified application for an Unclassified Use Permit to allow continuation of the existing single mobilehome and residency on the Downey High School site for an unlimited time period was filed by the Modesto City Schools on March 14, 1975, and

WHEREAS, Section 10-2.1401 of the Modesto Municipal Code classifies the proposed use as an unclassified use, and

WHEREAS, said application was set for public hearing before the Planning Commission on April 22, 1975, in the Council Chambers located in the City Hall, 801 - 11th Street in the City of Modesto, and

WHEREAS, thereafter, upon the evidence, both oral and documentary taken and introduced at said hearing, the Planning Commission adopted Resolution No. 75-68, recommending to the Council that an Unclassified Use Permit be granted to The Modesto City Schools for a single mobilehome and residency on the Downey High School site located between Coffee Road and Brighton Avenue south of Downey Park subject to certain conditions contained in said Planning Commission Resolution No. 75-68, and

WHEREAS, said matter was set for public hearing before the Council of the City of Modesto in the Council Chambers located in the City Hall, 801 - 11th Street, at 7:35 o'clock P. M. on May 27, 1975, and

WHEREAS, said hearing was held before the Council at the above time and place and evidence, both oral and documentary, was taken and introduced, and the Council found and determined that the granting of an Unclassified Use Permit for an unlimited time period is required by public necessity, convenience and general

welfare for the reasons set forth in Planning Commission Resolution No. 75-68 adopted on April 22, 1975.

NOW, THEREFORE, BE IT RESOLVED by the Council of the City of Modesto that an Unclassified Use Permit be granted for an unlimited time period to The Modesto City Schools for a single mobilehome and residency on the Downey High School site located between Coffee Road and Brighton Avenue south of Downey Park subject to conditions number 1 through 3 as set forth in Planning Commission Resolution No. 75-68, a copy of which is attached hereto marked "Exhibit A", and made a part hereof as though set forth in full herein.

BE IT FURTHER RESOLVED that failure to comply with the conditions set forth in Planning Commission Resolution No. 75-68, above referred to, shall constitute grounds for revocation of this Unclassified Use Permit.

The foregoing resolution was introduced at a regular meeting of the Council of the City of Modesto held on the 27th day of May, 1975, by Councilmember Elliott, who moved its adoption, which motion being duly seconded by Councilmember Dunlap, was upon roll call carried and the resolution adopted by the following vote:

- AYES: Councilmembers: Dunlap, Elliott, Kullijian, Mensinger, Newton, Siefkin, Mayor Davies
- NOES: Councilmembers: None
- ABSENT: Councilmembers: None

ATTEST: *W. T. Chynoweth*  
W. T. CHYNOWETH, City Clerk

(SEAL)

APPROVED AS TO FORM:  
By *Elwyn L. Johnson*  
ELWYN L. JOHNSON, City Attorney

PLANNING COMMISSION  
RESOLUTION NO. 75-68

A RESOLUTION RECOMMENDING TO THE COUNCIL THE GRANTING OF AN UNCLASSIFIED USE PERMIT TO MODESTO CITY SCHOOLS TO ALLOW CONTINUATION OF A SINGLE MOBILEHOME AND RESIDENCY ON THE DOWNEY HIGH SCHOOL SITE LOCATED BETWEEN COFFEE ROAD AND BRIGHTON AVENUE SOUTH OF DOWNEY PARK

WHEREAS, by Resolution No. 74-528 adopted on July 1, 1974, the City Council granted an Unclassified Use Permit to the Modesto City Schools to permit location of a single mobilehome and residency on the Downey High School site located between Coffee Road and Brighton Avenue south of Downey Park for a one year period; and

WHEREAS, a verified application for an Unclassified Use Permit to allow continuation of the existing single mobilehome and residency on the Downey High School site for an unlimited time period was filed by the Modesto City Schools on March 14, 1975; and

WHEREAS, a public hearing was held by the Planning Commission on April 22, 1975, in the City Council Chambers, City Hall, 801 - 11th Street, Modesto, at which evidence was received and considered.

NOW, THEREFORE, BE IT RESOLVED by the Planning Commission that it hereby finds and determines that granting of the Unclassified Use Permit is required by public necessity, convenience and general welfare for the following reasons:

1. The location of the mobilehome on the Downey High School site has not caused any known problems in the immediate vicinity.
2. The mobilehome is well sited, being located in a grove of evergreen trees near the north-center of the Downey High School campus out of view of vehicular traffic on adjacent public streets.

BE IT FURTHER RESOLVED by the Planning Commission that it recommends to the Council the granting of an Unclassified Use Permit to the Modesto City Schools for continuation of the existing single mobilehome and residency for an unlimited time period on the Downey High School site located between Coffee Road and Brighton Avenue south of Downey Park subject to the following conditions:

1. That all development be in accordance with the plan titled "Plot Plan - Thomas Downey High", stamped approved by the Planning Commission on April 22, 1975, and on file in the office of the Planning Director.

2. That all landscaping, fences, and walls shall be maintained and the premises shall be kept free of weeds, trash, and other debris.

3. That the mobilehome shall be removed from the site within 90 days of the date of termination of the mobilehome program by the Modesto City School District.

The foregoing resolution was introduced at the special meeting of the Planning Commission held on April 22, 1975, by Laurence Martin who moved its adoption, which motion was seconded by Frank Muratore and carried by the following vote:

Ayes: Abst, Martin, Muratore, and Raines

Noes: None

Absent: Alexander, Ryan, and Thompson

BY ORDER OF THE PLANNING COMMISSION OF THE CITY OF MODESTO.

  
\_\_\_\_\_  
William S. Nichols, Secretary

MODESTO CITY COUNCIL  
RESOLUTION NO. 75- 592

A RESOLUTION GRANTING AN UNCLASSIFIED USE PERMIT TO THE MODESTO CITY SCHOOLS FOR A SINGLE MOBILEHOME AND RESIDENCY ON THE ROOSEVELT SCHOOL SITE LOCATED ON THE SOUTHEAST CORNER OF COLLEGE AVENUE AND W. ORANGEBURG AVENUE.

WHEREAS, by Resolution No. 74-527 adopted on July 1, 1974, the City Council granted an Unclassified Use Permit to the Modesto City Schools to permit location of a single mobilehome and residency on the Roosevelt School site located at the southeast corner of College Avenue and West Orangeburg Avenue for a one-year period, and

WHEREAS, a verified application for an Unclassified Use Permit to allow continuation of the existing single mobilehome and residency on the Roosevelt School site for an unlimited time period was filed by the Modesto City Schools on March 14, 1975, and

WHEREAS, Section 10-2.1401 of the Modesto Municipal Code classifies the proposed use as an unclassified use, and

WHEREAS, said application was set for public hearing before the Planning Commission on April 22, 1975, in the Council Chambers located in the City Hall, 801 - 11th Street in the City of Modesto, and

WHEREAS, thereafter, upon the evidence, both oral and documentary taken and introduced at said hearing, the Planning Commission adopted Resolution No. 75-67, recommending to the Council that an Unclassified Use Permit be granted to The Modesto City Schools for a single mobilehome and residency on the Roosevelt School site located at the southeast corner of College Avenue and West Orangeburg Avenue subject to certain conditions contained in said Planning Commission Resolution No. 75-67, and

WHEREAS, said matter was set for public hearing before the Council of the City of Modesto in the Council Chambers located in the City Hall, 801 - 11th Street, at 7:35 o'clock P. M. on May 27, 1975, and

WHEREAS, said hearing was held before the Council at the above time and place and evidence, both oral and documentary, was taken and introduced, and the Council found and determined that the granting of an Unclassified Use Permit for an unlimited time period is required by public necessity, convenience and general

welfare for the reasons set forth in Planning Commission Resolution No. 75-67 adopted on April 22, 1975.

NOW, THEREFORE, BE IT RESOLVED by the Council of the City of Modesto that an Unclassified Use Permit be granted for an unlimited time period to The Modesto City Schools for a single mobilehome and residency on the Roosevelt School site on the southeast corner of College Avenue and West Orangeburg Avenue subject to conditions number 1 through 3 as set forth in Planning Commission Resolution No. 75-67, a copy of which is attached hereto marked "Exhibit A", and made a part hereof as though set forth in full herein.

BE IT FURTHER RESOLVED that failure to comply with the conditions set forth in Planning Commission Resolution No. 75-67, above referred to, shall constitute grounds for revocation of this Unclassified Use Permit.

The foregoing resolution was introduced at a regular meeting of the Council of the City of Modesto held on the 27th day of May, 1975, by Councilmember Dunlap, who moved its adoption, which motion being duly seconded by Councilmember Elliott, was upon roll call carried and the resolution adopted by the following vote:

AYES: Councilmembers: Dunlap, Elliott, Kullijian, Mensinger, Newton, Siefkin, Mayor Davies

NOES: Councilmembers: None

ABSENT: Councilmembers: None

ATTEST:

  
W. T. CHYNOWETH, City Clerk

(SEAL)

APPROVED AS TO FORM:

By   
ELWYN L. JOHNSON, City Attorney

A RESOLUTION RECOMMENDING TO THE COUNCIL THE GRANTING OF AN UNCLASSIFIED USE PERMIT TO MODESTO CITY SCHOOLS TO ALLOW CONTINUATION OF A SINGLE MOBILEHOME AND RESIDENCY ON THE ROOSEVELT SCHOOL SITE LOCATED ON THE SOUTH-EAST CORNER OF COLLEGE AVENUE AND W. ORANGEBURG AVENUE

WHEREAS, by Resolution No. 74-527 adopted on July 1, 1974, the City Council granted an Unclassified Use Permit to the Modesto City Schools to permit location of a single mobilehome and residency on the Roosevelt School site located at the southeast corner of College Avenue and West Orangeburg Avenue for a one year period; and

WHEREAS, a verified application for an Unclassified Use Permit to allow continuation of the existing single mobilehome residency on the Roosevelt School site for an unlimited time period was filed by the Modesto City Schools on March 14, 1975; and

WHEREAS, a public hearing was held by the Planning Commission on April 22, 1975, in the City Council Chambers, City Hall, 801 - 11th Street, Modesto, at which evidence was received and considered.

NOW, THEREFORE, BE IT RESOLVED by the Planning Commission that it hereby finds and determines that granting of the Unclassified Use Permit is required by public necessity, convenience, and general welfare for the following reasons:

1. The location of the mobilehome on the Roosevelt School site has not caused any known problems in the immediate vicinity.
2. The mobilehome as it currently exists is relatively unobtrusive, being well screened from adjacent streets.
3. Vandalism rates at the school have been reduced since the mobilehome's placement on the school site.

BE IT FURTHER RESOLVED by the Planning Commission that it recommends to the Council the granting of an Unclassified Use Permit to the Modesto City Schools for continuation of the existing single mobilehome and residency for an unlimited time period on the Roosevelt School site located on the southeast corner of College Avenue and West Orangeburg subject to the following conditions:

"Exhibit A"

1. That all development be in accordance with the plan titled "Roosevelt Jr. High School - Proposed Trailer Site" stamped approved by the Planning Commission on April 22, 1975, and on file in the office of the Planning Director.
2. That all landscaping, fences and walls shall be maintained and the premises shall be kept free of weeds, trash, and other debris.
3. That the mobilehome shall be removed from the site within 90 days of the date of termination of the mobilehome program by the Modesto City Schools District.


The foregoing resolution was introduced at the special meeting of the Planning Commission held on April 22, 1975, by Laurence Martin, who moved its adoption, which motion was seconded by Frank Muratore, and carried by the following vote:

Ayes: Abst, Martin, Muratore, and Raines

Noes: None

Absent: Alexander, Ryan, and Thompson

BY ORDER OF THE PLANNING COMMISSION OF THE CITY OF MODESTO.

  
William S. Nichols, Secretary

MODESTO CITY COUNCIL  
RESOLUTION NO. 75-593

A RESOLUTION CERTIFYING REVIEW OF ENVIRONMENTAL ASSESSMENT AND DIRECTING THE DIRECTOR OF PLANNING TO FILE A NOTICE OF DETERMINATION OF THE ENVIRONMENTAL IMPACT RELATING TO AN AMENDMENT TO SECTION MAP 15-3-9 OF THE ZONING MAP OF THE CITY OF MODESTO, RECLASSIFYING CERTAIN PROPERTY LOCATED THEREON. (HARLEY D. BRANNAN)

WHEREAS, on May 27, 1975, the City Council introduced Ordinance No.

giving approval to a project relating to an amendment to Section Map 15-3-9 of the Zoning Map to reclassify certain property from Low Density Residential Zone, R-1, to Medium Density Residential Zone, R-2, and

WHEREAS, the City Council certifies that at said Council meeting it reviewed and considered the findings of the City of Modesto Environmental Assessment Committee which resulted in a negative declaration in regard to the environmental impact of the subject project,

NOW, THEREFORE, BE IT RESOLVED by the Council of the City of Modesto that the Director of Planning of the City of Modesto is hereby directed to file or cause to be filed with the Stanislaus County Clerk a Notice of Determination in regard to the environmental impact of the subject project relating to an amendment to Section Map 15-3-9 of the Zoning Map to reclassify certain property from Low Density Residential Zone, R-1, to Medium Density Residential Zone, R-2.

The foregoing resolution was introduced at a regular meeting of the Council of the City of Modesto held on the 27th day of May, 1975, by Councilman Kullijian, who moved its adoption, which motion being duly seconded by Councilman Newton, was upon roll call carried and the resolution adopted by the following vote:

AYES: Councilmen: Dunlap, Elliott, Kullijian, Mensinger, Newton, Siefkin, Mayor Davies

NOES: Councilmen: None

ABSENT: Councilmen: None

(SEAL)

ATTEST:

  
W. T. CHYNOWETH, City Clerk

APPROVED AS TO FORM:

By   
ELWYN L. JOHNSON, City Attorney

MODESTO CITY COUNCIL  
RESOLUTION NO. 75-594

A RESOLUTION APPROVING A DEVELOPMENT PLAN FOR  
PLANNED-DEVELOPMENT ZONE, P-D (129). (EXXON  
COMPANY, U.S.A.)

WHEREAS, a verified application for an amendment to Section 7-3-9 of the Zoning Map was filed by Exxon Company,  
U.S.A.

on February 18, 19 75, to reclassify from Low Density Residential Zone, R-1, to Planned-Development Zone, P-D, the following described property:

All that portion of the Southeast quarter of the Northeast quarter of Section 7, Township 3 South, Range 9 East, Mount Diablo Base and Meridian described as follows:

All of Parcel 3 as shown on the map filed for record on April 18, 1966 in Book 1 of Parcel Maps at Page 106 in the Stanislaus County Records.

Including also, the northerly 45 feet of Standiford Road and the Westerly 45 feet of Tully Road all being immediately adjacent to the above described property.

WHEREAS, after public hearing held on April 22, 19 75, it was found and determined by the Planning Commission that rezoning of the property as requested is required by public necessity, convenience and general welfare for the following reasons:

1. The subject property is in a center of activity consisting of a proposed neighborhood shopping center to the southeast, offices to the south, and assorted commercial and office uses to the west and north.
2. The subject property is at the intersection of two major streets.
3. Residential development of the applicant's 0.6 net acre site at the subject location would be impractical.

WHEREAS, after a public hearing held on May 27,

19 75, the Council found and determined that the application of

Exxon Company, U.S.A.

for a Planned-Development Zone should be granted as consonant with public necessity, convenience and general welfare for the reasons set forth above, and

WHEREAS, the Council has introduced Ordinance No. 1453 -C.S. on the 27th day of May, 1975, reclassifying the above-described property from Low Density Residential Zone, R-1, to Planned-Development Zone, P-D (129),

NOW, THEREFORE, BE IT RESOLVED by the Council of the City of Modesto as follows:

SECTION 1. DEVELOPMENT PLAN. The development plan for Planned-Development Zone, P-D (129), is hereby approved in accordance with the plan titled "Office Building for Exxon Corporation" as amended in red on its face, stamped approved by the Planning Commission on April 22, 1975, and on file in the office of the Planning Director, subject to the following conditions:

1. That all development shall be in accordance with the plan referred to above.
2. That prior to the issuance of a building permit, a landscaping and irrigation plan shall be submitted by the applicant and approved by the Director of Parks and Recreation and the Planning Director. The landscaping and irrigation system shall be by underground sprinkler system.
3. That prior to the issuance of a building permit, the developer shall dedicate five feet of additional right-of-way along both the Tully Road and Standiford Avenue frontages.
4. That the developer shall upgrade the existing sidewalk to provide for a total 10-foot wide commercial width sidewalk on both the Tully Road and Standiford Avenue frontages.
5. That the developer shall install street lights in accordance with the standards of the Director of Public Works.
6. That prior to the issuance of a building permit, the developer shall submit street improvement plans prepared by a registered Civil Engineer for approval by the City Engineer.
7. That all public improvements, including street lights, shall be installed prior to the occupancy of the premises or by April 22, 1977, whichever occurs first.
8. That prior to the issuance of a building permit, if all required public improvements have not been installed, a cash deposit, savings and loan certificate, surety bond or other instrument of credit in an amount to be determined by the City Engineer shall be filed with the City Clerk to guarantee installation of public improvements, including street lights, by April 22, 1977, or prior to occupancy, whichever occurs first.

9. That all landscaping, fences, and walls shall be maintained and the premises shall be kept free of weeds, trash, and other debris.
10. That the development shall be connected to the City of Modesto water and sewer facilities in accordance with the requirements of the Director of Public Works.
11. That all parking and driveway areas shall be improved in accordance with City standards, including the provisions of Sections 10-2.1801, 10-2.1804, and 10-2.1808 of the Municipal Code. All drainage facilities shall be provided in accordance with the requirements of the Director of Public Works.
12. That all trash shall be maintained within buildings or in fully enclosed trash areas in locations approved by the Planning Director. If trash enclosures are used, they shall be constructed of the same building materials used in the major buildings or as determined by the Planning Director.
13. That prior to the issuance of a building permit for any development, the developer shall pay to the City of Modesto the cost of planting 6 street trees at the prevailing rate.
14. That one freestanding identification sign shall be permitted on the premises to identify the project. Said freestanding sign shall not exceed 6 feet in height and 25 square feet in total sign area. All other signs shall comply with the sign regulations of the H-1 zone.

**SECTION 2: DEVELOPMENT SCHEDULE.** The following development schedule is hereby approved for said Planned-Development Zone, P-D(129):

That the entire construction program be accomplished in one phase with construction to start on or before June 1, 1977, and completion to be not later than June 1, 1978.

**SECTION 3. CHANGES IN DEVELOPMENT PLAN.** Any changes in the above-mentioned development plan shall be made in accordance with the provisions of Section 10-2.2708 of the Modesto Municipal Code.

**SECTION 4. COMPLIANCE WITH CODE PROVISIONS, ETC.** In all other respects said planned development shall be accomplished in accordance and in strict adherence to the provisions of Article 27 of Title X of the Modesto Municipal Code relating to Planned-Development Zones and other applicable City laws, rules, regulations and procedures.

**SECTION 5. EFFECTIVE DATE.** This resolution shall not become effective unless and until the ordinance reclassifying the above-described property to Planned-Development Zone, P-D(129) becomes effective.

The foregoing resolution was introduced at a regular meeting of the Council of the City of Modesto held on the 27th day of May, 1975, by Councilman Elliott, who moved its adoption, which motion being duly seconded by Councilman Kullijian, was upon roll call carried and the resolution adopted by the following vote:

AYES: Councilmen: Dunlap, Elliott, Kullijian, Mensinger, Newton, Siefkin, Mayor Davies

NOES: Councilmen: None

ABSENT: Councilmen: None

ATTEST: W. T. Chynoweth  
W. T. CHYNOWETH, City Clerk

(SEAL)

APPROVED AS TO FORM:

By Elwyn L. Johnson  
ELWYN L. JOHNSON, City Attorney

APPROVED AS TO DESCRIPTION:

By William Nichols  
Planning Department

MODESTO CITY COUNCIL  
RESOLUTION NO. 75-595

A RESOLUTION CERTIFYING REVIEW OF ENVIRONMENTAL ASSESSMENT AND DIRECTING THE DIRECTOR OF PLANNING TO FILE A NOTICE OF DETERMINATION OF THE ENVIRONMENTAL IMPACT RELATING TO AN AMENDMENT TO SECTION 7-3-9 OF THE ZONING MAP OF THE CITY OF MODESTO, RECLASSIFYING CERTAIN PROPERTY LOCATED THEREON. (EXXON COMPANY, U.S.A.)

WHEREAS, on May 27, 1975, the City Council introduced Ordinance No. 1453-C.S. giving approval to a project relating to an amendment to Section Map 7-3-9 of the Zoning Map to reclassify certain property from Low Density Residential Zone, R-1, to Planned-Development Zone, P-D(129), and

WHEREAS, by Resolution No. 75-399, the City Council found and determined that an Environmental Impact Report was not required on the application of Exxon, U.S.A. for an amendment to the Zoning Map for a Planned Development Zone for office uses because the proposed project will not conflict with or cause a change in land use not anticipated by the Urban Area General Plan or a neighborhood zoning and development plan for the reasons set forth in said Resolution No. 75-399, adopted on March 24, 1975.

NOW, THEREFORE, BE IT RESOLVED by the Council of the City of Modesto that the Director of Planning and Community Development of the City of Modesto is hereby directed to file or cause to be filed with the Stanislaus County Clerk a Notice of Determination in regard to the environmental impact of the subject project relating to an amendment to Section Map 7-3-9 of the Zoning Map to reclassify certain property from Low Density Residential Zone, R-1, to Planned-Development Zone, P-D(129).

The foregoing resolution was introduced at a regular meeting of the Council of the City of Modesto held on the 27th day of May, 1975, by Councilmember Elliott, who moved its adoption, which motion being duly seconded by Councilmember Kullijian, was upon roll call carried and the resolution adopted by the following vote:

AYES: Councilmembers: Dunlap, Elliott, Kullijian, Mensinger, Newton, Siefkin, Mayor Davies  
NOES: Councilmembers: None  
ABSENT: Councilmembers: None

ATTEST:

W. T. Chynoweth  
W. T. CHYNOWETH, City Clerk

(SEAL)

APPROVED AS TO FORM:

By Elwyn L. Johnson  
ELWYN L. JOHNSON, City Attorney

MODESTO CITY COUNCIL  
RESOLUTION NO. 75-596

A RESOLUTION OVERRULING IN PART THE RECOMMENDATION OF THE PLANNING COMMISSION TO AMEND SECTIONS 31-3-9 AND 6-4-9 OF THE ZONING MAP OF THE CITY OF MODESTO TO PREZONE TO R-2 AND R-1, PROPERTIES LOCATED IN THE PARADISE ROAD AREA BETWEEN ELLEN AVENUE AND VERNON AVENUE. (PLANNING COMMISSION INITIATED.)

WHEREAS, an amendment to Sections 31-3-9 and 6-4-9 of the Zoning Map was initiated by the Planning Commission on October 1, 1974, by Resolution No. 74-167, to prezone to Medium High Density Residential Zone, R-3, properties located in the Paradise Road area between Ellen Avenue and Vernon Avenue as shown on the map titled "Paradise Road Area Zoning Study Map, October 1, 1974", which map is on file in the office of the Planning Director, and

WHEREAS, after a public hearing held on November 19, 1974, it was found and determined by the Planning Commission by Resolution No. 74-195, that the proposed pre zoning of the entire area to Medium High Density Residential Zone, R-3, as initiated, was not required by public necessity, convenience, and general welfare, and

WHEREAS, it was further found and determined by the Planning Commission by Resolution No. 74-195 that pre zoning to Medium High Density Residential Zone, R-3, a portion of the properties proposed for pre zoning as shown on the map titled "Paradise Road Area Proposed Pre zoning, November 19, 1974", which map is on file in the office of the Planning Director, was required by public necessity, convenience, and general welfare, and

WHEREAS, a public hearing was held by the Council of the City of Modesto on January 13, 1975, on said Planning Commission recommended pre zoning, and after hearing evidence both oral and documentary, the City Council found and determined that the proposed pre zoning should be denied for the reasons set forth in Resolution No. 75-26, adopted by the Council of the City of Modesto on January 13, 1975, and

WHEREAS, the Council of the City of Modesto, by said Resolution No. 75-26, referred back to the Planning Commission for further study and consideration the rezoning of all of the properties shown on the map titled "Paradise Road Area Proposed Rezoning, November 19, 1974", except the two small triangular properties which front on Vernon Avenue just south of Waverly Drive, to Medium Density Residential Zone, R-2, and rezoning of the one small triangular property located at the southeast corner of Waverly Drive and Vernon Avenue, to Low Density Residential Zone, R-1, and

WHEREAS, the Planning Commission by Resolution No. 75-35, adopted on March 4, 1975, initiated proceedings to amend Sections 31-3-9 and 6-4-9 of the Zoning Map to rezone to Medium Density Residential Zone, R-2, and Low Density Residential Zone, R-1, properties located in the Paradise Road area between Ellen and Vernon Avenues in accordance with the plan titled "Paradise Road Area Proposed Rezoning, January 13, 1975", a copy of which plan is attached hereto, and

WHEREAS, after a public hearing held on April 22, 1975, it was found and determined by the Planning Commission that rezoning of the property as initiated is required by public necessity, convenience, and general welfare, and

WHEREAS, by Resolution No. 75-61, adopted on April 22, 1975, the Planning Commission recommended to the Council the amendment of Sections 31-3-9 and 6-4-9 of the Zoning Map to rezone to Medium Density Residential Zone, R-2, and Low Density Residential Zone, R-1, properties located in the Paradise Road area between Ellen and Vernon Avenues in accordance with said plan titled "Paradise Road Area Proposed Rezoning, January 13, 1975", a copy of which plan is attached hereto, and

WHEREAS, a public hearing was held by the Council of the City of Modesto on May 27, 1975, on said Planning Commission recommended rezoning, and after hearing evidence both oral and documentary, the City Council found and determined that the proposed rezoning, except for those parcels of land located to the south of the centerline of Paradise Road extending southwesterly from the westerly terminus of

Vicksburg Street, should be granted, and

WHEREAS, the Council of the City of Modesto determined that the proposed rezoning of those parcels of land located to the south of the centerline of Paradise Road extending southwesterly from the westerly terminous of Vicksburg Street, should be denied for the following reasons:

1. Retention of C-1 Zoning on the properties on the south side of Paradise Road could result in larger, better designed and executed commercial developments due to the larger parcel sizes and the limited number of ownerships involved.
2. Denial of rezoning of land on the south side of Paradise Road, which land would remain zoned C-1 if annexed to the City, would still allow for a desired break up of a commercially zoned strip more than one mile long along Paradise Road.

NOW, THEREFORE, BE IT RESOLVED by the Council of the City of Modesto that the proposed rezoning, as recommended by the Planning Commission in its Resolution No. 75-61, to rezone to Medium Density Residential Zone, R-2, those parcels of land located to the south of the centerline of Paradise Road extending southwesterly from the westerly terminous of Vicksburg Street as shown on the map titled "Paradise Road Area Proposed Rezoning, January 13, 1975", be denied for the reasons set forth above.

The foregoing resolution was introduced at a regular meeting of the Council of the City of Modesto held on the 27th day of May, 1975, by Councilmember Elliott, who moved its adoption, which motion being duly seconded by Councilmember Dunlap, was upon roll call carried and the resolution adopted by the following vote:

AYES: Councilmembers: Dunlap, Elliott, Mensinger, Newton, Siefkin, Mayor Daives

NOES: Councilmembers: None

ABSENT: Councilmembers: Kullijian

ATTEST: *W. T. Chynoweth*  
 W. T. CHYNOWETH, City Clerk

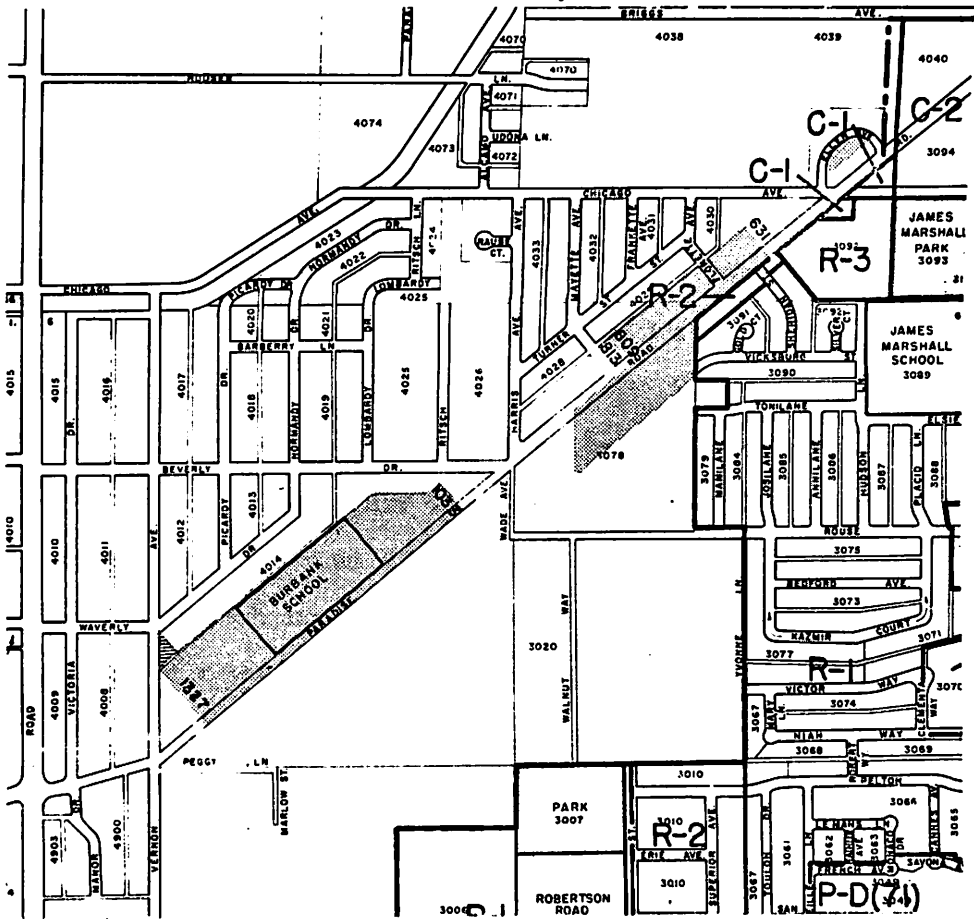
(SEAL)

APPROVED AS TO FORM:

BY *Elwyn L. Johnson*  
 ELWYN L. JOHNSON, City Attorney

DESCRIPTION APPROVED BY *William Michels*  
 Planning Department

# PARADISE ROAD AREA PROPOSED PREZONING JANUARY 13, 1975



**LEGEND- AREA OF PROPOSED CITY PREZONING**



**EXISTING COUNTY C-1 PREZONE TO R-2**



**EXISTING COUNTY C-1 PREZONE TO R-1**

MODESTO CITY COUNCIL  
RESOLUTION NO. 75-597

A RESOLUTION CERTIFYING REVIEW OF ENVIRONMENTAL ASSESSMENT AND DIRECTING THE DIRECTOR OF PLANNING TO FILE A NOTICE OF DETERMINATION OF THE ENVIRONMENTAL IMPACT RELATING TO AN AMENDMENT TO SECTION MAPS 31-3-9 AND 6-4-9 OF THE ZONING MAP OF THE CITY OF MODESTO, PREZONING CERTAIN PROPERTY LOCATED THEREON. (PARADISE ROAD AREA BETWEEN ELLEN AVENUE AND VERNON AVENUE)

WHEREAS, on May 27, 1975, the City Council introduced Ordinance No. 1454-C.S.

giving approval to a project relating to an amendment to Section Maps 31-3-9 and 6-4-9 of the Zoning Map of the City of Modesto, to prezone certain property to Medium Density Residential Zone, R-2, and Low Density Residential Zone, R-1, and

WHEREAS, the City Council certifies that at said Council meeting it reviewed and considered the findings of the City of Modesto Environmental Assessment Committee which resulted in a negative declaration in regard to the environmental impact of the subject project,

NOW, THEREFORE, BE IT RESOLVED by the Council of the City of Modesto that the Director of Planning of the City of Modesto is hereby directed to file or cause to be filed with the Stanislaus County Clerk a Notice of Determination in regard to the environmental impact of the subject project relating to an amendment to Section Maps 31-3-9 and 6-4-9 of the Zoning Map of the City of Modesto, to prezone certain property to Medium Density Residential Zone, R-2, and Low Density Residential Zone, R-1,

The foregoing resolution was introduced at a regular meeting of the Council of the City of Modesto held on the 27th day of May, 1975, by Councilman Elliott, who moved its adoption, which motion being duly seconded by Councilman Dunlap, was upon roll call carried and the resolution adopted by the following vote:

AYES: Councilmen: Dunlap, Elliott, Mensinger, Newton, Siefkin, Mayor Davies

NOES: Councilmen: None

ABSENT: Councilmen: Kullijian

(SEAL)

ATTEST:

  
W. T. CHYNOWETH, City Clerk

APPROVED AS TO FORM

By   
ELWIN L. JOHNSON, City Attorney

MODESTO CITY COUNCIL  
RESOLUTION NO. 75-598

A RESOLUTION WITHDRAWING CERTAIN DESCRIBED  
TERRITORY FROM THE MC HENRY-DRY CREEK  
FIRE PROTECTION DISTRICT IN STANISLAUS COUNTY.

WHEREAS, a portion of the McHenry-Dry Creek  
Fire Protection District in Stanislaus County was annexed to the  
City of Modesto as East Orangeburg No. 6 Addition  
by Resolution No. 75-507 adopted on April 28,  
19 75, and said addition officially became a part of the City of  
Modesto on May 8, 19 75, and

WHEREAS, the Health and Safety Code of the State of  
California provides that whenever any portion of such a District is  
included within a city by reason of annexation, such portion may be  
withdrawn from the District by the filing with the governing body of  
the District and the Stanislaus County Board of Supervisors, the tax  
levying authority of the District, a copy of a resolution of the  
legislative body of the city, describing the included portion, and  
declaring such portion withdrawn, and

WHEREAS, it is to the best interests of the residents in  
the area of said Fire Protection District which has been annexed to  
the City that the area be withdrawn from said Fire Protection  
District and provided fire prevention and fire fighting services by  
the City,

NOW, THEREFORE, BE IT RESOLVED by the Council of the City  
of Modesto that the territory, the description of which is attached  
hereto and made a part hereof as though set forth in full herein, be  
withdrawn from the boundaries of the McHenry-Dry Creek  
Fire Protection District in Stanislaus County. Said withdrawal to  
be effective at 12:00 midnight on December 31, 1975.

BE IT FURTHER RESOLVED that the City Clerk be, and he is  
hereby directed to file a certified copy of this resolution with the  
governing body of the District and the Stanislaus County Board of  
Supervisors, the tax levying authority of the District.

The foregoing resolution was introduced at a regular meeting of the Council of the City of Modesto held on the 27th day of May, 19 75, by Councilman Kullijian, who moved its adoption, which motion being duly seconded by Councilman Dunlap, was upon roll call carried and the resolution adopted by the following vote:

AYES: Councilmen: Dunlap, Elliott, Kullijian, Mensinger, Newton, Siefkin, Mayor Davies

NOES: Councilmen: None

ABSENT: Councilmen: None

ATTEST: *W. T. Chynoweth*  
W. T. CHYNOWETH, City Clerk

(SEAL)

APPROVED AS TO FORM:

BY *Elwyn L. Johnson*  
ELWYN L. JOHNSON, City Attorney

APPROVED AS TO DESCRIPTION:

BY *Richard Hayward*  
Public Works Department

*R.H.*  
5-22-75

EAST ORANGEBURG NO. 6 ADDITION

All that real property in the State of California, County of Stanislaus, being a portion of the Northeast quarter of Section 24, Township 3 South, Range 9 East, Mount Diablo Base and Meridian, described as follows:

Beginning at a point on the existing City Limits as established by a Northwestern line of SPRING CREEK ADDITION (325), as per description filed January 15, 1975, as Instrument 26879, Stanislaus County Records, said point being the Southeastern corner of Lot 13 of the IDAHO COLONY, as per map filed April 27, 1909, in Volume 4 of Maps, Page 20, Stanislaus County Records;

1. thence along the existing City Limits and boundary of said ADDITION (325), South  $64^{\circ}37'34''$  West, 359.39 feet;
2. thence leaving the existing City Limits, North  $00^{\circ}51'30''$  West, 1172.11 feet, to a point on the centerline of 40.00 foot East Orangeburg Avenue;
3. thence along said centerline, North  $89^{\circ}21'00''$  East, 200.99 feet;
4. thence, South  $00^{\circ}51'30''$  East, 375.71 feet;
5. thence parallel to the centerline of 40.00 foot East Orangeburg Avenue, North  $89^{\circ}21'00''$  East, 126.00 feet, to the Eastern line of Lot 13 of IDAHO COLONY;
6. thence along said Eastern line, South  $00^{\circ}51'30''$  East, 646.09 feet, to the point of beginning, containing 7.148 Acres, more or less.

MODESTO CITY COUNCIL  
RESOLUTION NO. 75-599

A RESOLUTION WITHDRAWING CERTAIN DESCRIBED  
TERRITORY FROM THE SALIDA  
FIRE PROTECTION DISTRICT IN STANISLAUS COUNTY.

WHEREAS, a portion of the Salida

Fire Protection District in Stanislaus County was annexed to the  
City of Modesto as North Carver No. 1 Addition  
by Resolution No. 75-526 adopted on May 5,  
1975, and said addition officially became a part of the City of  
Modesto on May 7, 1975, and

WHEREAS, the Health and Safety Code of the State of  
California provides that whenever any portion of such a District is  
included within a city by reason of annexation, such portion may be  
withdrawn from the District by the filing with the governing body of  
the District and the Stanislaus County Board of Supervisors, the tax  
levying authority of the District, a copy of a resolution of the  
legislative body of the city, describing the included portion, and  
declaring such portion withdrawn, and

WHEREAS, it is to the best interests of the residents in  
the area of said Fire Protection District which has been annexed to  
the City that the area be withdrawn from said Fire Protection  
District and provided fire prevention and fire fighting services by  
the City,

NOW, THEREFORE, BE IT RESOLVED by the Council of the City  
of Modesto that the territory, the description of which is attached  
hereto and made a part hereof as though set forth in full herein, be  
withdrawn from the boundaries of the Salida  
Fire Protection District in Stanislaus County. Said withdrawal to  
be effective at 12:00 midnight on December 31, 1975.

BE IT FURTHER RESOLVED that the City Clerk be, and he is  
hereby directed to file a certified copy of this resolution with the  
governing body of the District and the Stanislaus County Board of  
Supervisors, the tax levying authority of the District.

The foregoing resolution was introduced at a regular meeting of the Council of the City of Modesto held on the 27th day of May, 19 75, by Councilman Kullijian, who moved its adoption, which motion being duly seconded by Councilman Dunlap, was upon roll call carried and the resolution adopted by the following vote:

AYES: Councilmen: Dunlap, Elliott, Kullijian, Mensinger,  
Newton, Siefkin, Mayor Davies  
NOES: Councilmen: None  
ABSENT: Councilmen: None

ATTEST: W. T. Chynoweth  
W. T. CHYNOWETH, City Clerk

(SEAL)

APPROVED AS TO FORM:

BY Elwyn L. Johnson  
ELWYN L. JOHNSON, City Attorney

APPROVED AS TO DESCRIPTION:

BY Richard Hays  
Public Works Department

RH  
5-22-75

NORTH CARVER NO. 1 ADDITION

All that real property in the State of California, County of Stanislaus, being a portion of the North half of Section 7, Township 3 South, Range 9 East, Mount Diablo Base and Meridian, described as follows:

Beginning at a point on the existing City Limits as established by a North-western corner of the STANDIFORD-CARVER NO. 1 ADDITION (320), as per description filed September 12, 1974, as Instrument 10197, Stanislaus County Records, said point also being on the center line of a 40.00 foot public road known as Carver Road;

1. thence along the existing City Limits on the Northern line of said ADDITION (320), South 88° 51' 58" East, 2128.00 feet, to the Northeastern corner of ADDITION (320), said point also being on the Western line of NORTH TULLY NO. 1 ADDITION (322), as per description filed November 14, 1974, as Instrument 19019, Stanislaus County Records;
2. thence along the existing City Limits and said Western line of ADDITION (322), North 00° 41' 20" West, 777.04 feet, to a point on the Southern line of the Modesto Irrigation District Lateral No. 6;
3. thence leaving the existing City Limits and along said Southern line of the Modesto Irrigation District Lateral No. 6, North 88° 48' 20" West, 107.30 feet;
4. thence North 00° 41' 50" West, 17.50 feet;
5. thence continuing along the Southern line of said Lateral No. 6, North 88° 48' 20" West, 2020.89 feet, to a point on the center line of a 40.00 foot public road known as Carver Road;
6. thence along said center line of Carver Road, South 00° 41' 50" East, 796.79 feet, to the point of beginning, containing 38.808 Acres, more or less.

MODESTO CITY COUNCIL  
RESOLUTION NO. 75-600

A RESOLUTION DETERMINING THAT THE PUBLIC INTEREST AND CONVENIENCE REQUIRE THAT AN AREA BE ANNEXED TO THE MODESTO MUNICIPAL SEWER DISTRICT NO. 1; SETTING FORTH A GENERAL DESCRIPTION OF THE AREA PROPOSED TO BE ANNEXED TO THE DISTRICT; AND NAMING A TIME AND PLACE FOR HEARING ON THE ANNEXATION OF SAID TERRITORY TO SAID DISTRICT AND PROVIDING FOR NOTICE THEREOF. (EAST ORANGEBURG NO. 6)

WHEREAS, there has been annexed to the City of Modesto on May 8, 19 75, certain territory known as East Orangeburg No. 6 Addition, and

WHEREAS, the inclusion of the area contained in East Orangeburg No. 6 Addition to the Modesto Municipal Sewer District No. 1 of the City of Modesto is required by the public interest and convenience.

NOW, THEREFORE, BE IT RESOLVED by the Council of the City of Modesto as follows:

SECTION 1. The public interest and convenience require that that certain area annexed to the City of Modesto and known as East Orangeburg No. 6 Addition (herein called the area proposed to be annexed) be annexed to the Modesto Municipal Sewer District No. 1 (herein called the "district") under the Community Facilities Law of 1911 (California Health and Safety Code Sections 4600, et seq., herein called the "law") pursuant to Article 6 of the law.

SECTION 2. A general description of the boundaries of the area proposed to be annexed to the district is attached hereto and made a part hereof as though set forth in full herein.

SECTION 3. The area proposed to be annexed to the Modesto Municipal Sewer District No. 1 is hereby designated as Modesto Municipal Sewer District No. 1 Annexation No. 135.

SECTION 4. The Council hereby declares that the area proposed to be annexed to the district will be benefited by such annexation.

SECTION 5. Monday, July 14, 1975, at the hour of 7:30 P.M., is hereby named as the time and the City Council Chambers, City Hall, 801 11th Street, Modesto, California, is hereby named as the place for the hearing by the Council of the city of objections by any person interested in the annexation of the territory proposed to be annexed. On said day fixed for the hearing, or any day to which the hearing is continued, the Council shall hear and consider all written and oral objections presented to the annexation of the territory proposed to be annexed. At the hearing

the Council may exclude from the territory proposed to be annexed any area that in its opinion would not be benefited by inclusion within the Modesto Municipal Sewer District No. 1. The Council will not modify the boundaries of the territory proposed to be annexed so as to exclude from it any land which would in the judgment of the Council be benefited by inclusion within the Modesto Municipal Sewer District No. 1, nor will the Council include in the territory proposed to be annexed any lands which will not in its judgment be so benefited. Upon the final hearing, and after making all necessary and proper changes (if any) in the boundaries of the territory proposed to be annexed, the Council may, by resolution passed by a vote of two-thirds (2/3) of all of its members, annex the territory designated as Modesto Municipal Sewer District No. 1 Annexation No. 135.

SECTION 6. The City Clerk is hereby directed, upon the adoption of this resolution, to cause this resolution, together with the names of the members of the Council voting for and against it, to be published once a week for at least two (2) weeks before the day fixed for the hearing in The Modesto Bee, a newspaper of general circulation printed and published in the City. The first of said publications shall be not more than sixty (60) nor less than thirty (30) days prior to the date fixed for the hearing. The City Clerk is hereby further directed to cause copies of this resolution to be posted in three (3) public places within the area proposed to be annexed, which said public places are hereby fixed and determined by the Council as follows:

- (1) The South line of East Orangeburg Road at the West line of East Orangeburg No. 6 Addition.
- (2) The South line of East Orangeburg Road 100 feet from the West line of East Orangeburg No. 6 Addition.
- (3) The South line of East Orangeburg Road at the East line of East Orangeburg No. 6 Addition.

Said posting shall be made not earlier than the sixtieth (60th) nor later than the thirtieth (30th) day prior to the date fixed for the hearing. Not earlier than sixty (60) nor later than thirty (30) days prior to the hearing a copy of this resolution, together with a map showing the boundary lines of the territory proposed to be annexed, shall be mailed postage prepaid;

(1) to each person to whom land in the area proposed to be annexed is assessed either (a) as such owner as shown on the last equalized county assessment roll of the County, at his address as shown upon said roll, or in the case of any real property assessed

for purposes of general taxation by the State Board of Equalization then to the owner of such property as shown on the last roll of the State Board of Equalization transmitted to the County Auditor of the County at his address as shown upon such roll, or (b) as such owner is otherwise known to the City Clerk at his address as known to the City Clerk (and the City Clerk shall make diligent efforts to ascertain the names and addresses of all persons owning land in the area proposed to be annexed as of a date not more than thirty (30) days prior to the date of the hearing, including inspection by or for him of said last equalized county assessment roll, said roll of said State Board of Equalization, the County Assessor's records, the County Recorder's records, and inquiry at other sources); and

(2) to each person who has any interest in any land in the area proposed to be annexed whose name and address and a designation of the land in which he is interested is on file in the office of the City Clerk.

Any error, omission or mistake in any such mailing or any failure of any person to receive any such printed copy of this resolution (and such map) shall not invalidate the proceedings hereby initiated. Said publication, posting and mailing shall constitute notice of the hearing and no other notice of the hearing need be given.

SECTION 7. This resolution is adopted, and all proceedings for the annexation of the territory proposed to be annexed and designated as Modesto Municipal Sewer District No. 1 Annexation No. 135, shall be taken pursuant to the Law.

The foregoing resolution was introduced at a regular meeting of the Council of the City of Modesto held on the 27th day of May, 19 75, by Councilman Kullijian, who moved its adoption, which motion being duly seconded by Councilman Dunlap, was upon roll call carried and the resolution adopted by the following vote:

AYES: Councilmen: Dunlap, Elliott, Kullijian, Mensinger, Newton, Siefkin, Mayor Davies

NOES: Councilmen: None

ABSENT: Councilmen: None

ATTEST:

W. T. Chynoweth  
W. T. CHYNOWETH, City Clerk

(SEAL)

APPROVED AS TO FORM:

By Elwyn L. Johnson  
ELWYN L. JOHNSON, City Attorney

APPROVED AS TO DESCRIPTION:

By Richard Hargood  
Public Works Department

*RHJ*  
5-23-75

EAST ORANGEBURG NO. 6 ADDITION

All that real property in the State of California, County of Stanislaus, being a portion of the Northeast quarter of Section 24, Township 3 South, Range 9 East, Mount Diablo Base and Meridian, described as follows:

Beginning at a point on the existing City Limits as established by a Northwestern line of SPRING CREEK ADDITION (325), as per description filed January 15, 1975, as Instrument 26879, Stanislaus County Records, said point being the Southeastern corner of Lot 13 of the IDAHO COLONY, as per map filed April 27, 1909, in Volume 4 of Maps, Page 20, Stanislaus County Records;

1. thence along the existing City Limits and boundary of said ADDITION (325), South  $64^{\circ}37'34''$  West, 359.39 feet;
2. thence leaving the existing City Limits, North  $00^{\circ}51'30''$  West, 1172.11 feet, to a point on the centerline of 40.00 foot East Orangeburg Avenue;
3. thence along said centerline, North  $89^{\circ}21'00''$  East, 200.99 feet;
4. thence, South  $00^{\circ}51'30''$  East, 375.71 feet;
5. thence parallel to the centerline of 40.00 foot East Orangeburg Avenue, North  $89^{\circ}21'00''$  East, 126.00 feet, to the Eastern line of Lot 13 of IDAHO COLONY;
6. thence along said Eastern line, South  $00^{\circ}51'30''$  East, 646.09 feet, to the point of beginning, containing 7.148 Acres, more or less.

CLERK'S CERTIFICATE

I, W. T. Chynoweth, City Clerk of the City of Modesto, California, do hereby certify as follows:

The foregoing is a full, true and correct copy of a resolution duly adopted by at least a two-thirds (2/3) vote of all members of the Council at a regular meeting of said Council duly and regularly and legally called and held on due notice on May 27, 1975, 19\_\_\_\_, of which meeting all of the members of said Council had due notice, and at which two-thirds (2/3) thereof were present and acting:

At said meeting said resolution was introduced upon motion of Councilman Kullijian, seconded by Councilman Dunlap, and adopted by the following vote:

AYES: Councilmen: Dunlap, Elliott, Kullijian, Mensinger, Newton, Siefkin, Mayor Davies

NOES: Councilmen: None

ABSENT: Councilmen: None

I have carefully compared the same with the original minutes of said meeting on file and of record in my office and the foregoing is a full, true and correct copy of the original resolution adopted at said meeting and entered in said minutes; and

Said resolution has not been amended, modified or rescinded since the date of its adoption and the same is now in full force and effect.

DATED: May 28, 1975



City Clerk of the City of Modesto,  
California  
W. T. CHYNOWETH

(SEAL)

MODESTO CITY COUNCIL  
RESOLUTION NO. 75-601

A RESOLUTION DETERMINING THAT THE PUBLIC INTEREST AND CONVENIENCE REQUIRE THAT AN AREA BE ANNEXED TO THE MODESTO MUNICIPAL SEWER DISTRICT NO. 1; SETTING FORTH A GENERAL DESCRIPTION OF THE AREA PROPOSED TO BE ANNEXED TO THE DISTRICT; AND NAMING A TIME AND PLACE FOR HEARING ON THE ANNEXATION OF SAID TERRITORY TO SAID DISTRICT AND PROVIDING FOR NOTICE THEREOF. (NORTH CARVER NO. 1)

WHEREAS, there has been annexed to the City of Modesto on May 7, 19 75, certain territory known as North Carver No. 1 Addition, and

WHEREAS, the inclusion of the area contained in North Carver No. 1 Addition to the Modesto Municipal Sewer District No. 1 of the City of Modesto is required by the public interest and convenience.

NOW, THEREFORE, BE IT RESOLVED by the Council of the City of Modesto as follows:

SECTION 1. The public interest and convenience require that that certain area annexed to the City of Modesto and known as North Carver No. 1 Addition (herein called the area proposed to be annexed) be annexed to the Modesto Municipal Sewer District No. 1 (herein called the "district") under the Community Facilities Law of 1911 (California Health and Safety Code Sections 4600, et seq., herein called the "law") pursuant to Article 6 of the law.

SECTION 2. A general description of the boundaries of the area proposed to be annexed to the district is attached hereto and made a part hereof as though set forth in full herein.

SECTION 3. The area proposed to be annexed to the Modesto Municipal Sewer District No. 1 is hereby designated as Modesto Municipal Sewer District No. 1 Annexation No. 134.

SECTION 4. The Council hereby declares that the area proposed to be annexed to the district will be benefited by such annexation.

SECTION 5. Monday, July 14, 1975, at the hour of 7:35 P.M., is hereby named as the time and the City Council Chambers, City Hall, 801 11th Street, Modesto, California, is hereby named as the place for the hearing by the Council of the city of objections by any person interested in the annexation of the territory proposed to be annexed. On said day fixed for the hearing, or any day to which the hearing is continued, the Council shall hear and consider all written and oral objections presented to the annexation of the territory proposed to be annexed. At the hearing

the Council may exclude from the territory proposed to be annexed any area that in its opinion would not be benefited by inclusion within the Modesto Municipal Sewer District No. 1. The Council will not modify the boundaries of the territory proposed to be annexed so as to exclude from it any land which would in the judgment of the Council be benefited by inclusion within the Modesto Municipal Sewer District No. 1, nor will the Council include in the territory proposed to be annexed any lands which will not in its judgment be so benefited. Upon the final hearing, and after making all necessary and proper changes (if any) in the boundaries of the territory proposed to be annexed, the Council may, by resolution passed by a vote of two-thirds (2/3) of all of its members, annex the territory designated as Modesto Municipal Sewer District No. 1 Annexation No. 134.

SECTION 6. The City Clerk is hereby directed, upon the adoption of this resolution, to cause this resolution, together with the names of the members of the Council voting for and against it, to be published once a week for at least two (2) weeks before the day fixed for the hearing in The Modesto Bee, a newspaper of general circulation printed and published in the City. The first of said publications shall be not more than sixty (60) nor less than thirty (30) days prior to the date fixed for the hearing. The City Clerk is hereby further directed to cause copies of this resolution to be posted in three (3) public places within the area proposed to be annexed, which said public places are hereby fixed and determined by the Council as follows:

- (1) The East line of Carver Road at the South line of North Carver No. 1 Addition.
- (2) The East line of Carver Road at the South line of M.I.D. Lateral No. 6.
- (3) The South line of Clevenger Drive at the East line of North Carver No. 1 Addition.

Said posting shall be made not earlier than the sixtieth (60th) nor later than the thirtieth (30th) day prior to the date fixed for the hearing. Not earlier than sixty (60) nor later than thirty (30) days prior to the hearing a copy of this resolution, together with a map showing the boundary lines of the territory proposed to be annexed, shall be mailed postage prepaid;

(1) to each person to whom land in the area proposed to be annexed is assessed either (a) as such owner as shown on the last equalized county assessment roll of the County, at his address as shown upon said roll, or in the case of any real property assessed

for purposes of general taxation by the State Board of Equalization then to the owner of such property as shown on the last roll of the State Board of Equalization transmitted to the County Auditor of the County at his address as shown upon such roll, or (b) as such owner is otherwise known to the City Clerk at his address as known to the City Clerk (and the City Clerk shall make diligent efforts to ascertain the names and addresses of all persons owning land in the area proposed to be annexed as of a date not more than thirty (30) days prior to the date of the hearing, including inspection by or for him of said last equalized county assessment roll, said roll of said State Board of Equalization, the County Assessor's records, the County Recorder's records, and inquiry at other sources); and

(2) to each person who has any interest in any land in the area proposed to be annexed whose name and address and a designation of the land in which he is interested is on file in the office of the City Clerk.

Any error, omission or mistake in any such mailing or any failure of any person to receive any such printed copy of this resolution (and such map) shall not invalidate the proceedings hereby initiated. Said publication, posting and mailing shall constitute notice of the hearing and no other notice of the hearing need be given.

SECTION 7. This resolution is adopted, and all proceedings for the annexation of the territory proposed to be annexed and designated as Modesto Municipal Sewer District No. 1 Annexation No. 134, shall be taken pursuant to the Law.

The foregoing resolution was introduced at a regular meeting of the Council of the City of Modesto held on the 27th day of May, 19 75, by Councilman Kullijian, who moved its adoption, which motion being duly seconded by Councilman Dunlap, was upon roll call carried and the resolution adopted by the following vote:

AYES: Councilmen: Dunlap, Elliott, Kullijian, Mensinger, Newton, Siefkin, Mayor Davies

NOES: Councilmen: None

ABSENT: Councilmen: None

ATTEST:

W. T. Chynoweth  
W. T. CHYNOWETH, City Clerk

(SEAL)

APPROVED AS TO FORM:

By Elwyn L. Johnson  
ELWYN L. JOHNSON, City Attorney

APPROVED AS TO DESCRIPTION:

By Richard Wenzel  
Public Works Department

R.M.L.  
5-22-75

## NORTH CARVER NO. 1 ADDITION

All that real property in the State of California, County of Stanislaus, being a portion of the North half of Section 7, Township 3 South, Range 9 East, Mount Diablo Base and Meridian, described as follows:

Beginning at a point on the existing City Limits as established by a Northwestern corner of the STANDIFORD-CARVER NO. 1 ADDITION (320), as per description filed September 12, 1974, as Instrument 10197, Stanislaus County Records, said point also being on the center line of a 40.00 foot public road known as Carver Road;

1. thence along the existing City Limits on the Northern line of said ADDITION (320), South  $88^{\circ} 51' 58''$  East, 2128.00 feet, to the Northeastern corner of ADDITION (320), said point also being on the Western line of NORTH TULLY NO. 1 ADDITION (322), as per description filed November 14, 1974, as Instrument 19019, Stanislaus County Records;
2. thence along the existing City Limits and said Western line of ADDITION (322), North  $00^{\circ} 41' 20''$  West, 777.04 feet, to a point on the Southern line of the Modesto Irrigation District Lateral No. 6;
3. thence leaving the existing City Limits and along said Southern line of the Modesto Irrigation District Lateral No. 6, North  $88^{\circ} 48' 20''$  West, 107.30 feet;
4. thence North  $00^{\circ} 41' 50''$  West, 17.50 feet;
5. thence continuing along the Southern line of said Lateral No. 6, North  $88^{\circ} 48' 20''$  West, 2020.89 feet, to a point on the center line of a 40.00 foot public road known as Carver Road;
6. thence along said center line of Carver Road, South  $00^{\circ} 41' 50''$  East, 796.79 feet, to the point of beginning, containing 38.808 Acres, more or less.

CLERK'S CERTIFICATE

I, W. T. Chynoweth, City Clerk of the City of Modesto, California, do hereby certify as follows:

The foregoing is a full, true and correct copy of a resolution duly adopted by at least a two-thirds (2/3) vote of all members of the Council at a regular meeting of said Council duly and regularly and legally called and held on due notice on May 27, 1975, of which meeting all of the members of said Council had due notice, and at which two-thirds (2/3) thereof were present and acting:

At said meeting said resolution was introduced upon motion of Councilman Kullijian, seconded by Councilman Dunlap, and adopted by the following vote:

AYES: Councilmen: Dunlap, Elliott, Kullijian, Mensinger, Newton, Siefkin, Mayor Davies


NOES: Councilmen: None

ABSENT: Councilmen: None

I have carefully compared the same with the original minutes of said meeting on file and of record in my office and the foregoing is a full, true and correct copy of the original resolution adopted at said meeting and entered in said minutes; and

Said resolution has not been amended, modified or rescinded since the date of its adoption and the same is now in full force and effect.

DATED: May 28, 1975

  
\_\_\_\_\_  
City Clerk of the City of Modesto,  
California

(SEAL)

MODESTO CITY COUNCIL  
RESOLUTION NO. 75-602

A RESOLUTION APPROVING ACCEPTANCE OF GRANT AGREEMENT FROM STATE DEPARTMENT OF TRANSPORTATION, DIVISION OF AERONAUTICS, FOR OVERLAY PROJECTS OF MAIN RUNWAY AND NORTH PARALLEL TAXIWAY AT MODESTO CITY-COUNTY/HARRY SHAM FIELD

BE IT HEREBY RESOLVED by the Council of the City of Modesto as follows:

SECTION 1. The City of Modesto hereby accepts the grant offer of the State Department of Transportation, Division of Aeronautics, in an amount not to exceed \$15,482.00 for the following projects:

Project No. 50-1-75-1 Overlay Runway 10L/28R  
(75' x 6000')  
North Parallel Taxiway  
(40' x 6700')

SECTION 2. The Manager of the City of Modesto is hereby authorized and directed to sign the statement of acceptance of said grant offer on behalf of the City of Modesto.

The foregoing resolution was introduced at a regular meeting of the Council of the City of Modesto held on the 27th day of May, 1975, by Councilmember Kullijian, who moved its adoption, which motion being duly seconded by Councilmember Dunlap, was upon roll call carried and the resolution adopted by the following vote:

AYES: Councilmembers: Dunlap, Elliott, Kullijian, Mensinger,  
Newton, Siefkin, Mayor Davies  
NOES: Councilmembers: None  
ABSENT: Councilmembers: None

ATTEST:

  
W. T. CHYNOWETH, City Clerk

MODESTO CITY COUNCIL  
RESOLUTION NO. 75-603

A RESOLUTION APPROVING THE ACQUISITION OF PROPERTY FOR THE  
TUOLUMNE RIVER REGIONAL PARK. (JACK L. FORCADE AND VERLA M.  
FORCADE)

WHEREAS, by Resolution No. 74-1129 adopted by the Modesto City Council on  
December 9, 1974, the Council approved the acquisition of property for the Tuolumne  
River Regional Park from Jack L. Forcade and Verla M. Forcade for a cost of Sixty  
Thousand and no/100ths (\$60,000.00) Dollars, plus costs of acquisition, and

WHEREAS, the house formerly located on the above-referred to property has been  
destroyed by fire which necessitates a change in the cost which the City of Modesto  
will pay for the acquisition of said property for the Tuolumne River Regional Park from  
Jack L. Forcade and Verla M. Forcade, which new cost is in the amount of Fifty-six  
Thousand, Nine Hundred Eighty and no/100ths (\$56,980.00) Dollars,

NOW, THEREFORE, BE IT RESOLVED by the Council of the City of Modesto that it  
hereby approves the purchase of a parcel of real property owned by Jack L. Forcade and  
Verla M. Forcade, which parcel is described in the above-mentioned Resolution No. 74-1129  
adopted by the City Council on December 9, 1974, a copy of which is on file in the office  
of the City Clerk, and by this reference made a part hereof as though set forth in full  
herein. The cost of the property to be purchased by the city shall be Fifty-six Thousand,  
Nine Hundred Eighty and no/100ths (\$56,980.00) Dollars, plus costs of acquisition. Said  
acquisition is to be paid for with funds from the Tuolumne River Park Fund, and title to  
said property is to vest in all of the parties to the Tuolumne River Park agreement, as  
provided for in said agreement.

The foregoing resolution was introduced at a regular meeting of the Council of  
the City of Modesto held on the 27th day of May, 1975, by Councilmember  
Kullijian, who moved its adoption, which motion being duly seconded by  
Councilmember Dunlap, was upon roll call carried and the resolution adopted  
by the following vote:

AYES: Councilmembers: Dunlap, Elliott, Kullijian, Mensinger, Newton,  
Siefkin, Mayor Davies

NOES: Councilmembers: None

ABSENT: Councilmembers: None

ATTEST:

  
W. T. CHYNOWETH, City Clerk

(SEAL)

APPROVED AS TO FORM:

By 

ELMER L. JOHNSON, City Attorney

MODESTO CITY COUNCIL  
RESOLUTION NO. 75-604

A RESOLUTION AMENDING RESOLUTION NO. 73-213 ENTITLED  
"A RESOLUTION APPROVING A DEVELOPMENT PLAN FOR  
PREZONED PLANNED DEVELOPMENT ZONE, P-PD(109).  
(ERNEST W. HAHN, INC.)"

WHEREAS, the development plan for P-D(109), the Vintage Faire  
Regional Shopping Center, was approved by the City Council on March 12, 1973,  
by Resolution No. 73-213, and

WHEREAS, Condition No. 11 of said Resolution 73-213 states "That the  
developer shall pay to the City of Modesto \$7 each for the planting of 180 street  
trees", and

WHEREAS, it has been determined that an error was made in com-  
puting the number of street trees that are necessary for the P-D(109) project  
and that the correct number of street trees that should be paid for by the developer  
is 84, and

WHEREAS, by Resolution No. 75-80 adopted by the Planning Commission  
on May 20, 1975, it recommended to the City Council that Condition No. 11 of  
Council Resolution No. 73-213 be modified to require the developer to pay to the  
City of Modesto the cost of 84 street trees rather than 180 street trees,

NOW, THEREFORE, BE IT RESOLVED by the Council of the City of  
Modesto that it hereby finds and determines that Condition No. 11 of Modesto  
City Council Resolution No. 73-213 entitled "A Resolution Approving a Development  
Plan for Prezoned Planned Development Zone, P-PD(109). (Ernest W. Hahn, Inc.)"  
is hereby amended to read as follows:

11. That the developer shall pay to the City of Modesto \$7 each for the  
planting of 84 street trees.


BE IT FURTHER RESOLVED by the Council of the City of Modesto that  
all other conditions of Modesto City Council Resolution No. 73-213 shall remain in  
full force and effect.

The foregoing resolution was introduced at a regular meeting of the Council  
of the City of Modesto held on the 27th day of May, 1975, by Councilmember  
Elliott, who moved its adoption, which motion being duly seconded by  
Councilmember Newton, was upon roll call carried and the resolution  
adopted by the following vote:

AYES: Councilmembers: Elliott, Kullijian, Mensinger,  
Newton, Siefkin, Mayor Davies  
NOES: Councilmembers: None  
ABSENT: Councilmembers: Dunlap

(SEAL)

ATTEST:



W. T. CHYNOWETH, City Clerk

APPROVED AS TO FORM:

By   
FLAWN C. JOHNSON, City Attorney

MODESTO CITY COUNCIL  
RESOLUTION NO. 75-605

A RESOLUTION ANNEXING UNINHABITED TERRITORY  
KNOWN AS THE BLUE GUM ADDITION  
TO THE CITY OF MODESTO.

WHEREAS, a written petition was filed under the "Annexation of Uninhabited Territory Act of 1939" and amendments thereto, with the City Council as the Legislative Body of the City of Modesto, a municipal corporation, containing a description of uninhabited territory contiguous to land lying within the boundary of said City of Modesto, and requesting therein that said territory be included in such municipal corporation, and

WHEREAS, said petition was signed by or written consent was filed by the owners of all of the land in the territory to be annexed, and

WHEREAS, the Stanislaus County Local Agency Formation Commission did on May 16, 1975, authorize the annexation of said uninhabited territory to the City of Modesto, without notice and hearing by the Legislative Body, pursuant to the Government Code, and

WHEREAS, owners of all of the territory to be annexed have heretofore filed with the Clerk of the Legislative Body, their written consent to have the property to be annexed subjected to taxation after annexation equally with property within the City of Modesto to pay any indebtedness or liability of the City of Modesto outstanding or authorized at the time said territory is annexed, for the acquisition, construction, or completion of municipal improvements, and

WHEREAS, said territory so proposed to be annexed to the City of Modesto is designated as Blue Gum Addition,

NOW, THEREFORE, BE IT RESOLVED by the Council of the City of Modesto as follows:

That the annexation of said uninhabited territory designated as Blue Gum Addition and hereinafter mentioned and described, as requested by said petition so filed with said City Council as the Legislative Body of said City of Modesto

be and the same is hereby approved and said property be and the same is hereby subjected to taxation after annexation equally with property within the City of Modesto to pay any indebtedness of the City of Modesto, outstanding or authorized at the time said territory is annexed, for the acquisition, construction or completion of municipal improvements, and said territory is hereby annexed to, incorporated and included in said City of Modesto, a municipal corporation.

BE IT FURTHER RESOLVED, that the specific description of the boundaries of the territory, the annexation of which is hereby approved, is attached hereto and made a part hereof as though set forth in full herein.

BE IT FURTHER RESOLVED, that no change in school district boundaries shall be effected by reason of the annexation of the hereinafter described area to the City of Modesto.

BE IT FURTHER RESOLVED, that the City Clerk of the City of Modesto is hereby directed to immediately make, under the seal of said City of Modesto, and transmit to the Secretary of State of California, a certified copy of this resolution, stating the date of its passage.

The foregoing resolution was introduced at a regular meeting of the Council of the City of Modesto held on the 27th day of May, 1975, by Councilman Kullijian, who moved its adoption, which motion being duly seconded by Councilman Dunlap, was upon roll call carried and the resolution adopted by the following vote:

AYES:	Councilmen:	Dunlap, Elliott, Kullijian, Mensinger, Newton, Siefkin, Mayor Davies
NOES:	Councilmen:	None
ABSENT:	Councilmen:	None

ATTEST: W. T. Chynoweth  
W. T. CHYNOWETH, City Clerk

(SEAL)

APPROVED AS TO FORM:

BY Elwyn L. Johnson  
ELWYN L. JOHNSON, City Attorney

APPROVED AS TO DESCRIPTION:

BY Richard Raymond  
Public Works Department

APR 17, 1972

## BLUE GUM ADDITION

All that real property in the State of California, County of Stanislaus, being a portion of the Southwest quarter of Section 24, Township 3 South, Range 8 East, Mount Diablo Base and Meridian, described as follows:

Beginning at a point on the existing City Limits as established by the Southwest corner of MODESTO STATE HOSPITAL ADDITION (283), as per description filed April 20, 1972, as Instrument 15750, Stanislaus County Records, said point being on the Southerly extension of the Western line of 40 foot Poust Road and the East-West quarter section line of Section 24, said quarter section line also being the centerline of a 40 foot public road known as Blue Gum Avenue:

1. thence along the existing City Limits of said Addition (283), North  $88^{\circ}34'00''$  East, 663.76 feet;
2. thence leaving the existing City Limits, South  $01^{\circ}00'57''$  East, 1325.54 feet, to the Southern line of Lot 1 of ROSEMORE PARK TRACT, as per map filed April 17, 1907, in Volume 3 of Maps, Page 4, Stanislaus County Records;
3. thence along said Southern line, South  $88^{\circ}37'00''$  West, 663.97 feet, to the Southwest corner of Lot 1 and Southeast corner of Lot 2;
4. thence along said Southern line of Lot 2, South  $88^{\circ}37'00''$  West, 651.20 feet;
5. thence North  $01^{\circ}00'24''$  West, 1324.39 feet, to the centerline of Blue Gum Avenue and East-West quarter section line of Section 24;
6. thence along said centerline and East-West quarter section line, North  $88^{\circ}34'00''$  East, 651.21 feet, to the point of beginning, containing 40.000 Acres, more or less.

MODESTO CITY COUNCIL  
RESOLUTION NO. 75-606

A RESOLUTION ANNEXING UNINHABITED TERRITORY  
KNOWN AS THE SCENIC-LAKEWOOD ADDITION  
TO THE CITY OF MODESTO.

WHEREAS, a written petition was filed under the "Annexation of Uninhabited Territory Act of 1939" and amendments thereto, with the City Council as the Legislative Body of the City of Modesto, a municipal corporation, containing a description of uninhabited territory contiguous to land lying within the boundary of said City of Modesto, and requesting therein that said territory be included in such municipal corporation, and

WHEREAS, said petition was signed by or written consent was filed by the owners of all of the land in the territory to be annexed, and

WHEREAS, the Stanislaus County Local Agency Formation Commission did on May 16, 1975, authorize the annexation of said uninhabited territory to the City of Modesto, without notice and hearing by the Legislative Body, pursuant to the Government Code, and

WHEREAS, owners of all of the territory to be annexed have heretofore filed with the Clerk of the Legislative Body, their written consent to have the property to be annexed subjected to taxation after annexation equally with property within the City of Modesto to pay any indebtedness or liability of the City of Modesto outstanding or authorized at the time said territory is annexed, for the acquisition, construction, or completion of municipal improvements, and

WHEREAS, said territory so proposed to be annexed to the City of Modesto is designated as Scenic-Lakewood Addition,

NOW, THEREFORE, BE IT RESOLVED by the Council of the City of Modesto as follows:

That the annexation of said uninhabited territory designated as Scenic-Lakewood Addition and hereinafter mentioned and described, as requested by said petition so filed with said City Council as the Legislative Body of said City of Modesto

be and the same is hereby approved and said property be and the same is hereby subjected to taxation after annexation equally with property within the City of Modesto to pay any indebtedness of the City of Modesto, outstanding or authorized at the time said territory is annexed, for the acquisition, construction or completion of municipal improvements, and said territory is hereby annexed to, incorporated and included in said City of Modesto, a municipal corporation.

BE IT FURTHER RESOLVED, that the specific description of the boundaries of the territory, the annexation of which is hereby approved, is attached hereto and made a part hereof as though set forth in full herein.

BE IT FURTHER RESOLVED, that no change in school district boundaries shall be effected by reason of the annexation of the hereinafter described area to the City of Modesto.

BE IT FURTHER RESOLVED, that the City Clerk of the City of Modesto is hereby directed to immediately make, under the seal of said City of Modesto, and transmit to the Secretary of State of California, a certified copy of this resolution, stating the date of its passage.

The foregoing resolution was introduced at a regular meeting of the Council of the City of Modesto held on the 27th day of May, 19 75, by Councilman Kullijian, who moved its adoption, which motion being duly seconded by Councilman Dunlap, was upon roll call carried and the resolution adopted by the following vote:

AYES: Councilmen: Dunlap, Elliott, Kullijian, Mensinger, Newton, Siefkin, Mayor Davies  
NOES: Councilmen: None  
ABSENT: Councilmen: None

ATTEST: W. T. Chynoweth  
W. T. CHYNOWETH, City Clerk

(SEAL)

APPROVED AS TO FORM:

BY Elwyn L. Johnson  
ELWYN L. JOHNSON, City Attorney

APPROVED AS TO DESCRIPTION:

BY Richard W. ...  
Public Works Department

*RW*  
5-22-75

SCENIC - LAKEWOOD ADDITION

All that real property in the State of California, County of Stanislaus, being a portion of the Southeast quarter of Section 23, Township 3 South, Range 9 East, Mount Diablo Base and Meridian, described as follows:

Beginning at a point on the existing City Limits as established by the Northeast corner of SONOMA NO. 3 ADDITION (285), as per description filed April 26, 1972, as Instrument 16760, Stanislaus County Records, said point being on the Southern line of ORANGEBURG - SONOMA ADDITION (299), as per description filed October 27, 1972, as Instrument 17572, Stanislaus County Records;

1. thence along the existing City Limits and boundary of said ADDITION (299), South  $89^{\circ}57'00''$  East, 532.75 feet;
2. thence leaving the existing City Limits, along the Eastern line of PARKVIEW ESTATES, as per map filed September 14, 1956, in Volume 18 of Maps, Page 57, Stanislaus County Records, South  $00^{\circ}44'20''$  East, 446.29 feet;
3. thence along the Southern line of said PARKVIEW ESTATES, South  $89^{\circ}57'00''$  East, 780.85 feet to the centerline of 90 foot Lakewood Avenue;
4. thence along said centerline, South  $00^{\circ}44'20''$  East, 166.02 feet;
5. thence North  $89^{\circ}57'00''$  West, 190.00 feet;
6. thence South  $00^{\circ}44'20''$  East, 415.74 feet;
7. thence South  $68^{\circ}34'40''$  West, 546.82 feet;
8. thence South  $41^{\circ}21'40''$  West, 118.16 feet;
9. thence South  $00^{\circ}44'20''$  East, 575.99 feet, to the Northern line of proposed 80 foot SCENIC DRIVE;
10. thence along said Northern line Southwesterly along a non-tangent curve concave to the Northwest, having a Radial line bearing of South  $14^{\circ}34'17''$  East, a Radius of 1040.00 feet, a Central Angle of  $11^{\circ}50'23''$ , and an Arc Length of 214.91 feet;
11. thence along said Northern line, South  $63^{\circ}35'20''$  West, 133.71 feet;
12. thence North  $00^{\circ}45'00''$  West, 466.71 feet;
13. thence South  $67^{\circ}35'40''$  West, 225.83 feet, to a point on the Eastern line of ADDITION (285) and existing City Limits;
14. thence along said Eastern line, North  $00^{\circ}45'00''$  West, 1647.41 feet, to the point of beginning, containing 32.432 Acres, more or less.

MODESTO CITY COUNCIL  
RESOLUTION NO. 75-607

A RESOLUTION ACCEPTING THE BID OF CONSOLIDATED ELECTRICAL DISTRIBUTORS TO FURNISH ANNUAL REQUIREMENTS OF LAMPS FOR MUNICIPAL LIGHTING FOR ONE (1) YEAR ENDING JUNE 30, 1976

WHEREAS, Resolution No. 75-535, adopted by the Council of the City of Modesto on May 12, 1975, approved the plans and specifications for the furnishing of annual requirements of lamps for municipal lighting for one (1) year ending June 30, 1976,

and authorized the calling for bids, and

WHEREAS, the bids received for the furnishing of annual requirements of lamps for municipal lighting for one (1) year ending June 30, 1976

were opened at 2:15 P.M. on May 27, 1975 and later tabulated by the Director of Finance for the consideration of the Council, and

WHEREAS, the Director of Finance has recommended that the bid of Consolidated Electrical Distributors in the estimated amount of \$4,753.00

be accepted as the lowest responsible bid.

NOW, THEREFORE, BE IT RESOLVED by the Council of the City of Modesto that the bid of Consolidated Electrical Distributors in the estimated amount of \$4,753.00

be accepted and the execution of a contract for the completion of the project by the City's designated officials be authorized.

The foregoing resolution was introduced at a regular meeting of the Council of the City of Modesto held on the 2nd day of June 19 75, by Councilman Dunlap, who moved its adoption, which motion being duly seconded by Councilman Elliott, was upon roll call carried and the resolution adopted by the following vote:

AYES: Councilmen: Dunlap, Elliott, Kullijian, Mensinger, Siefkin, Mayor Davies

NOES: Councilmen: None

ABSENT: Councilmen: Newton

ATTEST:

  
W. T. CHYNOWETH, City Clerk

MODESTO CITY COUNCIL  
RESOLUTION NO. 75-608

A RESOLUTION ACCEPTING THE CONSTRUCTION OF RELINING EXISTING SANITARY SUBTRUNK SEWER ON ROSE AVENUE BETWEEN BRIGGSMORE AVENUE AND CELESTE DRIVE (R & R Construction Co.)

WHEREAS, a report has been filed by the Director of Public Works

that the construction of relining existing sanitary subtrunk sewer on Rose Avenue between Briggsmore Avenue and Celeste Drive

has been completed by R & R Construction Co.

in accordance with the contract agreement dated April 7, 1975,

NOW, THEREFORE, BE IT RESOLVED that the construction of relining existing sanitary subtrunk sewer on Rose Avenue between Briggsmore Avenue and Celeste Drive

be accepted from said contractor, R & R Construction Co.

that notice of completion be filed with the Recorder of Stanislaus County and that payment of amounts due in the amount of \$9,994.00 as provided in the contract, be authorized.

The foregoing resolution was introduced at a regular meeting of the Council of the City of Modesto held on the 2nd day of June , 1975 , by Councilman Dunlap , who moved its adoption, which motion being duly seconded by Councilman Elliott , was upon roll call carried and the resolution adopted by the following vote:

AYES: Councilmen: Dunlap, Elliott, Kullijian, Mensinger, Siefkin, Mayor Davies

NOES: Councilmen: None

ABSENT: Councilmen: Newton

ATTEST:

  
W. T. CHYNOWETH, City Clerk

MODESTO CITY COUNCIL  
RESOLUTION NO. 75-609

A RESOLUTION APPROVING PLANS AND SPECIFICATIONS AND AUTHORIZING CALL FOR BIDS FOR CONSTRUCTION OF WATERLINE ON SHERWOOD AVENUE BETWEEN WOODROW AND STANDIFORD

BE IT HEREBY RESOLVED by the Council of the City of Modesto as follows:

SECTION 1. The plans and specifications for construction of Waterline on Sherwood Avenue between Woodrow and Standiford

copies of which are on file, are hereby accepted and approved.

SECTION 2. The City Clerk is hereby authorized to call for public competitive sealed bids for the above named project, to be opened in the office of the City Clerk, 801 11th Street, in the City of Modesto, on June 17, 1975, at 11:00 A.M. and the City Clerk is hereby directed to give notice inviting such sealed bids in the time, form, and manner provided by law.

SECTION 3. After the bids are opened, they shall be tabulated and analyzed and a report submitted to the Council at its next regular meeting.

The foregoing resolution was introduced at a regular meeting of the Council of the City of Modesto held on the 2nd day of June 1975, by Councilmember Dunlap, who moved its adoption, which motion being duly seconded by Councilmember Elliott, was upon roll call carried and the resolution adopted by the following vote:

AYES: Councilmembers: Dunlap, Elliott, Kullijian, Mensinger, Siefkin, Mayor Davies

NOES: Councilmembers: None

ABSENT: Councilmembers: Newton

ATTEST:

  
W. T. CHYNOWETH, City Clerk

MODESTO CITY COUNCIL  
RESOLUTION NO. 75-610

A RESOLUTION ACCEPTING THE BID OF JOE MARTIN FOR CONSTRUCTION OF  
WATERLINES FOR SONOMA PLAZA NO. 1 SUBDIVISION

WHEREAS, Resolution No. 75-539 , adopted by the Council of the  
City of Modesto on May 12, 1975, , approved the plans and speci-  
fications for the construction of waterlines for Sonoma Plaza No. 1  
Subdivision

and authorized the calling for bids, and

WHEREAS, the bids received for the construction of waterlines for  
Sonoma Plaza No. 1 Subdivision

were opened at 11:25 A.M. on May 27, 1975, and later tabulated  
by the Director of Public Works for the consideration of the Council,  
and

WHEREAS, the Director of Public Works has recommended that  
the bid of Joe Martin in the amount of \$8,669.00

be accepted as the lowest responsible bid.

NOW, THEREFORE, BE IT RESOLVED by the Council of the City of Modesto  
that the bid of Joe Martin in the amount of \$8,669.00

be accepted and the execution of a contract for the completion of the  
project by the City's designated officials be authorized.

The foregoing resolution was introduced at a regular meeting of  
the Council of the City of Modesto held on the 2nd day of June  
1975, by Councilman Dunlap , who moved its adoption, which motion  
being duly seconded by Councilman Elliott , was upon roll call carried  
and the resolution adopted by the following vote:

AYES: Councilmen: Dunlap, Elliott, Kullijian, Mensinger,  
Siefkin, Mayor Davies

NOES: Councilmen: None

ABSENT: Councilmen: Newton

ATTEST:   
W. T. CHYNOWETH, City Clerk

MODESTO CITY COUNCIL  
RESOLUTION NO. 75-611

A RESOLUTION ACCEPTING THE BID OF JOE MARTIN FOR CONSTRUCTION OF  
WATERLINES IN LAKEWOOD GARDENS NO. 1 SUBDIVISION

WHEREAS, Resolution No. 75-540 , adopted by the Council of the  
City of Modesto on May 12, 1975 , approved the plans and speci-  
fications for the construction of waterlines in Lakewood Gardens No. 1  
Subdivision

and authorized the calling for bids, and

WHEREAS, the bids received for the construction of waterlines in Lakewood  
Gardens No. 1 Subdivision

were opened at 11:20 A.M. on May 27, 1975 and later tabulated  
by the Director of Public Works for the consideration of the Council,  
and

WHEREAS, the Director of Public Works has recommended that  
the bid of Joe Martin in the amount of \$21,647.25

be accepted as the lowest responsible bid.

NOW, THEREFORE, BE IT RESOLVED by the Council of the City of Modesto  
that the bid of Joe Martin in the amount of \$21,647.25

be accepted and the execution of a contract for the completion of the  
project by the City's designated officials be authorized.

The foregoing resolution was introduced at a regular meeting of  
the Council of the City of Modesto held on the 2nd day of June  
1975, by Councilman Dunlap , who moved its adoption, which motion  
being duly seconded by Councilman Elliott , was upon roll call carried  
and the resolution adopted by the following vote:

AYES: Councilmen: Dunlap, Elliott, Kullijian, Mensinger,  
Siefkin, Mayor Davies

NOES: Councilmen: None

ABSENT: Councilmen: Newton

ATTEST:

  
W. T. CHYNOWETH, City Clerk

MODESTO CITY COUNCIL  
RESOLUTION NO. 75-612

A RESOLUTION ACCEPTING THE BID OF JOE MARTIN FOR CONSTRUCTION OF KEARNEY AVENUE WATERLINE BETWEEN COLDWELL AVENUE AND PRINCETON AVENUE

WHEREAS, Resolution No. 75-541 , adopted by the Council of the City of Modesto on May 12, 1975 , approved the plans and specifications for the construction of Kearney Avenue waterline between Coldwell Avenue and Princeton Avenue

and authorized the calling for bids, and

WHEREAS, the bids received for the construction of Kearney Avenue Waterline between Coldwell Avenue and Princeton Avenue

were opened at 11:15 A.M. on May 27, 1975, and later tabulated by the Director of Public Works for the consideration of the Council, and

WHEREAS, the Director of Public Works has recommended that the bid of Joe Martin in the amount of \$16,774.50

be accepted as the lowest responsible bid.

NOW, THEREFORE, BE IT RESOLVED by the Council of the City of Modesto that the bid of Joe Martin in the amount of \$16,774.50

be accepted and the execution of a contract for the completion of the project by the City's designated officials be authorized.

The foregoing resolution was introduced at a regular meeting of the Council of the City of Modesto held on the 2nd day of June 1975, by Councilman Dunlap , who moved its adoption, which motion being duly seconded by Councilman Elliott , was upon roll call carried and the resolution adopted by the following vote:

AYES: Councilmen: Dunlap, Elliott, Kullijian, Mensinger, Siefkin, Mayor Davies

NOES: Councilmen: None

ABSENT: Councilmen: Newton

ATTEST:

  
W. T. CHYNOWETH, City Clerk

MODESTO CITY COUNCIL  
RESOLUTION NO. 75-613

A RESOLUTION ACCEPTING THE BID OF LEE WHITE PAVING CO. FOR CONSTRUCTION OF SLUDGE DRYING BED MODIFICATIONS

WHEREAS, Resolution No. 75-538 , adopted by the Council of the City of Modesto on May 12, 1975 , approved the plans and specifications for the construction of sludge drying bed modifications

and authorized the calling for bids, and

WHEREAS, the bids received for the construction of sludge drying bed modifications

were opened at 11:10 A.M. on May 27, 1975, and later tabulated by the Director of Public Works for the consideration of the Council, and

WHEREAS, the Director of Public Works has recommended that the bid of Lee White Paving Company in the amount of \$16,911.75

be accepted as the lowest responsible bid.

NOW, THEREFORE, BE IT RESOLVED by the Council of the City of Modesto that the bid of Lee White Paving Company in the amount of \$16,911.75

be accepted and the execution of a contract for the completion of the project by the City's designated officials be authorized.

The foregoing resolution was introduced at a regular meeting of the Council of the City of Modesto held on the 2nd day of June 1975, by Councilman Dunlap , who moved its adoption, which motion being duly seconded by Councilman Elliott , was upon roll call carried and the resolution adopted by the following vote:

AYES: Councilmen: Dunlap, Elliott, Kullijian, Mensinger,  
Siefkin, Mayor Davies

NOES: Councilmen: None

ABSENT: Councilmen: Newton

ATTEST:

  
W. T. CHYNOWETH, City Clerk

MODESTO CITY COUNCIL  
RESOLUTION NO. 75-614

A RESOLUTION APPROVING APPROPRIATION TRANSFER OF \$7,200 FOR MODIFICATION  
OF SLUDGE DRYING BEDS

BE IT RESOLVED by the Council of the City of Modesto that the  
following appropriation transfer(s) are approved:


FROM:	Chem., Drug & Lab Supplies (312-53-101)	\$7,200
TO:	Sludge Drying Beds (6563-212)	\$7,200

(\$21,000 was budgeted under the 1974-75 Capital Improvement Program  
to modify existing sludge drying beds. Costs for the project were  
underestimated. Additional funds in the amount of \$7,200 are needed  
to supplement the budgeted amount)

The foregoing resolution was introduced at a regular meeting  
of the Council of the City of Modesto held on the 2nd day of  
June, 1975, by Councilman Dunlap, who moved its  
adoption, which motion being duly seconded by Councilman Elliott,  
was upon roll call carried and the resolution adopted by the follow-  
ing vote:

AYES:	Councilmen:	Dunlap, Elliott, Kullijian, Mensinger, Siefkin, Mayor Davies
NOES:	Councilmen:	None
ABSENT:	Councilmen:	Newton

ATTEST:

  
W. T. CHYNOWETH, City Clerk

MODESTO CITY COUNCIL  
RESOLUTION NO. 75-615

**A RESOLUTION ACCEPTING THE BID OF TRI-COUNTY BUILDERS, INC. FOR CONSTRUCTION OF T-HANGAR "G" AT THE MODESTO CITY-COUNTY AIRPORT/HARRY SHAM FIELD**

**WHEREAS, Resolution No. 75-511 , adopted by the Council of the City of Modesto on May 5, 1975 , approved the plans and specifications for the construction of T-Hangar "G" at the Modesto City-County Airport/Harry Sham Field**

**and authorized the calling for bids, and**

**WHEREAS, the bids received for the construction of T-Hangar "G" at the Modesto City-County Airport/Harry Sham Field**

**were opened at 11:10 A.M. on May 20, 1975, and later tabulated by the Director of Public Works for the consideration of the Council, and**

**WHEREAS, the Director of Public Works has recommended that the bid of Tri-County Builders, Inc. in the amount of \$91,718.20**

**be accepted as the lowest responsible bid.**

**NOW, THEREFORE, BE IT RESOLVED by the Council of the City of Modesto that the bid of Tri-County Builders, Inc. in the amount of \$91,718.20**

**be accepted and the execution of a contract for the completion of the project by the City's designated officials be authorized.**

**The foregoing resolution was introduced at a regular meeting of the Council of the City of Modesto held on the 2nd day of June 1975, by Councilman Elliott , who moved its adoption, which motion being duly seconded by Councilman Dunlap , was upon roll call carried and the resolution adopted by the following vote:**

**AYES: Councilmen: Dunlap, Elliott, Mensinger, Newton, Siefkin, Mayor Davies**

**NOES: Councilmen: None**

**ABSENT: Councilmen: Kullijian**

**ATTEST:**   
**W. T. CHYNOWETH, City Clerk**

MODESTO CITY COUNCIL  
RESOLUTION NO. 75-616

A RESOLUTION ESTABLISHING CHARGES AND FEES FOR ACTIVITIES AND SERVICES AT THE MODESTO CITY-COUNTY AIRPORT/HARRY SHAM FIELD, AND RESCINDING RESOLUTION NO. 74-514.

WHEREAS, Section 7-3.401 of the Modesto Municipal Code authorizes the Council, by resolution, to establish charges and fees for activities and services at the Modesto City-County Airport/Harry Sham Field,

NOW, THEREFORE, BE IT RESOLVED by the Council of the City of Modesto as follows:

SECTION 1. HANGARS. Rental charges for the rental of hangars at the Modesto City-County Airport/Harry Sham Field are hereby established as follows, payable in advance:

(a) T- Hangars:

Hangar No. A. . . . .	\$33.00 per unit per month.
Hangar No. B. . . . .	\$35.00 per unit per month.
Hangar No. C. . . . .	\$35.00 per unit per month.
Hangar No. D. . . . .	\$35.00 per unit per month.
Hangar No. E. . . . .	\$38.00 per unit per month.
Hangar No. F. . . . .	\$38.00 per unit per month.
Hangar No. G. . . . .	\$45.00 per unit per month.

A five (5%) percent discount will be made in any of the above rental charges when a year's lease is entered into and the year's rental charges are paid in advance.

(b) Storage Hangars:

Hangar No. 1. . . . .	\$289.00 per month.
Hangar No. 2. . . . .	\$144.00 per month.
Hangar No. 3. . . . .	\$150.00 per month.
Hangar No. 4. . . . .	\$177.00 per month.
Hangar No. 5. . . . .	\$225.00 per month.
Hangar No. 6. . . . .	\$135.00 per month.

SECTION 2. TIE DOWN FEES. Tie down charges and fees at the Modesto City-County Airport/Harry Sham Field are hereby established as follows, payable in advance:

- (a) Tie Downs - Permanent -  
Single Engine. . . . . \$12.00 per month.
- (b) Tie Downs - Permanent -  
Light Twins. . . . . \$17.00 per month.
- (c) Tie Downs - Permanent -  
Heavy Twins. . . . . \$22.00 per month.

- (d) Tie Downs - Permanent -  
All 4-Engine Aircraft. . . . . \$27.00 per month.
- (e) Tie Downs - Transient -  
Single Engine. . . . . \$ 1.00 per day.
- (f) Tie Downs - Transient -  
Light Twins. . . . . \$ 2.00 per day.
- (g) Tie Downs - Transient -  
Heavy Twins. . . . . \$ 3.00 per day.
- (h) Tie Downs - Transient -  
All 4-Engine Aircraft. . . . . \$ 4.00 per day.

A five (5%) percent discount will be made in the rental charges set forth in subparagraphs (a), (b), (c), and (d) above when a year's lease is entered into and the year's rental charges are paid in advance.

Overnight tie downs of aircraft belonging to or in the custody or possession of lessee shall be subject to the normal tie down charge as specified by this section.

SECTION 3. OFFICE SPACE. The charge for office space at the Modesto City-County Airport /Harry Sham Field is hereby established as follows:

- (a) Office Building No. 2,  
Suite A. . . . . \$130.00 per month.
- (b) Office Building No. 2,  
Suite B. . . . . \$ 70.00 per month.

SECTION 4. NONSCHEDULED TRANSIENT AIRCRAFT CARRYING PASSENGERS AND/OR CARGO FOR HIRE. Aircraft landing at the Modesto City-County Airport/ Harry Sham Field shall pay a landing fee as follows:

- (a) All Light Twin Engine  
Propeller Aircraft. . . . . \$ 5.00 per landing.
- (b) DC-3. . . . . \$ 8.50 per landing.
- (c) Convair and C-46. . . . . \$11.00 per landing.
- (d) All 4-Engine Propeller  
Aircraft. . . . . \$15.00 per landing.
- (e) Jet Aircraft. . . . . \$ .20 per 1,000 pounds  
of gross weight.

(f) All Multi-Engine Aircraft, not based at Modesto City-County Airport/ Harry Sham Field, owned and operated by individuals, companies and corporations carrying their own products shall not be charged for the first two (2) trips per calendar month; all other trips for the same calendar month shall be charged for at the same rates applied to nonscheduled aircraft carrying cargo for hire.

SECTION 5. PERMANENTLY BASED COMMERCIAL SERVICES. Any person engaging in a commercial enterprise permanently based at the Modesto City-County Airport/ Harry Sham Field shall pay to the City the sum of Two Hundred and no/100ths (\$200.00) Dollars per year,

payable in advance, for the privilege of engaging in business in the City of Modesto and on the Airport. Said sum shall be payable on a fiscal year basis.

If said business is commenced after the beginning of the fiscal year, the fee provided above shall be prorated as of the date of commencement of said business.

SECTION 6. TEMPORARILY BASED COMMERCIAL SERVICES. Any person engaging in a commercial enterprise, temporarily based at the Modesto City-County Airport/ Harry Sham Field, shall pay to the City a license fee in the sum of Two Hundred and no/100ths (\$200.00) Dollars, payable in advance.

Each such operator shall also pay to the City an additional sum of Ninety and no/100ths (\$90.00) Dollars per month, or any portion thereof, payable in advance, for the privilege of using the Airport and its facilities.

SECTION 7. REPEALS. Resolution No. 74-514 adopted June 24, 1974, is hereby rescinded.

The foregoing resolution was introduced at a regular meeting of the Council of the City of Modesto held on the 2nd day of June, 1975, by Councilmember Elliott, who moved its adoption, which motion being duly seconded by Councilmember Dunlap, was upon roll call carried and the resolution adopted by the following vote:

AYES: Councilmembers: Dunlap, Elliott, Mensinger, Newton, Siefkin,  
Mayor Davies  
NOES: Councilmembers: None  
ABSENT: Councilmembers: Kullijian

ATTEST:

W. T. Chynoweth  
W. T. CHYNOWETH, City Clerk

(SEAL)

APPROVED AS TO FORM:

By

Elwyn L. Johnson  
ELWYN L. JOHNSON, City Attorney

MODESTO CITY COUNCIL  
RESOLUTION NO. 75-617

A RESOLUTION APPROVING APPROPRIATION TRANSFER IN AMOUNT OF \$20,00 FOR CONSTRUCTION OF T-HANGAR G AT MODESTO CITY-COUNTY AIRPORT/SHAM FIELD

BE IT RESOLVED by the Council of the City of Modesto that the following appropriation transfer(s) are approved:

From:	<u>GENERAL FUND (101)</u>	
General Reserve (60)		\$20,000
To:		
T-Hangar No. G (6514-46-230)		\$20,000

(The T-Hangar G Project was budgeted as part of the 1974-75 Capital Improvement Program. Costs were under-estimated and an additional \$20,000 is needed to supplement existing funds of \$75,000)

The foregoing resolution was introduced at a regular meeting of the Council of the City of Modesto held on the 2nd day of June, 1975, by Councilman Elliott, who moved its adoption, which motion being duly seconded by Councilman Dunlap, was upon roll call carried and the resolution adopted by the following vote:

AYES:	Councilmen:	Dunlap, Elliott, Mensinger, Newton, Siefkin, Mayor Davies
NOES:	Councilmen:	None
ABSENT:	Councilmen:	Kullijian

ATTEST:

  
W. T. CHYNOWETH, City Clerk

MODESTO CITY COUNCIL  
RESOLUTION NO. 75-618

A RESOLUTION ACCEPTING THE CONSTRUCTION OF BASEBALL FIELD LIGHTING  
AT DAVIS PARK (Collins Electrical Company, Inc.)

WHEREAS, a report has been filed by the Director of Public Works  
that the construction of Baseball Field Lighting at  
Davis Park

has been completed by Collins Electrical Company, Inc.

in accordance with the contract agreement dated November 18, 1974,

NOW, THEREFORE, BE IT RESOLVED that the construction of  
baseball field lighting at Davis Park

be accepted from said contractor, Collins Electrical Company, Inc.

that notice of completion be filed with the Recorder of Stan-  
islaus County and that payment of amounts due in the amount  
of \$89,600.00 as provided in the contract, be authorized.

The foregoing resolution was introduced at a regular meet-  
ing of the Council of the City of Modesto held on the 2nd day  
of June , 1975, by Councilman Dunlap , who moved  
its adoption, which motion being duly seconded by Councilman

Elliott , was upon roll call carried and the resolution  
adopted by the following vote:

AYES: Councilmen: Dunlap, Elliott, Kullijian, Mensinger,  
Siefkin, Mayor Davies

NOES: Councilmen: None

ABSENT: Councilmen: Newton

ATTEST:

  
W. T. CHYNOWETH, City Clerk

MODESTO CITY COUNCIL  
RESOLUTION NO. 75-619

A RESOLUTION ACCEPTING THE CONSTRUCTION OF IMPROVEMENT OF COFFEE ROAD FROM BRIGHTON AVENUE TO BRIGGSMORE AVENUE (George Reed, Inc.)

WHEREAS, a report has been filed by the Director of Public Works that the construction of improvement of Coffee Road from Brighton Avenue to Briggsmore Avenue has been completed by George Reed, Inc.

in accordance with the contract agreement dated September 10, 1974,

NOW, THEREFORE, BE IT RESOLVED that the construction of improvement of Coffee Road from Brighton Avenue to Briggsmore Avenue be accepted from said contractor, George Reed, Inc.

that notice of completion be filed with the Recorder of Stanislaus County and that payment of amounts due in the amount of \$105,985.33 as provided in the contract, be authorized.

The foregoing resolution was introduced at a regular meeting of the Council of the City of Modesto held on the 2nd day of June, 1975, by Councilman Dunlap, who moved its adoption, which motion being duly seconded by Councilman Elliott, was upon roll call carried and the resolution adopted by the following vote:

AYES: Councilmen: Dunlap, Elliott, Kullijian, Mensinger, Siefkin, Mayor Davies

NOES: Councilmen: None

ABSENT: Councilmen: Newton

ATTEST:

  
W. T. CHYNOWETH, City Clerk

MODESTO CITY COUNCIL  
RESOLUTION NO. 75-620

A RESOLUTION ACCEPTING THE CONSTRUCTION OF ASPHALT CONCRETE RESURFACING VARIOUS CITY STREETS 1974-75, UNIT NO. 1 - SELECT STREET, UNIT NO. 2- RESIDENTIAL STREETS (The Flintkote Company)

WHEREAS, a report has been filed by the Director of Public Works that the construction of asphalt concrete resurfacing various City streets 1974-75, Unit No. 1-select streets, Unit No. 2-residential streets

has been completed by The Flintkote Company

in accordance with the contract agreement dated November 4, 1974,

NOW, THEREFORE, BE IT RESOLVED that the construction of asphalt concrete resurfacing various city streets 1974-75, Unit No. 1-select streets, Unit No. 2-residential streets

be accepted from said contractor, The Flintkote Company

that notice of completion be filed with the Recorder of Stanislaus County and that payment of amounts due in the amount of \$74,281.38 as provided in the contract, be authorized.

The foregoing resolution was introduced at a regular meeting of the Council of the City of Modesto held on the 2nd day of June, 1975, by Councilman Dunlap, who moved its adoption, which motion being duly seconded by Councilman

Elliott, was upon roll call carried and the resolution adopted by the following vote:

AYES: Councilmen: Dunlap, Elliott, Kullijian, Mensinger, Siefkin, Mayor Davies

NOES: Councilmen: None

ABSENT: Councilmen: Newton

ATTEST: W. T. Chynoweth  
W. T. CHYNOWETH, City Clerk

MODESTO CITY COUNCIL  
RESOLUTION NO. 75-621

A RESOLUTION MODIFYING THE DECISION OF THE BOARD OF ZONING ADJUSTMENT WHICH GRANTED A CONDITIONAL USE PERMIT IN THE H-1 ZONE TO MC HENRY MINI-WAREHOUSE PARTNERS FOR A MINI-WAREHOUSE FACILITY ON THE WEST SIDE OF MC HENRY AVENUE APPROXIMATELY 975 FEET NORTH OF UNION AVENUE IN THE CITY OF MODESTO.

WHEREAS, an application was filed on March 21, 1975, by McHenry Mini-Warehouse Partners for a conditional use permit in the H-1 zone for a mini-warehouse facility on the west side of McHenry Avenue approximately 975 feet north of Union Avenue, and

WHEREAS, Section 10-2.2903 of the Modesto Municipal Code permits such a use in the H-1 zone subject to securing a conditional use permit, and

WHEREAS, Sections 10-2.2004 and 10-2.2005 of the Municipal Code authorizes the Board of Zoning Adjustment to grant conditional use permits, and

WHEREAS, at a public hearing held on April 24, 1975, in the City Council Chambers, City Hall, 801 - 11th Street, Modesto, California, at which hearing evidence both oral and documentary was received and considered, the Board of Zoning Adjustment by Resolution No. 578 granted a conditional use permit to the McHenry Mini-Warehouse Partners for a mini-warehouse facility on the west side of McHenry Avenue approximately 975 feet north of Union Avenue, subject to the conditions contained in said resolution, a copy of which resolution is attached hereto, marked Exhibit "A" and by this reference made a part hereof as though set forth in full, and

WHEREAS, an appeal to said decision of the Board of Zoning Adjustment was filed by F. V. O. Hart with the City Clerk on May 9, 1975, and

WHEREAS, the Council set June 2, 1975, at 4:10 p.m. in the Council Chambers in the City Hall, 801 - 11th Street, Modesto, California, as the time and place for the public hearing on said appeal, and

WHEREAS, at said public hearing the appellant indicated that he was appealing Condition No. 13 of Board of Zoning Adjustment Resolution No. 578, because adequate fencing was not required along the north boundary of the subject property, and

WHEREAS, on the basis of evidence, both oral and documentary taken and introduced at said public hearing, the Council finds and determines that the decision of the Board of Zoning Adjustment in granting a conditional use permit in the H-1 zone to McHenry Mini-Warehouse Partners for a mini-warehouse facility on the west side of McHenry Avenue approximately 975 feet north of Union Avenue in the City of Modesto should be modified by revising Condition No. 13 of Board of Zoning Adjustment Resolution No. 578 to assure adequate screening of the adjacent mobile home park to the north by

requiring a solid 6 foot decorative masonry wall, and

WHEREAS, the Council certifies it has received and reviewed the findings of the City of Modesto Environmental Assessment Committee which resulted in a negative declaration of environmental impact on the subject project,

NOW, THEREFORE, BE IT RESOLVED by the Council of the City of Modesto that the appeal of F. V. O. Hart to the decision of the Board of Zoning Adjustment be granted, and that the decision of the Board of Zoning Adjustment in granting a conditional use permit in the H-1 zone to McHenry Mini-Warehouse Partners for a mini-warehouse, as set forth in its Resolution No. 578, be modified by revising Condition No. 13 thereof, which should be modified to read as follows:

"13. That a 6 foot high solid decorative masonry wall shall be constructed along the entire west property line and along the north property line a distance of approximately 446 feet extending easterly from the northwest corner of the property to the existing chain link fence, which masonry wall is indicated in red on the approved plan."

BE IT FURTHER RESOLVED that the Secretary of the Board of Zoning Adjustment is hereby directed to file with the Stanislaus County Clerk a Notice of Determination in regard to the environmental impact of the subject project.

The foregoing resolution was introduced at a regular meeting of the Council of the City of Modesto held on the 2nd day of June, 1975, by Councilmember Mensinger, who moved its adoption, which motion being duly seconded by Councilmember Kullijian, was upon roll call carried and the resolution adopted by the following vote:

AYES: Councilmembers: Dunlap, Kullijian, Mensinger, Newton, Siefkin, Mayor Davies  
NOES: Councilmembers: None  
ABSENT: Councilmembers: Elliott

ATTEST: W. T. Chynoweth  
W. T. CHYNOWETH, City Clerk

(SEAL)

APPROVED AS TO FORM,

By Elwyn L. Johnson  
ELWYN L. JOHNSON, City Attorney

MODESTO CITY COUNCIL  
RESOLUTION NO. 75-622

A RESOLUTION ADOPTING AMENDED STANDARD SPECIFICATIONS FOR ALL IMPROVEMENTS WITHIN THE PUBLIC RIGHT-OF-WAY IN THE CITY OF MODESTO.

WHEREAS, Section 4-4.801 of the Modesto Municipal Code provides for the adoption by the City Council of "Standard Specifications of the City of Modesto" for improvements within the public right-of-way, said standard specifications to be prepared by the City Engineer and recommended by the Planning Commission, and

WHEREAS, the standard specifications for improvements within the public right-of-way currently in effect in the City of Modesto were adopted in 1959, and

WHEREAS, many changes in construction practices and methods have occurred since the adoption of said standard specifications which have necessitated many amendments thereto, and

WHEREAS, the City Engineer has made a comprehensive study and updating of the City's standard specifications and has recommended that amended standard specifications be adopted, and

WHEREAS, amended standard specifications, as prepared by the City Engineer, were considered by the Planning Commission at its meeting on May 6, 1975, at which time by its Resolution No. 75-77 the Planning Commission recommended to the City Council the adoption of amended standard specifications for improvements within the public right-of-way as prepared by the City Engineer with the exception that street monuments as referred to in Section 3.22 of the amended standard specifications need not be referenced to the California Coordinate System, Zone 3, and

WHEREAS, said proposed amended standard specifications for improvements within the public right-of-way in the City of Modesto were set for public hearing before the City Council on June 2, 1975, at 4:15 o'clock p.m., and

WHEREAS, the Council heard the matter at said time and place and determined that the proposed amended standard specifications for improvements within the public right-of-way in the City of Modesto as prepared by the City Engineer and recommended by the Planning Commission should be adopted as the Standard Specifications of the City of Modesto for improvements within the public right-of-way with the following minor modifications therein as recommended by the City Engineer:

1. On Drawing 3-J, the following note shall be added: The maximum amount of matching pavement required shall be 50 feet.
2. On Drawing 3-R, the side transitions shall be 3 feet instead of 2 feet, the concrete shown extending into the gutter on Detail B shall be eliminated, the interior radius on Detail A shall be made constant, and the following note shall be added: If a driveway is at the ramp location, it shall be constructed with a 5/8-inch rise.

3. On Drawing 3-W, the block size shall be changed to 6" x 8" x 16" with 3-foot deep cassion footings placed under the wall at 10' intervals, and the outside face of the wall shall be placed on the property line.
4. On Drawing 7-C, a notespecifying a miximum depth of 50 feet shall be added.
5. On Drawing 7-D, the casing shall be changed to 12-inch diameter and 12 gauge, with a note added specifying a maximum depth of 50 feet and a minimum depth of 25 feet.

NOW, THEREFORE, BE IT RESOLVED by the Council of the City of Modesto that pursuant to the provisions of Section 4-4.801 of the Modesto Municipal Code, that certain document entitled "STANDARD SPECIFICATIONS of the CITY OF MODESTO" dated 1975, copies of which are on file in the offices of the City Clerk, Planning Commission and City Engineer are hereby adopted as the Standard Specifications of the City of Modesto for improvements in the public right-of-way, effective August 1, 1975.

The foregoing resolution was introduced at a regular meeting of the Council of the City of Modesto held on 2nd day of June, 1975, by Councilmember Elliott, who moved its adoption, which motion being duly seconded by Councilmember Kullijian, was upon roll call carried and the resolution adopted by the following vote:

AYES: Councilmembers: Dunlap, Elliott, Kullijian, Mensinger, Newton, Siefkin,  
Mayor Davies

NOES: Councilmembers: None

ABSENT: Councilmembers: None

ATTEST: W. T. Chynoweth  
W. T. CHYNOWETH, City Clerk

(SEAL)

APPROVED AS TO FORM:

By Elwyn L. Johnson  
ELWYN L. JOHNSON, City Attorney

MODESTO CITY COUNCIL  
RESOLUTION NO. 75-623

A RESOLUTION APPROVING AGREEMENT BETWEEN THE CITY OF MODESTO AND CHARLES R. AND JEANNETTE MAINO AND ACCEPTING DEED OF EASEMENT FOR THE SCENIC-SONOMA-ORANGEBURG STORM DRAIN

BE IT HEREBY RESOLVED by the Council of the City of Modesto as follows:

1. The Agreement between the City of Modesto and Charles R. and Jeannette Maino for purchase of easement for the Scenic-Sonoma-Orangeburg storm drain is hereby approved.

2. The execution of said agreement by the designated city officials is hereby authorized.

3. The City Clerk of the City of Modesto is hereby authorized to record said Deed of Easement with the Recorder of Stanislaus County.

The foregoing resolution was introduced at a regular meeting of the Council of the City of Modesto held on the 2nd day of June, 1975, by Councilmember Dunlap, who moved its adoption, which motion being duly seconded by Councilmember Elliott was upon roll call carried and the resolution adopted by the following vote:

AYES: Councilmembers: Dunlap, Elliott, Kullijian, Mensinger, Siefkin, Mayor Davies

NOES: Councilmembers: None

ABSENT: Councilmembers: Newton

ATTEST:

  
W. T. CHYNOWETH, City Clerk

MODESTO CITY COUNCIL  
RESOLUTION NO. 75-624

A RESOLUTION APPROVING <sup>LETTER</sup> / AGREEMENT BETWEEN THE CITY OF MODESTO AND  
DR. E. H. WOOD FOR RELOCATION ASSISTANCE PAYMENT

BE IT HEREBY RESOLVED by the Council of the City of Modesto  
that the <sup>letter</sup> / agreement between the City of Modesto and Dr. E. H. Wood  
for relocation assistance in the amount of \$8,816.75

be, and it is hereby approved.

BE IT FURTHER RESOLVED that the execution of said agreement  
by the designated city officials be authorized.

The foregoing resolution was introduced at a regular meeting  
of the Council of the City of Modesto held on the 2nd day of  
June , 1975 , by Councilmember Dunlap , who moved  
its adoption, which motion being duly seconded by Councilmember

Elliott , was upon roll call carried and the resolution adopted  
by the following vote:

AYES: Councilmembers: Dunlap, Elliott, Kullijian, Mensinger,  
Siefkin, Mayor Davies

NOES: Councilmembers: None

ABSENT: Councilmembers: Newton

ATTEST:

  
W. T. CHYNOWETH, City Clerk

MODESTO CITY COUNCIL  
RESOLUTION NO. 75-625

A RESOLUTION SETTING TIME AND PLACE FOR HEARING REPORT OF SUPERINTENDENT OF STREETS ON THE COST OF INSTALLATION OF CURBS AND GUTTERS AND/OR SIDEWALKS AT THE LOCATIONS LISTED ON EXHIBIT "A" ATTACHED HERETO,

BE IT HEREBY RESOLVED by the Council of the City of Modesto that on June 16, 1975 , at 4:05 P.M. in the Council Chambers, City Hall, 801 Eleventh Street, Modesto, California is hereby set as the time and place for consideration of hearing report of Superintendent of Streets on the cost of installation of curbs and gutters and/or sidewalks at the locations listed on Exhibit "A" attached hereto,

The foregoing resolution was introduced at a regular meeting of the Council of the City of Modesto held on the 2nd day of June , 1975, by Councilman Dunlap , who moved its adoption, which motion being duly seconded by Councilman Elliott , was upon roll call carried and the resolution adopted by the following vote:

AYES: Councilmen: Dunlap, Elliott, Kullijian, Mensinger,  
Siefkin, Mayor Davies

NOES: Councilmen: None

ABSENT: Councilmen: Newton

ATTEST:

  
W. T. CHYNOWETH, City Clerk


- a. Sidewalk along Miller Ave. at 140 Severin Ave., Lot 22 Block 2125.  
(William H. Covey - \$441.20)
- b. Curb and sidewalk along Grape Ave. and Evergreen Ave. at 1722 Evergreen Ave., Lot 16 Block 6108.  
(David P. Deldotto - \$2024.75)
- c. Curb along Griswold Ave. at 520 Griswold Ave., Lot 8 and the North 15 feet of Lot 7 Block 714.  
(Louise Friedman and Irene Hirschel - \$549.50)
- d. Sidewalk along Miller Ave. at 143 Rosina Ave., Lot 1 Block 2125.  
(Mildred Goodwill - \$434.85)
- e. Curb and sidewalk along Miller Ave. at 1851 Miller Ave., Lot 17 of Block 2197.  
(Herman G. Kanada - \$621.70)
- f. Curb along Griswold Ave. at 905 Brady Ave., a portion of Block 720.  
(James P. McCormick - \$1145.50)
- g. Curb along Griswold Ave. at 829 Brady Ave., Lot 1 and North 15 feet of Lot 2 of Block 714.  
(Frank Paradis - \$683.50)
- h. Curb and sidewalk along Encina Ave. at 904 Encina Ave., Lot 13 and North 15 feet of Lot 12 of Block 2027.  
(Charles R. Walker - \$2391.05)

EXHIBIT "A"

Mayor Davies

NOES: Councilmembers: None  
ABSENT: Councilmembers: Newton

ATTEST:

  
W. T. CHYNOWETH  
City Clerk

A RESOLUTION COMMENDING THE MODESTO POLICE RESERVES FOR CONTRIBUTIONS TO COMMUNITY WELFARE AND SAFETY

WHEREAS, the Modesto Police Reserves contribute numerous hours each year to the City of Modesto assisting the Police Department in protecting the health, safety, and welfare of its citizens, and

WHEREAS, there are approximately thirty (32) officers in the organization, private citizens from all walks of life, who devote many hours of their own time to the Modesto Police Department, apart from their employment or business, without any pay whatsoever; and

WHEREAS, the Modesto Police Reserves work constantly with the Modesto Police Department, performing whatever duties may be requested in the way of enforcing laws, searching for missing persons, apprehending escaped convicts, aiding during times of disaster, and helping with various community activities taking place in the City; and

WHEREAS, during the year 1974 alone, the Police Reserves served a total of twelve thousand six hundred and thirty six (12,636) man-hours of time for the Modesto Police Department;

NOW, THEREFORE, BE IT RESOLVED by the Council of the City of Modesto that each and every man serving with the Modesto Police Reserves be commended for his untiring work in the organization which so greatly contributes to the health, safety, and general welfare of our community.

BE IT FURTHER RESOLVED that duly authenticated copies of this resolution be presented to those officers who devoted so many of their personal hours to the Police Reserves during 1974, in recognition of performance of outstanding service to the City of Modesto.

The foregoing resolution was introduced at a regular meeting of the Council of the City of Modesto held on the 2nd day of June, 1975, by Councilmember Dunlap who moved its adoption, which motion being duly seconded by Councilmember Elliott, was upon roll call carried and the resolution adopted by the following vote:

AYES: Councilmembers: Dunlap, Elliott, Kullijian, Mensinger, Siefkin,  
Mayor Davies

NOES: Councilmembers: None

ABSENT: Councilmembers: Newton

ATTEST:

  
W. T. CHYNOWETH  
City Clerk

MODESTO CITY COUNCIL  
RESOLUTION NO. 75-627

A RESOLUTION SETTING THE TIME AND PLACE FOR A PUBLIC HEARING BEFORE THE COUNCIL OF THE CITY OF MODESTO ON A PROPOSED AMENDMENT TO SECTION 17-3-9 OF THE ZONING MAP TO RECLASSIFY FROM LOW DENSITY RESIDENTIAL ZONE, R-1, TO PLANNED DEVELOPMENT ZONE, P-D, (Sanders Construction Company)

WHEREAS, the Modesto City Planning Commission held a public hearing on May 20, 1975, in the Council Chambers, City Hall, for the purpose of considering an amendment to Section 17-3-9 of the Zoning map to reclassify from Low Density Residential Zone, R-1, to Planned Development Zone, P-D, the northeast corner of Tully Road and Briggsmore Avenue, the following described property:

SEE EXHIBIT "A" ATTACHED

and

WHEREAS, the said Planning Commission after hearing evidence both oral and documentary on the proposed amendment, adopted Resolution No. 75-81 recommending to the Council that rezoning of the property described above is required by public necessity, convenience and general welfare;

NOW, THEREFORE, BE IT RESOLVED by the Council of the City of Modesto that a public hearing on the proposed amendment to Section 17-3-9 of the Zoning Map be set for June 23, 1975, at 7:35 P.M. in the Council Chambers, City Hall, 801 11th Street, Modesto, California, to consider the proposed rezoning as recommended by the Modesto City Planning Commission.

The foregoing resolution was introduced at a regular meeting of the Council of the City of Modesto held on the 2nd day of June, 1975, by Councilman Dunlap, who moved its adoption, which motion being duly seconded by Councilman Elliott, was upon roll call carried and the resolution adopted by the following vote:

AYES: Councilmen: Dunlap, Elliott, Mensinger, Newton, Siefkin,  
Mayor Davies

NOES: Councilmen: None

ABSENT: Councilmen: Kullijian

ATTEST:

  
W. T. CHYNOWETH, City Clerk

That portion of Lot 17 of FRESNO TRACT, according to the Official Map thereof, filed in the office of the Recorder of Stanislaus County, California, on March 14, 1903 in Volume 1 of Maps, at Page 76, described as follows:

COMMENCING at the quarter corner common to Sections 17 and 18, Township 3 South, Range 9 East, Mount Diablo Base and Meridian, said point being 20.00 feet North of the Northwest corner of said Lot 17; thence along the West line of said Lot 17 and along center line of 40.00 foot road, South  $0^{\circ} 47'$  East 1372.17 feet; thence North  $89^{\circ} 27'$  East 20.00 feet to the East road line, said point being the true point of beginning of this description; thence continue North  $89^{\circ} 27'$  East 120.00 feet; thence South  $0^{\circ} 47'$  East 20.00 feet; thence North  $89^{\circ} 27'$  East 114.00 feet; thence South  $0^{\circ} 47'$  East 205.00 feet to the North line of 40.00 foot road; thence along said road line South  $89^{\circ} 27'$  West 234.00 feet to the East line of 40.00 foot road; thence along road line North  $0^{\circ} 47'$  West 225.00 feet to the true point of beginning.

Including also, the easterly 20 feet of Tully Road and the Northerly 30 feet of Briggsmore Avenue immediately adjacent to the above described property.

EXHIBIT "A"

MODESTO CITY COUNCIL  
RESOLUTION NO. 75-628

A RESOLUTION ACCEPTING REPORT FROM PUBLIC PROJECTS COMMITTEE DATED MAY 27, 1975, SUBJECT, "URBAN GROWTH POLICY UPDATE," AS AMENDED

WHEREAS, the Public Projects Committee of the City of Modesto has submitted a report dated May 27, 1975, subject, "Urban Growth Policy Update"; and

WHEREAS, the City Council has reviewed the report,


NOW, THEREFORE, BE IT RESOLVED by the Council of the City of Modesto that the report submitted by the Public Projects Committee dated May 27, 1975, subject, "Urban Growth Policy Update" is hereby accepted subject to an amendment to Section 4) of paragraph entitled "We recommend to the Council:" to read as follows:

"4) That a Westside Development Incentives Study be undertaken by the City staff, County staff, and all interested parties, and be included with the October review. This study should also recommend incentives to stimulate development of all small undeveloped acreages within the City."

The foregoing resolution was introduced at a regular meeting of the Council of the City of Modesto held on the 2nd day of June, 1975, by Councilmember Dunlap, who moved its adoption, which motion being duly seconded by Councilmember Mensinger, was upon roll call carried and the resolution adopted by the following vote:

AYES: Councilmembers: Dunlap, Elliott, Kullijian,  
Mensinger, Newton, Siefkin,  
Mayor Davies  
NOES: Councilmembers: None  
ABSENT: Councilmembers: None

ATTEST:

  
W. T. CHYNOWETH  
City Clerk

MODESTO CITY COUNCIL  
RESOLUTION NO. 75-629

A RESOLUTION AMENDING RESOLUTION NO. 70-1022 TO AMEND THE FILING FEES FOR HOME OCCUPATION PERMITS.

WHEREAS, Section 10-2.2204 of the Modesto Municipal Code provides that the Council, by resolution, shall establish filing fees for each application filed pursuant to Chapter 2 of Title X of said code, and

WHEREAS, Resolution No. 70-1022 adopted on October 13, 1970, established filing fees for each application filed pursuant to Chapter 2 of Title X of the Modesto Municipal Code, and

WHEREAS, it has been determined to be in the City's interest to amend the provisions of said Resolution No. 70-1022 to provide for Home Occupation Permit renewal fees to be paid coincidentally with business licenses on an annual basis on July 1 of each year,

NOW, THEREFORE, BE IT RESOLVED by the Council of the City of Modesto as follows:

SECTION 1. Fees. Filing fees for each application for Home Occupation Permits and Renewals filed pursuant to Chapter 2 of Title X of the Modesto Municipal Code are hereby established as follows:

- |   |  |
|---|--|
| A. Home Occupation Permit and Home Occupation Permit Renewal  | \$2.50 per fiscal year<br>(July 1 to June 30) or<br>any portion thereof. |
| B. All Home Occupation Permits issued on or before June 30, 1975, shall be renewed for one year on July 1, 1975, and no fee shall be charged for said Home Occupation Permit Renewals issued on July 1, 1975. |  |

SECTION 2. Repeals. Items (d) and (e) of Section 1 of City Council Resolution No. 70-1022 adopted by the City Council on October 13, 1970, are hereby rescinded. Except as otherwise provided herein the remainder of the filing fees established by City Council Resolution No. 70-1022 shall remain in full force and effect.

The foregoing resolution was introduced at a regular meeting of the Council of the City of Modesto held on the 2nd day of June, 1975, by Councilmember Dunlap, who moved its adoption, which motion being duly seconded by Councilmember Elliott, was upon roll call carried and the resolution adopted

by the following vote:

AYES: Councilmembers: Dunlap, Elliott, Kullijian, Mensinger,  
Siefkin, Mayor Davies

NOES: Councilmembers: None

ABSENT: Councilmembers: Newton

ATTEST:

W. T. Chynoweth  
W. T. CHYNOWETH, City Clerk

(SEAL)

APPROVED AS TO FORM:

By

Elwyn R. Johnson  
ELWYN R. JOHNSON, City Attorney

MODESTO CITY COUNCIL  
RESOLUTION NO. 75-630

A RESOLUTION APPROVING APPROPRIATION TRANSFER OF \$2,000 TO PAY SALARY FOR VACATION REPLACEMENT AND COVER COSTS FOR LEGAL ADVERTISING FOR THE BALANCE OF THIS FISCAL YEAR

BE IT RESOLVED by the Council of the City of Modesto that the following appropriation transfer(s) are approved:

FROM:	General Reserve (60-101)	\$2,000
TO:	Salaried wages, part time (120-14-101)	700
	Advertising, legal & other (230-14-101)	1,300

(Vacation replacement for one month was not anticipated. An unusually large number of lengthy ordinances and resolutions has depleted funds budgeted for legal advertising.)

The foregoing resolution was introduced at a regular meeting of the Council of the City of Modesto held on the 2nd day of June, 1975, by Councilman Dunlap, who moved its adoption, which motion being duly seconded by Councilman Elliott, was upon roll call carried and the resolution adopted by the following vote:

AYES: Councilmen: Dunlap, Elliott, Kullijian, Mensinger, Siefkin, Mayor Davies

NOES: Councilmen: None

ABSENT: Councilmen: Newton

ATTEST:

  
W. T. CHYNOWETH, City Clerk

MODESTO CITY COUNCIL  
RESOLUTION NO. 75-631

A RESOLUTION APPROVING REQUEST OF STANISLAUS COUNTY FOURTH OF JULY COMMITTEE FOR THE CELEBRATION BEING HELD IN THE CITY OF MODESTO JULY 4, 1975.

WHEREAS, the Stanislaus County Fourth of July Committee has filed the following requests relating to its celebration being held in the City of Modesto, Friday, July 4, 1975:

1. That I Street, between 11th and 12th Streets, be barricaded between 9:30 A.M. and 3:30 P.M.;
2. That permission be granted for the use of the City's reviewing stand with canvas top, to be placed on I Street close to the cannon in the Courthouse Park by City personnel on Wednesday, July 2nd or Thursday, July 3rd;
3. That the Committee be granted permission to use a public address system at the reviewing stand (public address system to be furnished by said Committee);
4. That the use of Del Webb Field for entertainment and display of fireworks on the evening of July 4, 1975, be approved;
5. That the parade route used in 1974 be approved as the same route to be used in 1975; and
6. That the City supply a standby fire truck.

NOW, THEREFORE, BE IT RESOLVED by the Council of the City of Modesto that the requests of the Stanislaus County Fourth of July Committee be approved, subject to the following conditions:

1. That the parade route be approved by the Police Department and Parking and Traffic Department;
2. That the use of Del Webb Field to display fireworks be approved on the following conditions:
  - (a) That the weather conditions will not create any fire hazard to the surrounding area;
  - (b) That the Committee indemnify and hold City harmless from and against any and all costs, damages, liabilities, or injuries to persons or damage to property which may arise out of or in any way be connected with the Committee's use of Del Webb Field and adjacent areas;
  - (c) That the Committee furnish to the City Clerk of City a policy or certificate of insurance evidencing Public Liability and Property Damage Insurance as shall protect the Committee and any persons employed by it, from claims for damages for personal injury or property damage which may arise out of the Committee's use of Del Webb Field and adjacent areas.

The amounts of such insurance shall be as follows:

Public Liability Insurance in an amount not less than \$100,000.00 for injuries including wrongful death to any one person, and subject to the same limits for each person in an amount not less than \$500,000.00 on account of one accident, and Property Damage Insurance in an amount not less than \$100,000.00.

Committee's liability policy and the certificate of insurance which is to be furnished to City Clerk of City shall contain a contractual liability endorsement stating that the policy is extended to cover the liability assumed by Committee under the terms of this resolution, and the liability policy and certificate of insurance to be furnished to City shall also contain a cancellation endorsement that the insurance coverage may not be cancelled nor the amount of coverage reduced until ten (10) days after receipt by the City Clerk of City of a written notice of such cancellation or reduction in coverage.

- (d) That the Committee assumes the responsibility for cleaning Del Webb Field and adjacent areas after their use;
- (e) That the City be reimbursed for any damages which may occur to Del Webb Field and City's two (2) adjacent golf courses; and
- (f) That arrangements be cleared by the Parks and Recreation and Police Department.

3. That the fire works display be conducted according to the requirements of the Fire Department of the City of Modesto as set forth in the memorandum from the Fire Chief to the City Manager dated June 4, 1975, a copy of which is attached hereto marked Exhibit "A" and made a part hereof as though set forth in full herein.

BE IT FURTHER RESOLVED that the City Clerk shall furnish Committee with a copy of this resolution, Committee shall file a written acceptance of this resolution and evidence of the required insurance with the City Clerk, and no right shall be conferred hereby until said acceptance and evidence of the required insurance is filed.

The foregoing resolution was introduced at a regular meeting of the Council of the City of Modesto held on the 9th day of June, 1975, by Councilmember Dunlap, who moved its adoption, which motion being duly seconded by Councilmember Siefkin, was upon roll call carried and the resolution adopted by the following vote:

AYES: Councilmembers: Dunlap, Elliott, Kullijian, Mensinger, Newton, Siefkin, Mayor Davies

NOES: Councilmembers: None

ABSENT: Councilmembers: None

ATTEST:

W. T. Chynoweth  
W. T. CHYNOWETH, City Clerk

(SEAL)

APPROVED AS TO FORM:

By Elwyn L. Johnson  
ELWYN L. JOHNSON, City Attorney

Manager	_____	Finance	_____
Dpy Mgr	_____	Pub Wks	_____
Attorney	✓	Bldg Insp	_____
Clerk	_____	Pks & Rec	_____
Fire	_____	Pkg & Trf	_____
Police	_____	Personnel	_____
Library	_____	Planning	_____

Date: June 4, 1975

TO: City Manager

FROM: Fire Chief

SUBJECT: Fireworks Display - July 4, 1975 - Del Webb Field

Pursuant to the provisions of Section 12648 of the Health and Safety Code of the State of California, I recommend a permit be granted with City Council approval as provided for in Section 12646 of the Health and Safety Code for the public display of fireworks to be conducted by the 4th of July Celebration Committee at Del Webb Field July 4, 1975.

I recommend the permittee be required to provide the following safety measures as a condition for conducting the fireworks display.

1. The pyrotechnic operator shall be currently licensed by the State Fire Marshal.
2. Patrol personnel be provided to prevent the unlawful and dangerous discharge of legal and illegal fireworks on the Municipal Golf Course and on the Del Webb Field property by the general public.
3. Patrol personnel be provided to control the vehicular traffic and parking during the arrival and departure of the citizens attending the display.
4. Modesto Fire Department be authorized to provide fire patrol services in the fallout area utilizing six off-duty Fire Department personnel and two reserve engine companies.
5. Discharge of fireworks to be permitted only upon the approval of the Fire Marshal who will inspect the area prior to the actual discharging and will determine if compliance has been made with required safety regulations and the wind velocity is not exceeding the knots considered safe for this display.

  
Robert S. Gunn

RSG/jal  
cc: City Attorney ✓

Exhibit "A"

MODESTO CITY COUNCIL  
RESOLUTION NO. 75-632

A RESOLUTION APPROVING PLANS AND SPECIFICATIONS AND AUTHORIZING NEW CALL FOR BIDS FOR AUTOMATIC FIRE SPRINKLER SYSTEM IN BASEMENT OF SENIOR CITIZENS BUILDING AND REJECTING BIDS OPENED MAY 27, 1975

BE IT HEREBY RESOLVED by the Council of the City of Modesto as follows:

SECTION 1. The bid for construction of an automatic fire sprinkler system in the basement of the Senior Citizens building, opened May 27, 1975, is hereby rejected.

SECTION 2. The plans and specifications for construction of an automatic fire sprinkler system in the basement of the Senior Citizens building, copies of which are on file, are hereby accepted and approved.

SECTION 3. The City Clerk is hereby authorized to call for new public competitive sealed bids for the above named project, to be opened in the office of the City Clerk, 801 11th Street, in the City of Modesto, on June 24, 1975 at 11:00 A.M. and the City Clerk is hereby directed to give notice inviting such sealed bids in the time, form, and manner provided by law.

SECTION 4. After the bids are opened, they shall be tabulated and analyzed and a report submitted to the Council at its next regular meeting.

The foregoing resolution was introduced at a regular meeting of the Council of the City of Modesto held on the 9th day of June, 1975, by Councilmember Dunlap, who moved its adoption, which motion being duly seconded by Councilmember Siefkin, was upon roll call carried and the resolution adopted by the following vote:

AYES: Councilmembers: Dunlap, Elliott, Kullijian, Mensinger,  
Newton, Siefkin, Mayor Davies

NOES: Councilmembers: None

ABSENT: Councilmembers: None

ATTEST:

  
W.T. CHYNOWETH, City Clerk

MODESTO CITY COUNCIL  
RESOLUTION NO. 75-633

A RESOLUTION ACCEPTING THE BID OF JACK FORCADE FOR CONSTRUCTION OF SUBTRUNK SEWER IN HONEY CREEK ROAD AND NIGHTINGALE DRIVE IN WOODGLEN PARK SUBDIVISION

WHEREAS, Resolution No. 75-562 , adopted by the Council of the City of Modesto on May 19, 1975 , approved the plans and specifications for the construction of subtrunk sewer in Honey Creek Road and Nightingale Drive in Woodglen Park Subdivision

and authorized the calling for bids, and

WHEREAS, the bids received for the construction of subtrunk sewer in-Honey Creek Road and Nightingale Drive in Woodglen Park Subdivision

were opened at 11:10 A.M. on June 3, 1975 and later tabulated by the Director of Public Works for the consideration of the Council, and

WHEREAS, the Director of Public Works has recommended that the bid of Jack Forcade in the amount of \$83,150.00

be accepted as the lowest responsible bid.

NOW, THEREFORE, BE IT RESOLVED by the Council of the City of Modesto that the bid of Jack Forcade in the amount of \$83,150.00

be accepted and the execution of a contract for the completion of the project by the City's designated officials be authorized.


The foregoing resolution was introduced at a regular meeting of the Council of the City of Modesto held on the 9th day of June 1975, by Councilman Dunlap , who moved its adoption, which motion being duly seconded by Councilman Siefkin , was upon roll call carried and the resolution adopted by the following vote:

AYES: Councilmen: Dunlap, Elliott, Kullijian, Mensinger, Newton, Siefkin, Mayor Davies

NOES: Councilmen: None

ABSENT: Councilmen: None

ATTEST:

  
W. T. CHYNOWETH, City Clerk

MODESTO CITY COUNCIL  
RESOLUTION NO. 75-634

A RESOLUTION ACCEPTING THE CONSTRUCTION OF DRYDEN CLUBHOUSE EXPANSION  
(Olsen Brothers)

WHEREAS, a report has been filed by the Director of Public  
Works that the construction of Dryden Clubhouse Expansion

has been completed by Olsen Brothers

in accordance with the contract agreement dated April 14, 1975,

NOW, THEREFORE, BE IT RESOLVED that the construction of  
Dryden Clubhouse Expansion

be accepted from said contractor, Olsen Brothers,

that notice of completion be filed with the Recorder of Stanislaus County and that payment of amounts due in the amount of \$4,343.00 as provided in the contract, be authorized.


The foregoing resolution was introduced at a regular meeting of the Council of the City of Modesto held on the 9th day of June, 1975, by Councilman Dunlap, who moved its adoption, which motion being duly seconded by Councilman Siefkin, was upon roll call carried and the resolution adopted by the following vote:

AYES: Councilmen: Dunlap, Elliott, Kullijian, Mensinger, Newton, Siefkin, Mayor Davies

NOES: Councilmen: None

ABSENT: Councilmen: None

ATTEST:

  
W. T. CHYNOWETH, City Clerk

MODESTO CITY COUNCIL  
RESOLUTION NO. 75-635

A RESOLUTION ACCEPTING THE CONSTRUCTION OF IMPROVEMENTS ON NEEDHAM STREET FROM HACKBERRY AVENUE TO NELLIE AVENUE (George Reed, Inc.)

WHEREAS, a report has been filed by the Director of Public Works that the construction of improvements on Needham Street from Hackberry Avenue to Nellie Avenue

has been completed by George Reed, Inc.

in accordance with the contract agreement dated September 3, 1974,

NOW, THEREFORE, BE IT RESOLVED that the construction of improvements on Needham Street from Hackberry Avenue to Nellie Avenue

be accepted from said contractor, George Reed, Inc.

that notice of completion be filed with the Recorder of Stanislaus County and that payment of amounts due in the amount of \$224,995.56 as provided in the contract, be authorized.

The foregoing resolution was introduced at a regular meeting of the Council of the City of Modesto held on the 9th day of June, 1975, by Councilman Dunlap, who moved its adoption, which motion being duly seconded by Councilman


Siefkin, was upon roll call carried and the resolution adopted by the following vote:

AYES: Councilmen: Dunlap, Elliott, Kullijian, Mensinger, Newton, Siefkin, Mayor Davies

NOES: Councilmen: None

ABSENT: Councilmen: None

ATTEST:

  
W. T. CHYNOWETH, City Clerk

MODESTO CITY COUNCIL  
RESOLUTION NO. 75-636

A RESOLUTION ACCEPTING THE BID OF THE FLINTKOTE COMPANY FOR IMPROVEMENTS IN BLOCK 308-A AT THE MUNICIPAL GOLF COURSE

WHEREAS, Resolution No. 75-556 , adopted by the Council of the City of Modesto on May 19, 1975 , approved the plans and specifications for the improvements in Block 308-A at the Municipal Golf Course

and authorized the calling for bids, and

WHEREAS, the bids received for the improvements in Block 308-A at the Municipal Golf Course

were opened at 11:00 A.M. on June 3, 1975 and later tabulated by the Director of Public Works for the consideration of the Council, and

WHEREAS, the Director of Public Works has recommended that the bid of The Flintkote Company in the amount of \$11,754.55

be accepted as the lowest responsible bid.

NOW, THEREFORE, BE IT RESOLVED by the Council of the City of Modesto that the bid of The Flintkote Company in the amount of \$11,754.55


be accepted and the execution of a contract for the completion of the project by the City's designated officials be authorized.

The foregoing resolution was introduced at a regular meeting of the Council of the City of Modesto held on the 9th day of June 1975, by Councilman Dunlap , who moved its adoption, which motion being duly seconded by Councilman Siefkin , was upon roll call carried and the resolution adopted by the following vote:

AYES: Councilmen: Dunlap, Elliott, Kullijian, Mensinger, Newton, Siefkin, Mayor Davies

NOES: Councilmen: None

ABSENT: Councilmen: None

ATTEST:   
W. T. CHYNOWETH, City Clerk

MODESTO CITY COUNCIL  
RESOLUTION NO. 75-637

A RESOLUTION OF THE COUNCIL OF THE CITY OF MODESTO  
ANNEXING TERRITORY TO THE MODESTO MUNICIPAL SEWER  
DISTRICT NO. 1 AND FIXING AND DETERMINING ITS  
BOUNDARIES. (MC HENRY-WOODROW)

WHEREAS, the Council (herein called the "Council") of the  
City of Modesto (herein called the "City") heretofore on August 15, 1966,  
duly adopted Resolution No. 66-543, which was recorded in the office of  
the County Recorder of Stanislaus County on August 16, 1966, and which  
established the Modesto Municipal Sewer District No. 1, and

WHEREAS, the Council heretofore on April 21, 1975,  
duly adopted Resolution No. 75-479 (herein called the "resolution")  
determining that the public interest and convenience require that certain  
territory designated as Modesto Municipal Sewer District No. 1 Annexation  
No. 133 be annexed to the Modesto Municipal Sewer District No. 1,  
setting forth a general description of the area proposed to be annexed,  
and naming a time and place for hearing on annexation of the territory  
proposed to be annexed and providing for notice thereof, and

WHEREAS, the resolution, together with the names of the members  
of the Council voting for and against it, was posted, mailed to property  
owners in the area proposed to be annexed and published in the time, form  
and manner required by the resolution and by the Community Facilities Law  
of 1911 (California Health and Safety Code Section 4600, et seq., herein  
called the "law") as evidenced by the affidavit of posting and mailing  
and the affidavit of publication of the resolution on file in the office  
of the City Clerk, and

WHEREAS, on Monday, June 9, 1975, at  
the hour of 7:30 P.M., at the Council Chambers, City Hall, 801 11th  
Street, Modesto, California, said hearing was duly held and no objections  
were presented to the Council to the annexation of the area proposed to  
be annexed or to the inclusion of any lands in the District except:

**No objections.**

NOW, THEREFORE, BE IT RESOLVED by the Council of the City of Modesto, as follows:

SECTION 1. Any and all objections to the annexation of the territory designated as Modesto Municipal Sewer District No. 1 Annexation No. 133 to the Modesto Municipal Sewer District No. 1 or to the inclusion of any lands in said annexation are hereby overruled.

SECTION 2. The Council hereby determines that no territory or land is included within the boundaries of the territory proposed to be annexed to said Modesto Municipal Sewer District No. 1 which will not be benefited by said district.

SECTION 3. The Council hereby annexes that certain territory designated as Modesto Municipal Sewer District No. 1 Annexation No. 133 to the Modesto Municipal Sewer District No. 1.

SECTION 4. The boundaries of the territory designated as Modesto Municipal Sewer District No. 1 Annexation No. 133, which is hereby annexed to the Modesto Municipal Sewer District No. 1, are hereby established, fixed and finally determined to be as attached hereto and made a part hereof as though set forth in full herein.

SECTION 5. This resolution is adopted and all proceedings for the annexation of territory to the District shall be taken, pursuant to the Law.

SECTION 6. A certified copy of this resolution shall be recorded in the office of the County Recorder of Stanislaus County. Upon such recordation, the territory designated as Modesto Municipal Sewer District No. 1 Annexation No. 133, shall be deemed annexed to the Modesto Municipal Sewer District No. 1. Certified copies of this resolution, certified by the City Clerk, together with a map or plat showing the boundaries of the territory annexed, shall be filed by the City Clerk with the County Assessor of Stanislaus County, the County Clerk of Stanislaus County and the State Board of Equalization, Sacramento, California.

The foregoing resolution was introduced at a regular meeting of the Council of the City of Modesto held on the 9th day of June, 1975, by Councilman Dunlap, who moved its adoption, which motion being duly seconded by Councilman Kullijian, was upon roll call carried and the resolution adopted by the following vote:

AYES: Councilmen: Dunlap, Elliott, Kullijian, Mensinger, Newton, Siefkin

NOES: Councilmen: None

ABSENT: Councilmen: Mayor Davies

ATTEST: W. T. Chynoweth  
W. T. CHYNOWETH, City Clerk

(SEAL)

APPROVED AS TO FORM:

BY Elwyn L. Johnson  
ELWYN L. JOHNSON, City Attorney

APPROVED AS TO DESCRIPTION:

BY R. Campbell  
Public Works Department

PHM  
4-29-75

October 9, 1974

MCHENRY - WOODROW ADDITION

Amended 1-28-75 as  
per Local Agency  
Formation Commission

All that real property in the State of California, County of Stanislaus being a portion of the Southeast quarter of Section 8, Township 3 South Range 9 East, Mount Diablo Base and Meridian, described as follows:

Beginning at a point on the existing City Limits as established by a Northeastern corner of the MCHENRY ADDITION (241), as per description filed October 9, 1969, as Instrument 33951, Stanislaus County Records, said point being on the center line of a public road known as Woodrow Avenue, said line also being the South line of the North half of the Southeast quarter of Section 8;

1. thence along a Northern line of ADDITION (241), and the center line of said Woodrow Avenue, North  $89^{\circ}30'00''$  West, 130.29 feet, to a Northeastern corner of the LEVELAND ADDITION (221), as per description filed August 14, 1968, as Instrument 25254, Stanislaus County Records;
2. thence along the boundary of ADDITION (221), North  $89^{\circ}30'00''$  West, 845.1 feet;
3. thence North  $01^{\circ}20'00''$  West, 270.14 feet;
4. thence South  $89^{\circ}30'00''$  East, 120.06 feet;
5. thence North  $01^{\circ}20'00''$  West, 60.03 feet;
6. thence South  $89^{\circ}30'00''$  East, 120.06 feet;
7. thence North  $01^{\circ}20'00''$  West, 544.80 feet; to a point on a Southern line of the STANDIFORD ADDITION (264), as per description filed November 3, 1970, as Instrument 36118, Stanislaus County Records;
8. thence along a Southern line of said ADDITION (264), South  $89^{\circ}35'00''$  East, 1040.31 feet, to the center line of a 110.00 foot public road known as McHenry Avenue, said line also being the East line of Section 8;
9. thence leaving the existing City Limits and along said center line of McHenry Avenue, South  $01^{\circ}20'00''$  East, 876.48 feet, to a Northwestern corner of ADDITION (241);
10. thence along the boundary of ADDITION (241), South  $01^{\circ}20'00''$  East, 145.0 feet;
11. thence North  $89^{\circ}30'00''$  West, 305.00 feet;
12. thence North  $01^{\circ}20'00''$  West, 145.00 feet, to the point of beginning, containing 23.573 Acres, more or less.

MODESTO CITY COUNCIL  
RESOLUTION NO. 75- 638

A RESOLUTION ADOPTING AN AMENDMENT TO THE MODESTO URRAN AREA GENERAL PLAN TO ADD "SAFETY, SCENIC HIGHWAYS, AND SEISMIC SAFETY ELEMENTS" THERETO; AND CERTIFYING COPIES THERETO TO THE BOARD OF SUPERVISORS OF THE COUNTY OF STANISLAUS AND TO THE CITY COUNCILS OF THE CITIES OF CERES AND RIVERBANK.

WHEREAS, pursuant to the provisions of the Government Code of the State of California, the Modesto City Planning Commission is charged with the responsibility of recommending to the City Council a comprehensive long-term general plan for the physical development of the city and land outside the city's boundaries, which, in the Commission's judgment, bears relating to the city's planning, and

WHEREAS, a General Plan for the City of Modesto entitled "Modesto-Ceres-Empire Area General Plan", was recommended by the Modesto City Planning Commission and adopted by the Council of the City of Modesto by Resolution No. 59-33 on January 23, 1959, and

WHEREAS, thereafter the Planning Commission of the City of Modesto determined and found that amendments to said adopted General Plan of the City of Modesto and surrounding urban area were in the public interest, and said General Plan was amended by Modesto City Council Resolutions:

- No. 65-695, adopted on December 27, 1965, (Land Use, Public Facilities, and Circulation)
- No. 70-235, adopted on March 16, 1970, (Housing Element, Phase #1)
- No. 72-1042, adopted on October 2, 1972, (Interim Open Space Plan)
- No. 73-671, adopted on August 6, 1973, (Open Space and Recreation Elements)
- No. 74-651, adopted on August 5, 1974, (Amended Land Use and Circulation Element)
- No. 75-364, adopted on March 10, 1975, (Phase Two Housing Element),

and

WHEREAS, the Planning Commission of the City of Modesto has determined and found that an amendment to said General Plan to add Safety, Scenic Highways, and Seismic Safety Elements is in the public interest, and

WHEREAS, the Planning Commission held a public hearing on April 22, 1975, on said proposed Safety, Scenic Highways, and Seismic Safety Elements, and

WHEREAS, the Planning Commission by Resolution No. 75-62 adopted on April 22, 1975, has approved and recommended to the City Council an amendment to the Modesto Urban Area General Plan to add Safety, Scenic Highways and Seismic Safety Elements, and

WHEREAS, the City Council held a public hearing on said amendment, as approved and recommended by the Planning Commission, on June 2, 1975, at 4:00 o'clock p.m., in the Council Chambers, in City Hall, Modesto, California, as required by law, and

WHEREAS, the City Council at said Council meeting reviewed and considered the findings of the City of Modesto Environmental Assessment Committee which resulted

in a negative declaration in regard to the environmental impact of the adoption of said amendment to the Modesto Urban Area General Plan,

NOW, THEREFORE, BE IT RESOLVED by the Council of the City of Modesto that it does hereby adopt an amendment to the Modesto Urban Area General Plan to add thereto Safety, Scenic Highways, and Seismic Safety Elements dated March, 1975, as approved and recommended by the Planning Commission, copies of which amendment are on file in the office of the Director of Planning and Community Development and in the office of the City Clerk, and which by this reference is hereby made a part hereof as though set forth in full herein.

BE IT FURTHER RESOLVED by the Council that the City Clerk is hereby directed to certify a copy of said Safety, Scenic Highways, and Seismic Safety Elements of the Modesto Urban Area General Plan to the Board of Supervisors of the County of Stanislaus, the City Council of the City of Ceres, and the City Council of the City of Riverbank.

BE IT FURTHER RESOLVED by the Council that the Director of Planning and Community Development of the City of Modesto is hereby directed to file or cause to be filed with the Stanislaus County Clerk a Notice of Determination in regard to the environmental impact of the adoption of said amendment adding Safety, Scenic Highways, and Seismic Safety Elements to the Modesto Urban Area General Plan.

The foregoing resolution was introduced at a regular meeting of the Council of the City of Modesto held on the 9th day of June, 1975, by Councilmember Elliott, who moved its adoption, which motion being duly seconded by Councilmember Dunlap, was upon roll call carried and the resolution adopted by the following vote:

AYES: Councilmembers: Dunlap, Elliott, Kullijian, Mensinger, Newton, Siefkin, Mayor Davies

NOES: Councilmembers: None

ABSENT: Councilmembers: None

ATTEST:

W. T. Chynoweth  
W. T. CHYNOWETH, City Clerk

(SEAL)

APPROVED AS TO FORM:

By

Elwyn L. Johnson  
ELWYN L. JOHNSON, City Attorney

MODESTO CITY COUNCIL  
RESOLUTION NO. 75-639

A RESOLUTION AUTHORIZING EXECUTION OF QUITCLAIM DEED  
QUITCLAIMING A CEMETERY SITE TO ACACIA MEMORIAL PARK  
ASSOCIATION, INC., A CORPORATION

BE IT RESOLVED by the Council of the City of Modesto that execution of a Quitclaim Deed quitclaiming a cemetery site to Acacia Memorial Park Association, Inc., a corporation, is hereby authorized, more particularly described as follows:

All that portion of Section 28, Township 3 South, Range 9 East, Mount Diablo Base and Meridian, more particularly described as follows:

The West 411.395 feet of Block 602 of the City of Modesto, as per map filed July 15, 1938 in Volume 13 of Maps, Stanislaus County Records.

BE IT FURTHER RESOLVED that the Mayor of the City of Modesto is hereby authorized to execute said Quitclaim Deed, attested by the City Clerk.

The foregoing resolution was introduced at a regular meeting of the Council of the City of Modesto held on the 9th day of June, 1975, by Councilmember Dunlap, who moved its adoption, which motion being duly seconded by Councilmember Siefkin, was upon roll call carried and the resolution adopted by the following vote:

AYES: Councilmembers: Dunlap, Elliott, Kullijian, Mensinger,  
Newton, Siefkin, Mayor Davies  
NOES: Councilmembers: None  
ABSENT: Councilmembers: None

ATTEST:

  
\_\_\_\_\_  
W. T. CHYNOWETH  
City Clerk

MODESTO CITY COUNCIL  
RESOLUTION NO. 75-640

A RESOLUTION AUTHORIZING EXECUTION OF QUITCLAIM DEED  
QUITCLAIMING A CEMETERY SITE TO MODESTO CEMETERY  
ASSOCIATION, A CORPORATION

BE IT RESOLVED by the Council of the City of  
Modesto that execution of a quitclaim deed quitclaiming  
a cemetery site to Modesto Cemetery Association, a  
Corporation, is hereby authorized, more particularly  
described as follows:

All that portion of Section 28, Township 3  
South, Range 9 East, Mount Diablo Base and  
Meridian, more particularly described as  
follows:

All of Blocks 600 and 602 except the West  
411.395 feet of Block 602 of the City of  
Modesto as per map filed July 15, 1938 in  
Volume 13 of Maps, Stanislaus County Records.

BE IT FURTHER RESOLVED that the Mayor of the City  
of Modesto is hereby authorized to execute said quitclaim  
deed, attested by the City Clerk.


The foregoing resolution was introduced at a regular  
meeting of the Council of the City of Modesto held on the  
9th day of June, 1975, by Councilmember Dunlap, who moved  
its adoption, which motion being duly seconded by Council-  
member Siefkin, was upon roll call carried and the resolution  
adopted by the following vote:

AYES: Councilmembers: Dunlap, Elliott, Kullijian, Mensinger,  
Newton, Siefkin, Mayor Davies

NOES: Councilmembers: None

ABSENT: Councilmembers: None

ATTEST:

  
\_\_\_\_\_  
W. T. CHYNOWETH  
City Clerk

MODESTO CITY COUNCIL  
RESOLUTION NO. 75-641

A RESOLUTION WAIVING THE BOND REDEMPTION CHARGE  
FOR RESIDENTIAL, COMMERCIAL AND INDUSTRIAL  
PROPERTY FOR THE 1975-76 FISCAL YEAR.

WHEREAS, Section 5-6.04 of the Modesto Municipal Code provides that each person owning property within the Modesto Municipal Sewer District No. 1 shall pay a bond redemption charge to the City for connecting to the sewage system, and

WHEREAS, subsection (a) of said Section 5-6.04 provides that the bond redemption charge per residential dwelling unit, mobile home or mobile home space in a mobile home park shall increase at the rate of \$25.00 per dwelling unit annually on July 1st of each year, unless specifically waived for the year involved by resolution of the City Council, and

WHEREAS, the City staff has made a detailed review of revenue and expenditures and has recommended that the \$25.00 increase be waived for 1975-76 fiscal year, and

WHEREAS, subsection (b) of said Section 5-6.04 provides that the bond redemption charge of commercial and industrial property per acre shall increase at the rate of \$100.00 per acre annually on July 1st of each year, unless specifically waived for the year involved by resolution of the City Council, and that churches shall pay the commercial bond redemption charge, and

WHEREAS, the City staff has made a detailed review of revenue and expenditures and has recommended that the \$100.00 increase be waived for the 1975-76 fiscal year,

NOW, THEREFORE, BE IT RESOLVED by the Council of the City of Modesto that pursuant to the provisions of subsection (a) of Section 5-6.04 of the Modesto Municipal Code that it hereby waives the \$25.00 increase for the 1975-76 fiscal year in the bond redemption charge for connecting residential dwelling units, mobile homes and mobile home spaces in mobile home parks to the sewage system.

BE IT FURTHER RESOLVED by the Council of the City of Modesto that pursuant to the provisions of subsection (b) of Section 5-6.04 of the Modesto Municipal Code that it hereby waives the \$100.00 increase for the 1975-76 fiscal year in the bond redemption charge for connecting commercial and industrial property per acre to the sewage system, including the commercial bond redemption charge applicable to churches.

The foregoing resolution was introduced at a regular meeting of the Council of the City of Modesto held on the 9th day of June, 1975, by Councilmember Dunlap, who moved its adoption, which motion being duly seconded by Councilmember Siefkin, was upon roll call carried and the resolution adopted by the following vote:

AYES: Councilmembers: Dunlap, Elliott, Kullijian, Mensinger, Newton, Siefkin, Mayor Davies

NOES: Councilmembers: None

ABSENT: Councilmembers: None

ATTEST:

W. T. Chynoweth  
W. T. CHYNOWETH, City Clerk

(SEAL)

APPROVED AS TO FORM:

By

Elwyn L. Johnson  
ELWYN L. JOHNSON, City Attorney

MODESTO CITY COUNCIL  
RESOLUTION NO. 75-642

A RESOLUTION APPROVING RIGHT OF WAY AGREEMENT BETWEEN THE CITY OF MODESTO AND RICHARD W. BEALL AND CAROL E. BEALL AND ACCEPTING EASEMENT DEED

BE IT HEREBY RESOLVED by the Council of the City of Modesto that the right of way agreement between the City of Modesto and Richard W. Beall and Carol E. Beall for easement deed for Project No. LA 75-5, Parcel No. 204-8, is hereby approved. For further particulars, reference is made to a copy of the agreement on file in the office of the City Clerk.

BE IT FURTHER RESOLVED that the City Manager and City Clerk are hereby authorized and directed to execute said right of way agreement on behalf of the City of Modesto.

The foregoing resolution was introduced at a regular meeting of the Council of the City of Modesto held on the 9th day of June, 1975, by Councilmember Dunlap, who moved its adoption, which motion being duly seconded by Councilmember Siefkin, was upon roll call carried and the resolution adopted by the following vote:

AYES: Councilmembers: Dunlap, Elliott, Kullijian, Mensinger, Newton, Siefkin, Mayor Davies

NOES: Councilmembers: None

ABSENT: Councilmembers: None

ATTEST:

  
\_\_\_\_\_  
W. T. CHYNOWETH  
City Clerk

MODESTO CITY COUNCIL  
RESOLUTION NO. 75-643

A RESOLUTION ACCEPTING IMPROVEMENTS IN McHENRY ESTATES NO. 4  
SUBDIVISION AND AUTHORIZING RELEASE OF SUBDIVISION BONDS UPON  
EXPIRATION OF STATUTORY LIEN PERIODS

WHEREAS, State Savings & Loan, a corporation, subdivider of McHenry Estates No. 4 Subdivision, has filed a faithful performance bond and labor and materials bond in the amount of \$337,500, (\$224,900 for faithful performance; \$112,450 for labor and materials) to guarantee the improvements in McHenry Estates No. 4 Subdivision; and

WHEREAS, the Director of Public Works in a memorandum dated June 4, 1975 has stated that all work required by the subdivision agreement for McHenry Estates No. 4 Subdivision has been completed to the satisfaction of the Public Works Department; and

WHEREAS, the Director of Public Works has indicated that it would be in order for the City Council to accept the improvements as complete and to authorize the City Clerk to record a Notice of Completion and release the bonds in the amount of \$337,500 upon expiration of the statutory lien periods.

NOW, THEREFORE, BE IT HEREBY RESOLVED by the Council of the City of Modesto:

1. That the improvements in McHenry Estates No. 4 Subdivision be, and they are hereby accepted:

2. That the City Clerk be, and he is hereby authorized to Record a Notice of Completion covering the completion of improvements in McHenry Estates No. 4 Subdivision;

3. That the City Clerk be, and he is hereby authorized to release the subdivision bonds in the amount of \$337,500 filed by State Savings & Loan to guarantee faithful performance and labor and materials in McHenry Estates No. 4 Subdivision upon expiration of the statutory lien periods.


The foregoing resolution was introduced at a regular meeting of the Council of the City of Modesto held on the 9th day of June, 1975, by Councilmember Dunlap, who moved its adoption, which motion being duly seconded by Councilmember Siefkin, was upon roll call carried and the resolution adopted by the following vote:

AYES: Councilmembers: Dunlap, Elliott, Kullijian, Mensinger,  
Newton, Siefkin, Mayor Davies

NOES: Councilmembers: None

ABSENT: Councilmembers: None

ATTEST:

  
\_\_\_\_\_  
W. T. CHYNOWETH  
City Clerk

MODESTO CITY COUNCIL  
RESOLUTION NO. 75-644

A RESOLUTION ACCEPTING THE PLANNING GRANT  
OFFER FROM THE FEDERAL AVIATION ADMINISTRATION.  
(Project No. A-06-0153-01)

WHEREAS, the Federal Aviation Administration has prepared a Planning  
Grant Offer for Project No. A-06-0153-01, and

WHEREAS, the Council of the City of Modesto desires to accept the  
Planning Grant Offer, which is attached hereto and made a part of this resolution,

NOW, THEREFORE, BE IT RESOLVED and it is so ordered, that the  
City of Modesto accepts the Planning Grant Offer, and the City Manager be  
authorized to sign, and the City Clerk to attest the Planning Grant Agreement on  
behalf of the City of Modesto.

The foregoing resolution was introduced at a regular meeting of the  
Council of the City of Modesto held on the 9th day of June, 1975, by  
Councilmember Dunlap, who moved its adoption, which motion being  
duly seconded by Councilmember Siefkin, was upon roll call carried and  
the resolution adopted by the following vote:

AYES: Councilmembers: Dunlap, Elliott, Kullijian, Mensinger,  
Newton, Siefkin, Mayor Davies  
NOES: Councilmembers: None  
ABSENT: Councilmembers: None

ATTEST: W. T. Chynoweth  
W. T. CHYNOWETH, City Clerk

(SEAL)

APPROVED AS TO FORM:

By Elwyn L. Johnson  
ELWYN L. JOHNSON, City Attorney

MODESTO CITY COUNCIL  
RESOLUTION NO. 75-645

A RESOLUTION APPROVING AGREEMENT BETWEEN THE CITY OF MODESTO AND ARNOLD THOMPSON ASSOCIATES, INC FOR PREPARATION OF AN AIRPORT MASTER PLAN FOR MODESTO CITY-COUNTY AIRPORT/HARRY SHAM FIELD, MODESTO, CALIFORNIA

BE IT HEREBY RESOLVED by the Council of the City of Modesto that the agreement between the City of Modesto and Arnold Thompson Associates, Inc. for preparation of an Airport Master Plan for Modesto City-County Airport/Harry Sham Field, Modesto, California, be, and it is hereby approved.

BE IT FURTHER RESOLVED that the execution of said Agreement by the City Manager, attested by the City Clerk, is hereby authorized.

The foregoing resolution was introduced at a regular meeting of the Council of the City of Modesto held on the 9th day of June, 1975, by Councilmember Dunlap, who moved its adoption, which motion being duly seconded by Councilmember Siefkin, was upon roll call carried and the resolution adopted by the following vote:

AYES: Councilmembers: Dunlap, Elliott, Kullijian, Mensinger,  
Newton, Siefkin, Mayor Davies  
NOES: Councilmembers: None  
ABSENT: Councilmembers: None

ATTEST:

  
\_\_\_\_\_  
W. T. CHYNOWETH  
City Clerk

MODESTO CITY COUNCIL  
RESOLUTION NO. 75-646

A RESOLUTION SETTING TIME AND PLACE FOR HEARING PROPOSED GRANTING OF AN UNCLASSIFIED USE PERMIT TO CLARENCE E. SIMPSON TO ALLOW CONVERSION OF THE GOLDEN YEARS CONVALESCENT HOSPITAL TO A RESIDENTIAL CENTER FOR DEVELOPMENTALLY HANDICAPPED CHILDREN AT 1344 E. ORANGEBURG

BE IT HEREBY RESOLVED by the Council of the City of Modesto that Jonday, July 14, 1975 , at 7:35 P.M. in the Council Chambers, City Hall, 801 Eleventh Street, Modesto, California is hereby set as the time and place for consideration of application of Clarence E. Simpson for unclassified use permit to allow conversion of the Golden Years Convalescent Hospital to a residential center for developmentally handicapped children.

The foregoing resolution was introduced at a regular meeting of the Council of the City of Modesto held on the 9th day of June , 19 75 , by Councilman Dunlap , who moved its adoption, which motion being duly seconded by Councilman Siefkin , was upon roll call carried and the resolution adopted by the following vote:

AYES: Councilmen: Dunlap, Elliott, Kullijian, Mensinger, Newton, Siefkin, Mayor Davies

NOES: Councilmen: None

ABSENT: Councilmen: None

ATTEST:

  
W. T. CHYNOWETH, City Clerk

MODESTO CITY COUNCIL  
RESOLUTION NO. 75- 647

A RESOLUTION AMENDING THE BUDGET TO TRANSFER AN AMOUNT FROM THE REVENUE SHARING FUND TO THE SPECIAL GAS TAX STREET IMPROVEMENT FUND.

WHEREAS project savings for Revenue Sharing Entitlement III Planned Use Projects have been:

<u>Project No.</u>		<u>Amount</u>
8274	Marshall Park Development	\$ 1,698
8327	Sutter Park Development	2,050
8385	Thousand Oaks Park Development	6,933

WHEREAS, interest earned on Revenue Sharing Entitlement III money to June 30, 1974, is \$21,180, and

WHEREAS, for the City of Modesto to retain entitlement to unused increments of Planned Use Projects for Entitlement III and such interest earnings, they must be applied to an approved Revenue Sharing Project prior to June 30, 1975, and

WHEREAS, the City Council desires to transfer said Thirty-One Thousand, Eight Hundred Sixty-One Dollars (\$31,861) from the Revenue Sharing Fund to the Special Gas Tax Fund to finance construction costs of the Briggsmore-Prescott-McHenry Street Project, an approved Revenue Sharing Project,

NOW, THEREFORE, BE IT RESOLVED that said Thirty-One Thousand, Eight Hundred Sixty-One Dollars (\$31,861) be transferred from the Revenue Sharing Fund (Fund No. 611) to the Special Gas Tax Street Improvement Fund (Fund No. 207).

BE IT FURTHER RESOLVED that said Thirty-One Thousand, Eight Hundred Sixty-One Dollars (\$31,861) be appropriated in the Briggsmore/Prescott to McHenry Street Project Account (Account No. 8715-1) in the Special Gas Tax Street Improvement Fund, thereby increasing the Revenue Sharing Funds allocated to this project from \$280,286 to \$312,147.

BE IT FURTHER RESOLVED that the Director of Finance is hereby authorized to take the necessary steps to implement the provisions of this resolution.

The foregoing resolution was introduced at a regular meeting of the Council of the City of Modesto held on the 9th day of June, 1975, by Councilmember Dunlap, who moved its adoption, which motion being duly seconded by Councilmember Siefkin, was upon roll call carried and the resolution adopted by the following vote:

AYES: Councilmembers: Dunlap, Elliott, Kullijian, Mensinger,  
Newton, Siefkin, Mayor Davies  
NOES: Councilmembers: None  
ABSENT: Councilmembers: None

ATTEST:

  
W. T. CHYNOWETH, City Clerk

(SEAL)

APPROVED AS TO FORM:

  
ELWYN L. JOHNSON, City Attorney

MODESTO CITY COUNCIL  
RESOLUTION NO. 75-648

A RESOLUTION APPOINTING MEMBERS OF THE MODESTO YOUTH COMMISSION, SAMEE ROBERTS, TERESA FEENEY, GARY SWANN, NICK BOODROOKAS, DONNA RUHNOW AND ANDREA MENGHETTI, FOR TERMS ENDING JUNE, 1976

WHEREAS, Section 1102 of the Charter of the City of Modesto authorizes the City Council to appoint members to various Boards and Commissions;

NOW, THEREFORE, BE IT RESOLVED by the Council of the City of Modesto as follows:

SECTION 1. The following persons are hereby appointed to the Modesto Youth Commission for the term ending June, 1976:

Miss Andrea Menghetti  
Modesto High School Senior  
5019 Maze Blvd.  
Modesto, California 95351

Miss Samee Roberts  
Beyer High School Junior  
2909 Windsor  
Modesto, California 95355

Mr. Nick Boodrookas  
Downey High School Senior  
605 Auburn Avenue  
Modesto, California

Miss Teresa Feeney  
Central Catholic High Junior  
501 Robin Hood Drive  
Modesto, California

Miss Donna Ruhnow  
Downey High School Junior  
P. O. Box 2681  
Modesto, California 95351

Mr. Gary Swann  
Davis High School Junior  
3408 West Point  
Modesto, California

SECTION 2. The City Clerk is hereby directed to transmit a copy of this resolution to the newly appointed members of the Modesto Youth Commission and the Secretary thereof.


The foregoing resolution was introduced at a regular meeting of the Council of the City of Modesto held on the 9th day of June, 1975, by Councilmember Dunlap, who moved its adoption, which motion being duly seconded by Councilmember Mensinger, was upon roll call carried and the resolution adopted by the following vote:

AYES: Councilmembers: Dunlap, Elliott, Kullijian, Mensinger,  
Newton, Siefkin, Mayor Davies

NOES: Councilmembers: None

ABSENT: Councilmembers: None

ATTEST:

  
W. T. CHYNOWETH, City Clerk

MODESTO CITY COUNCIL  
RESOLUTION NO. 75-649

RESOLUTION APPROVING THE PLANNED USE REPORT FOR THE ENTITLEMENT PERIOD ENDING JUNE 30, 1976 FOR REVENUE SHARING FUNDS UNDER THE STATE AND LOCAL FISCAL ASSISTANCE ACT OF 1972

WHEREAS, the State and Local Fiscal Assistance Act of 1972 requires each government recipient of revenue sharing funds to submit to the Department of the Treasury, Office of Revenue Sharing, a Planned Use Report for each entitlement period, and

WHEREAS, the State and Local Federal Assistance Act of 1972 requires each government to publish each Planned Use Report in a local newspaper of general circulation in addition to submitting said report to the Department of the Treasury, Office of Revenue Sharing.

NOW, THEREFORE, BE IT RESOLVED by the Council of the City of Modesto that the attached Planned Use Report for the entitlement period ending June 30, 1976 is hereby approved.

BE IT FURTHER RESOLVED THAT THE Planned Expenditures for the projects listed in said report shall be as follows and in the amounts specified:

PROJECT

342	Multi-Purpose Building/Project with School District	\$165,000
907	City Hall Expansion	767,060
366	Renovation, J. C. Swimming Pool	<u>21,000</u>
	Total Revenue Sharing Projects 1975-76 Fiscal Year	<u>\$953,060</u>

The foregoing resolution was introduced at an adjourned regular meeting of the Council of the City of Modesto held on June 10, 1975 by Councilmember Mensinger, who moved its adoption, which motion being duly seconded by Councilmember Dunlap, was upon roll call carried and the resolution adopted by the following vote:

AYES: Councilmembers: Dunlap, Mensinger, Siefkin,  
Mayor pro tempore Elliott

NOES: Councilmembers: None

ABSENT: Councilmembers: Kullijian, Newton, Mayor Davies

ATTEST:   
W. T. CHYNOWETH  
City Clerk

MODESTO CITY COUNCIL  
RESOLUTION NO. 75-650

A RESOLUTION ACCEPTING THE BID OF JONES CHEMICAL INC. TO FURNISH  
ANNUAL REQUIREMENTS OF LIQUID CHLORINE, ENDING JUNE 30, 1976

WHEREAS, Resolution No. 75-558 , adopted by the Council of the  
City of Modesto on May 19, 1975 , approved the plans and speci-  
fications for the furnishing of annual requirements of liquid chlorine  
and authorized the calling for bids, and

WHEREAS, the bids received for the furnishing of annual requirements  
of liquid chlorine  
were opened at 2:15 P.M. on June 3, 1975 and later tabulated  
by the Director of Finance for the consideration of the Council,  
and

WHEREAS, the Director of Finance has recommended that  
the bid of Jones Chemicals, Inc. at an estimated cost of \$122,400.00  
be accepted as the lowest responsible bid.

NOW, THEREFORE, BE IT RESOLVED by the Council of the City of Modesto  
that the bid of Jones Chemicals, Inc. in the estimated cost of \$122,400.00  
be accepted and the execution of a contract for the completion of the  
project by the City's designated officials be authorized.

The foregoing resolution was introduced at a regular meeting of  
the Council of the City of Modesto held on the 16th day of June,  
1975, by Councilman Dunlap , who moved its adoption, which motion  
being duly seconded by Councilman Mensinger , was upon roll call carried  
and the resolution adopted by the following vote:

AYES: Councilmen: Dunlap, Elliott, Kullijian, Mensinger,  
Siefkin, Vice Mayor Newton  
NOES: Councilmen: None  
ABSENT: Councilmen: Mayor Davies

ATTEST:   
W. T. CHYNOWETH, City Clerk

MODESTO CITY COUNCIL  
RESOLUTION NO. 75-651

A RESOLUTION ACCEPTING THE BID OF M. J. RUDDY & SON FOR FURNISHING ANNUAL REQUIREMENTS OF CONCRETE MIX AGGREGATE, FILL SAND, AGGREGATE BASE MATERIAL AND CRUSHED ROCK SCREENINGS, ENDING JUNE 30, 1976

WHEREAS, Resolution No. 75-577 , adopted by the Council of the City of Modesto on May 27, 1975 , approved the plans and specifications for the furnishing of annual requirements of concrete mix aggregate, fill sand, aggregate base material and crushed rock screenings, ending June 30, 1976 and authorized the calling for bids, and

WHEREAS, the bids received for the furnishing of annual requirements of concrete mix aggregate, fill sand, aggregate base material and crushed rock screenings, ending June 30, 1976 were opened at 2:10 P.M. on June 10, 1975 and later tabulated by the Director of Finance for the consideration of the Council, and

WHEREAS, the Director of Finance has recommended that the bid of M. J. Ruddy & Son for Concrete Mix Aggregate at \$3.10/ton, Fill Sand at \$2.50/ton, Aggregate Base Material at \$2.85/ton and Crushed Rock Screenings at \$4.50/ton be accepted as the lowest responsible bid.

NOW, THEREFORE, BE IT RESOLVED by the Council of the City of Modesto that the bid of M. J. Ruddy & Son for Concrete Mix Aggregate at \$3.10/ton, Fill Sand at \$2.50/ton, Aggregate Base Material at \$2.85/ton, and Crushed Rock Screenings at \$4.50/ton be accepted and the execution of a contract for the completion of the project by the City's designated officials be authorized.

The foregoing resolution was introduced at a regular meeting of the Council of the City of Modesto held on the 16th day of June, 1975, by Councilman Dunlap , who moved its adoption, which motion being duly seconded by Councilman Mensinger , was upon roll call carried and the resolution adopted by the following vote:

AYES: Councilmen: Dunlap, Elliott, Kullijian, Mensinger, Siefkin, Vice Mayor Newton

NOES: Councilmen: None

ABSENT: Councilmen: Mayor Davies

ATTEST:   
W. T. CHYNOWETH, City Clerk

MODESTO CITY COUNCIL  
RESOLUTION NO. 75-652

A RESOLUTION ACCEPTING THE BID OF THE FLINTKOTE CO. FOR FURNISHING ANNUAL REQUIREMENTS OF FINE AGGREGATE AND DRAIN ROCK, ENDING JUNE 30, 1976

WHEREAS, Resolution No. 75-577 , adopted by the Council of the City of Modesto on May 27, 1975 , approved the plans and specifications for the furnishing of annual requirements of Fine Aggregate and Drain Rock, ending June 30, 1976 and authorized the calling for bids, and

WHEREAS, the bids received for the furnishing of annual requirements of Fine Aggregate and Drain Rock, ending June 30, 1976 were opened at 2:10 P.M. on June 10, 1975 and later tabulated by the Director of Finance for the consideration of the Council, and

WHEREAS, the Director of Finance has recommended that the bid of The Flintkote Co. to furnish annual requirements of Fine Aggregate at \$3.45/ton and Drain Rock at \$2.85/ton be accepted as the lowest responsible bid.

NOW, THEREFORE, BE IT RESOLVED by the Council of the City of Modesto that the bid of The Flintkote Co. to furnish annual requirements of Fine Aggregate at \$3.45/ton and Drain Rock at \$2.85/ton be accepted and the execution of a contract for the completion of the project by the City's designated officials be authorized.

The foregoing resolution was introduced at a regular meeting of the Council of the City of Modesto held on the 16th day of June, 1975, by Councilman Dunlap , who moved its adoption, which motion being duly seconded by Councilman Mensinger , was upon roll call carried and the resolution adopted by the following vote:

AYES: Councilmen: Dunlap, Elliott, Kullijian, Mensinger, Siefkin, Vice Mayor Newton

NOES: Councilmen: None

ABSENT: Councilmen: Mayor Davies

ATTEST:

  
W. T. CHYNOWETH, City Clerk

MODESTO CITY COUNCIL  
RESOLUTION NO. 75-653

RESOLUTION REJECTING ALL BIDS RECEIVED FOR TRAFFIC SIGNALS AND STREET LIGHTING ON DOWNEY AVENUE BETWEEN I STREET AND McHENRY AVENUE

BE IT RESOLVED by the Council of the City of Modesto that all bids received for traffic signals and street lighting on Downey Avenue between I street and McHenry Avenue, opened June 3, 1975 at 2:00 p.m., are hereby rejected.

The foregoing resolution was introduced at a regular meeting of the Council of the City of Modesto held on the 16th day of June, 1975 by Councilmember Mensinger, who moved its adoption, which motion being duly seconded by Councilmember Kullijian, was upon roll call carried and the resolution adopted by the following vote:

AYES: Councilmembers: Dunlap, Elliott, Kullijian, Mensinger, Siefkin, Vice Mayor Newton  
NOES: Councilmembers: None  
ABSENT: Councilmembers: Mayor Davies

ATTEST:

  
W. T. CHYNOWETH  
City Clerk

MODESTO CITY COUNCIL  
RESOLUTION NO. 75-654

RESOLUTION DETERMINING THAT TRAFFIC SIGNALS ON DOWNEY AVENUE  
BETWEEN I STREET AND McHENRY AVENUE ARE NOT NEEDED AND AUTHOR-  
IZING RETURN OF UNEXPENDED BALANCE OF DEPOSIT

WHEREAS, Resolution No. 73-163 adopted by the Council of the City of Modesto on February 20, 1973 required the Modesto Affiliated Church Housing Corporation to deposit with the City of Modesto the sum of \$10,000 to be applied to the cost of construction of a pedestrian actuated traffic signal to be located on Downey Avenue between I Street and McHenry Avenue; and


WHEREAS, the Director of Parking and Traffic in a memorandum dated June 11, 1975 has determined that the mid-block traffic signal on Downey Avenue between I Street and McHenry Avenue, is not needed and has recommended that the unexpended portion of the \$10,000 deposited with the City of Modesto by Modesto Affiliated Church Housing Corporation for application to the cost of construction of the traffic signal, be refunded.

NOW, THEREFORE, BE IT RESOLVED by the Council of the City of Modesto that it hereby authorizes release of the \$10,000 deposited with the City of Modesto by the Modesto Affiliated Church Housing Corporation for application to the cost of construction of a pedestrian actuated traffic signal on Downey Avenue between I Street and McHenry Avenue, after adding interest and deducting expenses, both to be determined by the City Manager.

The foregoing resolution was introduced at a regular meeting of the Council of the City of Modesto held on the 16th day of June, 1975 by Councilmember Mensinger, who moved its adoption, which motion being duly seconded by Councilmember Kullijian, was upon roll call carried and the resolution adopted by the following vote:

AYES: Councilmembers: Dunlap, Elliott, Kullijian, Mensinger,  
Siefkin, Vice Mayor Newton  
NOES: Councilmembers: None  
ABSENT: Councilmembers: Mayor Davies

ATTEST:

  
W. T. CHINOWETH  
City Clerk

MODESTO CITY COUNCIL  
RESOLUTION NO. 75-655

A RESOLUTION ACCEPTING THE BID OF JOE MARTIN FOR CONSTRUCTION OF COFFEE TERRACE NO. 4 WATERLINES

WHEREAS, Resolution No. 75-585 , adopted by the Council of the City of Modesto on May 27, 1975 , approved the plans and specifications for the construction of Coffee Terrace No. 4 Waterlines

and authorized the calling for bids, and

WHEREAS, the bids received for the construction of Coffee Terrace No. 4 Waterlines

were opened at 11:00 A.M. on June 10, 1975 and later tabulated by the Director of Public Works for the consideration of the Council, and

WHEREAS, the Director of Public Works has recommended that the bid of Joe Martin in the amount of \$18,091.00

be accepted as the lowest responsible bid.

NOW, THEREFORE, BE IT RESOLVED by the Council of the City of Modesto that the bid of Joe Martin in the amount of \$18,091.00

be accepted and the execution of a contract for the completion of the project by the City's designated officials be authorized.


The foregoing resolution was introduced at a regular meeting of the Council of the City of Modesto held on the 16th day of June, 1975, by Councilman Dunlap , who moved its adoption, which motion being duly seconded by Councilman Mensinger , was upon roll call carried and the resolution adopted by the following vote:

AYES: Councilmen: Dunlap, Elliott, Kullijian, Mensinger, Siefkin, Vice Mayor Newton

NOES: Councilmen: None

ABSENT: Councilmen: Mayor Davies

ATTEST:

  
W. T. CHYNOWETH, City Clerk

MODESTO CITY COUNCIL  
RESOLUTION NO. 75-656

A RESOLUTION ACCEPTING THE BID OF SUNRISE SLURRY SEAL CO. FOR SURFACE TREATMENT BY THE SLURRY SEAL METHOD - 10TH STREET BETWEEN NEEDHAM STREET AND "G" STREET

WHEREAS, Resolution No. 75-586 , adopted by the Council of the City of Modesto on May 27, 1975 , approved the plans and specifications for the Surface Treatment by the Slurry Seal Method - 10th Street between Needham Street and "G" Street and authorized the calling for bids, and

WHEREAS, the bids received for the Surface Treatment by the Slurry Seal Method - 10th Street between Needham Street and "G" Street were opened at 11:10 A.M. on June 10, 1975 and later tabulated by the Director of Public Works for the consideration of the Council, and

WHEREAS, the Director of Public Works has recommended that the bid of Sunrise Slurry Seal Co. in the amount of \$5,580.22

be accepted as the lowest responsible bid.

NOW, THEREFORE, BE IT RESOLVED by the Council of the City of Modesto that the bid of Sunrise Slurry Seal Co. in the amount of \$5,580.22

be accepted and the execution of a contract for the completion of the project by the City's designated officials be authorized.


The foregoing resolution was introduced at a regular meeting of the Council of the City of Modesto held on the 16th day of June, 1975, by Councilman Dunlap , who moved its adoption, which motion being duly seconded by Councilman Mensinger , was upon roll call carried and the resolution adopted by the following vote:

AYES: Councilmen: Dunlap, Elliott, Kullijian, Mensinger, Siefkin, Vice Mayor Newton

NOES: Councilmen: None

ABSENT: Councilmen: Mayor Davies

ATTEST:

  
W. T. CHYNOWETH, City Clerk

MODESTO CITY COUNCIL  
RESOLUTION NO. 75-657

A RESOLUTION APPROVING PLANS AND SPECIFICATIONS AND AUTHORIZING CALL  
FOR BIDS FOR SCENIC-SONOMA-ORANGEBURG DRAINAGE SYSTEM - SOUTH PORTION

BE IT HEREBY RESOLVED by the Council of the City of Modesto as follows:

SECTION 1. The plans and specifications for Scenic-Sonoma-Orangeburg Drainage System - South Portion

copies of which are on file, are hereby accepted and approved.


SECTION 2. The City Clerk is hereby authorized to call for public competitive sealed bids for the above named project, to be opened in the office of the City Clerk, 801 11th Street, in the City of Modesto, on July 1, 1975 at 11:10 A.M. and the City Clerk is hereby directed to give notice inviting such sealed bids in the time, form, and manner provided by law.

SECTION 3. After the bids are opened, they shall be tabulated and analyzed and a report submitted to the Council at its next regular meeting.

The foregoing resolution was introduced at a regular meeting of the Council of the City of Modesto held on the 16th day of June, 1975, by Councilmember Dunlap, who moved its adoption, which motion being duly seconded by Councilmember Mensinger, was upon roll call carried and the resolution adopted by the following vote:

AYES: Councilmembers: Dunlap, Elliott, Kullijian, Mensinger, Siefkin, Vice Mayor Newton  
NOES: Councilmembers: None  
ABSENT: Councilmembers: Mayor Davies

ATTEST:

  
W. T. CHYNOWETH, City Clerk

MODESTO CITY COUNCIL  
RESOLUTION NO. 75-658

A RESOLUTION APPROVING PLANS AND SPECIFICATIONS AND AUTHORIZING CALL FOR BIDS FOR CONSTRUCTION OF BUILDING NO. 5 AT THE CITY OF MODESTO CORPORATION YARD

BE IT HEREBY RESOLVED by the Council of the City of Modesto as follows:

SECTION 1. The plans and specifications for construction of Building No. 5 at the City of Modesto Corporation Yard copies of which are on file, are hereby accepted and approved.


SECTION 2. The City Clerk is hereby authorized to call for public competitive sealed bids for the above named project, to be opened in the office of the City Clerk, 801 11th Street, in the City of Modesto, on July 15, 1975 at 11:00 A.M. and the City Clerk is hereby directed to give notice inviting such sealed bids in the time, form, and manner provided by law.

SECTION 3. After the bids are opened, they shall be tabulated and analyzed and a report submitted to the Council at its next regular meeting.

The foregoing resolution was introduced at a regular meeting of the Council of the City of Modesto held on the 16th day of June, 1975, by Councilmember Dunlap, who moved its adoption, which motion being duly seconded by Councilmember Mensinger, was upon roll call carried and the resolution adopted by the following vote:

AYES:	Councilmembers:	Dunlap, Elliott, Kullijjan, Mensinger, Siefkin, Vice Mayor Newton
NOES:	Councilmembers:	None
ABSENT:	Councilmembers:	Mayor Davies

ATTEST:

  
\_\_\_\_\_  
W. T. CHYNOWETH, City Clerk

MODESTO CITY COUNCIL  
RESOLUTION NO. 75-659

A RESOLUTION APPROVING PLANS AND SPECIFICATIONS AND AUTHORIZING CALL  
FOR BIDS FOR CONSTRUCTION OF WYLDEWOOD MEADOW WATERLINE

BE IT HEREBY RESOLVED by the Council of the City of Modesto as follows:

SECTION 1. The plans and specifications for construction of Wyldewood Meadow Waterline copies of which are on file, are hereby accepted and approved.


SECTION 2. The City Clerk is hereby authorized to call for public competitive sealed bids for the above named project, to be opened in the office of the City Clerk, 801 11th Street, in the City of Modesto, on July 1, 1975 at 11:00 A.M. and the City Clerk is hereby directed to give notice inviting such sealed bids in the time, form, and manner provided by law.

SECTION 3. After the bids are opened, they shall be tabulated and analyzed and a report submitted to the Council at its next regular meeting.

The foregoing resolution was introduced at a regular meeting of the Council of the City of Modesto held on the 16th day of June, 1975, by Councilmember Dunlap, who moved its adoption, which motion being duly seconded by Councilmember Mensinger, was upon roll call carried and the resolution adopted by the following vote:

AYES: Councilmembers: Dunlap, Elliott, Kullijian, Mensinger, Siefkin, Vice Mayor Newton  
NOES: Councilmembers: None  
ABSENT: Councilmembers: Mayor Davies

ATTEST:

  
W. T. CHYNOWETH, City Clerk

MODESTO CITY COUNCIL  
RESOLUTION NO. 75-660

A RESOLUTION APPROVING AGREEMENT BETWEEN THE CITY OF MODESTO AND BERTOLOTTI DISPOSAL SERVICE IN CONNECTION WITH LICENSE FOR COLLECTING GARBAGE

BE IT HEREBY RESOLVED by the Council of the City of Modesto that the agreement between the City of Modesto and Bertolotti Disposal Service  
~~for~~ in connection with license for collecting garbage

be, and it is hereby approved.

BE IT FURTHER RESOLVED that the execution of said agreement by the designated city officials be authorized.

The foregoing resolution was introduced at a regular meeting of the Council of the City of Modesto held on the 16th day of June , 1975, by Councilmember Elliott , who moved its adoption, which motion being duly seconded by Councilmember Dunlap , was upon roll call carried and the resolution adopted by the following vote:

AYES:	Councilmembers:	Dunlap, Elliott, Kullijian, Mensinger, Siefkin, Vice Mayor Newton
NOES:	Councilmembers:	None
ABSENT:	Councilmembers:	Mayor Davies

ATTEST:

  
\_\_\_\_\_  
W. T. CHYNOWETH, City Clerk

A RESOLUTION CONFIRMING THE REPORT OF THE SUPER-  
INTENDENT OF STREETS CONCERNING THE WORK OF CON-  
STRUCTION OF SIDEWALK  
ALONG CERTAIN STREETS IN THE CITY OF MODESTO IN  
ACCORDANCE WITH THE IMPROVEMENT DISTRICT ACT OF  
1911, ASSESSING THE COST OF CONSTRUCTION AGAINST  
THE PARCEL OF REAL PROPERTY FRONTING UPON THE  
IMPROVEMENT, AND DIRECTING THE METHOD OF COLLECTION  
OF SAID LIEN. (Along Miller Ave. at 140 Severin Ave.,  
Lot 22, Block 2125 - William H. Covey - \$441.20)

WHEREAS, Chapter 27 of Part 3 of Division 7 (Sections 5870 et seq.)  
of the Streets and Highways Code of the State of California establishes  
a procedure pursuant to which the construction of certain improvements  
may be required, and

WHEREAS, the Council did, on October 7, 1974, adopt  
its Resolution No. 74-856, ordering the installation of cer-  
tain improvements along certain streets in the City of Modesto as pro-  
vided therein, and directing the Superintendent of Streets to give notice  
requiring the construction of such improvements, and

WHEREAS, in compliance with the provisions of Chapter 27 of Part  
3 of Division 7 of the Streets and Highways Code the Superintendent of  
Streets proceeded to cause the completion of the construction of \_\_\_\_\_  
sidewalk on property abutting the  
property hereafter described, and

WHEREAS, October 24, 1974, at 4:00 o'clock P.M.  
in the Council Chambers, located in the City Hall, 801 Eleventh Street,  
Modesto, California, was set as the time and place for hearing and  
passing upon the report of the Superintendent of Streets with respect  
to the construction of said improvement, and

WHEREAS, at the time of said hearing, said Council received the  
report of the Superintendent of Streets, as submitted, and on file in  
the office of the City Clerk.

NOW, THEREFORE, BE IT RESOLVED by the Council of the City of  
Modesto as follows:

SECTION 1. The report of the Superintendent of Streets as sub-  
mitted and on file in the office of the City Clerk is hereby confirmed  
and the cost of such work is determined to be in the total amount of  
\$441.20.

SECTION 2. That the cost of the aforesaid work, being the amount of \$441.20, be assessed as a lien against the parcel (s) of property fronting upon the work so constructed,

All that real property in the City of Modesto, County of Stanislaus, State of California, described as follows:

Lot 22 of Block 2125 of Severin Homes Subdivision #1 as per map filed January 25, 1939 in Volume 11 of maps, Page 57, Stanislaus County Records.

(Stanislaus County Assessor's Parcel No. 002-01 116-0324-001)

SECTION 3. Said assessment shall bear interest on the unpaid balance at the rate of six (6%) per cent per annum, said interest to begin to run on the 31st day after the adoption of this resolution.

SECTION 4. In accordance with the provisions of Section 5893 of the California Streets and Highways Code, it is hereby ordered that the notice of said lien be delivered to the Stanislaus County Auditor, who shall enter the amount thereof on the County Assessment Book opposite the description of the particular property and the amount shall be collected together with all other taxes thereon against the property. The Director of Finance shall deliver said notice of lien to the County Auditor before the date fixed by law for the delivery of the Assessment Book to the County Board of Equalization. The lien shall be collected in accordance with the procedure prescribed in Section 5894 of the California Streets and Highways Code.

The foregoing resolution was introduced at a regular meeting of the Council of the City of Modesto held on the 16th day of June, 1975, by Councilman Dunlap, who moved its adoption, which motion being duly seconded by Councilman Kullijian, was upon roll call carried and the resolution adopted by the following vote:

AYES: Councilmen: Dunlap, Elliott, Kullijian, Mensinger, Siefkin, Vice Mayor Newton

NOES: Councilmen: None

ABSENT: Councilmen: Mayor Davies

ATTEST: W. T. Chynoweth  
W. T. CHYNOWETH, City Clerk

(Regular)

A RESOLUTION CONFIRMING THE REPORT OF THE SUPER-  
INTENDENT OF STREETS CONCERNING THE WORK OF CON-  
STRUCTION OF CURB AND SIDEWALK  
ALONG CERTAIN STREETS IN THE CITY OF MODESTO IN  
ACCORDANCE WITH THE IMPROVEMENT DISTRICT ACT OF  
1911, ASSESSING THE COST OF CONSTRUCTION AGAINST  
THE PARCEL OF REAL PROPERTY FRONTING UPON THE  
IMPROVEMENT, AND DIRECTING THE METHOD OF COLLECTION  
OF SAID LIEN. (Along Grape Ave. & Evergreen Ave., at  
1722 Evergreen Ave., Lot 16, Block 6108 - David P. Deldotto -  
\$2,024.75)

WHEREAS, Chapter 27 of Part 3 of Division 7 (Sections 5870 et seq.)  
of the Streets and Highways Code of the State of California establishes  
a procedure pursuant to which the construction of certain improvements  
may be required, and

WHEREAS, the Council did, on January 27, 1975, adopt  
its Resolution No. 75-219, ordering the installation of cer-  
tain improvements along certain streets in the City of Modesto as pro-  
vided therein, and directing the Superintendent of Streets to give notice  
requiring the construction of such improvements, and

WHEREAS, in compliance with the provisions of Chapter 27 of Part  
3 of Division 7 of the Streets and Highways Code the Superintendent of  
Streets proceeded to cause the completion of the construction of \_\_\_\_\_  
curb and sidewalk on property abutting the  
property hereafter described, and

WHEREAS, February 10, 1975, at 7:30 o'clock P.M.  
in the Council Chambers, located in the City Hall, 801 Eleventh Street,  
Modesto, California, was set as the time and place for hearing and  
passing upon the report of the Superintendent of Streets with respect  
to the construction of said improvement, and

WHEREAS, at the time of said hearing, said Council received the  
report of the Superintendent of Streets, as submitted, and on file in  
the office of the City Clerk.

NOW, THEREFORE, BE IT RESOLVED by the Council of the City of  
Modesto as follows:

SECTION 1. The report of the Superintendent of Streets as sub-  
mitted and on file in the office of the City Clerk is hereby confirmed  
and the cost of such work is determined to be in the total amount of  
\$2,024.75.

SECTION 2. That the cost of the aforesaid work, being the amount of \$2,024.75, be assessed in 10 annual installments as a lien against the parcel (s) of property fronting upon the work so constructed.

All that real property in the City of Modesto, County of Stanislaus, State of California, described as follows:

Lot 16 of Block 6108 of Dunhan Tract as per map filed December 16, 1946 in Volume 16 of maps, Page 15, Stanislaus County Records.

(Stanislaus County Assessor's Parcel No. 002-09 029-0116-001)

SECTION 3. Said assessment shall bear interest on the unpaid balance at the rate of six (6%) per cent per annum, said interest to begin to run on the 31st day after the adoption of this resolution.


SECTION 4. In accordance with the provisions of Sections 5893 and 5895 of the California Streets and Highways Code, it is hereby ordered that the notice of each annual installment of said lien be delivered to the Stanislaus County Auditor, who shall enter the amount thereof on the County Assessment Book opposite the description of the particular property and the amount shall be collected together with all other taxes thereon against the property. The Director of Finance shall annually deliver said notice of lien to the County Auditor before the date fixed by law for the delivery of the Assessment Book to the County Board of Equalization. The lien shall be collected in accordance with the procedure prescribed in Section 5894 of the California Streets and Highways Code.

The foregoing resolution was introduced at a regular meeting of the Council of the City of Modesto held on the 16th day of June, 1975, by Councilman Dunlap, who moved its adoption, which motion being duly seconded by Councilman Kullijian, was upon roll call carried and the resolution adopted by the following vote:

AYES: Councilmen: Dunlap, Elliott, Kullijian, Mensinger, Siefkin, Vice Mayor Newton

NOES: Councilmen: None

ABSENT: Councilmen: Mayor Davies

ATTEST:   
W. T. CHYNOWETH, City Clerk

(Installment)

MODESTO CITY COUNCIL  
RESOLUTION NO. 75-663

A RESOLUTION CONFIRMING THE REPORT OF THE SUPER-  
INTENDENT OF STREETS CONCERNING THE WORK OF CON-  
STRUCTION OF CURB AND GUTTER

ALONG CERTAIN STREETS IN THE CITY OF MODESTO IN  
ACCORDANCE WITH THE IMPROVEMENT DISTRICT ACT OF  
1911, ASSESSING THE COST OF CONSTRUCTION AGAINST  
THE PARCEL OF REAL PROPERTY FRONTING UPON THE  
IMPROVEMENT, AND DIRECTING THE METHOD OF COLLECTION

OF SAID LIEN. (Along Griswold Ave. at 520 Griswold, Lot 8  
and the north 15 feet of Lot 7, Block 714 - Fouise Friedman -  
\$549.50)

WHEREAS, Chapter 27 of Part 3 of Division 7 (Sections 5870 et seq.)  
of the Streets and Highways Code of the State of California establishes  
a procedure pursuant to which the construction of certain improvements  
may be required, and

WHEREAS the Council did, on April 8, 1974, adopt  
its Resolution No. 74-269, ordering the installation of cer-  
tain improvements along certain streets in the City of Modesto as pro-  
vided therein, and directing the Superintendent of Streets to give notice  
requiring the construction of such improvements, and

WHEREAS, in compliance with the provisions of Chapter 27 of Part  
3 of Division 7 of the Streets and Highways Code the Superintendent of  
Streets proceeded to cause the completion of the construction of \_\_\_\_\_  
curb and gutter \_\_\_\_\_ on property abutting the  
property hereafter described, and

WHEREAS, May 6, 1974, at 4:10 o'clock P.M.  
in the Council Chambers, located in the City Hall, 801 Eleventh Street,  
Modesto, California, was set as the time and place for hearing and  
passing upon the report of the Superintendent of Streets with respect  
to the construction of said improvement, and

WHEREAS, at the time of said hearing, said Council received the  
report of the Superintendent of Streets, as submitted, and on file in  
the office of the City Clerk.

NOW, THEREFORE, BE IT RESOLVED by the Council of the City of  
Modesto as follows:

SECTION 1. The report of the Superintendent of Streets as sub-  
mitted and on file in the office of the City Clerk is hereby confirmed  
and the cost of such work is determined to be in the total amount of

\$549.50

SECTION 2. That the cost of the aforesaid work, being the amount of \$549.50, be assessed as a lien against the parcel (s) of property fronting upon the work so constructed.

All that real property in the City of Modesto, County of Stanislaus, State of California, described as follows:

Lot 8 and the North 15 feet of Lot 7 of Block 714 of City of Modesto as per map filed December 21, 1942 in Volume 15 of maps, Page 714, Stanislaus County Records.

(Stanislaus County Assessor's Parcel No. 002-01 113-1007-001)

SECTION 3. Said assessment shall bear interest on the unpaid balance at the rate of six (6%) per cent per annum, said interest to begin to run on the 31st day after the adoption of this resolution.

SECTION 4. In accordance with the provisions of Section 5893 of the California Streets and Highways Code, it is hereby ordered that the notice of said lien be delivered to the Stanislaus County Auditor, who shall enter the amount thereof on the County Assessment Book opposite the description of the particular property and the amount shall be collected together with all other taxes thereon against the property. The Director of Finance shall deliver said notice of lien to the County Auditor before the date fixed by law for the delivery of the Assessment Book to the County Board of Equalization. The lien shall be collected in accordance with the procedure prescribed in Section 5894 of the California Streets and Highways Code.

The foregoing resolution was introduced at a regular meeting of the Council of the City of Modesto held on the 16th day of June, 1975, by Councilman Dunlap, who moved its adoption, which motion being duly seconded by Councilman Kullijian, was upon roll call carried and the resolution adopted by the following vote:

AYES: Councilmen: Dunlap, Elliott, Kullijian, Mensinger, Siefkin, Vice Mayor Newton

NOES: Councilmen: None

ABSENT: Councilmen: Mayor Davies

ATTEST: W. T. Chynoweth  
W. T. CHYNOWETH, City Clerk

(Regular)

A RESOLUTION CONFIRMING THE REPORT OF THE SUPER-  
INTENDENT OF STREETS CONCERNING THE WORK OF CON-  
STRUCTION OF SIDEWALK

ALONG CERTAIN STREETS IN THE CITY OF MODESTO IN  
ACCORDANCE WITH THE IMPROVEMENT DISTRICT ACT OF  
1911, ASSESSING THE COST OF CONSTRUCTION AGAINST  
THE PARCEL OF REAL PROPERTY FRONTING UPON THE  
IMPROVEMENT, AND DIRECTING THE METHOD OF COLLECTION  
OF SAID LIEN. (Along Miller Ave. at 143 Rosina Ave., Lot 1,  
Block 2125 - Mildred Goodwill - \$434.85)

WHEREAS, Chapter 27 of Part 3 of Division 7 (Sections 5870 et seq.)  
of the Streets and Highways Code of the State of California establishes  
a procedure pursuant to which the construction of certain improvements  
may be required, and

WHEREAS, the Council did, on October 7, 1974, adopt  
its Resolution No. 74-856, ordering the installation of cer-  
tain improvements along certain streets in the City of Modesto as pro-  
vided therein, and directing the Superintendent of Streets to give notice  
requiring the construction of such improvements, and

WHEREAS, in compliance with the provisions of Chapter 27 of Part  
3 of Division 7 of the Streets and Highways Code the Superintendent of  
Streets proceeded to cause the completion of the construction of \_\_\_\_\_  
sidewalk on property abutting the  
property hereafter described, and

WHEREAS, October 24, 1974, at 4:00 o'clock P.M.  
in the Council Chambers, located in the City Hall, 801 Eleventh Street,  
Modesto, California, was set as the time and place for hearing and  
passing upon the report of the Superintendent of Streets with respect  
to the construction of said improvement, and

WHEREAS, at the time of said hearing, said Council received the  
report of the Superintendent of Streets, as submitted, and on file in  
the office of the City Clerk.

NOW, THEREFORE BE IT RESOLVED by the Council of the City of  
Modesto as follows:

SECTION 1. The report of the Superintendent of Streets as sub-  
mitted and on file in the office of the City Clerk is hereby confirmed  
and the cost of such work is determined to be in the total amount of  
\$434.85

SECTION 2. That the cost of the aforesaid work, being the amount of \$434.85, be assessed in 9 annual installments as a lien against the parcel (s) of property fronting upon the work so constructed.

All that real property in the City of Modesto, County of Stanislaus, State of California, described as follows:

Lot 1 of Block 2125 of Severin Homes Subdivision #1 as per map filed January 25, 1939 in Volume 11 of maps, Page 57, Stanislaus County Records.

(Stanislaus County Assessor's Parcel No. 002-01 116-0307-001)

SECTION 3. Said assessment shall bear interest on the unpaid balance at the rate of six (6%) per cent per annum, said interest to begin to run on the 31st day after the adoption of this resolution.

SECTION 4. In accordance with the provisions of Sections 5893 and 5895 of the California Streets and Highways Code, it is hereby ordered that the notice of each annual installment of said lien be delivered to the Stanislaus County Auditor, who shall enter the amount thereof on the County Assessment Book opposite the description of the particular property and the amount shall be collected together with all other taxes thereon against the property. The Director of Finance shall annually deliver said notice of lien to the County Auditor before the date fixed by law for the delivery of the Assessment Book to the County Board of Equalization. The lien shall be collected in accordance with the procedure prescribed in Section 5894 of the California Streets and Highways Code.

The foregoing resolution was introduced at a regular meeting of the Council of the City of Modesto held on the 16th day of June, 1975, by Councilman Dunlap, who moved its adoption, which motion being duly seconded by Councilman Kullijian, was upon roll call carried and the resolution adopted by the following vote:

AYES: Councilmen: Dunlap, Elliott, Kullijian, Mensinger, Siefkin, Vice Mayor Newton

NOES: Councilmen: None

ABSENT: Councilmen: Mayor Davies

ATTEST:

  
W. T. CHYNOWETH, City Clerk

(Installment)

A RESOLUTION CONFIRMING THE REPORT OF THE SUPER-  
INTENDENT OF STREETS CONCERNING THE WORK OF CON-  
STRUCTION OF CURB AND SIDEWALK  
ALONG CERTAIN STREETS IN THE CITY OF MODESTO IN  
ACCORDANCE WITH THE IMPROVEMENT DISTRICT ACT OF  
1911, ASSESSING THE COST OF CONSTRUCTION AGAINST  
THE PARCEL OF REAL PROPERTY FRONTING UPON THE  
IMPROVEMENT, AND DIRECTING THE METHOD OF COLLECTION  
OF SAID LIEN. (Along Miller Ave. at 1851 Miller, Lot 17,  
Block 2197 - Herman G. Kanada - \$621.70)

WHEREAS, Chapter 27 of Part 3 of Division 7 (Sections 5870 et seq.)  
of the Streets and Highways Code of the State of California establishes  
a procedure pursuant to which the construction of certain improvements  
may be required, and

WHEREAS the Council did, on October 7, 1974, adopt  
its Resolution No 74-856, ordering the installation of cer-  
tain improvements along certain streets in the City of Modesto as pro-  
vided therein, and directing the Superintendent of Streets to give notice  
requiring the construction of such improvements, and

WHEREAS, in compliance with the provisions of Chapter 27 of Part  
3 of Division 7 of the Streets and Highways Code the Superintendent of  
Streets proceeded to cause the completion of the construction of \_\_\_\_\_  
curb and sidewalk on property abutting the  
property hereafter described, and

WHEREAS, October 24, 19 74, at 4:00 o'clock P.M.  
in the Council Chambers, located in the City Hall, 801 Eleventh Street,  
Modesto, California, was set as the time and place for hearing and  
passing upon the report of the Superintendent of Streets with respect  
to the construction of said improvement, and

WHEREAS, at the time of said hearing, said Council received the  
report of the Superintendent of Streets, as submitted, and on file in  
the office of the City Clerk.

NOW, THEREFORE BE IT RESOLVED by the Council of the City of  
Modesto as follows:

SECTION 1. The report of the Superintendent of Streets as sub-  
mitted and on file in the office of the City Clerk is hereby confirmed  
and the cost of such work is determined to be in the total amount of  
\$621.70

SECTION 2. That the cost of the aforesaid work, being the amount of \$621.70, be assessed as a lien against the parcel (s) of property fronting upon the work so constructed.

All that real property in the City of Modesto, County of Stanislaus, State of California, described as follows:

Lot 17 of Block 2197 of Shultz Tract as per map filed August 25, 1947 in Volume 16 of maps, Page 48, Stanislaus County Records.

(Stanislaus County Assessor's Parcel No. 002-01 116-0863-001)

SECTION 3. Said assessment shall bear interest on the unpaid balance at the rate of six (6%) per cent per annum, said interest to begin to run on the 31st day after the adoption of this resolution.

SECTION 4. In accordance with the provisions of Section 5893 of the California Streets and Highways Code, it is hereby ordered that the notice of said lien be delivered to the Stanislaus County Auditor, who shall enter the amount thereof on the County Assessment Book opposite the description of the particular property and the amount shall be collected together with all other taxes thereon against the property. The Director of Finance shall deliver said notice of lien to the County Auditor before the date fixed by law for the delivery of the Assessment Book to the County Board of Equalization. The lien shall be collected in accordance with the procedure prescribed in Section 5894 of the California Streets and Highways Code.

The foregoing resolution was introduced at a regular meeting of the Council of the City of Modesto held on the 16th day of June, 1975, by Councilman Dunlap, who moved its adoption, which motion being duly seconded by Councilman Kullijian, was upon roll call carried and the resolution adopted by the following vote:

AYES: Councilmen: Dunlap, Elliott, Kullijian, Mensinger, Siefkin, Vice Mayor Newton

NOES: Councilmen: None

ABSENT: Councilmen: Mayor Davies

ATTEST:

  
W. T. CHYNOWETH, City Clerk

(Regular)

A RESOLUTION CONFIRMING THE REPORT OF THE SUPER-  
INTENDENT OF STREETS CONCERNING THE WORK OF CON-  
STRUCTION OF CURB AND GUTTER  
ALONG CERTAIN STREETS IN THE CITY OF MODESTO IN  
ACCORDANCE WITH THE IMPROVEMENT DISTRICT ACT OF  
1911, ASSESSING THE COST OF CONSTRUCTION AGAINST  
THE PARCEL OF REAL PROPERTY FRONTING UPON THE  
IMPROVEMENT, AND DIRECTING THE METHOD OF COLLECTION  
OF SAID LIEN. (Along Griswold Ave. at 905 Brady Ave.,  
a portion of Block 720 - James P. McCormick - \$1,145.50)

WHEREAS, Chapter 27 of Part 3 of Division 7 (Sections 5870 et seq.)  
of the Streets and Highways Code of the State of California establishes  
a procedure pursuant to which the construction of certain improvements  
may be required, and

WHEREAS, the Council did, on April 8, 1974, adopt  
its Resolution No 74-269, ordering the installation of cer-  
tain improvements along certain streets in the City of Modesto as pro-  
vided therein, and directing the Superintendent of Streets to give notice  
requiring the construction of such improvements, and

WHEREAS, in compliance with the provisions of Chapter 27 of Part  
3 of Division 7 of the Streets and Highways Code the Superintendent of  
Streets proceeded to cause the completion of the construction of \_\_\_\_\_  
curb and gutter on property abutting the  
property hereafter described, and

WHEREAS, May 6, 1974, at 4:10 o'clock P.M.  
in the Council Chambers, located in the City Hall, 801 Eleventh Street,  
Modesto, California, was set as the time and place for hearing and  
passing upon the report of the Superintendent of Streets with respect  
to the construction of said improvement, and

WHEREAS, at the time of said hearing, said Council received the  
report of the Superintendent of Streets, as submitted, and on file in  
the office of the City Clerk.

NOW, THEREFORE, BE IT RESOLVED by the Council of the City of  
Modesto as follows:

SECTION 1. The report of the Superintendent of Streets as sub-  
mitted and on file in the office of the City Clerk is hereby confirmed  
and the cost of such work is determined to be in the total amount of  
\$1,145.50

SECTION 2. That the cost of the aforesaid work, being the amount of \$1,145.50, be assessed as a lien against the parcel (s) of property fronting upon the work so constructed.

All that real property in the City of Modesto, County of Stanislaus, State of California, described as follows:

Lot 12-17 and the South 4.16 feet of Lot 11 and the south 4.17 feet of Lot 18 of Block 720 of Griswold-VanLier Tract as per map filed March 2, 1940 in Volume 11 of maps, Page 71, Stanislaus County Records.

(Stanislaus County Assessor's Parcel No. 002-01 113-0701-001)

SECTION 3. Said assessment shall bear interest on the unpaid balance at the rate of six (6%) per cent per annum, said interest to begin to run on the 31st day after the adoption of this resolution.

SECTION 4. In accordance with the provisions of Section 5893 of the California Streets and Highways Code, it is hereby ordered that the notice of said lien be delivered to the Stanislaus County Auditor, who shall enter the amount thereof on the County Assessment Book opposite the description of the particular property and the amount shall be collected together with all other taxes thereon against the property. The Director of Finance shall deliver said notice of lien to the County Auditor before the date fixed by law for the delivery of the Assessment Book to the County Board of Equalization. The lien shall be collected in accordance with the procedure prescribed in Section 5894 of the California Streets and Highways Code.

The foregoing resolution was introduced at a regular meeting of the Council of the City of Modesto held on the 16th day of June, 1975, by Councilman Dunlap, who moved its adoption, which motion being duly seconded by Councilman Kullijian, was upon roll call carried and the resolution adopted by the following vote:

AYES: Councilmen: Dunlap, Elliott, Kullijian, Mensinger, Siefkin, Vice Mayor Newton

NOES: Councilmen: None

ABSENT: Councilmen: Mayor Davies

ATTEST: W. T. Chynoweth  
W. T. CHYNOWETH, City Clerk

(Regular)

A RESOLUTION CONFIRMING THE REPORT OF THE SUPER-  
INTENDENT OF STREETS CONCERNING THE WORK OF CON-  
STRUCTION OF CURB AND GUTTER  
ALONG CERTAIN STREETS IN THE CITY OF MODESTO IN  
ACCORDANCE WITH THE IMPROVEMENT DISTRICT ACT OF  
1911, ASSESSING THE COST OF CONSTRUCTION AGAINST  
THE PARCEL OF REAL PROPERTY FRONTING UPON THE  
IMPROVEMENT AND DIRECTING THE METHOD OF COLLECTION  
OF SAID LIEN. (Along Griswold Ave. at 829 Brady Ave., Lot 1  
and north 15 feet of Lot 2, Block 714 - Frank Paradis - \$683.50)

WHEREAS, Chapter 27 of Part 3 of Division 7 (Sections 5870 et seq.)  
of the Streets and Highways Code of the State of California establishes  
a procedure pursuant to which the construction of certain improvements  
may be required, and

WHEREAS, the Council did, on April 8, 1974, adopt  
its Resolution No 74-269, ordering the installation of cer-  
tain improvements along certain streets in the City of Modesto as pro-  
vided therein, and directing the Superintendent of Streets to give notice  
requiring the construction of such improvements, and

WHEREAS, in compliance with the provisions of Chapter 27 of Part  
3 of Division 7 of the Streets and Highways Code the Superintendent of  
Streets proceeded to cause the completion of the construction of \_\_\_\_\_  
curb and gutter on property abutting the  
property hereafter described, and

WHEREAS, May 6, 1974, at 4:10 o'clock P.M.  
in the Council Chambers, located in the City Hall, 801 Eleventh Street,  
Modesto, California, was set as the time and place for hearing and  
passing upon the report of the Superintendent of Streets with respect  
to the construction of said improvement, and

WHEREAS, at the time of said hearing, said Council received the  
report of the Superintendent of Streets, as submitted, and on file in  
the office of the City Clerk.

NOW, THEREFORE, BE IT RESOLVED by the Council of the City of  
Modesto as follows:

SECTION 1. The report of the Superintendent of Streets as sub-  
mitted and on file in the office of the City Clerk is hereby confirmed  
and the cost of such work is determined to be in the total amount of  
\$683.50

SECTION 2. That the cost of the aforesaid work, being the amount of \$683.50, be assessed as a lien against the parcel (s) of property fronting upon the work so constructed.

All that real property in the City of Modesto, County of Stanislaus, State of California, described as follows:

Lot 1 and the North 15 feet of Lot 2 of Block 714 of City of Modesto as per map filed December 21, 1942 in Volume 15 of maps, Page 714, Stanislaus County Records.

(Stanislaus County Assessor's Parcel No. 002-01 113-1001-001)

SECTION 3. Said assessment shall bear interest on the unpaid balance at the rate of six (6%) per cent per annum, said interest to begin to run on the 31st day after the adoption of this resolution.

SECTION 4. In accordance with the provisions of Section 5893 of the California Streets and Highways Code, it is hereby ordered that the notice of said lien be delivered to the Stanislaus County Auditor, who shall enter the amount thereof on the County Assessment Book opposite the description of the particular property and the amount shall be collected together with all other taxes thereon against the property. The Director of Finance shall deliver said notice of lien to the County Auditor before the date fixed by law for the delivery of the Assessment Book to the County Board of Equalization. The lien shall be collected in accordance with the procedure prescribed in Section 5894 of the California Streets and Highways Code.

The foregoing resolution was introduced at a regular meeting of the Council of the City of Modesto held on the 16th day of June, 1975, by Councilman Dunlap, who moved its adoption, which motion being duly seconded by Councilman Kullijian, was upon roll call carried and the resolution adopted by the following vote:

- AYES: Councilmen: Dunlap, Elliott, Kullijian, Mensinger, Siefkin, Vice Mayor Newton
- NOES: Councilmen: None
- ABSENT: Councilmen: Mayor Davies

ATTEST: W. T. Chynoweth  
W. T. CHYNOWETH, City Clerk

(Regular)

A RESOLUTION CONFIRMING THE REPORT OF THE SUPER-  
INTENDENT OF STREETS CONCERNING THE WORK OF CON-  
STRUCTION OF CURB AND SIDEWALK

ALONG CERTAIN STREETS IN THE CITY OF MODESTO IN  
ACCORDANCE WITH THE IMPROVEMENT DISTRICT ACT OF  
1911, ASSESSING THE COST OF CONSTRUCTION AGAINST  
THE PARCEL OF REAL PROPERTY FRONTING UPON THE  
IMPROVEMENT, AND DIRECTING THE METHOD OF COLLECTION  
OF SAID LIEN. (Along Encina Ave. at 904 Encina, Lot 13  
and north 15 feet of Lot 12, Block 2027 - Charles R. Walker -  
\$2,391.05)

WHEREAS, Chapter 27 of Part 3 of Division 7 (Sections 5870 et seq.)  
of the Streets and Highways Code of the State of California establishes  
a procedure pursuant to which the construction of certain improvements  
may be required, and

WHEREAS, the Council did, on October 7, 1974, adopt  
its Resolution No. 74-856, ordering the installation of cer-  
tain improvements along certain streets in the City of Modesto as pro-  
vided therein, and directing the Superintendent of Streets to give notice  
requiring the construction of such improvements, and

WHEREAS, in compliance with the provisions of Chapter 27 of Part  
3 of Division 7 of the Streets and Highways Code the Superintendent of  
Streets proceeded to cause the completion of the construction of \_\_\_\_\_  
curb and sidewalk on property abutting the  
property hereafter described, and

WHEREAS, October 24, 1974, at 4:00 o'clock P.M.  
in the Council Chambers, located in the City Hall, 801 Eleventh Street,  
Modesto, California, was set as the time and place for hearing and  
passing upon the report of the Superintendent of Streets with respect  
to the construction of said improvement, and

WHEREAS, at the time of said hearing, said Council received the  
report of the Superintendent of Streets, as submitted, and on file in  
the office of the City Clerk.

NOW, THEREFORE, BE IT RESOLVED by the Council of the City of  
Modesto as follows:

SECTION 1. The report of the Superintendent of Streets as sub-  
mitted and on file in the office of the City Clerk is hereby confirmed  
and the cost of such work is determined to be in the total amount of  
\$2,391.05

SECTION 2. That the cost of the aforesaid work, being the amount of \$2,391.05, be assessed in 10 annual installments as a lien against the parcel (s) of property fronting upon the work so constructed.

All that real property in the City of Modesto, County of Stanislaus, State of California, described as follows:

Lot 13 and the North 15 feet of Lot 12 of Block 2 of Las Palmas Tract as per map filed February 20, 1930 in Volume 11 of maps, Page 16, Stanislaus County Records.

(Stanislaus County Assessor's Parcel No. 002-01 108-0701-001)

SECTION 3. Said assessment shall bear interest on the unpaid balance at the rate of six (6%) per cent per annum, said interest to begin to run on the 31st day after the adoption of this resolution.

SECTION 4. In accordance with the provisions of Sections 5893 and 5895 of the California Streets and Highways Code, it is hereby ordered that the notice of each annual installment of said lien be delivered to the Stanislaus County Auditor, who shall enter the amount thereof on the County Assessment Book opposite the description of the particular property and the amount shall be collected together with all other taxes thereon against the property. The Director of Finance shall annually deliver said notice of lien to the County Auditor before the date fixed by law for the delivery of the Assessment Book to the County Board of Equalization. The lien shall be collected in accordance with the procedure prescribed in Section 5894 of the California Streets and Highways Code.

The foregoing resolution was introduced at a regular meeting of the Council of the City of Modesto held on the 16th day of June, 1975, by Councilman Dunlap, who moved its adoption, which motion being duly seconded by Councilman Kullijian, was upon roll call carried and the resolution adopted by the following vote:

AYES: Councilmen: Dunlap, Elliott, Kullijian, Mensinger, Siefkin, Vice Mayor Newton

NOES: Councilmen: None

ABSENT: Councilmen: Mayor Davies

ATTEST: W. T. Chynoweth  
W. T. CHYNOWETH, City Clerk

(Installment)

MODESTO CITY COUNCIL  
RESOLUTION NO. 75-669

A RESOLUTION WITHDRAWING CERTAIN DESCRIBED  
TERRITORY FROM THE MC HENRY-DRY CREEK  
FIRE PROTECTION DISTRICT IN STANISLAUS COUNTY.

WHEREAS, a portion of the McHenry-Dry Creek  
Fire Protection District in Stanislaus County was annexed to the  
City of Modesto as Scenic-Lakewood Addition  
by Resolution No. 75-606 adopted on May 27,  
1975, and said addition officially became a part of the City of  
Modesto on May 30, 1975, and

WHEREAS, the Health and Safety Code of the State of  
California provides that whenever any portion of such a District is  
included within a city by reason of annexation, such portion may be  
withdrawn from the District by the filing with the governing body of  
the District and the Stanislaus County Board of Supervisors, the tax  
levying authority of the District, a copy of a resolution of the  
legislative body of the city, describing the included portion, and  
declaring such portion withdrawn, and

WHEREAS, it is to the best interests of the residents in  
the area of said Fire Protection District which has been annexed to  
the City that the area be withdrawn from said Fire Protection  
District and provided fire prevention and fire fighting services by  
the City,

NOW, THEREFORE, BE IT RESOLVED by the Council of the City  
of Modesto that the territory, the description of which is attached  
hereto and made a part hereof as though set forth in full herein, be  
withdrawn from the boundaries of the McHenry-Dry Creek  
Fire Protection District in Stanislaus County. Said withdrawal to  
be effective at 12:00 midnight on December 31, 1975.

BE IT FURTHER RESOLVED that the City Clerk be, and he is  
hereby directed to file a certified copy of this resolution with the  
governing body of the District and the Stanislaus County Board of  
Supervisors, the tax levying authority of the District.

The foregoing resolution was introduced at a regular meeting of the Council of the City of Modesto held on the 16th day of June, 1975, by Councilman Dunlap, who moved its adoption, which motion being duly seconded by Councilman Mensingher, was upon roll call carried and the resolution adopted by the following vote:

**AYES:** Councilmen: Dunlap, Elliott, Kullijian, Mensinger, Siefkin, Vice Mayor Newton

**NOES:** Councilmen: None

**ABSENT:** Councilmen: Mayor Davies

**ATTEST:** W. T. Chynoweth  
W. T. CHYNOWETH, City Clerk

(SEAL)

APPROVED AS TO FORM:

By Elwyn L. Johnson  
ELWYN L. JOHNSON, City Attorney

APPROVED AS TO DESCRIPTION:

By \_\_\_\_\_  
Public Works Department

SCENIC - LAKEWOOD ADDITION

All that real property in the State of California, County of Stanislaus, being a portion of the Southeast quarter of Section 23, Township 3 South, Range 9 East, Mount Diablo Base and Meridian, described as follows:

Beginning at a point on the existing City Limits as established by the Northeast corner of SONOMA NO. 3 ADDITION (285), as per description filed April 26, 1972, as Instrument 16760, Stanislaus County Records, said point being on the Southern line of ORANGEBURG - SONOMA ADDITION (299), as per description filed October 27, 1972, as Instrument 17572, Stanislaus County Records;

1. thence along the existing City Limits and boundary of said ADDITION (299), South  $89^{\circ}57'00''$  East, 532.75 feet;
2. thence leaving the existing City Limits, along the Eastern line of PARKVIEW ESTATES, as per map filed September 14, 1956, in Volume 18 of Maps, Page 57, Stanislaus County Records, South  $00^{\circ}44'20''$  East, 446.29 feet;
3. thence along the Southern line of said PARKVIEW ESTATES, South  $89^{\circ}57'00''$  East, 780.85 feet to the centerline of 90 foot Lakewood Avenue;
4. thence along said centerline, South  $00^{\circ}44'20''$  East, 166.02 feet;
5. thence North  $89^{\circ}57'00''$  West, 190.00 feet;
6. thence South  $00^{\circ}44'20''$  East, 415.74 feet;
7. thence South  $68^{\circ}34'40''$  West, 546.82 feet;
8. thence South  $41^{\circ}21'40''$  West, 118.16 feet;
9. thence South  $00^{\circ}44'20''$  East, 575.99 feet, to the Northern line of proposed 80 foot SCENIC DRIVE;
10. thence along said Northern line Southwesterly along a non-tangent curve concave to the Northwest, having a Radial line bearing of South  $14^{\circ}34'17''$  East, a Radius of 1040.00 feet, a Central Angle of  $11^{\circ}50'23''$ , and an Arc Length of 214.91 feet;
11. thence along said Northern line, South  $63^{\circ}35'20''$  West, 133.71 feet;
12. thence North  $00^{\circ}45'00''$  West, 466.71 feet;
13. thence South  $67^{\circ}35'40''$  West, 225.83 feet, to a point on the Eastern line of ADDITION (285) and existing City Limits;
14. thence along said Eastern line, North  $00^{\circ}45'00''$  West, 1647.41 feet, to the point of beginning, containing 32.432 Acres, more or less.

MODESTO CITY COUNCIL  
RESOLUTION NO. 75-670

A RESOLUTION DETERMINING THAT THE PUBLIC INTEREST AND CONVENIENCE REQUIRE THAT AN AREA BE ANNEXED TO THE MODESTO MUNICIPAL SEWER DISTRICT NO. 1; SETTING FORTH A GENERAL DESCRIPTION OF THE AREA PROPOSED TO BE ANNEXED TO THE DISTRICT; AND NAMING A TIME AND PLACE FOR HEARING ON THE ANNEXATION OF SAID TERRITORY TO SAID DISTRICT AND PROVIDING FOR NOTICE THEREOF. (SCENIC-LAKEWOOD)

WHEREAS, there has been annexed to the City of Modesto on May 30, 19 75, certain territory known as Scenic-Lakewood Addition, and

WHEREAS, the inclusion of the area contained in Scenic-Lakewood Addition to the Modesto Municipal Sewer District No. 1 of the City of Modesto is required by the public interest and convenience.

NOW, THEREFORE, BE IT RESOLVED by the Council of the City of Modesto as follows:

SECTION 1. The public interest and convenience require that that certain area annexed to the City of Modesto and known as Scenic-Lakewood Addition (herein called the area proposed to be annexed) be annexed to the Modesto Municipal Sewer District No. 1 (herein called the "district") under the Community Facilities Law of 1911 (California Health and Safety Code Sections 4600, et seq., herein called the "law") pursuant to Article 6 of the law.

SECTION 2. A general description of the boundaries of the area proposed to be annexed to the district is attached hereto and made a part hereof as though set forth in full herein.

SECTION 3. The area proposed to be annexed to the Modesto Municipal Sewer District No. 1 is hereby designated as Modesto Municipal Sewer District No. 1 Annexation No. 136.

SECTION 4. The Council hereby declares that the area proposed to be annexed to the district will be benefited by such annexation.

SECTION 5. Monday, August 4, 19 75, at the hour of 4:00 P.M., is hereby named as the time and the City Council Chambers, City Hall, 801 11th Street, Modesto, California, is hereby named as the place for the hearing by the Council of the city of objections by any person interested in the annexation of the territory proposed to be annexed. On said day fixed for the hearing, or any day to which the hearing is continued, the Council shall hear and consider all written and oral objections presented to the annexation of the territory proposed to be annexed. At the hearing

the Council may exclude from the territory proposed to be annexed any area that in its opinion would not be benefited by inclusion within the Modesto Municipal Sewer District No. 1. The Council will not modify the boundaries of the territory proposed to be annexed so as to exclude from it any land which would in the judgment of the Council be benefited by inclusion within the Modesto Municipal Sewer District No. 1, nor will the Council include in the territory proposed to be annexed any lands which will not in its judgment be so benefited. Upon the final hearing, and after making all necessary and proper changes (if any) in the boundaries of the territory proposed to be annexed, the Council may, by resolution passed by a vote of two-thirds (2/3) of all of its members, annex the territory designated as Modesto Municipal Sewer District No. 1 Annexation No. 136.

SECTION 6. The City Clerk is hereby directed, upon the adoption of this resolution, to cause this resolution, together with the names of the members of the Council voting for and against it, to be published once a week for at least two (2) weeks before the day fixed for the hearing in The Modesto Bee, a newspaper of general circulation printed and published in the City. The first of said publications shall be not more than sixty (60) nor less than thirty (30) days prior to the date fixed for the hearing. The City Clerk is hereby further directed to cause copies of this resolution to be posted in three (3) public places within the area proposed to be annexed, which said public places are hereby fixed and determined by the Council as follows:

- (1) The West line of Lakewood Avenue and the North line of the annexation.
- (2) The West line of Lakewood Avenue and a Southern line of the annexation.
- (3) The West line of Lakewood Avenue and 83 feet South of the North line of the annexation.

Said posting shall be made not earlier than the sixtieth (60th) nor later than the thirtieth (30th) day prior to the date fixed for the hearing. Not earlier than sixty (60) nor later than thirty (30) days prior to the hearing a copy of this resolution, together with a map showing the boundary lines of the territory proposed to be annexed, shall be mailed postage prepaid;

(1) to each person to whom land in the area proposed to be annexed is assessed either (a) as such owner as shown on the last equalized county assessment roll of the County, at his address as shown upon said roll, or in the case of any real property assessed

for purposes of general taxation by the State Board of Equalization then to the owner of such property as shown on the last roll of the State Board of Equalization transmitted to the County Auditor of the County at his address as shown upon such roll, or (b) as such owner is otherwise known to the City Clerk at his address as known to the City Clerk (and the City Clerk shall make diligent efforts to ascertain the names and addresses of all persons owning land in the area proposed to be annexed as of a date not more than thirty (30) days prior to the date of the hearing, including inspection by or for him of said last equalized county assessment roll, said roll of said State Board of Equalization, the County Assessor's records, the County Recorder's records, and inquiry at other sources); and

(2) to each person who has any interest in any land in the area proposed to be annexed whose name and address and a designation of the land in which he is interested is on file in the office of the City Clerk.

Any error, omission or mistake in any such mailing or any failure of any person to receive any such printed copy of this resolution (and such map) shall not invalidate the proceedings hereby initiated. Said publication, posting and mailing shall constitute notice of the hearing and no other notice of the hearing need be given.

SECTION 7. This resolution is adopted, and all proceedings for the annexation of the territory proposed to be annexed and designated as Modesto Municipal Sewer District No. 1 Annexation No. 136, shall be taken pursuant to the Law.

The foregoing resolution was introduced at a regular meeting of the Council of the City of Modesto held on the 16th day of June, 1975, by Councilman Dunlap, who moved its adoption, which motion being duly seconded by Councilman Mensing, was upon roll call carried and the resolution adopted by the following vote:

AYES: Councilmen: Dunlap, Elliott, Kullijian, Mensinger, Siefkin, Vice Mayor Newton  
NOES: Councilmen: None  
ABSENT: Councilmen: Mayor Davies

ATTEST: W. T. Chynoweth  
W. T. CHYNOWETH, City Clerk

(SEAL)

APPROVED AS TO FORM:

By Elwyn L. Johnson  
ELWYN L. JOHNSON, City Attorney

APPROVED AS TO DESCRIPTION:

By Public Works Department

## SCENIC - LAKEWOOD ADDITION

All that real property in the State of California, County of Stanislaus, being a portion of the Southeast quarter of Section 23, Township 3 South, Range 9 East, Mount Diablo Base and Meridian, described as follows:

Beginning at a point on the existing City Limits as established by the Northeast corner of SONOMA NO. 3 ADDITION (285), as per description filed April 26, 1972, as Instrument 16760, Stanislaus County Records, said point being on the Southern line of ORANGEBURG - SONOMA ADDITION (299), as per description filed October 27, 1972, as Instrument 17572, Stanislaus County Records;

1. thence along the existing City Limits and boundary of said ADDITION (299), South  $89^{\circ}57'00''$  East, 532.75 feet;
2. thence leaving the existing City Limits, along the Eastern line of PARKVIEW ESTATES, as per map filed September 14, 1956, in Volume 18 of Maps, Page 57, Stanislaus County Records, South  $00^{\circ}44'20''$  East, 446.29 feet;
3. thence along the Southern line of said PARKVIEW ESTATES, South  $89^{\circ}57'00''$  East, 780.85 feet to the centerline of 90 foot Lakewood Avenue;
4. thence along said centerline, South  $00^{\circ}44'20''$  East, 166.02 feet;
5. thence North  $89^{\circ}57'00''$  West, 190.00 feet;
6. thence South  $00^{\circ}44'20''$  East, 415.74 feet;
7. thence South  $68^{\circ}34'40''$  West, 546.82 feet;
8. thence South  $41^{\circ}21'40''$  West, 118.16 feet;
9. thence South  $00^{\circ}44'20''$  East, 575.99 feet, to the Northern line of proposed 80 foot SCENIC DRIVE;
10. thence along said Northern line Southwesterly along a non-tangent curve concave to the Northwest, having a Radial line bearing of South  $14^{\circ}34'17''$  East, a Radius of 1040.00 feet, a Central Angle of  $11^{\circ}50'23''$ , and an Arc Length of 214.91 feet;
11. thence along said Northern line, South  $63^{\circ}35'20''$  West, 133.71 feet;
12. thence North  $00^{\circ}45'00''$  West, 466.71 feet;
13. thence South  $67^{\circ}35'40''$  West, 225.83 feet, to a point on the Eastern line of ADDITION (285) and existing City Limits;
14. thence along said Eastern line, North  $00^{\circ}45'00''$  West, 1647.41 feet, to the point of beginning, containing 32.432 Acres, more or less.

CLERK'S CERTIFICATE

I, W. T. CHYNOWETH, City Clerk of the City of Modesto, California, do hereby certify as follows:

The foregoing is a full, true and correct copy of a resolution duly adopted by at least a two-thirds (2/3) vote of all members of the Council at a regular meeting of said Council duly and regularly and legally called and held on due notice on June 16, 1975, of which meeting all of the members of said Council had due notice, and at which two-thirds (2/3) thereof were present and acting:

At said meeting said resolution was introduced upon motion of Councilman Dunlap, seconded by Councilman Mensinger, and adopted by the following vote:

AYES: Councilmen: Dunlap, Elliott, Kullijian, Mensinger, Siefkin, Vice Mayor Newton

NOES: Councilmen: None

ABSENT: Councilmen: Mayor Davies

I have carefully compared the same with the original minutes of said meeting on file and of record in my office and the foregoing is a full, true and correct copy of the original resolution adopted at said meeting and entered in said minutes; and

Said resolution has not been amended, modified or rescinded since the date of its adoption and the same is now in full force and effect.

DATED: June 17, 1975



City Clerk of the City of Modesto,  
California

W. T. CHYNOWETH

(SEAL)

MODESTO CITY COUNCIL  
RESOLUTION NO. 75-671

LETTER

A RESOLUTION APPROVING/AGREEMENT BETWEEN THE CITY OF MODESTO AND  
C. J. RUMBLE AND SONS, INC. FOR PAYMENT OF CROP LOSS OF CITY ACQUIRED  
EASEMENT

BE IT HEREBY RESOLVED by the Council of the City of Modesto  
letter  
that the/agreement between the City of Modesto and C. J. Rumble &  
Sons, Inc.

for payment of \$325 if construction occurs during period that results  
in loss of corn crop

be, and it is hereby approved.

BE IT FURTHER RESOLVED that the execution of said/agreement  
letter  
by the designated city officials be authorized.

The foregoing resolution was introduced at a regular meeting  
of the Council of the City of Modesto held on the 16th day of  
June , 1975, by Councilmember Dunlap , who moved  
its adoption, which motion being duly seconded by Councilmember  
Mensinger , was upon roll call carried and the resolution adopted  
by the following vote:

AYES: Councilmembers: Dunlap, Elliott, Kullijian, Mensinger,  
Siefkin, Vice Mayor Newton  
NOES: Councilmembers: None  
ABSENT: Councilmembers: Mayor Davies

ATTEST:

  
\_\_\_\_\_  
W. T. CHYNOWETH, City Clerk

MODESTO CITY COUNCIL  
RESOLUTION NO. 75-672

A RESOLUTION APPROVING RENEWAL OF AGREEMENT BETWEEN THE CITY OF  
MODESTO AND CALIFORNIA STATE PERSONNEL BOARD FOR EXAMINATION  
SERVICES.

BE IT HEREBY RESOLVED by the Council of the City of Modesto that the  
renewal of agreement between the City of Modesto and California State Personnel Board  
for the purpose of performing examining services for the City of Modesto, a municipal  
corporation, for the period July 1, 1975 through June 30, 1978 be, and it is hereby  
approved.

BE IT FURTHER RESOLVED that execution of said agreement by Garth Lipsky,  
City Manager, is hereby authorized.

The foregoing resolution was introduced at a regular meeting of the Council  
of the City of Modesto held on the 16th day of June, 1975, by Council-  
member Dunlap, who moved its adoption, which motion being duly seconded by  
Councilmember Mensing, was upon roll call carried and the resolution adopted  
by the following vote:

AYES: Councilmembers: Dunlap, Elliott, Kullijian, Mensinger,  
Siefkin, Vice Mayor Newton

NOES: Councilmembers: None

ABSENT: Councilmembers: Mayor Davies

ATTEST: W. T. Chynoweth  
W. T. CHYNOWETH, City Clerk

(SEAL)

APPROVED AS TO FORM:

By Elwyn L. Johnson  
ELWYN L. JOHNSON, City Attorney

MODESTO CITY COUNCIL  
RESOLUTION NO. 75-673

A RESOLUTION ESTABLISHING SALARY SCHEDULES AND FIXING  
COMPENSATION FOR POSITIONS IN THE CITY SERVICE.

BE IT RESOLVED by the Council of the City of Modesto as follows:

SECTION 1. SALARY RANGES AND RATES. The salary rates, salary ranges and salary steps as set forth in Exhibit "A", entitled "City of Modesto Schedule of Salary Ranges in City Service", which is attached hereto and hereby made a part hereof, are hereby established, effective on June 24, 1975.

SECTION 2. SALARIES FOR CLASSES OF POSITIONS. The salary ranges and rates for the classes of positions established by the Position Classification Plan, as set forth in Exhibit "B", entitled "City of Modesto Alphabetical Listing of Classifications in City Service 1974-75", which is attached hereto and hereby made a part hereof, are established, effective on June 24, 1975.

SECTION 3. USE OF CLASSES. The designated classes of positions may be used in any organizational unit of the City deemed proper by the City Manager.

SECTION 4. SALARY BASIS. The salaries hereby established are on a monthly basis unless otherwise designated.

SECTION 5. POSITIONS. The City Council authorizes and directs the City Manager, within the limits of funds budgeted therefor, to appoint employees in such number and in such classes in each department as may be necessary properly to operate the department under the Charter, ordinances and resolutions adopted by the City Council.

SECTION 6. APPOINTMENTS AND SALARIES. The City Manager is hereby authorized to appoint, in accordance with the applicable provisions of the Modesto Municipal Code and Personnel Rules and within the limits of funds budgeted therefor, any person to a position in a class for which he is the appointing authority and for which the salary is hereby provided, to designate the definite salary rate or salary step at which such person is appointed, and the salary so designated is hereby fixed as the salary of such employee for the position.

SECTION 7. SPECIAL SALARY RATES. The City Manager is further authorized, subject to budgetary appropriation control by the City Council, to fix the salary range or rate for part-time or special positions in the Unclassified Service for which he is the appointing authority and which are not designated herein.

The City Manager is further authorized, subject to budgetary limitations, to approve salaries for police personnel serving in special assignments made by the Chief of Police as police investigators or juvenile officers in the salary range ten (10%) percent above that established for the classification of policeman.

The City Manager is further authorized, subject to budgetary limitations, to approve salaries for police lieutenants serving in special assignments made by the Chief of Police as police division commanders in the salary range five (5%) percent above that established for the classification of police lieutenant.

SECTION 8. DIFFERENTIAL PAY. An employee who is assigned to one of the positions enumerated below shall be paid in addition to the salary fixed and established for the class title and pay range to which his position has been allocated, additional compensation at the rate of five (5%) percent of the compensation which he would otherwise be entitled to receive. Such additional compensation shall not be paid to any person employed on a temporary or part-time (hourly or per diem pay) basis.

1. Public Works Maintenance Mechanic - who is regularly assigned as a Night Mechanical Sweeper Operator.
2. Laborer - who is regularly assigned as a Night Hand Sweeper.

SECTION 9. PART-TIME EMPLOYMENT. Employees appointed to any of the positions referred to herein who, with the approval of the City Manager, regularly work less hours per week than established for their class by Rule 13.1 of the Personnel Rules, shall be paid in approximate proportion of the time worked.

SECTION 10. EFFECTIVE DATE. The schedule of salary rates and ranges, and the compensation fixed for classes of positions by this resolution shall be effective on and after June 24, 1975.


SECTION 11. REPEALS. Resolutions No. 74-485, 74-562, 74-589, 74-642, 75-405, and 75-435 are hereby rescinded.

The foregoing resolution was introduced at a regular meeting of the Council of the City of Modesto held on the 16th day of June, 1975, by Councilmember Dunlap, who moved its adoption, which motion being duly seconded by Councilmember Mensinger, was upon roll call carried and the resolution adopted by the following vote:

AYES: Councilmembers: Dunlap, Elliott, Kullijian, Mensinger, Siefkin, Vice Mayor Newton


NOES: Councilmembers: None

ABSENT: Councilmembers: Mayor Davies

ATTEST:   
W. T. CHYNOWETH, City Clerk

(SEAL)

APPROVED AS TO FORM:

By   
ELWIN L. JOHNSON, City Attorney

CITY OF MODESTO

SCHEDULE OF SALARY RANGES IN CITY SERVICE  
1975-76

RANGE	BI-WEEKLY					MONTHLY					HOURLY					ANNUAL				
	A	B	C	D	E	A	B	C	D	E	A	B	C	D	E	A	B	C	D	E
10.0	243	255	268	282	296*	528	554	583	613	644*	3.03	3.18	3.35	3.52	3.70*	6336	6648	6996	7356	7728
10.2	246	258	271	284	299*	535	561	589	617	650*	3.07	3.22	3.38	3.55	3.73*	6420	6732	7068	7404	7800
10.5	249	262	275	289	303*	541	570	598	628	659*	3.11	3.27	3.43	3.61	3.78*	6492	6840	7176	7536	7908
10.6	250	263	276	290	304*	544	572	600	630	661*	3.12	3.28	3.45	3.62	3.80*	6528	6864	7200	7560	7932
10.7	252	264	278	291	306*	548	574	604	633	665*	3.15	3.30	3.47	3.63	3.82*	6576	6888	7248	7596	7980
10.9	254	267	280	294	309*	552	580	609	639	672*	3.17	3.33	3.50	3.67	3.86*	6624	6960	7308	7668	8064
11.0	255	268	282	296	310*	554	583	613	644	674*	3.18	3.35	3.52	3.70	3.87*	6648	6996	7356	7728	8088
11.2	258	271	284	299	313*	561	589	617	650	680*	3.22	3.38	3.55	3.73	3.91*	6732	7068	7404	7800	8160
11.4	261	274	288	302	317*	567	596	626	657	689*	3.26	3.42	3.60	3.77	3.96*	6804	7152	7512	7884	8268
11.5	262	275	289	303	318*	570	598	628	659	691*	3.27	3.43	3.61	3.78	3.97*	6840	7176	7536	7908	8292
11.6	263	276	290	304	320*	572	600	630	661	696*	3.28	3.45	3.62	3.80	4.00*	6864	7200	7560	7932	8352
11.7	264	278	291	306	321*	574	604	633	665	698*	3.30	3.47	3.63	3.82	4.01*	6888	7248	7596	7980	8376
11.9	267	280	294	309	324*	580	609	639	672	704*	3.33	3.50	3.67	3.86	4.05*	6960	7308	7668	8064	8448
12.0	268	282	296	310	326*	583	613	644	674	709*	3.35	3.52	3.70	3.87	4.07*	6996	7356	7728	8088	8508
12.2	271	284	299	313	329*	589	617	650	680	715*	3.38	3.55	3.73	3.91	4.11*	7068	7404	7800	8160	8580
12.4	274	288	302	317	333*	596	626	657	689	724*	3.42	3.60	3.77	3.96	4.16*	7152	7512	7884	8268	8688
12.5	275	289	303	318	334*	598	628	659	691	726*	3.43	3.61	3.78	3.97	4.17*	7176	7536	7908	8292	8712
12.6	276	290	304	320	336*	600	630	661	696	730*	3.45	3.62	3.80	4.00	4.20*	7200	7560	7932	8352	8760
12.7	278	291	306	321	337*	604	633	665	698	733*	3.47	3.63	3.82	4.01	4.21*	7248	7596	7980	8376	8796
12.9	280	294	309	324	341*	609	639	672	704	741*	3.50	3.67	3.86	4.05	4.26*	7308	7668	8064	8448	8892
13.0	282	296	310	326	342*	613	644	674	709	744*	3.52	3.70	3.87	4.07	4.27*	7356	7728	8088	8508	8928
13.2	284	299	313	329	346*	617	650	680	715	752*	3.55	3.73	3.91	4.11	4.32*	7404	7800	8160	8580	9024
13.4	286	302	317	333	350*	626	657	689	724	761*	3.60	3.77	3.96	4.16	4.37*	7512	7884	8268	8688	9132
13.5	289	303	318	334	351*	628	659	691	726	763*	3.61	3.78	3.97	4.17	4.38*	7536	7908	8292	8712	9156
13.6	290	304	320	336	352*	630	661	696	730	765*	3.62	3.80	4.00	4.20	4.40*	7560	7932	8352	8760	9180
13.7	291	306	321	337	354*	633	665	698	733	770*	3.63	3.82	4.01	4.21	4.42*	7596	7980	8376	8796	9240
13.9	294	309	324	341	358*	639	672	704	741	778*	3.67	3.86	4.05	4.26	4.47*	7668	8064	8448	8892	9336
14.0	296	310	326	342	359*	644	674	709	744	781*	3.70	3.87	4.07	4.27	4.48*	7728	8088	8508	8928	9372
14.2	299	313	329	346	363*	650	680	715	752	789*	3.73	3.91	4.11	4.32	4.53*	7800	8160	8580	9024	9468
14.4	302	317	333	350	367*	657	689	724	761	798*	3.77	3.96	4.16	4.37	4.58*	7884	8268	8688	9132	9576
14.5	303	318	334	351	368*	659	691	726	763	800*	3.78	3.97	4.17	4.38	4.60*	7908	8292	8712	9156	9600
14.6	304	320	336	352	370*	661	696	730	765	804*	3.80	4.00	4.20	4.40	4.62*	7932	8352	8760	9180	9648
14.7	306	321	337	354	372*	665	698	733	770	809*	3.82	4.01	4.21	4.42	4.65*	7980	8376	8796	9240	9708
14.9	309	324	341	358	375*	672	704	741	778	815*	3.86	4.05	4.26	4.47	4.68*	8064	8448	8892	9336	9780
15.0	310	326	342	359	377*	674	709	744	781	820*	3.87	4.07	4.27	4.48	4.71*	8088	8508	8928	9372	9840
15.2	313	329	346	363	381*	680	715	752	789	828*	3.91	4.11	4.32	4.53	4.76*	8160	8580	9024	9468	9936
15.4	317	333	350	367	385*	689	724	761	798	837*	3.96	4.16	4.37	4.58	4.81*	8268	8688	9132	9576	10044

CITY OF MODESTO

SCHEDULE OF SALARY RANGES IN CITY SERVICE  
1975-76

RANGE	BI-WEEKLY					MONTHLY					HOURLY					ANNUAL				
	A	B	C	D	E	A	B	C	D	E	A	B	C	D	E	A	B	C	D	E
15.5	318	334	351	368	387*	691	726	763	800	841*	3.97	4.17	4.38	4.60	4.83*	8292	8712	9156	9600	10092
15.6	320	336	352	370	389*	696	730	765	804	846*	4.00	4.20	4.40	4.62	4.86*	8352	8760	9180	9648	10152
15.7	321	337	354	372	390*	698	733	770	809	848*	4.01	4.21	4.42	4.65	4.87*	8376	8796	9240	9708	10176
15.9	324	341	358	375	394*	704	741	778	815	857*	4.05	4.26	4.47	4.68	4.92*	8448	8892	9336	9780	10284
16.0	326	342	359	377	396*	709	744	781	820	861*	4.07	4.27	4.48	4.71	4.95*	8508	8928	9372	9840	10332
16.2	329	346	363	381	400*	715	752	789	828	870*	4.11	4.32	4.53	4.76	5.00*	8580	9024	9468	9936	10440
16.4	333	350	367	385	405*	724	761	798	837	881*	4.16	4.37	4.58	4.81	5.06*	8688	9132	9576	10044	10572
16.5	334	351	368	387	406*	726	763	800	841	883*	4.17	4.38	4.60	4.83	5.07*	8712	9156	9600	10092	10596
16.6	336	352	370	389	408*	730	765	804	846	887*	4.20	4.40	4.62	4.86	5.10*	8760	9180	9648	10152	10644
16.7	337	354	372	390	410*	733	770	809	848	891*	4.21	4.42	4.65	4.87	5.12*	8796	9240	9708	10176	10692
16.9	341	358	375	394	414*	741	778	815	857	900*	4.26	4.47	4.68	4.92	5.17*	8892	9336	9780	10284	10800
17.0	342	359	377	396	416*	744	781	820	861	904*	4.27	4.48	4.71	4.95	5.20*	8928	9372	9840	10332	10848
17.2	346	363	381	400	420*	752	789	828	870	913*	4.32	4.53	4.76	5.00	5.25*	9024	9468	9936	10440	10956
17.4	350	367	385	405	425*	761	798	837	881	924*	4.37	4.58	4.81	5.06	5.31*	9132	9576	10044	10572	11088
17.5	351	368	387	406	426*	763	800	841	883	926*	4.38	4.60	4.83	5.07	5.32*	9156	9600	10092	10596	11112
17.6	352	370	389	408	428*	765	804	846	887	931*	4.40	4.62	4.86	5.10	5.35*	9180	9648	10152	10644	11172
17.7	354	372	390	410	430*	770	809	848	891	935*	4.42	4.65	4.87	5.12	5.37*	9240	9708	10176	10692	11220
17.9	358	375	394	414	435*	778	815	857	900	946*	4.47	4.68	4.92	5.17	5.43*	9336	9780	10284	10800	11352
18.0	359	377	396	416	437*	781	820	861	904	950*	4.48	4.71	4.95	5.20	5.46*	9372	9840	10332	10848	11400
18.2	363	381	400	420	441*	789	828	870	913	959*	4.53	4.76	5.00	5.25	5.51*	9468	9936	10440	10956	11508
18.4	367	385	405	425	446*	798	837	881	924	970*	4.58	4.81	5.06	5.31	5.57*	9576	10044	10572	11088	11640
18.5	368	387	406	426	448*	800	841	883	926	974*	4.60	4.83	5.07	5.32	5.60*	9600	10092	10596	11112	11688
18.6	370	389	408	428	450*	804	846	887	931	978*	4.62	4.86	5.10	5.35	5.62*	9648	10152	10644	11172	11736
18.7	372	390	410	430	452*	809	848	891	935	983*	4.65	4.87	5.12	5.37	5.65*	9708	10176	10692	11220	11796
18.9	375	394	414	435	456*	815	857	900	946	991*	4.68	4.92	5.17	5.43	5.70*	9780	10284	10800	11352	11892
19.0	377	396	416	437	459*	820	861	904	950	998*	4.71	4.95	5.20	5.46	5.73*	9840	10332	10848	11400	11976
19.2	381	400	420	441	463*	828	870	913	959	1007*	4.76	5.00	5.25	5.51	5.78*	9936	10440	10956	11508	12084
19.4	385	405	425	446	469*	837	881	924	970	1020*	4.81	5.06	5.31	5.57	5.86*	10044	10572	11088	11640	12240
19.5	387	406	426	448	470*	841	883	926	974	1022*	4.83	5.07	5.32	5.60	5.87*	10092	10596	11112	11688	12264
19.6	389	408	428	450	472*	846	887	931	978	1026*	4.86	5.10	5.35	5.62	5.90*	10152	10644	11172	11736	12312
19.7	390	410	430	452	475*	848	891	935	983	1033*	4.87	5.12	5.37	5.65	5.93*	10176	10692	11220	11796	12396
19.9	394	414	435	456	479*	857	900	946	991	1041*	4.92	5.17	5.43	5.70	5.98*	10284	10800	11352	11892	12492
20.0	396	416	437	459	482*	861	904	950	998	1048*	4.95	5.20	5.46	5.73	6.02*	10332	10848	11400	11976	12576
20.2	400	420	441	463	486*	870	913	959	1007	1057*	5.00	5.25	5.51	5.78	6.07*	10440	10956	11508	12084	12634
20.4	405	425	446	469	492*	881	924	970	1020	1070*	5.06	5.31	5.57	5.86	6.15*	10572	11088	11640	12240	12840
20.5	406	426	448	470	494*	883	926	974	1022	1074*	5.07	5.32	5.60	5.87	6.17*	10596	11112	11688	12264	12888
20.6	408	428	450	472	496*	887	931	978	1026	1078*	5.10	5.35	5.62	5.90	6.20*	10644	11172	11736	12312	12936
20.7	410	430	452	475	498*	891	935	983	1033	1083*	5.12	5.37	5.65	5.93	6.22*	10692	11220	11796	12396	12996

## CITY OF MODESTO

## SCHEDULE OF SALARY RANGES IN CITY SERVICE

1975-76

RANGE	BI-WEEKLY					MONTHLY					HOURLY					ANNUAL				
	A	B	C	D	E	A	B	C	D	E	A	B	C	D	E	A	B	C	D	E
20.9	414	435	456	479	503*	900	946	991	1041	1094*	5.17	5.43	5.70	5.98	6.28*	10800	11352	11892	12492	13128
21.0	416	437	459	482	506*	904	950	998	1048	1100*	5.20	5.46	5.73	6.02	6.32*	10848	11400	11976	12576	13200
21.2	420	441	463	486	511*	913	959	1007	1057	1111*	5.25	5.51	5.78	6.07	6.38*	10956	11508	12084	12684	13332
21.4	425	446	469	492	517*	924	970	1020	1070	1124*	5.31	5.57	5.86	6.15	6.46*	11088	11640	12240	12840	13488
21.5	426	448	470	494	518*	926	974	1022	1074	1126*	5.32	5.60	5.87	6.17	6.47*	11112	11688	12264	12888	13512
21.6	428	450	472	496	521*	931	978	1026	1078	1133*	5.35	5.62	5.90	6.20	6.51*	11172	11736	12312	12936	13596
21.7	430	452	475	498	523*	935	983	1033	1083	1137*	5.37	5.65	5.93	6.22	6.53*	11220	11796	12396	12996	13644
21.9	435	456	479	503	528*	946	991	1041	1094	1148*	5.43	5.70	5.98	6.28	6.60*	11352	11892	12492	13128	13776
22.0	437	459	482	506	531*	950	998	1048	1100	1154*	5.46	5.73	6.02	6.32	6.63*	11400	11976	12576	13200	13848
22.2	441	463	486	511	536*	959	1007	1057	1111	1165*	5.51	5.78	6.07	6.38	6.70*	11508	12084	12684	13332	13980
22.4	446	469	492	517	542*	970	1020	1070	1124	1178*	5.57	5.86	6.15	6.46	6.77*	11640	12240	12840	13488	14136
22.5	448	470	494	518	544*	974	1022	1074	1126	1183*	5.60	5.87	6.17	6.47	6.80*	11688	12264	12888	13512	14196
22.6	450	472	496	521	547*	978	1026	1078	1133	1189*	5.62	5.90	6.20	6.51	6.83*	11736	12312	12936	13596	14268
22.7	452	475	498	523	549*	983	1033	1083	1137	1194*	5.65	5.93	6.22	6.53	6.86*	11796	12396	12996	13644	14328
22.9	456	479	503	528	555*	991	1041	1094	1148	1207*	5.70	5.98	6.28	6.60	6.93*	11892	12492	13128	13776	14484
23.0	459	482	506	531	557*	998	1048	1100	1154	1211*	5.73	6.02	6.32	6.63	6.96*	11976	12576	13200	13848	14532
23.2	463	486	511	536	563*	1007	1057	1111	1165	1224*	5.78	6.07	6.38	6.70	7.03*	12084	12684	13332	13980	14688
23.4	469	492	517	542	570*	1020	1070	1124	1178	1239*	5.86	6.15	6.46	6.77	7.12*	12240	12840	13488	14136	14868
23.5	470	494	518	544	571*	1022	1074	1126	1183	1241*	5.87	6.17	6.47	6.80	7.13*	12264	12888	13512	14196	14892
23.6	472	496	521	547	574*	1026	1078	1133	1189	1248*	5.90	6.20	6.51	6.83	7.17*	12312	12936	13596	14268	14976
23.7	475	498	523	549	577*	1033	1083	1137	1194	1254*	5.93	6.22	6.53	6.86	7.21*	12396	12996	13644	14328	15048
23.9	479	503	528	555	582*	1041	1094	1148	1207	1265*	5.98	6.28	6.60	6.93	7.27*	12492	13128	13776	14484	15180
24.0	482	506	531	557	585*	1048	1100	1154	1211	1272*	6.02	6.32	6.63	6.96	7.31*	12576	13200	13848	14532	15264
24.2	486	511	536	563	591*	1057	1111	1165	1224	1285*	6.07	6.38	6.70	7.03	7.38*	12684	13332	13980	14688	15420
24.4	492	517	542	570	598*	1070	1124	1178	1239	1300*	6.15	6.46	6.77	7.12	7.47*	12840	13488	14136	14868	15600
24.5	494	518	544	571	600*	1074	1126	1183	1241	1304*	6.17	6.47	6.80	7.13	7.50*	12888	13512	14196	14892	15648
24.6	496	521	547	574	603*	1078	1133	1189	1248	1311*	6.20	6.51	6.83	7.17	7.53*	12936	13596	14268	14976	15732
24.7	498	523	549	577	606*	1083	1137	1194	1254	1318*	6.22	6.53	6.86	7.21	7.57*	12996	13644	14328	15048	15816
24.9	503	528	555	582	612*	1094	1148	1207	1265	1331*	6.28	6.60	6.93	7.27	7.65*	13128	13776	14484	15180	15972
25.0	506	531	557	585	615*	1100	1154	1211	1272	1337*	6.32	6.63	6.96	7.31	7.68*	13200	13848	14532	15264	16044
25.2	511	536	563	591	621*	1111	1165	1224	1285	1350*	6.38	6.70	7.03	7.38	7.76*	13332	13980	14688	15420	16200
25.4	517	542	570	598	628*	1124	1178	1239	1300	1365*	6.46	6.77	7.12	7.47	7.85*	13488	14136	14868	15600	16380
25.5	518	544	571	600	630*	1126	1183	1241	1304	1370*	6.47	6.80	7.13	7.50	7.87*	13512	14196	14892	15648	16440
25.6	521	547	574	603	633*	1133	1189	1248	1311	1376*	6.51	6.83	7.17	7.53	7.91*	13596	14268	14976	15732	16512
25.7	523	549	577	606	636*	1137	1194	1254	1318	1383*	6.53	6.86	7.21	7.57	7.95*	13644	14328	15048	15816	16596
25.9	528	555	582	612	642*	1148	1207	1265	1331	1396*	6.60	6.93	7.27	7.65	8.02*	13776	14484	15180	15972	16752
26.0	531	557	585	615	645*	1154	1211	1272	1337	1402*	6.63	6.96	7.31	7.68	8.06*	13848	14532	15264	16044	16824
26.2	536	563	591	621	652*	1165	1224	1285	1350	1418*	6.70	7.03	7.38	7.76	8.15*	13980	14688	15420	16200	17016

CITY OF MODESTO

SCHEDULE OF SALARY RANGES IN CITY SERVICE  
1975-76

RANGE	BI-WEEKLY					MONTHLY					HOURLY					ANNUAL				
	A	B	C	D	E	A	B	C	D	E	A	B	C	D	E	A	B	C	D	E
26.4	542	570	598	628	659*	1178	1239	1300	1365	1433*	6.77	7.12	7.47	7.85	8.23*	14136	14868	15600	16380	17196
26.5	544	571	600	630	661*	1183	1241	1304	1370	1437*	6.80	7.13	7.50	7.87	8.26*	14196	14892	15648	16440	17244
26.6	547	574	603	633	665*	1189	1248	1311	1376	1446*	6.83	7.17	7.53	7.91	8.31*	14268	14976	15732	16512	17352
26.7	549	577	606	636	668*	1194	1254	1318	1383	1452*	6.86	7.21	7.57	7.95	8.35*	14328	15048	15816	16596	17424
26.9	555	582	612	642	674*	1207	1265	1331	1396	1465*	6.93	7.27	7.65	8.02	8.42*	14484	15180	15972	16752	17580
27.0	557	585	615	645	678*	1211	1272	1337	1402	1474*	6.96	7.31	7.68	8.06	8.47*	14532	15264	16044	16824	17688
27.2	563	591	621	652	684*	1224	1285	1350	1418	1487*	7.03	7.38	7.76	8.15	8.55*	14688	15420	16200	17016	17844
27.4	570	598	628	659	692*	1239	1300	1365	1433	1504*	7.12	7.47	7.85	8.23	8.65*	14868	15600	16380	17196	18048
27.5	571	600	630	661	694*	1241	1304	1370	1437	1509*	7.13	7.50	7.87	8.26	8.67*	14892	15648	16440	17244	18108
27.6	574	603	633	665	698*	1248	1311	1376	1446	1518*	7.17	7.53	7.91	8.31	8.72*	14976	15732	16512	17352	18216
27.7	577	606	636	668	701*	1254	1318	1383	1452	1524*	7.21	7.57	7.95	8.35	8.76*	15048	15816	16596	17424	18288
27.9	582	612	642	674	708*	1265	1331	1396	1465	1539*	7.27	7.65	8.02	8.42	8.85*	15180	15972	16752	17580	18468
28.0	585	615	645	678	711*	1272	1337	1402	1474	1546*	7.31	7.68	8.06	8.47	8.88*	15264	16044	16824	17688	18552
28.2	591	621	652	684	719*	1285	1350	1418	1487	1563*	7.38	7.76	8.15	8.55	8.98*	15420	16200	17016	17844	18756
28.4	598	628	659	692	727*	1300	1365	1433	1504	1581*	7.47	7.85	8.23	8.65	9.08*	15600	16380	17196	18048	18972
28.5	600	630	661	694	729*	1304	1370	1437	1509	1585*	7.50	7.87	8.26	8.67	9.11*	15648	16440	17244	18108	19020
28.6	603	633	665	698	733*	1311	1376	1446	1518	1594*	7.53	7.91	8.31	8.72	9.16*	15732	16512	17352	18216	19128
28.7	606	636	668	701	736*	1318	1383	1452	1524	1600*	7.57	7.95	8.35	8.76	9.20*	15816	16596	17424	18288	19200
28.9	612	642	674	708	743*	1331	1396	1465	1539	1615*	7.65	8.02	8.42	8.85	9.28*	15972	16752	17580	18468	19380
29.0	615	645	678	711	747*	1337	1402	1474	1546	1624*	7.68	8.06	8.47	8.88	9.33*	16044	16824	17688	18552	19488
29.2	621	652	684	719	754*	1350	1418	1487	1563	1639*	7.76	8.15	8.55	8.98	9.42*	16200	17016	17844	18756	19668
29.4	628	659	692	727	763*	1365	1433	1504	1581	1659*	7.85	8.23	8.65	9.08	9.53*	16380	17196	18048	18972	19908
29.5	630	661	694	729	766*	1370	1437	1509	1585	1665*	7.87	8.26	8.67	9.11	9.57*	16440	17244	18108	19020	19980
29.6	633	665	698	733	769*	1376	1446	1518	1594	1672*	7.91	8.31	8.72	9.16	9.61*	16512	17352	18216	19128	20064
29.7	636	668	701	736	773*	1383	1452	1524	1600	1681*	7.95	8.35	8.76	9.20	9.66*	16596	17424	18288	19200	20172
29.9	642	674	708	743	781*	1396	1465	1539	1615	1698*	8.02	8.42	8.85	9.28	9.76*	16752	17580	18468	19380	20376
30.0	645	678	711	747	784*	1402	1474	1546	1624	1704*	8.06	8.47	8.88	9.33	9.80*	16824	17688	18552	19488	20448
30.2	652	684	719	754	792*	1418	1487	1563	1639	1722*	8.15	8.55	8.98	9.42	9.90*	17016	17844	18756	19668	20664
30.5	661	694	729	766	804*	1437	1509	1585	1665	1748*	8.26	8.67	9.11	9.57	10.05*	17244	18108	19020	19980	20976
30.6	665	698	733	769	808*	1446	1518	1594	1672	1757*	8.31	8.72	9.16	9.61	10.10*	17352	18216	19128	20064	21084
30.7	668	701	736	773	812*	1452	1524	1600	1681	1765*	8.35	8.76	9.20	9.66	10.15*	17424	18288	19200	20172	21180
30.9	674	708	743	781	820*	1465	1539	1615	1698	1783*	8.42	8.85	9.28	9.76	10.25*	17580	18468	19380	20376	21396
31.0	678	711	747	784	824*	1474	1546	1624	1704	1791*	8.47	8.88	9.33	9.80	10.30*	17688	18552	19488	20448	21492
31.2	684	719	754	792	832*	1487	1563	1639	1722	1809*	8.55	8.98	9.42	9.90	10.40*	17844	18756	19668	20664	21708
31.5	694	729	766	804	844*	1509	1585	1665	1748	1835*	8.67	9.11	9.57	10.05	10.55*	18108	19020	19980	20976	22020
31.6	698	733	769	808	848*	1518	1594	1672	1757	1844*	8.72	9.16	9.61	10.10	10.60*	18216	19128	20064	21084	22128
31.7	701	736	773	812	852*	1524	1600	1681	1765	1852*	8.76	9.20	9.66	10.15	10.65*	18288	19200	20172	21180	22224
31.9	708	743	781	820	861*	1539	1615	1698	1783	1872*	8.85	9.28	9.76	10.25	10.76*	18468	19380	20376	21396	22464

CITY OF MODESTO

SCHEDULE OF SALARY RANGES IN CITY SERVICE  
1975-76

RANGE	BI-WEEKLY					MONTHLY					HOURLY					ANNUAL				
	A	B	C	D	E	A	B	C	D	E	A	B	C	D	E	A	B	C	D	E
32.0	711	747	784	824	865*	1546	1624	1704	1791	1881*	8.88	9.33	9.80	10.30	10.81*	18552	19488	20448	21492	22572
32.2	719	754	792	832	873*	1563	1639	1722	1809	1898*	8.98	9.42	9.90	10.40	10.91*	18756	19668	20664	21708	22776
32.5	729	766	804	844	886*	1585	1665	1748	1835	1926*	9.11	9.57	10.05	10.55	11.07*	19020	19980	20976	22020	23112
32.6	733	769	808	848	891*	1594	1672	1757	1844	1937*	9.16	9.61	10.10	10.60	11.13*	19128	20064	21084	22128	23244
32.7	736	773	812	852	895*	1600	1681	1765	1852	1946*	9.20	9.66	10.15	10.65	11.18*	19200	20172	21180	22224	23352
32.9	743	781	820	861	904*	1615	1698	1783	1872	1965*	9.28	9.76	10.25	10.76	11.30*	19380	20376	21396	22464	23580
33.0	747	784	824	865	908*	1624	1704	1791	1881	1974*	9.33	9.80	10.30	10.81	11.35*	19488	20448	21492	22572	23688
33.2	754	792	832	873	917*	1639	1722	1809	1898	1994*	9.42	9.90	10.40	10.91	11.46*	19668	20664	21708	22776	23928
33.5	766	804	844	886	931*	1665	1748	1835	1926	2024*	9.57	10.05	10.55	11.07	11.63*	19980	20976	22020	23112	24288
33.6	769	808	848	891	935*	1672	1757	1844	1937	2033*	9.61	10.10	10.60	11.13	11.68*	20064	21084	22128	23244	24396
33.7	773	812	852	895	940*	1681	1765	1852	1946	2044*	9.66	10.15	10.65	11.18	11.75*	20172	21180	22224	23352	24528
33.9	781	820	861	904	949*	1698	1783	1872	1965	2063*	9.76	10.25	10.76	11.30	11.86*	20376	21396	22464	23580	24756
34.0	784	824	865	908	953*	1704	1791	1881	1974	2072*	9.80	10.30	10.81	11.35	11.91*	20448	21492	22572	23688	24864
34.2	792	832	873	917	963*	1722	1809	1898	1994	2094*	9.90	10.40	10.91	11.46	12.03*	20664	21708	22776	23928	25128
34.5	804	844	886	931	977*	1748	1835	1926	2024	2124*	10.05	10.55	11.07	11.63	12.21*	20976	22020	23112	24288	25488
34.6	808	848	891	935	982*	1757	1844	1937	2033	2135*	10.10	10.60	11.13	11.68	12.27*	21084	22128	23244	24396	25620
34.7	812	852	895	940	987*	1765	1852	1946	2044	2146*	10.15	10.65	11.18	11.75	12.33*	21180	22224	23352	24528	25752
34.9	820	861	904	949	996*	1783	1872	1965	2063	2165*	10.25	10.76	11.30	11.86	12.45*	21396	22464	23580	24756	25980
35.0	824	865	908	953	1001*	1791	1881	1974	2072	2176*	10.30	10.81	11.35	11.91	12.51*	21492	22572	23688	24864	26112
35.2	832	873	917	963	1011*	1809	1898	1994	2094	2198*	10.40	10.91	11.46	12.03	12.63*	21708	22776	23928	25128	26376
35.5	844	886	931	977	1026*	1835	1926	2024	2124	2231*	10.55	11.07	11.63	12.21	12.82*	22020	23112	24288	25488	26772
35.6	848	891	935	982	1031*	1844	1937	2033	2135	2241*	10.60	11.13	11.68	12.27	12.88*	22128	23244	24396	25620	26892
35.7	852	895	940	987	1036*	1852	1946	2044	2146	2252*	10.65	11.18	11.75	12.33	12.95*	22224	23352	24528	25752	27024
35.9	861	904	949	996	1046*	1872	1965	2063	2165	2274*	10.76	11.30	11.86	12.45	13.07*	22464	23580	24756	25980	27288
36.0	865	908	953	1001	1051*	1881	1974	2072	2176	2285*	10.81	11.35	11.91	12.51	13.13*	22572	23688	24864	26112	27420
36.2	873	917	963	1011	1062*	1898	1994	2094	2198	2309*	10.91	11.46	12.03	12.63	13.27*	22776	23928	25128	26376	27708
36.5	886	931	977	1026	1077*	1926	2024	2124	2231	2342*	11.07	11.63	12.21	12.82	13.46*	23112	24288	25488	26772	28104
36.6	891	935	982	1031	1083*	1937	2033	2135	2241	2355*	11.13	11.68	12.27	12.88	13.53*	23244	24396	25620	26892	28260
36.7	895	940	987	1036	1088*	1946	2044	2146	2252	2365*	11.18	11.75	12.33	12.95	13.60*	23352	24528	25752	27024	28380
36.9	904	949	996	1046	1098*	1965	2063	2165	2274	2387*	11.30	11.86	12.45	13.07	13.72*	23580	24756	25980	27288	28644
37.0	908	953	1001	1051	1104*	1974	2072	2176	2285	2400*	11.35	11.91	12.51	13.13	13.80*	23688	24864	26112	27420	28800
37.2	917	963	1011	1062	1115*	1994	2094	2198	2309	2424*	11.46	12.03	12.63	13.27	13.93*	23928	25128	26376	27708	29088
37.5	931	977	1026	1077	1131*	2024	2124	2231	2342	2459*	11.63	12.21	12.82	13.46	14.13*	24288	25488	26772	28104	29508
7.6	935	982	1031	1083	1137*	2033	2135	2241	2355	2472*	11.68	12.27	12.88	13.53	14.21*	24396	25620	26892	28260	29664
7	940	987	1036	1088	1142*	2044	2146	2252	2365	2483*	11.75	12.33	12.95	13.60	14.27*	24528	25752	27024	28380	29796
	949	996	1046	1098	1153*	2063	2165	2274	2387	2507*	11.86	12.45	13.07	13.72	14.41*	24756	25980	27288	28644	30084
	1001	1051	1104	1159*	2072	2176	2285	2400	2520*	11.91	12.51	13.13	13.80	14.48*	24864	26112	27420	28800	30240	
	1011	1062	1115	1170*	2094	2198	2309	2424	2544*	12.03	12.63	13.27	13.93	14.62*	25128	26376	27708	29088	30528	

CITY OF MODESTO

SCHEDULE OF SALARY RANGES IN CITY SERVICE  
1975-76

GRADE	<u>BI-WEEKLY</u>					<u>MONTHLY</u>					<u>HOURLY</u>					<u>ANNUAL</u>				
	A	B	C	D	E	A	B	C	D	E	A	B	C	D	E	A	B	C	D	E
9.5	977	1026	1077	1131	1188*	2124	2231	2342	2459	2583*	12.21	12.82	13.46	14.13	14.85*	25488	26772	28104	29508	30996
9.6	982	1031	1083	1137	1194*	2135	2241	2355	2472	2596*	12.27	12.88	13.53	14.21	14.92*	25620	26892	28260	29664	31152
9.7	987	1036	1088	1142	1199*	2146	2252	2365	2483	2607*	12.33	12.95	13.60	14.27	14.98*	25752	27024	28380	29796	31284
9.8	996	1046	1098	1153	1211*	2165	2274	2387	2507	2633*	12.45	13.07	13.72	14.41	15.13*	25980	27288	28644	30084	31596
9.9	1001	1051	1104	1159	1217*	2176	2285	2400	2520	2646*	12.51	13.13	13.80	14.48	15.21*	26112	27420	28800	30240	31752
9.0	1011	1062	1115	1170	1229*	2198	2309	2424	2544	2672*	12.63	13.27	13.93	14.62	15.36*	26376	27708	29088	30528	32064
9.2	1011	1062	1115	1170	1229*	2231	2342	2459	2583	2711*	12.82	13.46	14.13	14.85	15.58*	26772	28104	29508	30996	32532
9.5	1026	1077	1131	1188	1247*	2241	2355	2472	2596	2724*	12.88	13.53	14.21	14.92	15.66*	26892	28260	29664	31152	32688
9.6	1031	1083	1137	1194	1253*	2252	2365	2483	2607	2737*	12.95	13.60	14.27	14.98	15.73*	27024	28380	29796	31284	32844
9.7	1036	1088	1142	1199	1259*	2274	2387	2507	2633	2763*	13.07	13.72	14.41	15.13	15.88*	27288	28644	30084	31596	33156
9.9	1046	1098	1153	1211	1271*	2274	2387	2507	2633	2763*	13.07	13.72	14.41	15.13	15.88*	27288	28644	30084	31596	33156
9.0	1051	1104	1159	1217	1278*	2285	2400	2520	2646	2778*	13.13	13.80	14.48	15.21	15.97*	27420	28800	30240	31752	33336
9.2	1062	1115	1170	1229	1290*	2309	2424	2544	2672	2805*	13.27	13.93	14.62	15.36	16.12*	27708	29088	30528	32064	33660
9.5	1077	1131	1188	1247	1310*	2342	2459	2583	2711	2848*	13.46	14.13	14.85	15.58	16.37*	28104	29508	30996	32532	34176
9.6	1083	1137	1194	1253	1316*	2355	2472	2596	2724	2861*	13.53	14.21	14.92	15.66	16.45*	28260	29664	31152	32688	34332
9.7	1088	1142	1199	1259	1322*	2365	2483	2607	2737	2874*	13.60	14.27	14.98	15.73	16.52*	28380	29796	31284	32844	34488
9.9	1098	1153	1211	1271	1335*	2387	2507	2633	2763	2902*	13.72	14.41	15.13	15.88	16.68*	28644	30084	31596	33156	34824

28.6A	605	635	666	700	735	/1315	1381	1448	1522	1598
29.5A	634	666	699	734	771	/1378	1448	1520	1596	1676
30.7A	778	816	858	900	945	/1691	1774	1865	1957	2055
33.9A	783	822	863	906	951	/1702	1787	1876	1970	2068
34A	790	829	870	914	960	/1718	1802	1891	1987	2087
4.7A	816	858	900	945	993	/1744	1865	1957	2055	2159
7.6A	937	983	1033	1084	1139	/2037	2137	2246	2357	2476

Lat Monthly Rates: City Attorney - \$2,476  
City Manager - \$2,940

CITY OF MODESTO  
ALPHABETICAL LISTING  
OF  
CLASSIFICATIONS IN CITY SERVICE  
1975-76  
(Effective 6-24-75)

Classification Title	Range No.	Classification Title	Range No.
Account Clerk	14.5	Electrician	23.5
Account Clerk, Intermediate	13	Electrician, Senior	24.5
Account Clerk, Junior	10	Engineering Aide	20.5
Account Clerk, Senior	18.5	Engineering Aide, Junior	17.5
Accountant	26	Engineering Aide, Principal	26
Accountant, Junior	22.5	Engineering Aide, Senior	23.5
Accountant, Senior	29	Equipment Mechanic	21.5
Airport Manager	27.5	Equipment Mechanic, Senior	22.5
Animal Control Officer	18.5	Equipment Serviceman	18.5
Assistant City Attorney	34		
Assistant City Clerk	20.5	Fire Chief	33.7A
Assistant Dir. of Public Works	35	Fire Engineer	24.4
Assistant Fire Chief	32.1	Fire Lieutenant	26.4
Assistant Planner	26	Fireman	23.4
Assistant to City Manager/ Personnel Officer	29.5A	Heavy Equipment Operator	20.5
Associate Civil Engineer	32	Housing Program Officer	32
Associate Planner	29	Industrial Waste Inspector	25
Battalion Chief	29.4	Janitor	14.5
Building Inspector	25	Junior Civil Engineer	26
Building Inspector, Senior	27		
Building Maintenance Foreman	22	Key punch Operator	13
Chief Building Official	32	Laboratory Technician	20.5
Chief Electrician	27	Laborer	16.5
Chief of Police	34.7A		
City Attorney	N/A	Microfilm & Graphics Technician	13
City Clerk and Auditor	28.6A	Museum Supervisor	23.5
City Manager	N/A		
Civil Engineering Assistant	28	Office Services Clerk	16
Communications Dispatcher	19.5	Office Services Supervisor	19
Community Development and Human Affairs Coordinator/ Assistant to City Manager	28.5	Parks & Recreation Foreman	25
Construction Inspector	25	Parks & Recreation Leadman	22
		Parks & Recreation Supt.	30
		Parks Maintenance Man	18.5
		Parks Maintenance Mechanic	19.5
		Planning Aide	20.5
Data Processing Supervisor	22.5	Planning Aide, Junior	17.5
Deputy City Manager	37.6A	Planning Aide, Senior	23.5
Director of Finance	33.9A	Police Captain	32.7
Director of Parking & Traffic	34A	Police Lieutenant	29.7
Director of Parks & Recreation	33.9A	Police Property Clerk	17.5
Director of Planning and Community Development	34A	Police Records Supervisor	25
Director of Public Works and City Engineer	37.6A	Police Sergeant	27.7
		Policeman	24.7

ALPHABETICAL LISTING OF CITY CLASSIFICATIONS 1975-76

<u>Classification Title</u>	<u>Range No.</u>
Policewoman	24.7
Property Agent	27
Public Services Inspector	25
Public Works Foreman	25
Public Works Leadman	22
Public Works Maintenance Man	18.5
Public Works Maintenance Mech.	19.5
Purchasing Officer	27.5
Recreation Supervisor	23.5
Secretary	18.5
Secretary to City Attorney	20.5
Secretary to City Manager	21.5
Senior Planner	32
Service Division Superintendent	28
Shop Foreman	25
Stenographer Clerk	14.5
Stenographer Clerk, Junior	11
Stores and Equipment Clerk	19.5
Stores Supervisor	22.5
Telephone Operator-Reception.	13
Traffic Painter	20.5
Tree Trimmer	20.5
Tree Trimmer Aide	19.5
Typist Clerk	13
Typist Clerk, Junior	10
Water Quality Control Foreman	25
Water Quality Control Oper. I	18.5
Water Quality Control Oper. II	21.5
Water Quality Control Supt.	32
Zoning Inspector	25

Total number of classification  
in City service - 107

**SCHEDULE OF SALARY RANGES IN CITY SERVICE  
1975-76**

RANGE	BI-WEEKLY					MONTHLY					HOURLY					ANNUAL				
	A	B	C	D	E	A	B	C	D	E	A	B	C	D	E	A	B	C	D	E
10.0	243	255	268	282	296*	528	554	583	613	644*	3.03	3.18	3.35	3.52	3.70*	6336	6648	6996	7356	7728
10.5	249	262	275	289	303*	541	570	598	628	659*	3.11	3.27	3.43	3.61	3.78*	6492	6840	7176	7536	7908
11.0	255	268	282	296	310*	554	583	613	644	674*	3.18	3.35	3.52	3.70	3.87*	6648	6996	7356	7728	8088
11.5	262	275	289	303	318*	570	598	628	659	691*	3.27	3.43	3.61	3.78	3.97*	6840	7176	7536	7908	8292
12.0	268	282	296	310	326*	583	613	644	674	709*	3.35	3.52	3.70	3.87	4.07*	6996	7356	7728	8088	8508
12.5	275	289	303	318	334*	598	628	659	691	726*	3.43	3.61	3.78	3.97	4.17*	7176	7536	7908	8292	8712
13.0	282	296	310	326	342*	613	644	674	709	744*	3.52	3.70	3.87	4.07	4.27*	7356	7728	8088	8508	8928
13.5	289	303	318	334	351*	628	659	691	726	763*	3.61	3.78	3.97	4.17	4.38*	7536	7908	8292	8712	9156
14.0	296	310	326	342	359*	644	674	709	744	781*	3.70	3.87	4.07	4.27	4.48*	7728	8088	8508	8928	9372
14.5	303	318	334	351	368*	659	691	726	763	800*	3.78	3.97	4.17	4.38	4.60*	7908	8292	8712	9156	9600
15.0	310	326	342	359	377*	674	709	744	781	820*	3.87	4.07	4.27	4.48	4.71*	8088	8508	8928	9372	9840
15.5	318	334	351	368	387*	691	726	763	800	841*	3.97	4.17	4.38	4.60	4.83*	8292	8712	9156	9600	10092
16.0	326	342	359	377	396*	709	744	781	820	861*	4.07	4.27	4.48	4.71	4.95*	8508	8928	9372	9840	10332
16.5	334	351	368	387	406*	726	763	800	841	883*	4.17	4.38	4.60	4.83	5.07*	8712	9156	9600	10092	10596
17.0	342	359	377	396	416*	744	781	820	861	904*	4.27	4.48	4.71	4.95	5.20*	8928	9372	9840	10332	10848
17.5	351	368	387	406	426*	763	800	841	883	926*	4.38	4.60	4.83	5.07	5.32*	9156	9600	10092	10596	11112
18.0	359	377	396	416	437*	781	820	861	904	950*	4.48	4.71	4.95	5.20	5.46*	9372	9840	10332	10848	11400
18.5	368	387	406	426	448*	800	841	883	926	974*	4.60	4.83	5.07	5.32	5.60*	9600	10092	10596	11112	11688
19.0	377	396	416	437	459*	820	861	904	950	998*	4.71	4.95	5.20	5.46	5.73*	9840	10332	10848	11400	11976
19.5	387	406	426	448	470*	841	883	926	974	1022*	4.83	5.07	5.32	5.60	5.87*	10092	10596	11112	11688	12264
20.0	396	416	437	459	482*	861	904	950	998	1048*	4.95	5.20	5.46	5.73	6.02*	10332	10848	11400	11976	12576
20.5	406	426	448	470	494*	883	926	974	1022	1074*	5.07	5.32	5.60	5.87	6.17*	10596	11112	11688	12264	12888
21.0	416	437	459	482	506*	904	950	998	1048	1100*	5.20	5.46	5.73	6.02	6.32*	10848	11400	11976	12576	13200
21.5	426	448	470	494	518*	926	974	1022	1074	1126*	5.32	5.60	5.87	6.17	6.47*	11112	11688	12264	12888	13512
22.0	437	459	482	506	531*	950	998	1048	1100	1154*	5.46	5.73	6.02	6.32	6.63*	11400	11976	12576	13200	13848
22.5	448	470	494	518	544*	974	1022	1074	1126	1183*	5.60	5.87	6.17	6.47	6.80*	11688	12264	12888	13512	14196
23.0	459	482	506	531	557*	998	1048	1100	1154	1211*	5.73	6.02	6.32	6.63	6.96*	11976	12576	13200	13848	14532
23.4	469	492	517	542	570*	1020	1070	1124	1178	1239*	5.86	6.15	6.46	6.77	7.12*	12240	12840	13488	14136	14868
23.5	470	494	518	544	571*	1022	1074	1126	1183	1241*	5.87	6.17	6.47	6.80	7.13*	12264	12888	13512	14196	14892
24.0	482	506	531	557	585*	1048	1100	1154	1211	1272*	6.02	6.32	6.63	6.96	7.31*	12576	13200	13848	14532	15264
24.4	492	517	542	570	598*	1070	1124	1178	1239	1300*	6.15	6.46	6.77	7.12	7.47*	12840	13488	14136	14868	15600
24.5	494	518	544	571	600*	1074	1126	1183	1241	1304*	6.17	6.47	6.80	7.13	7.50*	12888	13512	14196	14892	15648
24.7	498	523	550	577	606*	1083	1137	1196	1254	1318*	6.22	6.53	6.87	7.21	7.57*	12996	13644	14352	15048	15816
25.0	506	531	557	585	615*	1100	1154	1211	1272	1337*	6.32	6.63	6.96	7.31	7.68*	13200	13848	14532	15264	16044
25.4	517	542	570	598	628*	1124	1178	1239	1300	1365*	6.46	6.77	7.12	7.47	7.85*	13488	14136	14868	15600	16380
25.5	518	544	571	600	630*	1126	1183	1241	1304	1370*	6.47	6.80	7.13	7.50	7.87*	13512	14196	14892	15648	16440
25.7	523	550	577	606	636*	1137	1196	1254	1318	1383*	6.53	6.87	7.21	7.57	7.95*	13644	14352	15048	15816	16596

**SCHEDULE OF SALARY RANGES IN CITY SERVICE  
1975-76**

RANGE	BI-WEEKLY					MONTHLY					HOURLY					ANNUAL				
	A	B	C	D	E	A	B	C	D	E	A	B	C	D	E	A	B	C	D	E
26.0	531	557	585	615	645*	1154	1211	1272	1337	1402*	6.63	6.96	7.31	7.68	8.06*	13848	14532	15264	16044	16824
26.4	542	570	598	628	659*	1178	1239	1300	1365	1433*	6.77	7.12	7.47	7.85	8.23*	14136	14868	15600	16380	17196
26.5	544	571	600	630	661*	1183	1241	1304	1370	1437*	6.80	7.13	7.50	7.87	8.26*	14196	14892	15648	16440	17244
26.7	550	577	606	636	668*	1196	1254	1318	1383	1452*	6.87	7.21	7.57	7.95	8.35*	14352	15048	15816	16596	17424
27.0	557	585	615	645	678*	1211	1272	1337	1402	1474*	6.96	7.31	7.68	8.06	8.47*	14532	15264	16044	16824	17688
27.4	570	598	628	659	692*	1239	1300	1365	1433	1504*	7.12	7.47	7.85	8.23	8.65*	14868	15600	16380	17196	18048
27.5	571	600	630	661	694*	1241	1304	1370	1437	1509*	7.13	7.50	7.87	8.26	8.67*	14892	15648	16440	17244	18108
27.7	577	606	636	668	701*	1254	1318	1383	1452	1524*	7.21	7.57	7.95	8.35	8.76*	15048	15816	16596	17424	18288
28.0	585	615	645	678	711*	1272	1337	1402	1474	1546*	7.31	7.68	8.06	8.47	8.88*	15264	16044	16824	17688	18552
28.4	598	628	659	692	727*	1300	1365	1433	1504	1581*	7.47	7.85	8.23	8.65	9.08*	15600	16380	17196	18048	18972
28.5	600	630	661	694	729*	1304	1370	1437	1509	1585*	7.50	7.87	8.26	8.67	9.11*	15648	16440	17244	18108	19020
28.7	606	636	668	701	736*	1318	1383	1452	1524	1600*	7.57	7.95	8.35	8.76	9.20*	15816	16596	17424	18288	19200
29.0	615	645	678	711	747*	1337	1402	1474	1546	1624*	7.68	8.06	8.47	8.88	9.33*	16044	16824	17688	18552	19488
29.4	628	659	692	727	763*	1365	1433	1504	1581	1659*	7.85	8.23	8.65	9.08	9.53*	16380	17196	18048	18972	19908
29.5	630	661	694	729	766*	1370	1437	1509	1585	1665*	7.87	8.26	8.67	9.11	9.57*	16440	17244	18108	19020	19980
29.7	636	668	701	736	773*	1383	1452	1524	1600	1681*	7.95	8.35	8.76	9.20	9.66*	16596	17424	18288	19200	20172
30.0	645	678	711	747	784*	1402	1474	1546	1624	1704*	8.06	8.47	8.88	9.33	9.80*	16824	17688	18552	19488	20448
30.4	659	692	727	763	801*	1433	1504	1581	1659	1741*	8.23	8.65	9.08	9.53	10.01*	17196	18048	18972	19908	20892
30.5	661	694	729	766	804*	1437	1509	1585	1665	1748*	8.26	8.67	9.11	9.57	10.05*	17244	18108	19020	19980	20976
30.7	668	701	736	773	812*	1452	1524	1600	1681	1765*	8.35	8.76	9.20	9.66	10.15*	17424	18288	19200	20172	21180
31.0	678	711	747	784	824*	1474	1546	1624	1704	1791*	8.47	8.88	9.33	9.80	10.30*	17688	18552	19488	20448	21492
31.4	692	727	763	801	841*	1504	1581	1659	1741	1828*	8.65	9.08	9.53	10.01	10.51*	18048	18972	19908	20892	21936
31.5	694	729	766	804	844*	1509	1585	1665	1748	1835*	8.67	9.11	9.57	10.05	10.55*	18108	19020	19980	20976	22020
31.6	701	736	772	811	852*	1524	1600	1678	1763	1852*	8.76	9.20	9.65	10.13	10.65*	18288	19200	20136	21156	22224
31.7	701	736	773	812	853*	1524	1600	1681	1765	1855*	8.76	9.20	9.66	10.15	10.66*	18288	19200	20172	21180	22260
32.0	711	747	784	824	865*	1546	1624	1704	1791	1881*	8.88	9.33	9.80	10.30	10.81*	18552	19488	20448	21492	22572
32.4	727	763	801	841	884*	1581	1659	1741	1828	1922*	9.08	9.53	10.01	10.51	11.05*	18972	19908	20892	21936	23064
32.5	729	766	804	844	886*	1585	1665	1748	1835	1926*	9.11	9.57	10.05	10.55	11.07*	19020	19980	20976	22020	23112
32.7	736	773	812	853	895*	1600	1681	1765	1855	1946*	9.20	9.66	10.15	10.66	11.18*	19200	20172	21180	22260	23352
33.0	747	784	824	865	908*	1624	1704	1791	1881	1974*	9.33	9.80	10.30	10.81	11.35*	19488	20448	21492	22572	23688
33.5	766	804	844	886	931*	1665	1748	1835	1926	2024*	9.57	10.05	10.55	11.07	11.63*	19980	20976	22020	23112	24288
34.0	784	824	865	908	953*	1704	1791	1881	1974	2072*	9.80	10.30	10.81	11.35	11.91*	20448	21492	22572	23688	24864
34.5	804	844	886	931	977*	1748	1835	1926	2024	2124*	10.05	10.55	11.07	11.63	12.21*	20976	22020	23112	24288	25488
35.0	824	865	908	953	1001*	1791	1881	1974	2072	2176*	10.30	10.81	11.35	11.91	12.51*	21492	22572	23688	24864	26112
35.5	844	886	931	977	1026*	1835	1926	2024	2124	2231*	10.55	11.07	11.63	12.21	12.82*	22020	23112	24288	25488	26772
35.9	860	903	948	995	1045*	1870	1963	2061	2163	2272*	10.75	11.28	11.85	12.43	13.06*	22440	23556	24732	25956	27264
36.0	865	908	953	1001	1051*	1881	1974	2072	2176	2285*	10.81	11.35	11.91	12.51	13.13*	22572	23688	24864	26112	27420
36.2	873	917	962	1011	1061*	1898	1994	2091	2198	2307*	10.91	11.46	12.02	12.63	13.26*	22776	23928	25092	26376	27684

**SCHEDULE OF SALARY RANGES IN CITY SERVICE  
1975-76**

RANGE	BI-WEEKLY					MONTHLY					HOURLY					ANNUAL				
	A	B	C	D	E	A	B	C	D	E	A	B	C	D	E	A	B	C	D	E
36.5	886	931	977	1026	1077*	1926	2024	2124	2231	2342*	11.07	11.63	12.21	12.82	13.46*	23112	24288	25488	26772	28104
36.9	902	947	994	1044	1096*	1961	2059	2161	2270	2383*	11.27	11.83	12.42	13.05	13.70*	23532	24708	25932	27240	28596
37.0	908	953	1001	1051	1104*	1974	2072	2176	2285	2400*	11.35	11.91	12.51	13.13	13.80*	23688	24864	26112	27420	28800
37.5	931	977	1026	1077	1131*	2024	2124	2231	2342	2459*	11.63	12.21	12.82	13.46	14.13*	24288	25488	26772	28104	29508
38.0	953	1001	1051	1104	1159*	2072	2176	2285	2400	2520*	11.91	12.51	13.13	13.80	14.48*	24864	26112	27420	28800	30240
38.5	977	1026	1077	1131	1188*	2124	2231	2342	2459	2583*	12.21	12.82	13.46	14.13	14.85*	25488	26772	28104	29508	30996
39.0	1001	1051	1104	1159	1217*	2176	2285	2400	2520	2646*	12.51	13.13	13.80	14.48	15.21*	26112	27420	28800	30240	31752
39.5	1026	1077	1131	1188	1247*	2231	2342	2459	2583	2711*	12.82	13.46	14.13	14.85	15.58*	26772	28104	29508	30996	32532
39.6	1035	1087	1142	1199	1259*	2250	2363	2483	2607	2737*	12.93	13.58	14.27	14.98	15.73*	27000	28356	29796	31284	32844
40.0	1051	1104	1159	1217	1278*	2285	2400	2520	2646	2778*	13.13	13.80	14.48	15.21	15.97*	27420	28800	30240	31752	33336
40.5	1077	1131	1188	1247	1310*	2342	2459	2583	2711	2848*	13.46	14.13	14.85	15.58	16.37*	28104	29508	30996	32532	34176

City Manager: \$ 3249 monthly  
(FLAT RATE) 1494 biweekly

City Attorney: \$ 2737 monthly  
(FLAT RATE) 1259 biweekly

CITY OF MODESTO  
 ALPHABETICAL LISTING  
 OF  
 CLASSIFICATIONS IN CITY SERVICE  
 1975-76  
 (Effective 6-24-75)

Classification Title	Range No.	Classification Title	Range No.
Account Clerk	14.5	Electrician	23.5
Account Clerk, Intermediate	13	Electrician, Senior	24.5
Account Clerk, Junior	10	Engineering Aide	20.5
Account Clerk, Senior	18.5	Engineering Aide, Junior	17.5
Accountant	26	Engineering Aide, Principal	26
Accountant, Junior	22.5	Engineering Aide, Senior	23.5
Accountant, Senior	29	Equipment Mechanic	21.5
Airport Manager	27.5	Equipment Mechanic, Senior	22.5
Animal Control Officer	18.5	Equipment Serviceman	18.5
Assistant City Attorney	34	Fire Chief	35.9
Assistant City Clerk	20.5	Fire Engineer	24.4
Assistant Dir. of Public Works	35	Fire Lieutenant	26.4
Assistant Fire Chief	32.1	Fireman	23.4
Assistant Planner	26		
Assistant to City Manager/ Personnel Officer	31.6	Heavy Equipment Operator	20.5
Associate Civil Engineer	32	Housing Program Officer	32
Associate Planner	29	Industrial Waste Inspector	25
Battalion Chief	29.4	Janitor	14.5
Building Inspector	25	Junior Civil Engineer	26
Building Inspector, Senior	27		
Building Maintenance Foreman	22	Keypunch Operator	13
Chief Building Official	32	Laboratory Technician	20.5
Chief Electrician	27	Laborer	16.5
Chief of Police	36.9		
City Attorney	N/A	Microfilm & Graphics Technician	13
City Clerk and Auditor	30.7	Museum Supervisor	23.5
City Manager	N/A		
Civil Engineering Assistant	28	Office Services Clerk	16
Communications Dispatcher	19.5	Office Services Supervisor	19
Community Development and Human Affairs Coordinator/ Assistant to City Manager	28.5	Parks & Recreation Foreman	25
Construction Inspector	25	Parks & Recreation Leadman	22
		Parks & Recreation Supt.	30
		Parks Maintenance Man	18.5
		Parks Maintenance Mechanic	19.5
		Planning Aide	20.5
Data Processing Supervisor	22.5	Planning Aide, Junior	17.5
Deputy City Manager	39.6	Planning Aide, Senior	23.5
Director of Finance	36	Police Captain	32.7
Director of Parking & Traffic	36.2	Police Lieutenant	29.7
Director of Parks & Recreation	36	Police Property Clerk	17.5
Director of Planning and Community Development	36.2	Police Records Supervisor	25
Director of Public Works and City Engineer	39.6	Police Sergeant	27.7
		Policeman	24.7

Exhibit "B"

## ALPHABETICAL LISTING OF CITY CLASSIFICATIONS 1975-76

<u>Classification Title</u>	<u>Range No.</u>
Policewoman	24.7
Property Agent	27
Public Services Inspector	25
Public Works Foreman	25
Public Works Leadman	22
Public Works Maintenance Man	18.5
Public Works Maintenance Mech.	19.5
Purchasing Officer	27.5
Recreation Supervisor	23.5
Secretary	18.5
Secretary to City Attorney	20.5
Secretary to City Manager	21.5
Senior Planner	32
Service Division Superintendent	28
Shop Foreman	25
Stenographer Clerk	14.5
Stenographer Clerk, Junior	11
Stores and Equipment Clerk	19.5
Stores Supervisor	22.5
Telephone Operator-Reception.	13
Traffic Painter	20.5
Tree Trimmer	20.5
Tree Trimmer Aide	19.5
Typist Clerk	13
Typist Clerk, Junior	10
Water Quality Control Foreman	25
Water Quality Control Oper. I	18.5
Water Quality Control Oper. II	21.5
Water Quality Control Supt.	32
Zoning Inspector	25
Total number of classification in City service	- 107

MODESTO CITY COUNCIL  
RESOLUTION NO. 75- 673-A

A RESOLUTION DECLARING THE CITY COUNCIL'S INTENTION TO MAKE IMPLEMENTATION OF THE CLASSIFICATION AND SALARY STUDY BY THE STATE COOPERATIVE PERSONNEL SERVICES AND SALARY OR OTHER COMPENSATION INCREASES FOR DEPARTMENT HEADS AND COUNCIL APPOINTED EMPLOYEES RETROACTIVE TO JUNE 24, 1975.

WHEREAS, the City Council of the City of Modesto on June 3, 1974, approved a Memorandum of Understanding with the Modesto City Employees Association, and

WHEREAS, said Memorandum of Understanding provides that "a re-classification study shall be done for all miscellaneous employee position classifications in the City of Modesto" by the State Cooperative Personnel Services, and

WHEREAS, said Memorandum of Understanding further provides that "the reclassification study . . . shall be implemented on June 24, 1975", and

WHEREAS, an agreement was entered into with the State Cooperative Personnel Services for a classification and salary study, and

WHEREAS, it will not be possible for said classification and salary study to be completed and the City Council to review and take action on said study prior to June 24, 1975, and

WHEREAS, by a letter dated May 29, 1975, the Modesto City Employees Association has concurred in a later implementation of said classification and salary study if said implementation is made retroactive to June 24, 1975, and

WHEREAS, it may not be possible for the City Council to review and take action on salary or other compensation increases for department heads and the City Manager, City Attorney and City Clerk and Auditor prior to the pay period commencing on June 24, 1975, when salary or other compensation increases for the 1975-76 fiscal year would normally take effect,

NOW, THEREFORE, BE IT RESOLVED by the Council of the City of Modesto that it does hereby declare its intention to make any implementation of the above referred to classification and salary study by the State Cooperative Personnel Services determined to be appropriate by the Council retroactive to June 24, 1975.

BE IT FURTHER RESOLVED by the Council of the City of Modesto that it does hereby declare its intention to make any salary or other compensation increases for department heads and the City Manager, City Attorney and City Clerk and Auditor granted for the 1975-76 fiscal year retroactive to June 24, 1975.

The foregoing resolution was introduced at a regular meeting of the Council of the City of Modesto held on the 16th day of June, 1975, by Councilmember Dunlap, who moved its adoption, which motion being duly seconded by Councilmember Mensing, was upon roll call carried and the resolution adopted by the following vote:

AYES: Councilmembers: Dunlap, Elliott, Kullijian, Mensinger, Siefkin, Vice Mayor Newton

NOES: Councilmembers: None

ABSENT: Councilmembers: Mayor Davies

ATTEST: *W. T. Chynoweth*  
W. T. CHYNOWETH, City Clerk

(SEAL)

APPROVED AS TO FORM:

By

*Elwyn E. Johnson*  
ELWYN E. JOHNSON, City Attorney

MODESTO CITY COUNCIL  
RESOLUTION NO. 75-674

A RESOLUTION ACCEPTING IMPROVEMENTS IN CARVER GLEN SUBDIVISION AND  
AUTHORIZING RELEASE OF SUBDIVISION BONDS

WHEREAS, Robert P. Bomberger and Muriel F. Bomberger, husband and wife, and Harley D. Brannan and Norma Brannan, husband and wife, individuals, subdividers of Carver Glen Subdivision, have filed subdivision improvement bonds for faithful performance and labor and materials in the amount of \$222,000 and \$111,000 respectively to guarantee improvements in Carver Glen Subdivision; and

WHEREAS, the Director of Public Works in a memorandum dated June 11, 1975, indicates that all work required by the subdivision agreement has been completed to the satisfaction of the Public Works Department; and

WHEREAS, the Director of Public Works has indicated that it would be in order for the City Council to accept the improvements in said subdivision as complete and authorize the City Clerk to file a notice of completion and release the bonds upon expiration of the statutory period.

NOW, THEREFORE, BE IT RESOLVED by the Council of the City of Modesto:

1. The improvements of Carver Glen Subdivision are hereby accepted.
2. The City Clerk is hereby authorized to release the bond for faithful performance in the amount of \$222,000 upon recordation of notice of completion.
3. The City Clerk is hereby authorized to release the bond for labor and materials in amount of \$111,000 upon expiration of the statutory period.

The foregoing resolution was introduced at a regular meeting of the Council of the City of Modesto held on the 16th day of June, 1975, by Councilmember Dunlap , who moved its adoption, which motion being duly seconded by Councilmember Mensinger , was upon roll call carried and the resolution adopted by the following vote:

AYES: Councilmembers: Dunlap, Elliott, Kullijian, Mensinger,  
Siefkin, Vice Mayor Newton  
NOES: Councilmembers: None  
ABSENT: Councilmembers: Mayor Davies

ATTEST:

  
W. T. CHYNOWETH, City Clerk

MODESTO CITY COUNCIL  
RESOLUTION NO. 75-675

LETTER

A RESOLUTION APPROVING/AGREEMENT BETWEEN THE CITY OF MODESTO AND  
MODESTO BEE TO PRINT AND PUBLISH THE OFFICIAL ADVERTISING FOR THE  
CITY FOR A ONE YEAR PERIOD ENDING JUNE 30, 1975

BE IT HEREBY RESOLVED by the Council of the City of Modesto  
letter  
that the/agreement between the City of Modesto and Modesto Bee

~~for~~ to print and publish the official advertising for the City for  
a one year period ending June 30, 1976

be, and it is hereby approved.

BE IT FURTHER RESOLVED that the execution of said/agreement  
letter  
by the designated city officials be authorized.

The foregoing resolution was introduced at a regular meeting  
of the Council of the City of Modesto held on the 16th day of  
June , 1975, by Councilmember Dunlap , who moved  
its adoption, which motion being duly seconded by Councilmember  
Mensinger , was upon roll call carried and the resolution adopted  
by the following vote:

AYES: Councilmembers: Dunlap, Elliott, Kullijian, Mensinger,  
Siefkin, Vice Mayor Newton

NOES: Councilmembers: None

ABSENT: Councilmembers: Mayor Davies

ATTEST:

  
W. T. CHYNOWETH, City Clerk

MODESTO CITY COUNCIL  
RESOLUTION NO. 75- 676

RESOLUTION APPROVING GEER ROAD SANITARY LANDFILL BUDGET FOR  
1975-76

WHEREAS, an agreement between the City of Modesto and County of Stanislaus requires that the annual budget for the Geer Road Sanitary Landfill shall be approved by both the City and County legislative bodies; and

WHEREAS, the proposed budget for fiscal year 1975-76 has been reviewed by both the Public Works and Finance Departments with recommendation made that the City Council approve the proposed budget.


NOW, THEREFORE, BE IT RESOLVED by the Council of the City of Modesto that the Geer Road Sanitary Landfill budget for fiscal year 1975-76, a copy of which is attached hereto and marked Exhibit A, is hereby approved.

The foregoing resolution was introduced at a regular meeting of the Council of the City of Modesto held on the 16th day of June, 1975 by Councilmember Dunlap, who moved its adoption, which motion being duly seconded by Councilmember Mensinger, was upon roll call carried and the resolution adopted by the following vote:

AYES: COUNCILMEMBERS: Dunlap, Elliott, Kullijian, Mensinger,  
Siefkin, Vice Mayor Newton

NOES: COUNCILMEMBERS: None

ABSENT: COUNCILMEMBERS: Mayor Davies

ATTEST:   
W. T. CHYNOWETH  
City Clerk

RESERVES AND INFORMATION SCHEDULES DISTRICTS GOVERNMENTAL SERVICE FUNDS

OPERATING DETAILS (1)	Actual	Estimated	Proposed	Approved	Fund
	1973-74 (2)	1974-75 (3)	1975-76 (4)	1975-76 (5)	
Operating Revenues	\$387,621	\$360,000	\$390,000	\$390,000	
Permanent Positions	(9)	(9)	(11)	(9)	
Operating Expenses					
Salaries and Wages	88,875	110,693	133,700	116,924	
Retirement	12,496	17,790	21,995	19,323	
Employee Group Insurance	2,007	2,602	3,366	2,754	
Communications	306	325	330	330	
Insurance	1,735	1,763	2,030	2,030	
Maintenance--Equipment	6,116	15,000	15,000	15,000	
Maintenance--Structures and Grounds	23,028	12,000	2,000	2,000	
Office Expense	3,333	3,418	3,630	3,630	
Professional and Specialized Services	19,602	14,680	15,883	15,883	
Rents and Leases--Equipment	101,929	120,830	135,950	135,950	
Small Tools and Instruments	373	1,500	500	500	
Special Departmental Expense	20,900	34,100	41,500	38,400	
Transportation and Travel	299	500	600	600	
Utilities	646	700	750	750	
Taxes and Assessments	2,486	4,000	4,000	4,000	
Depreciation and Amortization	31,407	32,000	36,000	36,000	
Total Operating Expenses	\$315,538	\$371,901	\$417,234	\$394,074	
NET PROFIT OR (LOSS)	\$ 72,083	(\$ 11,901)	(\$ 27,234)	(\$ 4,074)	
Fixed Asset Expenditures					
Equipment	\$ 1,615	\$ 2,147	\$ 5,190	\$ 5,190	
Land	55,348				
Structures and Improvements		26,500			
Total Fixed Assets	\$ 56,963	\$ 28,647	\$ 5,190	\$ 5,190	



Exhibit A.

MODESTO CITY COUNCIL  
RESOLUTION NO. 75-677

LETTER

A RESOLUTION APPROVING/AGREEMENT BETWEEN THE CITY OF MODESTO AND RICHARD S. CICCARELLI FOR PAYMENT OF CROP LOSS ON CITY ACQUIRED EASEMENT FROM DR. AND MRS. C. R. MAINO

BE IT HEREBY RESOLVED by the Council of the City of Modesto  
letter  
that the/agreement between the City of Modesto and Richard S.  
Cicarelli


for payment of \$200.00 if construction occurs during period that  
results in loss of walnut crop, on City acquired easement from Dr. and  
Mrs. C. R. Maino  
be, and it is hereby approved.

letter  
BE IT FURTHER RESOLVED that the execution of said/agreement  
by the designated city officials be authorized.

The foregoing resolution was introduced at a regular meeting  
of the Council of the City of Modesto held on the 16th day of  
June , 19 75 , by Councilmember Dunlap , who moved  
its adoption, which motion being duly seconded by Councilmember  
Mensinger , was upon roll call carried and the resolution adopted  
by the following vote:

AYES: Councilmembers: Dunlap, Elliott, Kullijian, Mensinger,  
Siefkin, Vice Mayor Newton  
NOES: Councilmembers: None  
ABSENT: Councilmembers: Mayor Davies

ATTEST:

  
\_\_\_\_\_  
W. T. CHYNOWETH, City Clerk

MODESTO CITY COUNCIL  
RESOLUTION NO. 75-678

A RESOLUTION APPROVING THE FINAL MAP OF THE  
CARVER VILLAGE NO. 2  
SUBDIVISION OF THE CITY OF MODESTO.

WHEREAS, James Horn Construction Company

is (~~are~~) possessed of a tract of land situate in the City of Modesto, County of Stanislaus, consisting of 37.833 acres, known as the Carver Village No. 2 Subdivision, and

WHEREAS, a tentative map of said tract was approved by the City Planning Commission on the 18th day of March, 1975, and

WHEREAS, the final map of said tract has been approved by the Secretary of the City Planning Commission, and

WHEREAS, the City Engineer of the City of Modesto has certified that the final map of said Carver Village No. 2 Subdivision meets all of the provisions of the California Subdivision Map Act and the provisions of the Modesto Municipal Code relating to subdivisions, and that the map is technically correct,

NOW, THEREFORE, BE IT RESOLVED by the Council of the City of Modesto that said final map be approved; that the streets, alleys and easements as shown thereon within the boundaries of said tract be accepted on behalf of the public for public use; and that the City Clerk be authorized to certify the map of said tract on behalf of the City of Modesto after the fees and deposits required by the Modesto Municipal Code in amounts determined by the City Engineer have been paid, and subdividers have furnished securities, as set forth in Section 4-4.605 of the Modesto Municipal Code, which shall secure the obligations set forth in Section 66499.3 of the Government Code of the State of California. Said securities shall be in forms acceptable to the City Attorney and in the amounts required by the Agreement hereinafter referred to.

BE IT FURTHER RESOLVED that the City Manager and the City Clerk be authorized to execute and attest, respectively, an agreement with subdividers as required by Section 4-4.604 (c) of the Modesto Municipal Code.

The foregoing resolution was introduced at a regular meeting of the Council of the City of Modesto held on the 16th day of June, 1975, by Councilmember Dunlap, who moved its adoption, which motion being duly seconded by Councilmember Mensinger, was upon roll call carried and the resolution adopted by the following vote:

AYES: Councilmembers: Dunlap, Elliott, Kullijian, Mensinger, Siefkin,  
Vice Mayor Newton

NOES: Councilmembers: .None

ABSENT: Councilmembers: Mayor Davies

ATTEST:

W. T. Chynoweth  
W. T. CHYNOWETH, City Clerk

(SEAL)

APPROVED AS TO FORM:

By Elwyn L. Johnson  
ELWYN L. JOHNSON, City Attorney

MODESTO CITY COUNCIL  
RESOLUTION NO. 75-679

A RESOLUTION SETTING TIME AND PLACE FOR HEARING THE PLANNING COMMISSION'S RECOMMENDATION FOR AMENDMENTS, ADDITIONS AND DELETIONS TO THE ZONING AND SUBDIVISION REGULATIONS OF THE MODESTO MUNICIPAL CODE PERTAINING TO REAR YARD SETBACK REQUIREMENTS ALONG MAJOR STREETS AND CONFLICTS BETWEEN ZONING SETBACK LINES ON SUBDIVISIONS

BE IT HEREBY RESOLVED by the Council of the City of Modesto

that July 7, 1975 , at 4:00 P.M. in the Council Chambers, City Hall, 801 Eleventh Street, Modesto, California is hereby set as the time and place for consideration of the Planning Commission's recommendation for amendments, additions and deletions to the zoning and subdivision regulations of the Modesto Municipal Code pertaining to rear yard setback requirements along major streets and conflicts between zoning setback lines on subdivisions.

The foregoing resolution was introduced at a regular meeting of the Council of the City of Modesto held on the 16th day of June , 1975, by Councilman Dunlap , who moved its adoption, which motion being duly seconded by Councilman Mensinger , was upon roll call carried and the resolution adopted by the following vote:

AYES: Councilmen: Dunlap, Elliott, Kullijian, Mensinger,  
Siefkin, Vice Mayor Newton  
NOES: Councilmen: None  
ABSENT: Councilmen: Mayor Davies

ATTEST:

  
W. T. CHYNOWETH, City Clerk

MODESTO CITY COUNCIL  
RESOLUTION NO. 75-680

A RESOLUTION APPROVING PLANS AND SPECIFICATIONS AND AUTHORIZING CALL  
FOR BIDS FOR FURNISHING DOUBLE JACKET-RUBBER LINED FIRE HOSE

BE IT HEREBY RESOLVED by the Council of the City of Modesto as follows:

SECTION 1. The plans and specifications for furnishing double jacket-rubber lined fire hose copies of which are on file, are hereby accepted and approved.


SECTION 2. The City Clerk is hereby authorized to call for public competitive sealed bids for the above named project, to be opened in the office of the City Clerk, 801 11th Street, in the City of Modesto, on July 8, 1975 at 2:00 P.M. and the City Clerk is hereby directed to give notice inviting such sealed bids in the time, form, and manner provided by law.

SECTION 3. After the bids are opened, they shall be tabulated and analyzed and a report submitted to the Council at its next regular meeting.

The foregoing resolution was introduced at a regular meeting of the Council of the City of Modesto held on the 23rd day of June, 1975, by Councilmember Mensinger, who moved its adoption, which motion being duly seconded by Councilmember Siefkin, was upon roll call carried and the resolution adopted by the following vote:

AYES: Councilmembers: Elliott, Kullijian, Mensinger, Newton, Siefkin, Mayor Davies  
NOES: Councilmembers: None  
ABSENT: Councilmembers: Dunlap

ATTEST:

  
W. T. CHYNOWETH, City Clerk

MODESTO CITY COUNCIL  
RESOLUTION NO. 75-681

A RESOLUTION ACCEPTING THE BID OF FERRERO ELECTRIC, INC. FOR CONSTRUCTION OF TRAFFIC SIGNALS AND STREET LIGHTING AT COFFEE AND FLOYD

WHEREAS, Resolution No. 75-579 , adopted by the Council of the City of Modesto on May 27, 1975 , approved the plans and specifications for the construction of traffic signals and street lighting at Coffee and Floyd

and authorized the calling for bids, and

WHEREAS, the bids received for the construction of traffic signals and street lighting at Coffee and Floyd were opened at 2:00 P.M. on June 17, 1975 and later tabulated by the Director of Parking & / <sup>Traffic</sup> for the consideration of the Council, and

WHEREAS, the Director of Parking & Traffic has recommended that the bid of Ferrero Electric, Inc. in the amount of \$17,915

be accepted as the lowest responsible bid.

NOW, THEREFORE, BE IT RESOLVED by the Council of the City of Modesto that the bid of Ferrero Electric, Inc. in the amount of \$17,915

be accepted and the execution of a contract for the completion of the project by the City's designated officials be authorized.

The foregoing resolution was introduced at a regular meeting of the Council of the City of Modesto held on the 23rd day of June, 1975, by Councilman Mensinger , who moved its adoption, which motion being duly seconded by Councilman Siefkin , was upon roll call carried and the resolution adopted by the following vote:

AYES: Councilmen: Elliott, Kullijian, Mensinger, Newton,  
Siefkin, Mayor Davies

NOES: Councilmen: None

ABSENT: Councilmen: Dunlap

ATTEST:   
W. T. CHYNOWETH, City Clerk

MODESTO CITY COUNCIL  
RESOLUTION NO. 75-682

A RESOLUTION APPROVING APPROPRIATION TRANSFER OF \$6,000 TO PROVIDE ADDITIONAL FUNDS NEEDED FOR CONSTRUCTION OF TRAFFIC SIGNALS AND STREET LIGHTING AT COFFEE AND FLOYD

BE IT RESOLVED by the Council of the City of Modesto that the following appropriation transfer(s) are approved:

SPECIAL CAPITAL OUTLAY FUND (321)

FROM: General Reserve (60-321)	\$6,000
TO: Traffic Signals Coffee/Floyd (6227-56-321)	\$6,000

(This signal project is now 100% City. Previously the project was to be 75% City and 25% County. \$6,000 is needed to make up what would have been the County's share)

The foregoing resolution was introduced at a regular meeting of the Council of the City of Modesto held on the 23rd day of June , 1975, by Councilman Mensinger , who moved its adoption, which motion being duly seconded by Councilman Siefkin , was upon roll call carried and the resolution adopted by the following vote:

AYES: Councilmen: Elliott, Kullijian, Mensinger, Newton, Siefkin, Mayor Davies  
NOES: Councilmen: None  
ABSENT: Councilmen: Dunlap

ATTEST:

  
W. T. CHYNOWETH, City Clerk

MODESTO CITY COUNCIL  
RESOLUTION NO. 75-683

A RESOLUTION REJECTING BIDS FOR FURNISHING ONE OR MORE 1500 GPM FIRE DEPARTMENT PUMPERS OPENED MAY 27, 1975 AT 2:00 P.M.

BE IT RESOLVED by the Council of the City of Modesto that the bids for furnishing one or more 1500 GPM Fire Department pumpers, opened May 27, 1975 at 2:00 P.M., are hereby rejected.

The foregoing resolution was introduced at a regular meeting of the Council of the City of Modesto held on the 23rd day of June, 1975, by Councilmember Mensinger, who moved its adoption, which motion being duly seconded by Councilmember Siefkin, was upon roll call carried and the resolution adopted by the following vote:

AYES: Councilmembers: Elliott, Kullijian, Mensinger, Newton, Siefkin, Mayor Davies

NOES: Councilmembers: None

ABSENT: Councilmembers: Dunlap

ATTEST:

  
W. T. CHYNOWETH, City Clerk

MODESTO CITY COUNCIL  
RESOLUTION NO. 75-684

A RESOLUTION APPROVING PLANS AND SPECIFICATIONS AND AUTHORIZING CALL  
FOR BIDS FOR FURNISHING ONE, TWO OR THREE 1500 GPM PUMPERS

BE IT HEREBY RESOLVED by the Council of the City of Modesto as follows:

SECTION 1. The plans and specifications for furnishing one, two or three 1500 GPM Pumps

copies of which are on file, are hereby accepted and approved.

SECTION 2. The City Clerk is hereby authorized to call for public competitive sealed bids for the above named project, to be opened in the office of the City Clerk, 801 11th Street, in the City of Modesto, on August 11, 1975 at 2:00 P.M. and the City Clerk is hereby directed to give notice inviting such sealed bids in the time, form, and manner provided by law.

SECTION 3. After the bids are opened, they shall be tabulated and analyzed and a report submitted to the Council at its next regular meeting.

The foregoing resolution was introduced at a regular meeting of the Council of the City of Modesto held on the 23rd day of June, 1975, by Councilmember Mensinger, who moved its adoption, which motion being duly seconded by Councilmember Siefkin, was upon roll call carried and the resolution adopted by the following vote:

AYES: Councilmembers: Elliott, Kullijian, Mensinger, Newton, Siefkin, Mayor Davies

NOES: Councilmembers: None

ABSENT: Councilmembers: Dunlap

ATTEST:

  
W. T. CHYNOWETH, City Clerk

MODESTO CITY COUNCIL  
RESOLUTION NO. 75-685

A RESOLUTION ACCEPTING THE BID OF JOE MARTIN FOR CONSTRUCTION OF WATER-  
LINES ON SHERWOOD AVENUE BETWEEN WOODROW AND STANDIFORD

WHEREAS, Resolution No. 75-609 , adopted by the Council of the  
City of Modesto on June 2, 1975 , approved the plans and speci-  
fications for the construction of waterlines on Sherwood Avenue between  
Woodrow and Standiford

and authorized the calling for bids, and

WHEREAS, the bids received for the construction of waterlines on  
Sherwood Avenue between Woodrow and Standiford  
were opened at 11:00 A.M. on June 17, 1975 and later tabulated  
by the Director of Public Works for the consideration of the Council,  
and

WHEREAS, the Director of Public Works has recommended that  
the bid of Joe Martin in the amount of \$2,899.60

be accepted as the lowest responsible bid.

NOW, THEREFORE, BE IT RESOLVED by the Council of the City of Modesto  
that the bid of Joe Martin in the amount of \$2,899.60

be accepted and the execution of a contract for the completion of the  
project by the City's designated officials be authorized.

The foregoing resolution was introduced at a regular meeting of  
the Council of the City of Modesto held on the 23rd day of June,  
1975 , by Councilman Mensinger , who moved its adoption, which motion  
being duly seconded by Councilman Siefkin , was upon roll call carried  
and the resolution adopted by the following vote:

AYES: Councilmen: Elliott, Kullijian, Mensinger, Newton,  
Siefkin, Mayor Davies

NOES: Councilmen: None

ABSENT: Councilmen: Dunlap

ATTEST:

  
W. T. CHYNOWETH, City Clerk

MODESTO CITY COUNCIL  
RESOLUTION NO. 75-686

A RESOLUTION WAIVING FORMAL BID PROCEDURE AND AUTHORIZING PURCHASE  
OF MICRO-AID ACTIVATOR FROM DISTRIBUTOR PURCHASING COMPANY

BE IT RESOLVED by the Council of the City of Modesto that formal bid procedure for the purchase of Micro-Aid Activator for use at the Water Quality Control Plant is hereby waived.

BE IT FURTHER RESOLVED that purchase of the Micro-Aid Activator from Distributing Purchasing Company is hereby approved.

The foregoing resolution was introduced at a regular meeting of the Council of the City of Modesto held on the 23rd day of June, 1975, by Councilmember Mensinger, who moved its adoption, which motion being duly seconded by Councilmember Siefkin, was upon roll call carried and the resolution adopted by the following vote:

AYES: Councilmembers: Elliott, Kullijian, Mensinger, Newton,  
Siefkin, Mayor Davies

NOES: Councilmembers: None

ABSENT: Councilmembers: Dunlap

ATTEST:

  
W. T. CHYNOWETH, City Clerk

MODESTO CITY COUNCIL  
RESOLUTION NO. 75-687

A RESOLUTION APPROVING A DEVELOPMENT PLAN FOR  
PLANNED-DEVELOPMENT ZONE, P-D (130)  
(SANDERS CONSTRUCTION COMPANY)

WHEREAS, a verified application for an amendment to Section 17-3-9 of the Zoning Map was filed by Sanders  
Construction Company  
on April 15, 1975, to reclassify from Low Density Residential  
Zone, R-1, to Planned-Development Zone, P-D, the following described property:

That portion of Lot 17 of FRESNO TRACT, according to the Official Map thereof, filed in the office of the Recorder of Stanislaus County, California, on March 14, 1903 in Volume 1 of Maps, at Page 76, described as follows:

COMMENCING at the quarter corner common to Sections 17 and 18, Township 3 South, Range 9 East, Mount Diablo Base and Meridian, said point being 20.00 feet North of the Northwest corner of said Lot 17; thence along the West line of said Lot 17 and along center line of 40.00 foot road, South 0° 47' East 1372.17 feet; thence North 89° 27' East 20.00 feet to the East road line, said point being the true point of beginning of this description; thence continue North 89° 27' East 120.00 feet; thence South 0° 47' East 20.00 feet; thence North 89° 27' East 114.00 feet; thence South 0° 47' East 205.00 feet to the North line of 40.00 foot road; thence along said road line South 89° 27' West 234.00 feet to the East line of 40.00 foot road; thence along road line North 0° 47' West 225.00 feet to the true point of beginning.

Including also, the easterly 20 feet of Tully Road and the Northerly 30 feet of Briggsmore Avenue immediately adjacent to the above described property.

WHEREAS, after public hearing held on May 20,  
1975, it was found and determined by the Planning Commission that rezoning of the property as requested is required by public necessity, convenience and general welfare for the following reasons:

1. The subject property is at the intersection of a major street and an expressway.
2. The high traffic volume of the streets adjacent to the subject property makes the site a logical location for the office uses proposed.
3. The proposed project would be compatible with the surrounding land uses in the area.

WHEREAS, after a public hearing held on June 23,  
1975, the Council found and determined that the application of  
Sanders Construction Company

for a Planned-Development Zone should be granted as consonant with public  
necessity, convenience and general welfare for the reasons set forth  
above, and

WHEREAS, the Council has introduced Ordinance No. 1458 -C.S.  
on the 23rd day of June, 1975, reclassifying the above-  
described property from Low Density Residential Zone, R-1,  
to Planned-Development Zone, P-D (130),

NOW, THEREFORE, BE IT RESOLVED by the Council of the City of  
Modesto as follows:

SECTION 1. DEVELOPMENT PLAN. The development plan for Planned-  
Development Zone, P-D (130), is hereby approved in accordance with the  
plan titled "Proposed Office Complex for Sanders Construction Company,  
Inc." as amended in red on its face, stamped approved by the Planning  
Commission on May 20, 1975, and on file in the office of the  
Planning Director, subject to the following conditions:

1. That all development shall be in accordance with the plan  
referred to above.

2. That prior to the issuance of a building permit, a land-  
scaping and irrigation plan shall be submitted by the applicant and  
approved by the Director of Parks and Recreation and the Planning Director.  
The landscaping and irrigation system shall be installed and maintained  
in accordance with the approved landscaping and irrigation plan. Irriga-  
tion shall be by underground sprinkler system.

3. That the developer shall upgrade the existing sidewalk to  
provide for a total 10-foot wide commercial width sidewalk on the Tully  
Road frontage and shall construct a 10-foot wide commercial width side-  
walk along the Briggsmore Avenue frontage and a residential width side-  
walk along the Winning Avenue frontage.

4. That all required public sidewalks shall be installed prior  
to the occupancy of the premises or by May 20, 1978, whichever occurs  
first.

5. That prior to the issuance of a building permit, if all  
required public sidewalks have not been installed, a cash deposit, savings  
and loan certificate, surety bond or other instrument of credit in an  
amount to be determined by the City Engineer shall be filed with the City  
Clerk to guarantee installation of public sidewalks by May 20, 1978, or  
prior to occupancy, whichever occurs first.

6. That all landscaping, fences, and walls shall be maintained  
and the premises shall be kept free of weeds, trash, and other debris.

7. That the development shall be connected to the City of  
Modesto water and sewer facilities in accordance with the requirements  
of the Director of Public Works.

8. That all parking and driveway areas shall be improved in  
accordance with City standards, including the provisions of Sections

10-2.1801, 10-2.1804, and 10-2.1808 of the Municipal Code. All drainage facilities shall be provided in accordance with the requirements of the Director of Public Works.

9. That all trash shall be maintained within buildings or in fully enclosed trash areas in locations approved by the Planning Director. If trash enclosures are used, they shall be constructed of the same building materials used in the major buildings or as determined by the Planning Director.

10. That prior to the issuance of a building permit for any development, the developer shall pay to the City of Modesto the cost of planting 10 street trees at the prevailing rate.

11. That one freestanding identification sign shall be permitted on the premises to identify the project. Said freestanding sign shall not exceed 6 feet in height and 25 square feet in total sign area. All other signs shall comply with the sign regulations of the H-1 Zone.

12. That all vehicular access from the subject property to Briggsmore Avenue, Winning Avenue and to the 20 foot wide alley located adjacent to a portion of the northern boundary of the property be prohibited.

13. That a 6-foot high decorative masonry wall be constructed along a portion of the northerly property line as shown in red on the approved plot plan.

14. That a 6-inch high curb be constructed along the south line of the east-west section of the alley and that the 5-foot wide landscaped area shown on the plot plan along a portion of the alley be extended the full length of the east-west section of this alley.

15. That all outdoor lighting shall be shielded from adjacent residential areas in accordance with the requirements of the City Engineer.

SECTION 2. DEVELOPMENT SCHEDULE. The following development schedule is hereby approved for said Planned-Development Zone, P-D(130):

That the entire construction program be accomplished in one phase with construction to start on or before August 1, 1977, and completion to be not later than August 1, 1980.

SECTION 3. CHANGES IN DEVELOPMENT PLAN. Any changes in the above-mentioned development plan shall be made in accordance with the provisions of Section 10-2.2708 of the Modesto Municipal Code.

SECTION 4. COMPLIANCE WITH CODE PROVISIONS, ETC. In all other respects said planned development shall be accomplished in accordance and in strict adherence to the provisions of Article 27 of Title X of the Modesto Municipal Code relating to Planned-Development Zones and other applicable City laws, rules, regulations and procedures.

SECTION 5. EFFECTIVE DATE. This resolution shall not become effective unless and until the ordinance reclassifying the above-described property to Planned-Development Zone, P-D(130) becomes effective.

The foregoing resolution was introduced at a regular meeting of the Council of the City of Modesto held on the 23rd day of June, 1975, by Councilman Elliott, who moved its adoption, which motion being duly seconded by Councilman Siefkin, was upon roll call carried and the resolution adopted by the following vote:

AYES: Councilmen: Elliott, Mensinger, Newton, Siefkin, Mayor Davies

NOES: Councilmen: None

ABSENT: Councilmen: Dunlap, Kullijian

ATTEST: *W. T. Chynoweth*  
W. T. CHYNOWETH, City Clerk

(SEAL)

APPROVED AS TO FORM:

By ELWYN L. JOHNSON, City Attorney

APPROVED AS TO DESCRIPTION:

By *William Smith*  
Planning Department

MODESTO CITY COUNCIL  
RESOLUTION NO. 75-688

A RESOLUTION CERTIFYING REVIEW OF ENVIRONMENTAL ASSESSMENT AND DIRECTING THE DIRECTOR OF PLANNING TO FILE A NOTICE OF DETERMINATION OF THE ENVIRONMENTAL IMPACT RELATING TO AN AMENDMENT TO SECTION MAP 17-3-9 OF THE ZONING MAP OF THE CITY OF MODESTO, RECLASSIFYING CERTAIN PROPERTY LOCATED THEREON. (SANDERS CONSTRUCTION COMPANY)

WHEREAS, on June 23, 1975, the City Council introduced Ordinance No. 1458-C.S.

giving approval to a project relating to an amendment to Section Map 17-3-9 of the Zoning Map to reclassify certain property from Low Density Residential Zone, R-1, to Planned-Development Zone, P-D(130),

and

WHEREAS, the City Council certifies that at said Council meeting it reviewed and considered the findings of the City of Modesto Environmental Assessment Committee which resulted in a negative declaration in regard to the environmental impact of the subject project,

NOW, THEREFORE, BE IT RESOLVED by the Council of the City of Modesto that the Director of Planning of the City of Modesto is hereby directed to file or cause to be filed with the Stanislaus County Clerk a Notice of Determination in regard to the environmental impact of the subject project relating to an amendment to Section Map 17-3-9 of the Zoning Map to reclassify certain property from Low Density Residential Zone, R-1, to Planned-Development Zone, P-D(130).

The foregoing resolution was introduced at a regular meeting of the Council of the City of Modesto held on the 23rd day of June, 1975, by Councilman Elliott, who moved its adoption, which motion being duly seconded by Councilman Siefkin, was upon roll call carried and the resolution adopted by the following vote:

AYES: Councilmen: Elliott, Mensinger, Newton, Siefkin,  
Mayor Davies

NOES: Councilmen: None

ABSENT: Councilmen: Dunlap, Kullijian

(SEAL)

ATTEST:

  
W. T. CHYNOWETH, City Clerk

APPROVED AS TO FORM:

By

ELWYN L. JOHNSON, City Attorney

MODESTO CITY COUNCIL  
RESOLUTION NO. 75-689


A RESOLUTION WAIVING FORMAL BID PROCEDURE FOR REVISION OF THE CITY OF MODESTO TELEPHONE SYSTEM TO PROVIDE SEPARATE CONTROLS FOR POLICE AND FIRE DEPARTMENT AND ORDERING STAFF TO ORDER EQUIPMENT FOR REVISION

BE IT RESOLVED by the Council of the City of Modesto as follows:

1. Formal bid procedure for revision of the City of Modesto telephone system to provide separate controls for Police and Fire Departments is hereby waived.
2. The staff is authorized to order equipment from Pacific Telephone for revision of the City of Modesto telephone system to provide separate controls for Police and Fire Departments.

The foregoing resolution was introduced at a regular meeting of the Council of the City of Modesto held on the 23rd day of June, 1975, by Councilmember Mensinger, who moved its adoption, which motion being duly seconded by Councilmember Siefkin, was upon roll call carried and the resolution adopted by the following vote:

AYES: Councilmembers: Elliott, Kullijian, Mensinger, Newton, Siefkin, Mayor Davies  
NOES: Councilmembers: None  
ABSENT: Councilmembers: Dunlap

ATTEST:   
W. T. CHYNOWETH, City Clerk

MODESTO CITY COUNCIL  
RESOLUTION NO. 75-690

A RESOLUTION APPROVING APPROPRIATION TRANSFER OF \$16,100 TO PROVIDE FUNDS FOR REVISION OF TELEPHONE SYSTEM

BE IT RESOLVED by the Council of the City of Modesto that the following appropriation transfer(s) are approved:

GENERAL FUND (101)

FROM:	Communications (204-19-101)	\$2,948
	General Reserve (60-101)	13,152
TO:	Salaries & Wages, Regular (110-22-101)	6,600
	Communications (204-22-101)	9,500

(To provide for revision of telephone system (1975-76 Budget). See Attached memo from the Deputy City Manager, dated June 13, 1975)

The foregoing resolution was introduced at a regular meeting of the Council of the City of Modesto held on the 23rd day of June, 1975, by Councilman Mensinger, who moved its adoption, which motion being duly seconded by Councilman Siefkin, was upon roll call carried and the resolution adopted by the following vote:

AYES: Councilmen: Elliott, Kullijian, Mensinger, Newton, Siefkin, Mayor Davies

NOES: Councilmen: None

ABSENT: Councilmen: Dunlap

ATTEST:

  
W. T. CHYNOWETH, City Clerk

MODESTO CITY COUNCIL  
RESOLUTION NO. 75-691

A RESOLUTION WITHDRAWING CERTAIN DESCRIBED  
TERRITORY FROM THE WOODLAND  
FIRE PROTECTION DISTRICT IN STANISLAUS COUNTY.

WHEREAS, a portion of the Woodland

Fire Protection District in Stanislaus County was annexed to the  
City of Modesto as Blue Gum Addition  
by Resolution No. 75-605 adopted on May 27,  
1975, and said addition officially became a part of the City of  
Modesto on June 12, 1975, and

WHEREAS, the Health and Safety Code of the State of  
California provides that whenever any portion of such a District is  
included within a city by reason of annexation, such portion may be  
withdrawn from the District by the filing with the governing body of  
the District and the Stanislaus County Board of Supervisors, the tax  
levying authority of the District, a copy of a resolution of the  
legislative body of the city, describing the included portion, and  
declaring such portion withdrawn, and

WHEREAS, it is to the best interests of the residents in  
the area of said Fire Protection District which has been annexed to  
the City that the area be withdrawn from said Fire Protection  
District and provided fire prevention and fire fighting services by  
the City,

NOW, THEREFORE, BE IT RESOLVED by the Council of the City  
of Modesto that the territory, the description of which is attached  
hereto and made a part hereof as though set forth in full herein, be  
withdrawn from the boundaries of the Woodland  
Fire Protection District in Stanislaus County. Said withdrawal to  
be effective at 12:00 midnight on December 31, 1975.

BE IT FURTHER RESOLVED that the City Clerk be, and he is  
hereby directed to file a certified copy of this resolution with the  
governing body of the District and the Stanislaus County Board of  
Supervisors, the tax levying authority of the District.

The foregoing resolution was introduced at a regular meeting of the Council of the City of Modesto held on the 23rd day of June, 1975, by Councilman Mensing, who moved its adoption, which motion being duly seconded by Councilman Siefkin, was upon roll call carried and the resolution adopted by the following vote:

AYES: Councilmen: Elliott, Kullijian, Mensinger, Newton, Siefkin, Mayor Davies

NOES: Councilmen: None

ABSENT: Councilmen: Dunlap, Kullijian

ATTEST: *W. T. Chynoweth*  
W. T. CHYNOWETH, City Clerk

(SEAL)

APPROVED AS TO FORM:

By *Elwyn L. Johnson*  
ELWYN L. JOHNSON, City Attorney

APPROVED AS TO DESCRIPTION:

By \_\_\_\_\_  
Public Works Department

## BLUE GUM ADDITION

All that real property in the State of California, County of Stanislaus, being a portion of the Southwest quarter of Section 24, Township 3 South, Range 8 East, Mount Diablo Base and Meridian, described as follows:

Beginning at a point on the existing City Limits as established by the Southwest corner of MODESTO STATE HOSPITAL ADDITION (283), as per description filed April 20, 1972, as Instrument 15750, Stanislaus County Records, said point being on the Southerly extension of the Western line of 40 foot Poust Road and the East-West quarter section line of Section 24, said quarter section line also being the centerline of a 40 foot public road known as Blue Gum Avenue:

1. thence along the existing City Limits of said Addition (283), North  $88^{\circ}34'00''$  East, 663.76 feet;
2. thence leaving the existing City Limits, South  $01^{\circ}00'57''$  East, 1325.54 feet, to the Southern line of Lot 1 of ROSEMORE PARK TRACT, as per map filed April 17, 1907, in Volume 3 of Maps, Page 4, Stanislaus County Records;
3. thence along said Southern line, South  $88^{\circ}37'00''$  West, 663.97 feet, to the Southwest corner of Lot 1 and Southeast corner of Lot 2;
4. thence along said Southern line of Lot 2, South  $88^{\circ}37'00''$  West, 651.20 feet;
5. thence North  $01^{\circ}00'24''$  West, 1324.39 feet, to the centerline of Blue Gum Avenue and East-West quarter section line of Section 24;
6. thence along said centerline and East-West quarter section line, North  $88^{\circ}34'00''$  East, 651.21 feet, to the point of beginning, containing 40.000 Acres, more or less.

MODESTO CITY COUNCIL  
RESOLUTION NO. 75-692

A RESOLUTION DETERMINING THAT THE PUBLIC INTEREST AND CONVENIENCE REQUIRE THAT AN AREA BE ANNEXED TO THE MODESTO MUNICIPAL SEWER DISTRICT NO. 1; SETTING FORTH A GENERAL DESCRIPTION OF THE AREA PROPOSED TO BE ANNEXED TO THE DISTRICT; AND NAMING A TIME AND PLACE FOR HEARING ON THE ANNEXATION OF SAID TERRITORY TO SAID DISTRICT AND PROVIDING FOR NOTICE THEREOF. (BLUE GUM ADDITION)

WHEREAS, there has been annexed to the City of Modesto on June 12, 1975, certain territory known as Blue Gum Addition, and

WHEREAS, the inclusion of the area contained in Blue Gum Addition to the Modesto Municipal Sewer District No. 1 of the City of Modesto is required by the public interest and convenience.

NOW, THEREFORE, BE IT RESOLVED by the Council of the City of Modesto as follows:

SECTION 1. The public interest and convenience require that that certain area annexed to the City of Modesto and known as Blue Gum Addition (herein called the area proposed to be annexed) be annexed to the Modesto Municipal Sewer District No. 1 (herein called the "district") under the Community Facilities Law of 1911 (California Health and Safety Code Sections 4600, et seq., herein called the "law") pursuant to Article 6 of the law.

SECTION 2. A general description of the boundaries of the area proposed to be annexed to the district is attached hereto and made a part hereof as though set forth in full herein.

SECTION 3. The area proposed to be annexed to the Modesto Municipal Sewer District No. 1 is hereby designated as Modesto Municipal Sewer District No. 1 Annexation No. 137.

SECTION 4. The Council hereby declares that the area proposed to be annexed to the district will be benefited by such annexation.

SECTION 5. Monday, August 11, 1975, at the hour of 7:30 P.M., is hereby named as the time and the City Council Chambers, City Hall, 801 11th Street, Modesto, California, is hereby named as the place for the hearing by the Council of the city of objections by any person interested in the annexation of the territory proposed to be annexed. On said day fixed for the hearing, or any day to which the hearing is continued, the Council shall hear and consider all written and oral objections presented to the annexation of the territory proposed to be annexed. At the hearing

the Council may exclude from the territory proposed to be annexed any area that in its opinion would not be benefited by inclusion within the Modesto Municipal Sewer District No. 1. The Council will not modify the boundaries of the territory proposed to be annexed so as to exclude from it any land which would in the judgment of the Council be benefited by inclusion within the Modesto Municipal Sewer District No. 1, nor will the Council include in the territory proposed to be annexed any lands which will not in its judgment be so benefited. Upon the final hearing, and after making all necessary and proper changes (if any) in the boundaries of the territory proposed to be annexed, the Council may, by resolution passed by a vote of two-thirds (2/3) of all of its members, annex the territory designated as Modesto Municipal Sewer District No. 1 Annexation No. 137.

SECTION 6. The City Clerk is hereby directed, upon the adoption of this resolution, to cause this resolution, together with the names of the members of the Council voting for and against it, to be published once a week for at least two (2) weeks before the day fixed for the hearing in The Modesto Bee, a newspaper of general circulation printed and published in the City. The first of said publications shall be not more than sixty (60) nor less than thirty (30) days prior to the date fixed for the hearing. The City Clerk is hereby further directed to cause copies of this resolution to be posted in three (3) public places within the area proposed to be annexed, which said public places are hereby fixed and determined by the Council as follows:

- (1) The South line of Blue Gum Avenue and the West line of the annexation.
- (2) The South line of Blue Gum Avenue and the Southerly extension of the West line of Poust Road.
- (3) The South line of Blue Gum Avenue and the East line of the annexation.

Said posting shall be made not earlier than the sixtieth (60th) nor later than the thirtieth (30th) day prior to the date fixed for the hearing. Not earlier than sixty (60) nor later than thirty (30) days prior to the hearing a copy of this resolution, together with a map showing the boundary lines of the territory proposed to be annexed, shall be mailed postage prepaid;

(1) to each person to whom land in the area proposed to be annexed is assessed either (a) as such owner as shown on the last equalized county assessment roll of the County, at his address as shown upon said roll, or in the case of any real property assessed

for purposes of general taxation by the State Board of Equalization then to the owner of such property as shown on the last roll of the State Board of Equalization transmitted to the County Auditor of the County at his address as shown upon such roll, or (b) as such owner is otherwise known to the City Clerk at his address as known to the City Clerk (and the City Clerk shall make diligent efforts to ascertain the names and addresses of all persons owning land in the area proposed to be annexed as of a date not more than thirty (30) days prior to the date of the hearing, including inspection by or for him of said last equalized county assessment roll, said roll of said State Board of Equalization, the County Assessor's records, the County Recorder's records, and inquiry at other sources); and

(2) to each person who has any interest in any land in the area proposed to be annexed whose name and address and a designation of the land in which he is interested is on file in the office of the City Clerk.

Any error, omission or mistake in any such mailing or any failure of any person to receive any such printed copy of this resolution (and such map) shall not invalidate the proceedings hereby initiated. Said publication, posting and mailing shall constitute notice of the hearing and no other notice of the hearing need be given.

SECTION 7. This resolution is adopted, and all proceedings for the annexation of the territory proposed to be annexed and designated as Modesto Municipal Sewer District No. 1 Annexation No. 137, shall be taken pursuant to the Law.

The foregoing resolution was introduced at a regular meeting of the Council of the City of Modesto held on the 23rd day of June, 1975, by Councilman Mensing, who moved its adoption, which motion being duly seconded by Councilman Siefkin, was upon roll call carried and the resolution adopted by the following vote:

AYES: Councilmen: Elliott, Kullijian, Mensinger, Newton, Siefkin, Mayor Davies

NOES: Councilmen: None

ABSENT: Councilmen: Dunlap

ATTEST:

W. T. Chynoweth  
W. T. CHYNOWETH, City Clerk

(SEAL)

APPROVED AS TO FORM

By Elwyn L. Johnson  
ELWYN L. JOHNSON, City Attorney

APPROVED AS TO DESCRIPTION:

By Public Works Department

## BLUE GUM ADDITION

All that real property in the State of California, County of Stanislaus, being a portion of the Southwest quarter of Section 24, Township 3 South, Range 8 East, Mount Diablo Base and Meridian, described as follows:

Beginning at a point on the existing City Limits as established by the Southwest corner of MODESTO STATE HOSPITAL ADDITION (283), as per description filed April 20, 1972, as Instrument 15750, Stanislaus County Records, said point being on the Southerly extension of the Western line of 40 foot Poust Road and the East-West quarter section line of Section 24, said quarter section line also being the centerline of a 40 foot public road known as Blue Gum Avenue:

1. thence along the existing City Limits of said Addition (283), North  $88^{\circ}34'00''$  East, 663.76 feet;
2. thence leaving the existing City Limits, South  $01^{\circ}00'57''$  East, 1325.54 feet, to the Southern line of Lot 1 of ROSEMORE PARK TRACT, as per map filed April 17, 1907, in Volume 3 of Maps, Page 4, Stanislaus County Records;
3. thence along said Southern line, South  $88^{\circ}37'00''$  West, 663.97 feet, to the Southwest corner of Lot 1 and Southeast corner of Lot 2;
4. thence along said Southern line of Lot 2, South  $88^{\circ}37'00''$  West, 651.20 feet;
5. thence North  $01^{\circ}00'24''$  West, 1324.39 feet, to the centerline of Blue Gum Avenue and East-West quarter section line of Section 24;
6. thence along said centerline and East-West quarter section line, North  $88^{\circ}34'00''$  East, 651.21 feet, to the point of beginning, containing 40.000 Acres, more or less.

CLERK'S CERTIFICATE

I, W. T. CHYNOWETH, City Clerk of the City of Modesto, California, do hereby certify as follows:

The foregoing is a full, true and correct copy of a resolution duly adopted by at least a two-thirds (2/3) vote of all members of the Council at a regular meeting of said Council duly and regularly and legally called and held on due notice on June 23 1975, of which meeting all of the members of said Council had due notice, and at which two-thirds (2/3) thereof were present and acting:

At said meeting said resolution was introduced upon motion of Councilman Mensing, seconded by Councilman Siefkin, and adopted by the following vote:

AYES: Councilmen: Elliott, Kullijian, Mensinger, Newton,  
Siefkin, Mayor Davies


NOES: Councilmen: None

ABSENT: Councilmen: Dunlap

I have carefully compared the same with the original minutes of said meeting on file and of record in my office and the foregoing is a full, true and correct copy of the original resolution adopted at said meeting and entered in said minutes; and

Said resolution has not been amended, modified or rescinded since the date of its adoption and the same is now in full force and effect.

DATED: June 24, 1975

  
\_\_\_\_\_  
City Clerk of the City of Modesto,  
California

(SEAL)

MODESTO CITY COUNCIL  
RESOLUTION NO. 75-693

A RESOLUTION APPROVING AGREEMENT BETWEEN THE CITY OF MODESTO AND  
ERNEST W. HAHN FOR TRAFFIC SIGNALS AT THE BECKWITH/STANDIFORD-  
SISK/DALE INTERSECTION

BE IT HEREBY RESOLVED by the Council of the City of Modesto  
that the agreement between the City of Modesto and Ernest W. Hahn  
for traffic signals at the Beckwith/Standiford-Sisk/Dale inter-  
section (Hahn to pay the City \$90,000 to prepare plans and speci-  
fications and administer a contract for the signal installation)  
be, and it is hereby approved.

BE IT FURTHER RESOLVED that the execution of said agreement  
by the designated city officials be authorized.

The foregoing resolution was introduced at a regular meeting  
of the Council of the City of Modesto held on the 23rd day of  
June , 1975, by Councilmember Mensinger , who moved  
its adoption, which motion being duly seconded by Councilmember  
Siefkin , was upon roll call carried and the resolution adopted  
by the following vote:

AYES: Councilmembers: Elliott, Kullijian, Mensinger, Newton,  
Siefkin, Mayor Davies  
NOES: Councilmembers: None  
ABSENT: Councilmembers: Dunlap

ATTEST:

  
\_\_\_\_\_  
W. T. CHYNOWETH, City Clerk

MODESTO CITY COUNCIL  
RESOLUTION NO. 75-694

A RESOLUTION ACCEPTING IMPROVEMENTS IN NORTH HAMPTON PARK NO. 2 SUBDIVISION AND AUTHORIZING RELEASE OF SUBDIVISION BONDS

WHEREAS, Joe H. Tidwell and Lois Tidwell, husband and wife; James B. Johnston and Shirley L. Johnston, husband and wife; Gilbert Medeiros and Opal Medeiros, husband and wife; A. W. McGuire and Ruth McGuire, husband and wife, individuals, subdividers of North Hampton Park No. 2 Subdivision, have filed subdivision improvement bonds for faithful performance and labor and materials in the amount of \$152,000 and \$76,000 respectively to guarantee improvements in North Hampton Park No. 2 Subdivision; and

WHEREAS, the Director of Public Works in a memorandum dated June 18, 1975, indicates that all work required by the subdivision agreement has been completed to the satisfaction of the Public Works Department; and

WHEREAS, the Director of Public Works has indicated that it would be in order for the City Council to accept the improvements in said subdivision as complete and authorize the City Clerk to file a notice of completion and release the bonds upon expiration of the statutory period.

NOW, THEREFORE, BE IT RESOLVED by the Council of the City of Modesto:

1. The improvements of North Hampton Park No. 2 Subdivision are hereby accepted.
2. The City Clerk is hereby authorized to release the bond for faithful performance in the amount of \$152,000 upon recordation of notice of completion.
3. The City Clerk is hereby authorized to release the bond for labor and materials in amount of \$76,000 upon expiration of the statutory period.

The foregoing resolution was introduced at a regular meeting of the Council of the City of Modesto held on the 23rd day of June, 1975, by Councilmember Mensinger, who moved its adoption, which motion being duly seconded by Councilmember Siefkin, was upon roll call carried and the resolution adopted by the following vote:

AYES:	Councilmembers:	Elliott, Kullijian, Mensinger, Newton, Siefkin, Mayor Davies
NOES:	Councilmembers:	None
ABSENT:	Councilmembers:	Dunlap

ATTEST:

  
W. T. CHYNOWETH, City Clerk

MODESTO CITY COUNCIL  
RESOLUTION NO. 75-695

A RESOLUTION ACCEPTING IMPROVEMENTS IN ROMANO ESTATES NO. 1 SUBDIVISION AND AUTHORIZING RELEASE OF SUBDIVISION BONDS

WHEREAS, Frank Zuccaro and Giustina Zuccaro, husband and wife; John Kramer and Beverly June Kramer, husband and wife; A. W. McGuire and Ruth W. McGuire, husband and wife; and Gilbert Medeiros and Opal Medeiros, husband and wife, individuals, subdividers of Romano Estates No. 1 Subdivision, have filed subdivision improvement bonds for faithful performance and labor and materials in the amount of \$128,400 and \$64,200 respectively to guarantee improvements in Romano Estates No. 1 Subdivision; and

WHEREAS, the Director of Public Works in a memorandum dated June 11, 1975, indicates that all work required by the subdivision agreement has been completed to the satisfaction of the Public Works Department; and

WHEREAS, the Director of Public Works has indicated that it would be in order for the City Council to accept the improvements in said subdivision as complete and authorize the City Clerk to file a notice of completion and release the bonds upon expiration of the statutory period.

NOW, THEREFORE, BE IT RESOLVED by the Council of the City of Modesto:

1. The improvements of Romano Estates No. 1 Subdivision are hereby accepted.
2. The City Clerk is hereby authorized to release the bond for faithful performance in the amount of \$128,400 upon recordation of notice of completion.
3. The City Clerk is hereby authorized to release the bond for labor and materials in amount of \$64,200 upon expiration of the statutory period.

The foregoing resolution was introduced at a regular meeting of the Council of the City of Modesto held on the 23rd day of June, 1975,

by Councilmember Mensinger , who moved its adoption, which motion being duly seconded by Councilmember Siefkin , was upon roll call carried and the resolution adopted by the following vote:

AYES: Councilmembers: Elliott, Kullijian, Mensinger, Newton, Siefkin, Mayor Davies

NOES: Councilmembers: None

ABSENT: Councilmembers: Dunlap

ATTEST:

  
\_\_\_\_\_  
W. T. CHYNOWETH, City Clerk

MODESTO CITY COUNCIL  
RESOLUTION NO. 75-696

A RESOLUTION APPROVING THE REQUEST OF MODESTO MAZDA FOR REFUND FOR OVERPAYMENT OF THEIR BUSINESS LICENSE TAX AND BUSINESS IMPROVEMENT AREA TAX FOR THE QUARTER ENDING DECEMBER 31, 1971 AND ALL FOUR QUARTERS OF 1972 AND 1973

BE IT RESOLVED by the Council of the City of Modesto that the request of Modesto Mazda for refund of \$1,041.56 for overpayment of their business license tax (\$851.16) and business improvement area tax (\$190.40) for the quarter ending December 31, 1971 and all four quarters of 1972 and 1973 is hereby approved.

The foregoing resolution was introduced at a regular meeting of the Council of the City of Modesto held on the 23rd day of June, 1975, by Councilmember Mensinger , who moved its adoption, which motion being duly seconded by Councilmember Siefkin , was upon roll call carried and the resolution adopted by the following vote:

AYES: Councilmembers: Elliott, Kullijian, Mensinger, Newton,  
Siefkin, Mayor Davies  
NOES: Councilmembers: None  
ABSENT: Councilmembers: Dunlap

ATTEST:

  
W. T. CHYNOWETH, City Clerk

MODESTO CITY COUNCIL  
RESOLUTION NO. 75-697

A RESOLUTION APPROVING THE FINAL MAP OF THE  
EASTRIDGE NO. 4  
SUBDIVISION OF THE CITY OF MODESTO.

WHEREAS, Paul M. Zagaris and Liberty Zagaris, husband and wife

1/2 (are) possessed of a tract of land situate in the City of Modesto, County of Stanislaus, consisting of 18.461 acres, known as the Eastridge No. 4 Subdivision, and

WHEREAS, a tentative map of said tract was approved by the City Planning Commission on the 6th day of May, 1975, and

WHEREAS, the final map of said tract has been approved by the Secretary of the City Planning Commission, and

WHEREAS, the City Engineer of the City of Modesto has certified that the final map of said Eastridge No. 4 Subdivision meets all of the provisions of the California Subdivision Map Act and the provisions of the Modesto Municipal Code relating to subdivisions, and that the map is technically correct,

NOW, THEREFORE, BE IT RESOLVED by the Council of the City of Modesto that said final map be approved; that the streets, alleys and easements as shown thereon within the boundaries of said tract be accepted on behalf of the public for public use; and that the City Clerk be authorized to certify the map of said tract on behalf of the City of Modesto after the fees and deposits required by the Modesto Municipal Code in amounts determined by the City Engineer have been paid, and subdividers have furnished securities, as set forth in Section 4-4.605 of the Modesto Municipal Code, which shall secure the obligations set forth in Section 66499.3 of the Government Code of the State of California. Said securities shall be in forms acceptable to the City Attorney and in the amounts required by the Agreement hereinafter referred to.

BE IT FURTHER RESOLVED that the City Manager and the City Clerk be authorized to execute and attest, respectively, an agreement with subdividers as required by Section 4-4.604 (c) of the Modesto Municipal Code.

The foregoing resolution was introduced at a regular meeting of the Council of the City of Modesto held on the 23rd day of June, 1975, by Councilmember Mensinger, who moved its adoption, which motion being duly seconded by Councilmember Siefkin, was upon roll call carried and the resolution adopted by the following vote:

AYES: Councilmembers: Elliott, Kullijian, Mensinger, Newton, Siefkin, Mayor Davies

NOES: Councilmembers: None

ABSENT: Councilmembers: Dunlap

ATTEST:

  
W. T. CHYNOWETH, City Clerk

(SEAL)

APPROVED AS TO FORM:

By   
ELWYN L. JOHNSON, City Attorney

MODESTO CITY COUNCIL  
RESOLUTION NO. 75-698

A RESOLUTION APPROVING THE FINAL MAP OF THE  
BRIGGSMORE PLACE  
SUBDIVISION OF THE CITY OF MODESTO.

WHEREAS, Robert P. Bomberger and Muriel F. Bomberger, husband and wife,  
and Harley D. Brannan and Norma Brannan, husband and wife

~~is~~ (are) possessed of a tract of land situate in the City of Modesto, County of Stanislaus, consisting of 25.545 acres, known as the Briggsmore Place Subdivision, and

WHEREAS, a tentative map of said tract was approved by the City Planning Commission on the 22nd day of April, 1975, and

WHEREAS, the final map of said tract has been approved by the Secretary of the City Planning Commission, and

WHEREAS, the City Engineer of the City of Modesto has certified that the final map of said Briggsmore Place Subdivision meets all of the provisions of the California Subdivision Map Act and the provisions of the Modesto Municipal Code relating to subdivisions, and that the map is technically correct,

NOW, THEREFORE, BE IT RESOLVED by the Council of the City of Modesto that said final map be approved; that the streets, alleys and easements as shown thereon within the boundaries of said tract be accepted on behalf of the public for public use; and that the City Clerk be authorized to certify the map of said tract on behalf of the City of Modesto after the fees and deposits required by the Modesto Municipal Code in amounts determined by the City Engineer have been paid, and subdividers have furnished securities, as set forth in Section 4-4.605 of the Modesto Municipal Code, which shall secure the obligations set forth in Section 66499.3 of the Government Code of the State of California. Said securities shall be in forms acceptable to the City Attorney and in the amounts required by the Agreement hereinafter referred to.

BE IT FURTHER RESOLVED that the City Manager and the City Clerk be authorized to execute and attest, respectively, an agreement with subdividers as required by Section 4-4.604 (c) of the Modesto Municipal Code.

The foregoing resolution was introduced at a regular meeting of the Council of the City of Modesto held on the 23rd day of June, 1975, by Councilmember Mensinger, who moved its adoption, which motion being duly seconded by Councilmember Siefkin, was upon roll call carried and the resolution adopted by the following vote:

AYES: Councilmembers: Elliott, Kullijian, Mensinger, Newton, Siefkin, Mayor Davies

NOES: Councilmembers: None

ABSENT: Councilmembers: Dunlap

ATTEST:

  
W. T. CHYNOWETH, City Clerk

(SEAL)

APPROVED AS TO FORM:

By

  
ELWYN L. JOHNSON, City Attorney

MODESTO CITY COUNCIL  
RESOLUTION NO. 75-699

A RESOLUTION RECOMMENDING DISPOSITION OF CITY-OWNED PROPERTY LOCATED IN BLOCK 341 ON THE SOUTH SIDE OF PARADISE AVENUE AT MADISON STREET TO EMIL A. BERTHOLD FOR THE SUM OF \$100

WHEREAS, a number of years ago, a small triangular parcel of land located in Block 341 on the south side of Paradise Avenue at Madison Street was acquired by the City due to delinquent taxes; and

WHEREAS, in connection with the Paradise Avenue widening project, a portion of the subject property was used for street purposes, leaving a remaining area of approximately 1,932 square feet; and

WHEREAS, an adjoining property owner has indicated an interest in acquiring the subject property; and

WHEREAS, the matter has been referred to all affected City departments and replies have been received which indicate that there is no known potential City use for the subject property; and

WHEREAS, disposition of said City-owned property was considered by the Planning Commission on June 17, 1975.

NOW, THEREFORE, BE IT RESOLVED by the Council of the City of Modesto that it hereby finds and determines that retention of the City-owned property located in Block 341 on the south side of Paradise Avenue at Madison Street, as shown on the drawing titled, "Excess Property on Paradise Avenue in Block 341, LD 75-B", dated May 7, 1975, and on file in the office of the Director of Public Works, is not appropriate, convenient, or necessary since there is no known potential city use for the subject property.

BE IT FURTHER RESOLVED by the Council that sale of the property to the adjoining property owner, Emil A. Berthold, for \$100.00 is hereby authorized.

BE IT FURTHER RESOLVED that the Mayor and City Clerk are hereby authorized to execute a deed transferring this property to Mr. Berthold.

The foregoing resolution was introduced at a regular meeting of the Council of the City of Modesto held on the 23rd day of June, 1975, by Councilmember Mensinger, who moved its adoption, which motion


being duly seconded by Councilmember Siefkin, was upon roll call carried and the resolution adopted by the following vote:

AYES: Councilmembers: Elliott, Kullijian, Mensinger, Newton, Siefkin, Mayor Davies

NOES: Councilmembers: None

ABSENT: Councilmembers: Dunlap

ATTEST:

  
\_\_\_\_\_  
W. T. CHYNOWETH, City Clerk

MODESTO CITY COUNCIL  
RESOLUTION NO. 75-700

A RESOLUTION APPROVING APPROPRIATION TRANSFER OF \$2,362 TO PROVIDE  
ADDITIONAL FUNDS NEEDED IN THE PLANNING & COMMUNITY DEVELOPMENT BUDGET

BE IT RESOLVED by the Council of the City of Modesto that the  
following appropriation transfer(s) are approved:

GENERAL FUND (101)

FROM: General Reserve (60-101)	\$2,362
TO: Salaries & Wages, Regular (110-18-101)	2,312
Equipment Rental Charges (218-18-101)	40
Office Supplies (301-18-101)	10

(See memo to City Manager from Director of Finance dated 6/19/75)

The foregoing resolution was introduced at a regular meeting  
of the Council of the City of Modesto held on the 23rd day of  
June , 1975, by Councilman Elliott , who moved its  
adoption, which motion being duly seconded by Councilman Kullijian,  
was upon roll call carried and the resolution adopted by the follow-  
ing vote:

AYES: Councilmen: Elliott, Kullijian, Mensinger, Newton,  
Siefkin, Mayor Davies

NOES: Councilmen: None

ABSENT: Councilmen: Dunlap

ATTEST:

  
W. T. CHYNOWETH, City Clerk

MODESTO CITY COUNCIL  
RESOLUTION NO. 75-701

A RESOLUTION AMENDING THE BUDGET FOR THE CITY OF MODESTO FOR THE FISCAL YEAR ENDING JUNE 30, 1975, TO INCREASE APPROPRIATIONS AND REVENUES IN THE COMPREHENSIVE EMPLOYMENT AND TRAINING ACT FUND (FUND 219)

WHEREAS, the City of Modesto has entered into an agreement with the Federal Government through the County of Stanislaus whereby it receives a grant under the Comprehensive Employment and Training Act (C.E.T.A.), and a special fund (Fund 219) has been established for this purpose; and

WHEREAS, the C.E.T.A. Title II program has been substantially enlarged to include additional employees during the current fiscal year with proportionate increases in revenue and expenditures; and

WHEREAS, present revenue estimates and appropriations for this fund were based on the original scope of the program;

NOW, THEREFORE, BE IT RESOLVED by the Council of the City of Modesto that the estimate of C.E.T.A. Title II grant funds available to the City of Modesto for the fiscal year 1974-75 in account 236 (Fund 219) be increased by the sum of \$265,100.

BE IT FURTHER RESOLVED that the City of Modesto's Final Budget for the fiscal year 1974-75 be amended to appropriate the increases in available C.E.T.A. Title II grant funds as follows:

Account #110 - Salaries & Wages, Regular	-	\$218,091
Account #411 - Compensation Insurance	-	7,981
Account #422 - Insurance, Dental	-	1,315
Account #423 - Group Life Insurance	-	311
Account #424 - O.A.S.D.I. Contribution	-	12,731
Account #425 - P.E.R.S. Contribution	-	19,201
Account #426 - Group Health Insurance	-	5,470

BE IT FURTHER RESOLVED that the Director of Finance is hereby authorized to take the necessary steps to implement the provisions of this resolution.

The foregoing resolution was introduced at a regular meeting of the Council of the City of Modesto held on the 23rd day of June 1975, by Council-member Elliott, who moved its adoption, which motion being duly seconded by Council-

member Kullijian, was upon roll call carried and the resolution adopted by the following vote:

AYES: Councilmembers: Elliott, Kullijian, Mensinger, Newton, Siefkin, Mayor Davies

NOES: Councilmembers: None

ABSENT: Councilmembers: Dunlap

ATTEST:

  
W. T. CHYNOWETH, City Clerk

(SEAL)

APPROVED AS TO FORM:

By

  
ELWYN L. JOHNSON, City Attorney

MODESTO CITY COUNCIL  
RESOLUTION NO. 75-702

A RESOLUTION ESTABLISHING SALARY SCHEDULES AND FIXING  
COMPENSATION FOR POSITIONS IN THE CITY SERVICE.

BE IT RESOLVED by the Council of the City of Modesto as follows:

SECTION 1. SALARY RANGES AND RATES. The salary rates, salary ranges and salary steps as set forth in Exhibit "A", entitled "City of Modesto Schedule of Salary Ranges in City Service", which is attached hereto and hereby made a part hereof, are hereby established, effective on June 24, 1975.

SECTION 2. SALARIES FOR CLASSES OF POSITIONS. The salary ranges and rates for the classes of positions established by the Position Classification Plan, as set forth in Exhibit "B", entitled "City of Modesto Alphabetical Listing of Classifications in City Service 1974-75", which is attached hereto and hereby made a part hereof, are established, effective on June 24, 1975.

SECTION 3. USE OF CLASSES. The designated classes of positions may be used in any organizational unit of the City deemed proper by the City Manager.

SECTION 4. SALARY BASIS. The salaries hereby established are on a biweekly basis unless otherwise designated.

SECTION 5. POSITIONS. The City Council authorizes and directs the City Manager, within the limits of funds budgeted therefor, to appoint employees in such number and in such classes in each department as may be necessary properly to operate the department under the Charter, ordinances and resolutions adopted by the City Council.

SECTION 6. APPOINTMENTS AND SALARIES. The City Manager is hereby authorized to appoint, in accordance with the applicable provisions of the Modesto Municipal Code and Personnel Rules and within the limits of funds budgeted therefor, any person to a position in a class for which he is the appointing authority and for which the salary is hereby provided, to designate the definite salary rate or salary step at which such person is appointed, and the salary so designated is hereby fixed as the salary of such employee for the position.

SECTION 7. SPECIAL SALARY RATES. The City Manager is further authorized, subject to budgetary appropriation control by the City Council, to fix the salary range or rate for part-time or special positions in the Unclassified Service for which he is the appointing authority and which are not designated herein.

The City Manager is further authorized, subject to budgetary limitations, to approve salaries for police personnel serving in special assignments made by the Chief of Police as police investigators or juvenile officers in the salary range ten (10%) percent above that established for the classification of policeman.

The City Manager is further authorized, subject to budgetary limitations, to approve salaries for police lieutenants serving in special assignments made by the Chief of Police as police division commanders in the salary range five (5%) percent above that established for the classification of police lieutenant.

SECTION 8. DIFFERENTIAL PAY. An employee who is assigned to one of the positions enumerated below shall be paid in addition to the salary fixed and established for the class title and pay range to which his position has been allocated, additional compensation at the rate of five (5%) percent of the compensation which he would otherwise be entitled to receive. Such additional compensation shall not be paid to any person employed on a temporary or part-time (hourly or per diem pay) basis.

1. Public Works Maintenance Mechanic - who is regularly assigned as a Night Mechanical Sweeper Operator.
2. Laborer - who is regularly assigned as a Night Hand Sweeper.

SECTION 9. PART-TIME EMPLOYMENT. Employees appointed to any of the positions referred to herein who, with the approval of the City Manager, regularly work less hours per week than established for their class by Rule 13.1 of the Personnel Rules, shall be paid in approximate proportion of the time worked.

SECTION 10. EFFECTIVE DATE. The schedule of salary rates and ranges, and the compensation fixed for classes of positions by this resolution shall be effective on and after June 24, 1975.

SECTION 11. REPEALS. Resolution No. 75-673 is hereby rescinded.


The foregoing resolution was introduced at a regular meeting of the Council of the City of Modesto held on the 23rd day of June, 1975, by Councilmember Kullijian, who moved its adoption, which motion being duly seconded by Councilmember Elliott, was upon roll call carried and the resolution adopted by the following vote.

AYES: Councilmembers: Elliott, Kullijian, Mensinger, Newton, Siefkin, Mayor Davies

NOES: Councilmembers: None

ABSENT: Councilmembers: Dunlap

ATTEST:

  
W. T. CHYNOWETH, City Clerk

(SEAL)

APPROVED AS TO FORM:

By   
ELWYN L. JOHNSON, City Attorney

MODESTO CITY COUNCIL  
RESOLUTION NO. 75-703

AMENDMENT TO

A RESOLUTION APPROVING/AGREEMENT BETWEEN THE CITY OF MODESTO AND  
MONROE TAYLOR FOR INCREASING COMPENSATION 10.5% EFFECTIVE JUNE 24,  
1975

BE IT HEREBY RESOLVED by the Council of the City of Modesto  
amendment to  
that the/agreement between the City of Modesto and Monroe Taylor

for increasing compensation 10.5% effective June 24, 1975

be, and it is hereby approved.

BE IT FURTHER RESOLVED that the execution of said/agreement  
amendment to  
by the designated city officials be authorized.

The foregoing resolution was introduced at a regular meeting  
of the Council of the City of Modesto held on the 23rd day of  
June , 1975 , by Councilmember Kullijian , who moved  
its adoption, which motion being duly seconded by Councilmember  
Elliott , was upon roll call carried and the resolution adopted  
by the following vote:

AYES: Councilmembers: Elliott, Kullijian, Mensinger, Newton,  
Siefkin, Mayor Davies  
NOES: Councilmembers: None  
ABSENT: Councilmembers: Dunlap

ATTEST:

  
\_\_\_\_\_  
W. T. CHYNOWETH, City Clerk

MODESTO CITY COUNCIL  
RESOLUTION NO. 75-704

A RESOLUTION ACCEPTING WITH REGRET THE RESIGNATION OF JAMES FORBES AS A MEMBER AND CHAIRMAN OF THE HUMAN RIGHTS COMMISSION

WHEREAS, James Forbes was appointed as a member of the Human Rights Commission on May 1, 1972 and appointed as Chairman on April 7, 1975; and

WHEREAS, James Forbes has tendered his resignation as a member of the Human Rights Commission, effective July 1, 1975; and

WHEREAS, James Forbes has been a devoted and sincere public servant and has contributed greatly to our civic progress.

NOW, THEREFORE, BE IT RESOLVED by the Council of the City of Modesto that the resignation of James Forbes as a member and Chairman of the Human Rights Commission is hereby accepted with regret, and

BE IT FURTHER RESOLVED that the Council, on its own behalf, and on behalf of the Citizens of Modesto, hereby expresses its sincere appreciation to James Forbes for his outstanding service to the Community.

The foregoing resolution was introduced at a regular meeting of the Council of the City of Modesto held on the 7th day of July, 1975, by Councilmember Dunlap , who moved its adoption, which motion being duly seconded by Councilmember Kullijian , was upon roll call carried and the resolution adopted by the following vote:

AYES:	Councilmembers:	Dunlap, Elliott, Kullijian, Mensinger, Newton, Siefkin, Mayor Davies
NOES:	Councilmembers:	None
ABSENT:	Councilmembers:	None

ATTEST: Pauline P. Stanley  
~~XXXXXXXXXXXXXX~~, City Clerk  
PAULINE P. STANLEY, Acting

MODESTO CITY COUNCIL  
RESOLUTION NO. 75-705

A RESOLUTION APPROVING USE OF DOWNTOWN SIDEWALKS JULY 10, 11, AND 12, 1975 FOR DOWNTOWN'S ANNUAL FALL SIDEWALK SALE

WHEREAS, the Modesto Downtown Improvement District has requested the use of downtown sidewalks on July 10, 11, and 12, 1975 for Downtown's Annual Fall Sidewalk Sale.

NOW, THEREFORE, BE IT RESOLVED by the Council of the City of Modesto that the request of the Modesto Downtown Improvement District for use of downtown sidewalks on July 10, 11, and 12, 1975 for Downtown's Annual Fall Sidewalk Sale is hereby approved.

The foregoing resolution was introduced at a regular meeting of the Council of the City of Modesto held on the 7th day of July, 1975, by Councilmember Dunlap , who moved its adoption, which motion being duly seconded by Councilmember Kullijian , was upon roll call carried and the resolution adopted by the following vote:

AYES: Councilmembers: Dunlap, Elliott, Kullijian, Mensinger,  
Newton, Siefkin, Mayor Davies

NOES: Councilmembers: None

ABSENT: Councilmembers: None

ATTEST: Pauline P. Stanley  
~~XXXXXXXXXXXXXXXXXX~~/City Clerk  
PAULINE P. STANLEY, Acting

MODESTO CITY COUNCIL  
RESOLUTION NO. 75-706

A RESOLUTION APPROVING PLANS AND SPECIFICATIONS AND AUTHORIZING CALL FOR BIDS FOR ASPHALT CONCRETE RESURFACING VARIOUS CITY STREETS 1975-76

BE IT HEREBY RESOLVED by the Council of the City of Modesto as follows:

SECTION 1. The plans and specifications for Asphalt Concrete Resurfacing Various City Streets 1975-76 copies of which are on file, are hereby accepted and approved.

SECTION 2. The City Clerk is hereby authorized to call for public competitive sealed bids for the above named project, to be opened in the office of the City Clerk, 801 11th Street, in the City of Modesto, on July 22, 1975 at 11:00 A.M. and the City Clerk is hereby directed to give notice inviting such sealed bids in the time, form, and manner provided by law.

SECTION 3. After the bids are opened, they shall be tabulated and analyzed and a report submitted to the Council at its next regular meeting.

The foregoing resolution was introduced at a regular meeting of the Council of the City of Modesto held on the 7th day of July, 1975, by Councilmember Dunlap, who moved its adoption, which motion being duly seconded by Councilmember Kullijian, was upon roll call carried and the resolution adopted by the following vote:

AYES: Councilmembers: Dunlap, Elliott, Kullijian, Mensinger,  
Newton, Siefkin, Mayor Davies  
NOES: Councilmembers: None  
ABSENT: Councilmembers: None

ATTEST: Pauline P. Stanley  
~~XXXXXXXXXXXXXXXXXXXX~~/City Clerk  
PAULINE P. STANLEY, Acting

MODESTO CITY COUNCIL  
RESOLUTION NO. 75-707

A RESOLUTION APPROVING PLANS AND SPECIFICATIONS AND AUTHORIZING CALL FOR BIDS FOR THE IMPROVEMENT OF ROSE AVENUE FROM BRIGGSMORE AVE. TO FLOYD AVE.

BE IT HEREBY RESOLVED by the Council of the City of Modesto as follows:

SECTION 1. The plans and specifications for the Improvement of Rose Avenue from Brissgmore Avenue to Floyd Avenue copies of which are on file, are hereby accepted and approved.

SECTION 2. The City Clerk is hereby authorized to call for public competitive sealed bids for the above named project, to be opened in the office of the City Clerk, 801 11th Street, in the City of Modesto, on July 22, 1975 at 11:10 A.M. and the City Clerk is hereby directed to give notice inviting such sealed bids in the time, form, and manner provided by law.

SECTION 3. After the bids are opened, they shall be tabulated and analyzed and a report submitted to the Council at its next regular meeting.

The foregoing resolution was introduced at a regular meeting of the Council of the City of Modesto held on the 7th day of July, 1975, by Councilmember Dunlap, who moved its adoption, which motion being duly seconded by Councilmember Kullijian, was upon roll call carried and the resolution adopted by the following vote:

AYES: Councilmembers: Dunlap, Elliott, Kullijian, Mensinger,  
Newton, Siefkin, Mayor Davies  
NOES: Councilmembers: None  
ABSENT: Councilmembers: None

ATTEST: Pauline P Stanley  
~~XXXXXXXXXXXXXXXXXXXX~~, City Clerk  
PAULINE P. STANLEY, Acting

MODESTO CITY COUNCIL  
RESOLUTION NO. 75-708

A RESOLUTION ACCEPTING THE BID OF ASSOICATED AUTOMATIC FIRE PROTECTION CO. FOR CONSTRUCTION OF AUTOMATIC FIRE SPRINKLER SYSTEM IN THE SENIOR CITIZENS BUILDING

WHEREAS, Resolution No. 75-632 , adopted by the Council of the City of Modesto on June 9, 1975 , approved the plans and specifications for the Automatic Fire Sprinler System in the Senior Citizens Building and authorized the calling for bids, and

WHEREAS, the bids received for the construction of Automatic Fire Sprinkler System in the Senior Citizens Building were opened at 11:00 A.M. on June 24, 1975 and later tabulated by the Director of Public Works for the consideration of the Council, and

WHEREAS, the Director of Public Works has recommended that the bid of Associated Automatic Fire Protection Co. in the amount of \$5,750.00 be accepted as the lowest responsible bid.

NOW, THEREFORE, BE IT RESOLVED by the Council of the City of Modesto that the bid of Associated Automatic Fire Protection Co. in the amount of \$5,750.00 be accepted and the execution of a contract for the completion of the project by the City's designated officials be authorized.

The foregoing resolution was introduced at a regular meeting of the Council of the City of Modesto held on the 7th day of July, 1975, by Councilman Dunlap , who moved its adoption, which motion being duly seconded by Councilman Kullijian , was upon roll call carried and the resolution adopted by the following vote:

AYES: Councilmen: Dunlap, Elliott, Kullijian, Mensinger,  
Newton, Siefkin, Mayor Davies  
NOES: Councilmen: None  
ABSENT: Councilmen: None

ATTEST: Pauline P. Stanley  
~~XXXXXXXXXXXXXXXXXXXX~~ City Clerk  
PAULINE P. STANLEY, Acting

MODESTO CITY COUNCIL  
RESOLUTION NO. 75-709

A RESOLUTION ACCEPTING THE CONSTRUCTION OF WATERLINES IN LILLIAN DRIVE FOR PUMP STATION NO. 41 (R & R Construction)

WHEREAS, a report has been filed by the Director of Public Works that the construction of Waterlines in Lillian Drive for Pump Station No. 41 has been completed by R & R Construction

in accordance with the contract agreement dated April 7, 1975

NOW, THEREFORE, BE IT RESOLVED that the construction of Waterlines in Lillian Drive for pump Station No. 41 be accepted from said contractor, R & R Construction

that notice of completion be filed with the Recorder of Stanislaus County and that payment of amounts due in the amount of \$13,268.00 as provided in the contract, be authorized.

The foregoing resolution was introduced at a regular meeting of the Council of the City of Modesto held on the 7th day of July, 1975, by Councilman Dunlap, who moved its adoption, which motion being duly seconded by Councilman Kullijian, was upon roll call carried and the resolution adopted by the following vote:

AYES: Councilmen: Dunlap, Elliott, Kullijian, Mensinger, Newton, Siefkin, Mayor Davies  
NOES: Councilmen: None  
ABSENT: Councilmen: None

ATTEST: Pauline P. Stanley  
~~XXXXXXXXXXXX~~ City Clerk  
PAULINE P. STANLEY, Acting

MODESTO CITY COUNCIL  
RESOLUTION NO. 75-710

A RESOLUTION ACCEPTING THE CONSTRUCTION OF OAKDALE ROAD STORM SEWER  
EXTENSION (Fisher Bros., Inc.)

WHEREAS, a report has been filed by the Director of Public Works  
that the construction of Oakdale Road Storm Sewer  
Extension  
has been completed by Fisher Bros., Inc.

in accordance with the contract agreement dated March 3, 1975.

NOW, THEREFORE, BE IT RESOLVED that the construction of Oakdale  
Road Storm Sewer Extension  
be accepted from said contractor, Fisher Bros., Inc.

that notice of completion be filed with the Recorder of Stan-  
islaus County and that payment of amounts due in the amount  
of \$26,911.93 as provided in the contract, be authorized.

The foregoing resolution was introduced at a regular meet-  
ing of the Council of the City of Modesto held on the 7th day  
of July , 1975, by Councilman Dunlap , who moved  
its adoption, which motion being duly seconded by Councilman  
Kullijian , was upon roll call carried and the resolution  
adopted by the following vote:

AYES:	Councilmen:	Dunlap, Elliott, Kullijian, Mensinger, Newton, Siefkin, Mayor Davies
NOES:	Councilmen:	None
ABSENT:	Councilmen:	None

ATTEST: Pauline P. Stanley  
~~XXXXXXXXXXXXXXXXXXXX~~ City Clerk  
PAULINE P. STANLEY, Acting

MODESTO CITY COUNCIL  
RESOLUTION NO. 75-711

A RESOLUTION APPROVING PLANS AND SPECIFICATIONS AND AUTHORIZING CALL FOR BIDS FOR CONSTRUCTION OF WATERLINES IN EASTRIDGE NO. 4 SUBDIVISION

BE IT HEREBY RESOLVED by the Council of the City of Modesto as follows:

SECTION 1. The plans and specifications for construction of Waterlines in Eastridge No. 4 Subdivision copies of which are on file, are hereby accepted and approved.

SECTION 2. The City Clerk is hereby authorized to call for public competitive sealed bids for the above named project, to be opened in the office of the City Clerk, 801 11th Street, in the City of Modesto, on July 22, 1975 at 11:30 A.M. and the City Clerk is hereby directed to give notice inviting such sealed bids in the time, form, and manner provided by law.

SECTION 3. After the bids are opened, they shall be tabulated and analyzed and a report submitted to the Council at its next regular meeting.

The foregoing resolution was introduced at a regular meeting of the Council of the City of Modesto held on the 7th day of July, 1975, by Councilmember Dunlap, who moved its adoption, which motion being duly seconded by Councilmember Kullijian, was upon roll call carried and the resolution adopted by the following vote:

AYES: Councilmembers: Dunlap, Elliott, Kullijian, Mensinger,  
Newton, Siefkin, Mayor Davies

NOES: Councilmembers: None

ABSENT: Councilmembers: None

ATTEST: Pauline P Stanley  
~~XXXXXXXXXXXXXXXXXXXX~~/City Clerk  
PAULINE P. STANLEY, Acting

MODESTO CITY COUNCIL  
RESOLUTION NO. 75-712

A RESOLUTION ACCEPTING THE CONSTRUCTION OF SCENIC DRIVE - DOWNEY TO COUNTY HOSPITAL (George Reed, Inc.)

WHEREAS, a report has been filed by the Director of Public Works that the construction of Scenic Drive - Downey to County Hospital has been completed by George Reed, Inc.

in accordance with the contract agreement dated July 1, 1974.

NOW, THEREFORE, BE IT RESOLVED that the construction of Scenic Drive - Downey to County Hospital be accepted from said contractor, George Reed, Inc.

that notice of completion be filed with the Recorder of Stanislaus County and that payment of amounts due in the amount of \$195,721.24 as provided in the contract, be authorized.

The foregoing resolution was introduced at a regular meeting of the Council of the City of Modesto held on the 7th day of July, 1975, by Councilman Dunlap, who moved its adoption, which motion being duly seconded by Councilman Kullijian, was upon roll call carried and the resolution adopted by the following vote:

AYES:	Councilmen:	Dunlap, Elliott, Kullijian, Mensinger, Newton, Siefkin, Mayor Davies
NOES:	Councilmen:	None
ABSENT:	Councilmen:	None

ATTEST: Pauline P. Stanley  
~~XXXXXX/XXXXXX~~/City Clerk  
PAULINE P. STANLEY, Acting

MODESTO CITY COUNCIL  
RESOLUTION NO. 75-713

A RESOLUTION ACCEPTING THE BID OF JOE MARTIN FOR THE CONSTRUCTION OF  
WYLDEWOOD MEADOW WATERLINE

WHEREAS, Resolution No. 75-659 , adopted by the Council of the  
City of Modesto on June 16, 1975 , approved the plans and speci-  
fications for the construction of Wyldewood Meadow Waterline

and authorized the calling for bids, and

WHEREAS, the bids received for the construction of Wyldewood  
Meadow Waterline

were opened at 11:00 A.M. on July 1, 1975 and later tabulated  
by the Director of Public Works for the consideration of the Council,  
and

WHEREAS, the Director of Public Works has recommended that  
the bid of Joe Martin in the amount of \$7,479.75

be accepted as the lowest responsible bid.

NOW, THEREFORE, BE IT RESOLVED by the Council of the City of Modesto  
that the bid of Joe Martin in the amount of \$7,479.75

be accepted and the execution of a contract for the completion of the  
project by the City's designated officials be authorized.

The foregoing resolution was introduced at a regular meeting of  
the Council of the City of Modesto held on the 7th day of July,  
1975, by Councilman Dunlap , who moved its adoption, which motion  
being duly seconded by Councilman Kullijian , was upon roll call carried  
and the resolution adopted by the following vote:

AYES: Councilmen: Dunlap, Elliott, Kullijian, Mensinger,  
Newton, Siefkin, Mayor Davies

NOES: Councilmen: None

ABSENT: Councilmen: None

ATTEST: Pauline P Stanley  
~~XXXXXXXXXXXXXXXXXXXX~~ City Clerk  
PAULINE P. STANLEY, Acting

MODESTO CITY COUNCIL  
RESOLUTION NO. 75-714

A RESOLUTION ACCEPTING THE BID OF FLOYD JOHNSTON CONSTRUCTION CO., INC. FOR THE CONSTRUCTION OF SCENIC-SONOMA-ORANGEBURG DRAINAGE SYSTEM - SOUTH PORTION

WHEREAS, Resolution No. 75-657, adopted by the Council of the City of Modesto on June 16, 1975, approved the plans and specifications for the construction of Scenic-Sonoma- Orangeburg Drainage System - South Portion

and authorized the calling for bids, and

WHEREAS, the bids received for the construction of Scenic-Sonoma- Orangeburg Drainage System - South Portion were opened at 11:10 A.M. on July 1, 1975 and later tabulated by the Director of Public Works for the consideration of the Council, and

WHEREAS, the Director of Public Works has recommended that the bid of Floyd Johnston Construction Co., Inc. in the amount of \$86,094.00

be accepted as the lowest responsible bid.

NOW, THEREFORE, BE IT RESOLVED by the Council of the City of Modesto that the bid of Floyd Johnston Construction Co., Inc. in the amount of \$86,094.00

be accepted and the execution of a contract for the completion of the project by the City's designated officials be authorized.

The foregoing resolution was introduced at a regular meeting of the Council of the City of Modesto held on the 7th day of July, 1975, by Councilman Dunlap, who moved its adoption, which motion being duly seconded by Councilman Kullijian, was upon roll call carried and the resolution adopted by the following vote:

AYES: Councilmen: Dunlap, Elliott, Kullijian, Mensinger, Newton, Siefkin, Mayor Davies

NOES: Councilmen: None

ABSENT: Councilmen: None

ATTEST: Pauline P Stanley  
~~XXXXXXXXXXXXXXXXXXXX~~ City Clerk  
PAULINE P. STANLEY, Acting

MODESTO CITY COUNCIL  
RESOLUTION NO. 75-714-A

A RESOLUTION APPROVING APPROPRIATION TRANSFER OF \$7,600 TO PROVIDE  
ADDITIONAL FUNDS NEEDED FOR SCENIC-SONOMA-ORANGEBURG STORM DRAIN

BE IT RESOLVED by the Council of the City of Modesto that the  
following appropriation transfer(s) are approved:

CAPITAL OUTLAYS FUND (321)

FROM: General Reserve (60-101)	\$7,600
TO: Scenic/Sonoma/Orangeburg Storm Drain (6607-41-321)	\$7,600

(Based on the bids received on July 1, 1975, the amount funded  
for this project based on the Engineers Estimate was too low by  
\$7,600 or 8.5%. The Public Works Department feels that the low  
bid on this project is a reasonable bid)

The foregoing resolution was introduced at a regular meeting  
of the Council of the City of Modesto held on the 7th day of  
July , 1975, by Councilman Dunlap , who moved its  
adoption, which motion being duly seconded by Councilman Kullijian ,  
was upon roll call carried and the resolution adopted by the follow-  
ing vote:

AYES: Councilmen: Dunlap, Elliott, Kullijian, Mensinger,  
Newton, Siefkin, Mayor Davies

NOES: Councilmen: None

ABSENT: Councilmen: None

ATTEST: Pauline P. Stanley  
~~XXXXXXXXXXXXXXXXXXXX~~ City Clerk  
PAULINE P. STANLEY, Acting

MODESTO CITY COUNCIL  
RESOLUTION NO. 75-715

A RESOLUTION ACCEPTING THE CONSTRUCTION OF KEARNEY AVE. WATERLINE  
BETWEEN COLDWELL AND PRINCETON (Joe Martin)

WHEREAS, a report has been filed by the Director of Public  
Works that the construction of Kearney Ave. Waterline  
between Coldwell and Princeton  
has been completed by Joe Martin

in accordance with the contract agreement dated June 2, 1975.

NOW, THEREFORE, BE IT RESOLVED that the construction of Kearney  
Ave. Waterline between Coldwell and Princeton  
be accepted from said contractor, Joe Martin

that notice of completion be filed with the Recorder of Stan-  
islaus County and that payment of amounts due in the amount  
of \$16,826.31 as provided in the contract, be authorized.

The foregoing resolution was introduced at a regular meet-  
ing of the Council of the City of Modesto held on the 7th day  
of July, 1975, by Councilman Dunlap, who moved  
its adoption, which motion being duly seconded by Councilman  
Kullijian, was upon roll call carried and the resolution  
adopted by the following vote:

AYES: Councilmen: Dunlap, Elliott, Kullijian, Mensinger,  
Newton, Siefkin, Mayor Davies

NOES: Councilmen: None

ABSENT: Councilmen: None

ATTEST: Pauline P Stanley  
~~XXXXXXXXXXXXXXXXXX~~ / City Clerk  
PAULINE P. STANLEY, Acting

MODESTO CITY COUNCIL  
RESOLUTION NO. 75-716

A RESOLUTION ACCEPTING THE CONSTRUCTION OF WATERLINES IN LINCOLN SQUARE NO. 3 SUBDIVISION (Joe Martin)

WHEREAS, a report has been filed by the Director of Public Works that the construction of Waterlines in Lincoln Square No. 3 Subdivision has been completed by Joe Martin

in accordance with the contract agreement dated May 19, 1975.

NOW, THEREFORE, BE IT RESOLVED that the construction of Waterlines in Lincoln Square No. 3 Subdivision be accepted from said contractor, Joe Martin

that notice of completion be filed with the Recorder of Stanislaus County and that payment of amounts due in the amount of \$5,080.25 as provided in the contract, be authorized.

The foregoing resolution was introduced at a regular meeting of the Council of the City of Modesto held on the 7th day of July, 1975, by Councilman Dunlap, who moved its adoption, which motion being duly seconded by Councilman Kullijian, was upon roll call carried and the resolution adopted by the following vote:

AYES: Councilmen: Dunlap, Elliott, Kullijian, Mensinger, Newton, Siefkin, Mayor Davies

NOES: Councilmen: None

ABSENT: Councilmen: None

ATTEST: Pauline P. Stanley  
~~XXXXXXXXXXXXXX~~ City Clerk  
PAULINE P. STANLEY, Acting

MODESTO CITY COUNCIL  
RESOLUTION NO. 75-717

A RESOLUTION ACCEPTING THE CONSTRUCTION OF WATERLINE EXTENSION ON MABLE AVENUE TO MABLE AVENUE SCHOOL (R & R Construction)

WHEREAS, a report has been filed by the Director of Public Works that the construction of Waterline Extension on Mable Avenue to Mable Avenue School has been completed by R & R Construction

in accordance with the contract agreement dated May 27, 1975.

NOW, THEREFORE, BE IT RESOLVED that the construction of Waterline Extension on Mable Avenue to Mable Avenue School be accepted from said contractor, R & R Construction

that notice of completion be filed with the Recorder of Stanislaus County and that payment of amounts due in the amount of \$9,026.61 as provided in the contract, be authorized.

The foregoing resolution was introduced at a regular meeting of the Council of the City of Modesto held on the 7th day of July, 1975, by Councilman Dunlap, who moved its adoption, which motion being duly seconded by Councilman Kullijian, was upon roll call carried and the resolution adopted by the following vote:

AYES: Councilmen: Dunlap, Elliott, Kullijian, Mensinger, Newton, Siefkin, Mayor Davies

NOES: Councilmen: None

ABSENT: Councilmen: None

ATTEST: Pauline P Stanley  
~~XXXXXXXXXXXXXXXXXXXX~~, City Clerk  
PAULINE P. STANLEY, Acting

MODESTO CITY COUNCIL  
RESOLUTION NO. 75-718

A RESOLUTION ACCEPTING THE CONSTRUCTION OF IRRIGATION AND PLANTING  
OF SUTTER PARK (Albert M. Biehl)

WHEREAS, a report has been filed by the Director of Public Works that the construction of Irrigation and Planting of Sutter Park has been completed by Albert M. Biehl

in accordance with the contract agreement dated November 25, 1974.

NOW, THEREFORE, BE IT RESOLVED that the construction of Irrigation and Planting of Sutter Park be accepted from said contractor, Albert M. Biehl

that notice of completion be filed with the Recorder of Stanislaus County and that payment of amounts due in the amount of \$26,839.00 as provided in the contract, be authorized.

The foregoing resolution was introduced at a regular meeting of the Council of the City of Modesto held on the 7th day of July, 1975, by Councilman Dunlap, who moved its adoption, which motion being duly seconded by Councilman Kullijian, was upon roll call carried and the resolution adopted by the following vote:

AYES: Councilmen: Dunlap, Elliott, Kullijian, Mensinger,  
Newton, Siefkin, Mayor Davies  
NOES: Councilmen: None  
ABSENT: Councilmen: None

ATTEST: Pauline P. Stanley  
~~XXXXXXXXXXXX~~ City Clerk  
PAULINE P. STANLEY, Acting

MODESTO CITY COUNCIL  
RESOLUTION NO. 75-719

A RESOLUTION ACCEPTING THE CONSTRUCTION OF IRRIGATION AND PLANTING  
AT WOODROW PARK (Albert M. Biehl)

WHEREAS, a report has been filed by the Director of Public Works that the construction of Irrigation and Planting at Woodrow Park has been completed by Albert M. Biehl

in accordance with the contract agreement dated November 25, 1974.

NOW, THEREFORE, BE IT RESOLVED that the construction of Irrigation and Planting at Woodrow Park be accepted from said contractor, Albert M. Biehl

that notice of completion be filed with the Recorder of Stanislaus County and that payment of amounts due in the amount of \$32,457.99 as provided in the contract, be authorized.

The foregoing resolution was introduced at a regular meeting of the Council of the City of Modesto held on the 7th day of July, 1975, by Councilman Dunlap, who moved its adoption, which motion being duly seconded by Councilman Kullijian, was upon roll call carried and the resolution adopted by the following vote:

AYES: Councilmen: Dunlap, Elliott, Kullijian, Mensinger,  
Newton, Siefkin, Mayor Davies  
NOES: Councilmen: None  
ABSENT: Councilmen: None

ATTEST: Pauline P. Stanley  
~~XXXXXXXXXXXXXXXXXXXX~~, City Clerk  
PAULINE P. STANLEY, Acting

MODESTO CITY COUNCIL  
RESOLUTION NO. 75-720

RESOLUTION WAIVING FORMAL BID PROCEDURE AND AUTHORIZING  
PURCHASE OF GASOLINE AND DIESEL FUEL FROM DESIGNATED VENDORS  
ASSIGNED BY THE FEDERAL MANDATORY PETROLEUM ALLOCATION PROGRAM  
DURING 1975-76 FISCAL YEAR

BE IT RESOLVED by the Council of the City of Modesto  
that formal bid procedure for purchase of gasoline and diesel  
fuel for fiscal year 1975-76 is hereby waived.

BE IT FURTHER RESOLVED that purchase of gasoline  
and diesel fuel from designated vendors assigned by the  
Federal Mandatory Petroleum Allocation Program during the 1975-  
76 fiscal year is hereby authorized.

The foregoing resolution was introduced at a regular  
meeting of the Council of the City of Modesto held on the 7th  
day of July, 1975 by Councilman Dunlap, who moved its adoption,  
which motion being duly seconded by Councilman Kullijian, was  
upon roll call carried and the resolution adopted by the  
following vote:

AYES: Councilmembers: Dunlap, Elliott, Kullijian, Mensinger,  
Newton, Siefkin, Mayor Davies

NOES: Councilmembers: None

ABSENT: Councilmembers: None

ATTEST: Pauline P. Stanley  
Pauline P. Stanley  
Acting City Clerk

MODESTO CITY COUNCIL  
RESOLUTION NO. 75-721

A RESOLUTION ACCEPTING THE BID OF J. E. BAUER COATING, INC. TO FURNISH ANNUAL REQUIREMENTS OF TRAFFIC LINE PAINT, ENDING JULY 14, 1976

WHEREAS, Resolution No. 75-578 , adopted by the Council of the City of Modesto on May 27, 1975 , approved the plans and specifications for the furnishing of annual requirements of Traffic Line Paint, ending July 14, 1976

and authorized the calling for bids, and

WHEREAS, the bids received for the furnishing of annual requirements of Traffic Line Paint, ending July 14, 1976 were opened at 2:00 P.M. on June 10, 1975 and later tabulated by the Director of Finance for the consideration of the Council, and

WHEREAS, the Director of Finance has recommended that the bid of J. E. Bauer Coating, Inc. at an estimated cost of \$27,200.00 be accepted as the lowest responsible bid.

NOW, THEREFORE, BE IT RESOLVED by the Council of the City of Modesto that the bid of J. E. Bauer Coating, Inc. at an estimated cost of \$27,200.00 be accepted and the execution of a contract for the completion of the project by the City's designated officials be authorized.

The foregoing resolution was introduced at a regular meeting of the Council of the City of Modesto held on the 7th day of July, 1975, by Councilman Dunlap , who moved its adoption, which motion being duly seconded by Councilman Kullijian , was upon roll call carried and the resolution adopted by the following vote:

AYES: Councilmen: Dunlap, Elliott, Kullijian, Mensinger,  
Newton, Siefkin, Mayor Davies

NOES: Councilmen: None

ABSENT: Councilmen: None

ATTEST: Pauline P. Stanley  
~~XXXXXXXXXXXXXX~~ City Clerk  
PAULINE P. STANLEY, Acting

MODESTO CITY COUNCIL  
RESOLUTION NO. 75-722

A RESOLUTION WAIVING FORMAL BID PROCEDURE FOR PURCHASE OF  
ELECTRONIC DISTANCE METER


BE IT RESOLVED by the Council of the City of Modesto that formal bid procedure for purchase of an electronic distance meter is hereby waived.

The foregoing resolution was introduced at a regular meeting of the Council of the City of Modesto held on the 7th day of July, 1975 by Councilmember Dunlap, who moved its adoption, which motion being duly seconded by Councilmember Kullijian, was upon roll call carried and the resolution adopted by the following vote:

AYES: Councilmembers: Dunlap, Elliott, Kullijian,  
Mensing, Newton, Siefkin, Mayor Davies

NOES: Councilmembers: None

ABSENT: Councilmembers: None

ATTEST:   
PAULINE P. STANLEY  
Acting City Clerk

MODESTO CITY COUNCIL  
RESOLUTION NO. 75-723

A RESOLUTION AUTHORIZING PURCHASE OF ELECTRONIC DISTANCE METER  
FROM HEWLETT-PACKARD

BE IT RESOLVED by the Council of the City of Modesto that the purchase of one electronic distance meter from Hewlett-Packard at an estimated cost of \$7,956.78 is hereby authorized.

The foregoing resolution was introduced at a regular meeting of the Council of the City of Modesto held on the 7th day of July, 1975 by Councilmember Dunlap, who moved its adoption, which motion being duly seconded by Councilmember Kullijian, was upon roll call carried and the resolution adopted by the following vote:

AYES: Councilmembers: Dunlap, Elliott, Kullijian, Mensinger,  
Newton, Siefkin, Mayor Davies  
NOES: Councilmembers: None  
ABSENT: Councilmembers: None

ATTEST: *Pauline P Stanley*  
PAULINE P. STANLEY  
Acting City Clerk

MODESTO CITY COUNCIL  
RESOLUTION NO. 75-724

A RESOLUTION APPROVING PLANS AND SPECIFICATIONS AND AUTHORIZING CALL FOR BIDS FOR ASPHALT CONCRETE SURFACING VARIOUS RESIDENTIAL ALLEYS, PROJECT NO. 3

BE IT HEREBY RESOLVED by the Council of the City of Modesto as follows:

SECTION 1. The plans and specifications for Asphalt Concrete Surfacing Various Residential Alleys, Project No. 3 copies of which are on file, are hereby accepted and approved.

SECTION 2. The City Clerk is hereby authorized to call for public competitive sealed bids for the above named project, to be opened in the office of the City Clerk, 801 11th Street, in the City of Modesto, on July 22, 1975 at 11:20 A.M. and the City Clerk is hereby directed to give notice inviting such sealed bids in the time, form, and manner provided by law.

SECTION 3. After the bids are opened, they shall be tabulated and analyzed and a report submitted to the Council at its next regular meeting.

The foregoing resolution was introduced at a regular meeting of the Council of the City of Modesto held on the 7th day of July, 1975, by Councilmember Dunlap, who moved its adoption, which motion being duly seconded by Councilmember Kullijian, was upon roll call carried and the resolution adopted by the following vote:

AYES: Councilmembers: Dunlap, Elliott, Kullijian, Mensinger, Newton, Siefkin, Mayor Davies

NOES: Councilmembers: None

ABSENT: Councilmembers: None

ATTEST: Pauline P Stanley  
~~XXXXXXXXXXXXXXXXXX~~/City Clerk  
PAULINE P. STANLEY, Acting

MODESTO CITY COUNCIL  
RESOLUTION NO. 75-725

A RESOLUTION CANCELLING THE PROTEST HEARING ON THE PROPOSED ANNEXATION TO THE CITY OF MODESTO OF UNINHABITED TERRITORY DESIGNATED AS McHENRY-UNION ADDITION AND GIVING NOTICE OF THE PROPOSED ANNEXATION TO THE CITY OF MODESTO OF UNINHABITED TERRITORY DESCRIBED HEREIN AND DESIGNATED AS THE AMENDED McHENRY-UNION ADDITION AND GIVING NOTICE OF TIME AND PLACE FOR HEARING PROTESTS THERETO.

WHEREAS, pursuant to the provisions of the Annexation of Uninhabited Territory Act of 1939, as amended, (Government Code Sections 35300 et seq.) a petition signed by owners of not less than one-fourth (1/4) of the land by area and by assessed value as shown on the last equalized assessment roll of the County of Stanislaus in the territory designated as the McHenry-Union Addition was filed with the Council of the City of Modesto on May 14, 1975, requesting annexation of said territory to said City, and

WHEREAS prior to the filing with the Council of the City of Modesto of said petition the matter of the proposed annexation to the City of Modesto of said territory was considered by the Stanislaus County Local Agency Formation Commission and said Stanislaus County Local Agency Formation Commission did on June 21, 1974, approve the annexation of said uninhabited territory to the City of Modesto pursuant to the provisions of the Government Code, and

WHEREAS, on May 19, 1975, the Council of the City of Modesto adopted Modesto City Council Resolution No. 75-574 setting July 7, 1975, at 4:00 p.m. as the date and time for a public hearing to consider said petition and any protests to the proposed annexation, and

WHEREAS, on June 20, 1975, the matter of the proposed annexation was again considered by the Stanislaus County Local Agency Formation Commission on a request by the City of Modesto for a one year time extension in which to complete the proposed annexation, and

WHEREAS on June 20, 1975, the Stanislaus County Local Agency Formation Commission approved said request for a one year time extension

for a portion of said proposed annexation, but excluded therefrom a substantial portion thereof consisting of 25 acres more or less which constitutes more than 5% of the land area of the proposed annexation, and

WHEREAS, the published notice for the protest hearing scheduled for July 7, 1975, showed the proposed annexation as including said acreage excluded by the Local Agency Formation Commission on June 20, 1975, and

WHEREAS, in order to meet the procedural requirements of the Government Code it is necessary for the Council of the City of Modesto to schedule a new protest hearing on the Amended McHenry-Union Addition and to have official notice of said new protest hearing published which notice will show the proposed annexation as amended by the Local Agency Formation Commission.

NOW, THEREFORE, BE IT RESOLVED by the Council of the City of Modesto that Modesto City Council Resolution No. 75-574 setting a public hearing on the above petition and on any protests to the proposed annexation for July 7, 1975, at 4:00 p.m. is hereby rescinded and cancelled.

BE IT FURTHER RESOLVED by the Council of the City of Modesto:

1. That, pursuant to the provisions of the Annexation of Uninhabited Territory Act of 1939, as amended, a petition signed by owners of not less than one-fourth (1/4) of the land in the hereinafter described territory by area and by assessed value as shown on the last equalized assessment roll of the County of Stanislaus was filed with the Council of the City of Modesto on May 14, 1975, requesting annexation of the hereinafter described territory to said City.

2. That the territory which the petitioners request be annexed to the City of Modesto and which said City and its Council propose to annex is situate in the County of Stanislaus, State of California, hereby designated as the Amended McHenry-Union Addition and described as attached hereto and made a part hereof as though set

forth in full herein.

3. That the matter of the proposed annexation to the City of Modesto of said territory has been referred to the Stanislaus County Local Agency Formation Commission for its consideration and approval, and said Stanislaus County Local Agency Formation Commission did on June 21, 1975, approve the annexation of said uninhabited territory to the City of Modesto pursuant to the Government Code and did on June 20, 1975, grant a one year extension of time for completion of said proposed annexation as amended.

4. That no change in school district boundaries shall be effected by reason of the annexation of the hereinafter described area to the City of Modesto.

5. NOTICE IS HEREBY GIVEN that the 25th day of August, 1975, at the hour of 7:30 o'clock p.m. of said day in the Council Chambers at the City Hall, located at 801 11th Street in the City of Modesto, be and the same is hereby fixed as the time and place for considering said petition, at which time and place any person owning real property within such territory and having any objections to the proposed annexation may appear before the Council of the City of Modesto and show cause why such territory should not be so annexed. The protest must be in writing, may be filed at any time before the hour set for hearing objections to the proposed annexation and shall state the name or names of the owner or owners of property affected and the description and area of such property in general terms.

6. The City Clerk shall cause a copy of this resolution to be published at least twice, but not oftener than once a week in The Modesto Bee, a newspaper of general circulation, published in the City of Modesto and being the official newspaper of the City of Modesto and shall also cause a copy of this resolution to be published in the Ceres Courier, being a newspaper of general circulation published outside the

the City of Modesto but in the County of Stanislaus. Said publications shall be completed at least twenty (20) days prior to the date set for the hearing.

7. The City Clerk of the City of Modesto shall also cause written notice of such proposed annexation to be mailed to each person to whom land within the territory proposed to be annexed is assessed on the last equalized assessment roll available on the date the proceedings were initiated, at the address shown on said assessment roll or as known to said Clerk, and to any person who has filed his name and address and the designation of the land in which he has any interest, either legal or equitable, with said Clerk. Said notices shall be mailed not less than twenty (20) days before the public hearing on the proposed annexation.

8. In the event any land within the territory proposed to be annexed is owned by the County of Stanislaus, the City Clerk is directed to cause written notice of such proposed annexation to be mailed to the Board of Supervisors of the County, such notice to be given not less than twenty (20) days before the public hearing on the proposed annexation.

9. In the event there is upon the land proposed to be annexed a structural improvement owned, being acquired, or leased by a county fire protection district, the City Clerk is directed to cause written notice of such proposed annexation to be mailed to the governing body of such district, such notice to be sent not less than ten (10) days before the public hearing on the proposed annexation.

10. The City Clerk is directed to cause written notice to be given to such other persons as may be legally entitled thereto in the manner required by law.

The foregoing resolution was introduced at a regular meeting of the Council of the City of Modesto held on the 7th day of July, 1975 by Councilmember Dunlap who moved its adoption, which motion being duly seconded by Councilmember Newton was upon roll call carried and the resolution adopted by the following vote:

AYES: Councilmembers: Dunlap, Elliott, Kullijain, Mensinger, Newton, Siefkin, Mayor Davies

NOES: Councilmembers: None

ABSENT: Councilmembers: None

ATTEST: Pauline P Stanley  
~~XXXXXXXXXXXXXXXXXXXX~~, City Clerk  
PAULINE P. STANLEY, Acting

(SEAL)

APPROVED AS TO FORM

By Elwyn L. Johnson  
ELWYN L. JOHNSON, City Attorney

APPROVED AS TO DESCRIPTION:

By Jo Campbell  
Public Works Department J.L.C.  
7-7-75

May 21, 1974

Amended June 23, 1975  
as per Local Agency  
Formation Commission

McHENRY-UNION ADDITION

All that real property in the State of California, County of Stanislaus, in the Northwest quarter of Section 9 and the Southwest quarter of Section 4, Township 3 South, Range 9 East, Mount Diablo Base and Meridian, described as follows:

Beginning at a point on the existing City Limits as established by a Northwestern corner of McHENRY-SYLVAN ADDITION (276), as per description filed October 15, 1971, as Instrument 39501, Stanislaus County Records, said point being on the Eastern line of the McHENRY-STANDIFORD ADDITION (316), as per description filed March 6, 1974, as Instrument 34748, Stanislaus County Records, said point also being on the West line of said Section 9 and the center line of 110.00 foot McHenry Avenue;

1. thence along the existing City Limits on a Northern line of said Addition (276), South  $89^{\circ} 10' 30''$  East, 447.81 feet, to a point on a Western line of Addition (276);
2. thence along said Western line, North  $00^{\circ} 53' 00''$  West, 293.33 feet, to the East-West quarter-quarter section line of the Northwest quarter of Section 9;
3. thence along said quarter-quarter section line, South  $89^{\circ} 18' 20''$  East, 2191.22 feet, to the Northeast corner of Addition (276);
4. thence leaving the existing City Limits along the North-South quarter section line, North  $00^{\circ} 51' 20''$  West, 990.64 feet;
5. thence North  $89^{\circ} 18' 20''$  West, 2584.46 feet, to the East line of 110.00 foot McHenry Avenue;
6. thence along said East line, North  $00^{\circ} 53' 00''$  West, 40.00 feet;
7. thence South  $89^{\circ} 18' 20''$  East, 317.10 feet;
8. thence North  $00^{\circ} 53' 00''$  West, 444.10 feet;
9. thence North  $89^{\circ} 18' 20''$  West, 374.39 feet, to the center line of 110.00 foot McHenry Avenue;
10. thence along said center line and West line of Section 4, South  $01^{\circ} 45' 00''$  East, 150.07 feet, to the corner common to Sections 4, 5, 8, and 9;
11. thence along the West line of Section 9 and said center line of 110.00 foot McHenry Avenue, South  $00^{\circ} 53' 00''$  East, 334.10 feet to a point on the existing City Limits as established by the Northeastern corner of NORTH McHENRY NO. 1 ADDITION (314), as per description filed February 15, 1974, as Instrument 31807, Stanislaus County Records;
12. thence along said West line and center line of 110.00 foot McHenry Avenue, and East line of said Addition (314), South  $00^{\circ} 53' 00''$  East, 824.60 feet, to a Northeastern corner of Addition (316);
13. thence along the Eastern line of Addition (316), South  $00^{\circ} 53' 00''$  East, 458.37 feet, to the point of beginning, containing 66.855 Acres, more or less.

MODESTO CITY COUNCIL  
RESOLUTION NO. 75-726

A RESOLUTION APPROVING AGREEMENT BETWEEN THE CITY OF MODESTO AND THE UNITED STATES OF AMERICA, DEPARTMENT OF TRANSPORTATION, URBAN MASS TRANSPORTATION ADMINISTRATION, WASHINGTON, D.C., for GRANT TO PURCHASE THREE NEW BUSES

BE IT HEREBY RESOLVED by the Council of the City of Modesto that the agreement between the City of Modesto and The United States of America, Department of Transportation, Urban Mass Transportation Administration, Washington, D. C. for grant in the amount of \$174,816 to purchase three new buses

be, and it is hereby approved.

BE IT FURTHER RESOLVED that the execution of said agreement by the designated city officials be authorized.

The foregoing resolution was introduced at a regular meeting of the Council of the City of Modesto held on the 7th day of July, 1975, by Councilmember Dunlap, who moved its adoption, which motion being duly seconded by Councilmember Kullijian, was upon roll call carried and the resolution adopted by the following vote:

AYES: Councilmembers: Dunlap, Elliott, Kullijian, Mensinger, Newton, Siefkin, Mayor Davies  
NOES: Councilmembers: None  
ABSENT: Councilmembers: None

ATTEST: Pauline P Stanley  
~~XXXXXXXXXXXXXXXXXXXX~~ City Clerk  
PAULINE P. STANLEY, Acting

MODESTO CITY COUNCIL  
RESOLUTION NO. 75-727

AMENDMENT TO

A RESOLUTION APPROVING/AGREEMENT BETWEEN THE CITY OF MODESTO AND BONDED SECURITY SERVICES, INC. FOR BURGLAR ARLARM AT THE McHENRY MUSEUM

BE IT HEREBY RESOLVED by the Council of the City of Modesto amendment to that the/agreement between the City of Modesto and Bonded Security Services, Inc.

for burglar alarm at the McHenry Museum (cost will increase from \$28 to \$34 a month, effective July 1, 1975)

be, and it is hereby approved.

BE IT FURTHER RESOLVED that the execution of said/agreement amendment to by the designated city officials be authorized.

The foregoing resolution was introduced at a regular meeting of the Council of the City of Modesto held on the 7th day of July , 1975, by Councilmember Dunlap , who moved its adoption, which motion being duly seconded by Councilmember Kullijian , was upon roll call carried and the resolution adopted by the following vote:

AYES: Councilmembers: Dunlap, Elliott, Kullijian, Mensinger, Newton, Siefkin, Mayor Davies

NOES: Councilmembers: None

ABSENT: Councilmembers: None

ATTEST: Pauline P Stanley  
~~XXXXXXXXXXXXXXXXXXXX~~/City Clerk  
PAULINE P. STANLEY, Acting

MODESTO CITY COUNCIL  
RESOLUTION NO. 75-728

A RESOLUTION APPROVING AGREEMENT BETWEEN THE CITY OF MODESTO AND CARL W. LEWIS AND EDYTHA LEWIS FOR OPERATION OF THE 9TH AND J PARKING LOT

BE IT HEREBY RESOLVED by the Council of the City of Modesto that the agreement between the City of Modesto and Carl W. Lewis and Edytha Lewis for operation of the 9th and J Parking Lot

be, and it is hereby approved.

BE IT FURTHER RESOLVED that the execution of said agreement by the designated city officials be authorized.

The foregoing resolution was introduced at a regular meeting of the Council of the City of Modesto held on the 7th day of July, 1975, by Councilmember Dunlap, who moved its adoption, which motion being duly seconded by Councilmember Kullijian, was upon roll call carried and the resolution adopted by the following vote:

AYES: Councilmembers: Dunlap, Elliott, Kullijian, Mensinger, Newton, Siefkin, Mayor Davies  
NOES: Councilmembers: None  
ABSENT: Councilmembers: None

ATTEST: Pauline P. Stanley  
~~XXXXXXXXXXXXXXXXXX~~/City Clerk  
PAULINE P. STANLEY, Acting

MODESTO CITY COUNCIL  
RESOLUTION NO. 75-729

A RESOLUTION APPROVING PURCHASE AGREEMENT BETWEEN THE CITY OF MODESTO AND HERMAN AND DOROTHY THORNSBERY AND ACCEPTING GRANT DEED (Airport Clear Zone)

BE IT HEREBY RESOLVED by the Council of the City of Modesto that the purchase agreement between the City of Modesto and Herman and Dorothy Thornsbery for property required for airport clear zone purposes is hereby approved.

BE IT FURTHER RESOLVED that the City Manager and City Clerk are hereby authorized and directed to execute said purchase agreement on behalf of the City of Modesto and the City Clerk authorized to record said Grant Deed with the Recorder of Stanislaus County.

The foregoing resolution was introduced at a regular meeting of the Council of the City of Modesto held on the 7th day of July, 1975, by Councilmember Dunlap , who moved its adoption, which motion being duly seconded by Councilmember Kullijian , was upon roll call carried and the resolution adopted by the following vote:

AYES: Councilmembers: Dunlap, Elliott, Kullijian, Mensinger,  
Newton, Siefkin, Mayor Davies

NOES: Councilmembers: None

ABSENT: Councilmembers: None

ATTEST: Pauline P Stanley  
PAULINE P. STANLEY, Acting City  
Clerk

MODESTO CITY COUNCIL  
RESOLUTION NO. 75-729-A  
LETTER

A RESOLUTION APPROVING/AGREEMENT BETWEEN THE CITY OF MODESTO AND  
HERMAN AND DOROTHY THORNSBERY FOR RELOCATION ASSISTANCE PAYMENT

BE IT HEREBY RESOLVED by the Council of the City of Modesto  
letter  
that the/agreement between the City of Modesto and Herman and  
Dorothy Thornsbery  
for relocation assistance in the amount of \$15,000 (They are also  
to be reimbursed for costs incurred in moving their personal property  
to the replacement dwelling)  
be, and it is hereby approved.

letter  
BE IT FURTHER RESOLVED that the execution of said/agreement  
by the designated city officials be authorized.

The foregoing resolution was introduced at a regular meeting  
of the Council of the City of Modesto held on the 7th day of  
July , 1975, by Councilmember Dunlap , who moved  
its adoption, which motion being duly seconded by Councilmember  
Kullijian , was upon roll call carried and the resolution adopted  
by the following vote:

AYES: Councilmembers: Dunlap, Elliott, Kullijian, Mensinger,  
Newton, Siefkin, Mayor Davies  
NOES: Councilmembers: None  
ABSENT: Councilmembers: None

ATTEST: Pauline P Stanley  
~~XXXXXXXXXXXXXXXXXX~~/City Clerk  
PAULINE P. STANLEY, Acting

MODESTO CITY COUNCIL  
RESOLUTION NO. 75-730

A RESOLUTION DECLARING THE CITY COUNCIL'S INTENTION TO CONSIDER AN APPLICATION BY CABLECOM-GENERAL OF MODESTO FOR A RATE INCREASE FOR PROVIDING CABLE TELEVISION SERVICE IN THE CITY OF MODESTO AND SETTING THE TIME AND PLACE FOR HEARING THEREON.

BE IT HEREBY RESOLVED by the Council of the City of Modesto as follows:

1. That the Council hereby declares its intention to consider an application by Cablecom-General of Modesto for a rate increase for providing cable television service in the City of Modesto.
2. That Monday, July 28, 1975, at 7:45 o'clock p.m. in the Council Chambers, City Hall, 801 - 11th Street, Modesto, California is hereby set as the time and place when all persons may appear before the City Council and be heard on said application.
3. That the City Clerk is hereby directed to publish a notice of said hearing in the Modesto Bee, the official newspaper of the City of Modesto once within ten (10) days after passage of this resolution.
4. That the proposed increases in rates for cable television service to be considered at said hearing are as follows:
  - (a) The residential rate for a primary television outlet be increased from \$4.75 to \$5.50 per month.
  - (b) The rate for a primary television outlet for hotels, motels, mobile-home parks and multiple apartments be increased from \$2.00 to \$2.25 per dwelling unit per month.
  - (c) The connection fee be revised from the present fees of \$5.00 for an overhead system and \$15.00 for an underground system to a single connection fee of \$10.00.
  - (d) The addition of authority to assess a delinquency charge of \$2.00 for any service charges overdue by 10 days or more after the end of the period for which a billing is made.
  - (e) A revision from 30 to 60 days in the franchise provision which provides for six months free service if a subscriber is not supplied with service within 30 days after application.
5. That further information regarding said application may be obtained from the office of the City Clerk, City Hall, 801 - 11th Street, Modesto, California.

The foregoing resolution was introduced at a regular meeting of the Council of the City of Modesto held on the 7th day of July, 1975, by Councilmember Dunlap, who moved its adoption, which motion being duly seconded by Councilmember Kullijian, was upon roll call carried and the resolution adopted by the following vote:

AYES: Councilmembers: Dunlap, Elliott, Kullijian, Mensinger, Newton, Siefkin, Mayor Davies

NOES: Councilmembers: None

ABSENT: Councilmembers: None

ATTEST: Pauline P. Stanley  
~~XXXXXXXXXXXX~~ / City Clerk  
PAULINE P. STANLEY, Acting

(SEAL)

APPROVED AS TO FORM:

By Elwyn L. Johnson  
ELWYN L. JOHNSON, City Attorney

MODESTO CITY COUNCIL  
RESOLUTION NO. 75-731

A RESOLUTION APPROVING APPROPRIATION TRANSFER OF \$13,707 TO PROVIDE ADDITIONAL FUNDS FOR AUTOMOTIVE INSURANCE PROGRAM.

BE IT RESOLVED by the Council of the City of Modesto that the following appropriation transfer(s) are approved:

WORKING CAPITAL FUND (512)

FROM: General Reserve (60-512)	\$13,707
TO: Automotive Insurance (412-512)	\$13,707

(To provide additional funds for automotive insurance premium)

The foregoing resolution was introduced at a regular meeting of the Council of the City of Modesto held on the 7th day of July, 1975, by Councilman Elliott, who moved its adoption, which motion being duly seconded by Councilman Dunlap, was upon roll call carried and the resolution adopted by the following vote:

AYES: Councilmen: Dunlap, Elliott, Kullijian, Mensinger, Newton, Siefkin, Mayor Davies

NOES: Councilmen: None

ABSENT: Councilmen: None

ATTEST: Pauline P. Stanley  
~~XXXXXXXXXXXX~~ City Clerk  
PAULINE P. STANLEY, Acting

MODESTO CITY COUNCIL  
RESOLUTION NO. 75-732

A RESOLUTION APPROVING APPROPRIATION TRANSFER OF \$869 TO PROVIDE ADDITIONAL FUNDS FOR FIRE INSURANCE PREMIUM

BE IT RESOLVED by the Council of the City of Modesto that the following appropriation transfer(s) are approved:

AIRPORT FUND

FROM:		
General Reserve (60-230)		\$869.00
TO:		
Fire Insurance (413-230)		\$869.00

(To provide additional funds for fire insurance premium)

The foregoing resolution was introduced at a regular meeting of the Council of the City of Modesto held on the 7th day of July, 1975, by Councilman Elliott, who moved its adoption, which motion being duly seconded by Councilman Dunlap, was upon roll call carried and the resolution adopted by the following vote:

AYES: Councilmen: Dunlap, Elliott, Kullijian, Mensinger,  
Newton, Siefkin, Mayor Davies

NOES: Councilmen: None

ABSENT: Councilmen: None

ATTEST: Pauline P Stanley  
~~XXXXXXXXXXXX~~ City Clerk  
PAULINE P. STANLEY, Acting

MODESTO CITY COUNCIL  
RESOLUTION NO. 75-733

A RESOLUTION APPROVING APPROPRIATION TRANSFER OF \$69,680 TO PROVIDE  
ADDITIONAL FUNDS FOR LIABILITY INSURANCE PREMIUMS

BE IT RESOLVED by the Council of the City of Modesto that the  
following appropriation transfer(s) are approved:

	<u>GENERAL FUND</u>	
FROM:	General Reserve (60-101)	\$60,641
	Inverse Condemnation (418-64)	7,999
	Insurance Personal Property (417-61)	1,040
TO:	Catastrophe Liability (409-64)	\$33,900
	Fire Insurance (413-64)	7,428
	Public Liability Insurance (415-64)	21,427
	Boiler & Machinery Insurance (416-64)	25
	Errors & Omissions (419-64)	6,900
	(To provide additional funds for liability insurance premiums)	

The foregoing resolution was introduced at a regular meeting  
of the Council of the City of Modesto held on the 7th day of  
July , 19 75 , by Councilman Elliott , who moved its adop-  
tion, which motion being duly seconded by Councilman Dunlap , was  
upon roll call carried and the resolution adopted by the following  
vote:

AYES: Councilmen: Dunlap, Elliott, Kullijian, Mensinger,  
Newton, Siefkin, Mayor Davies

NOES: Councilmen: None

ABSENT: Councilmen: None

ATTEST: Pauline P. Stanley  
~~XXXXXXXXXXXXXX~~, City Clerk  
PAULINE P. STANLEY, Acting

MODESTO CITY COUNCIL  
RESOLUTION NO. 75-734

A RESOLUTION APPROVING AGREEMENT BETWEEN THE CITY OF MODESTO AND  
TIDEWATER SOUTHERN RAILWAY COMPANY CONCERNING THE DEDICATION AND IM-  
PROVEMENT OF THE EAST-WEST STREET IN THE SOUTH MODESTO INDUSTRIAL  
PARK

BE IT HEREBY RESOLVED by the Council of the City of Modesto  
that the agreement between the City of Modesto and Tidewater  
Southern Railway Company  
for dedication and improvement of the east-west street in the South  
Modesto Industrial Park  
be, and it is hereby approved.

BE IT FURTHER RESOLVED that the execution of said agreement  
by the designated city officials be authorized.

The foregoing resolution was introduced at a regular meeting  
of the Council of the City of Modesto held on the 7th day of  
July , 1975, by Councilmember Dunlap , who moved  
its adoption, which motion being duly seconded by Councilmember  
Kullijian , was upon roll call carried and the resolution adopted  
by the following vote:

AYES: Councilmembers: Dunlap, Elliott, Kullijian, Mensinger,  
Newton, Siefkin, Mayor Davies

NOES: Councilmembers: None

ABSENT: Councilmembers: None

ATTEST: Pauline P. Stanley  
~~XXXXXXXXXXXX~~/City Clerk  
PAULINE P. STANLEY, Acting

MODESTO CITY COUNCIL  
RESOLUTION NO. 75-735

A RESOLUTION CERTIFYING TO THE BOARD OF SUPERVISORS OF THE COUNTY OF STANISLAUS THE AMOUNT OF MONEY NEEDED BY THE CITY OF MODESTO FOR THE PAYMENT OF PRINCIPAL AND INTEREST ON BONDS OF THE MODESTO MUNICIPAL SEWER DISTRICT NO. 1.

WHEREAS, pursuant to Section 4614.13 of the Health and Safety Code, notice is required to be given by the City of Modesto to the Board of Supervisors of the County of Stanislaus of the amount of money needed to be raised through taxation for the payment of principal and interest on bonds of the Modesto Municipal Sewer District No. 1, and

WHEREAS, pursuant to Section 4614.13 of the Health and Safety Code, the City of Modesto has determined that the total amount needed by it for the payment of principal and interest on the bonds of the Modesto Municipal Sewer District No. 1 is \$250,000.00, and

WHEREAS, the City of Modesto desires that the Board of Supervisors of the County of Stanislaus levy and collect taxes upon the taxable property in said Modesto Municipal Sewer District No. 1 sufficient to raise the amount which is so certified, and that the County Auditor, in accordance with Section 4614.13, compute the rate of taxation needed to raise the sum of \$250,000.00 for the payment of principal and interest on the bonds of said district,

NOW, THEREFORE, BE IT RESOLVED by the Council of the City of Modesto, in accordance with the above-mentioned Section 4614.13 of the Health and Safety Code, that it does hereby certify to the Board of Supervisors of the County of Stanislaus that the amount of \$250,000.00 is needed by the City of Modesto for the payment of principal and interest on the bonds of the Modesto Municipal Sewer District No. 1.

BE IT FURTHER RESOLVED by the Council of the City of Modesto that it requests the Board of Supervisors of the County of Stanislaus to levy and collect taxes upon the taxable property in said Modesto Municipal District No. 1 sufficient to raise the amount of \$250,000.00 and that it requests the County Auditor of said county to compute the rate of taxation needed to raise the sum of \$250,000.00 for the payment of principal and interest on the bonds of said district.

The foregoing resolution was introduced at a regular meeting of the Council of the City of Modesto held on the 7th day of July, 1975, by Council-member Dunlap, who moved its adoption, which motion being duly seconded by

Councilmember Kullijian, was upon roll call carried and the resolution adopted by the following vote:

AYES: Councilmembers: Dunlap, Elliott, Kullijian, Mensinger,  
Newton, Siefkin, Mayor Davies

NOES: Councilmembers: None

ABSENT: Councilmembers: None

ATTEST: Pauline P. Stanley  
PAULINE P. STANLEY, Acting City  
Clerk

(SEAL)

APPROVED AS TO FORM:

By Elwyn L. Johnson  
ELWYN L. JOHNSON, City Attorney

MODESTO CITY COUNCIL  
RESOLUTION NO. 75-736

A RESOLUTION ACCEPTING IMPROVEMENTS IN POPPYPATCH NO. 2 SUBDIVISION  
AND AUTHORIZING RELEASE OF SUBDIVISION BONDS

WHEREAS, Norman J. Winsor and Lola Jean Winsor, husband and wife, and Harold Eugene Thomas, a single man, individuals, subdividers of Poppypatch No. 2 Subdivision, have filed subdivision improvement bonds for faithful performance and labor and materials in the amount of \$81,800 and \$40,900 respectively to guarantee improvements in Poppypatch No. 2 Subdivision; and

WHEREAS, the Director of Public Works in a memorandum dated July 2, 1975 indicates that all work required by the subdivision agreement has been completed to the satisfaction of the Public Works Department; and

WHEREAS, the Director of Public Works has indicated that it would be in order for the City Council to accept the improvements in said subdivision as complete and authorize the City Clerk to file notice of completion and release the bonds upon expiration of the statutory period.

NOW, THEREFORE, BE IT RESOLVED by the Council of the City of Modesto:

1. The improvements of Poppypatch No. 2 Subdivision are hereby accepted.
2. The City Clerk is hereby authorized to release the bond for faithful performance in amount of \$81,800 upon recordation of notice of completion.
3. The City Clerk is hereby authorized to release the bond for labor and materials in amount of \$40,900 upon expiration of the statutory period.

The foregoing resolution was introduced at a regular meeting of the Council of the City of Modesto held on the 7th day of July, 1975 by Councilmember Dunlap, who moved its adoption, which motion being duly seconded by Councilmember Kullijian, was upon roll call carried and the resolution adopted by the following vote:

AYES:	Councilmembers:	Dunlap, Elliott, Kullijian, Mensinger, Newton, Siefkin, Mayor Davies
NOES:	Councilmembers:	None
ABSENT:	Councilmembers?	None

ATTEST: *Pauline P. Stanley*  
PAULINE P. STANLEY  
Acting City Clerk

MODESTO CITY COUNCIL  
RESOLUTION NO. 75-737

A RESOLUTION ACCEPTING IMPROVEMENTS IN CARVER VILLAGE SUBDIVISION  
AND AUTHORIZING RELEASE OF SUBDIVISION BONDS

WHEREAS, James D. Horn and Donna Kay Horn, husband and wife, individuals, subdividers of Carver Village Subdivision, have filed subdivision improvement bonds for faithful performance and labor and materials in the amount of \$298,600 and \$149,300 respectively to guarantee improvements in Carver Village Subdivision; and

WHEREAS, the Director of Public Works in a memorandum dated July 2, 1975 indicates that all work required by the subdivision agreement has been completed to the satisfaction of the Public Works Department; and

WHEREAS, the Director of Public Works has indicated that it would be in order for the City Council to accept the improvements in said subdivision as complete and authorize the City Clerk to record notice of completion and release the bonds upon expiration of the statutory period.

NOW, THEREFORE, BE IT RESOLVED by the Council of the City of Modesto:

1. The improvements of Carver Village Subdivision are hereby accepted.
2. The City Clerk is hereby authorized to release the bond for faithful performance in amount of \$298,600 upon recordation of notice of completion.
3. The City Clerk is hereby authorized to release the bond for labor and materials in amount of \$149,300 upon expiration of the statutory period.

The foregoing resolution was introduced at a regular meeting of the Council of the City of Modesto held on the 7th day of July, 1975, by Councilmember Dunlap , who moved its adoption, which motion being duly seconded by Councilmember Kullijian , was upon roll call carried and the resolution adopted by the following vote:

AYES:	Councilmembers:	Dunlap, Elliott, Kullijian, Mensinger, Newton, Siefkin, Mayor Davies
NOES:	Councilmembers:	None
ABSENT:	Councilmembers:	None

ATTEST: Pauline P. Stanley  
PAULINE P. STANLEY, Acting City  
Clerk

MODESTO CITY COUNCIL  
RESOLUTION NO. 75-738

A RESOLUTION REVISING THE POSITION CLASSIFICATION PLAN FOR THE CITY OF MODESTO.

WHEREAS, a Position Classification Plan was adopted by Resolution No. 67-66 pursuant to Rule 2 of the Personnel Rules and Regulations of the City of Modesto, and

WHEREAS, the City Manager has recommended to the Council an amendment to the Position Classification Plan, and

WHEREAS, Rule 2.2 of the City of Modesto Personnel Rules provides that revisions to the classification plan shall be effective upon adoption by resolution of the City Council,

NOW, THEREFORE, BE IT RESOLVED by the Council of the City of Modesto as follows:

SECTION 1. The Position Classification Plan of the City of Modesto is hereby amended to abolish certain classes of positions and create new positions as follows:

CLASSIFICATIONS ABOLISHED

Policeman  
Policewoman

CLASSIFICATIONS CREATED

Community Service Officer  
Police Officer

SECTION 2. The specifications for the classifications created, as shown on the attached Exhibits "A" and "B", which are hereby made a part of this resolution by reference, are hereby approved and made a part of the Position Classification Plan.

SECTION 3. This resolution shall go into effect and be in full force and operation from and after July 15, 1975.

The foregoing resolution was introduced at a regular meeting of the Council of the City of Modesto held on the 7th day of July, 1975, by Councilmember Dunlap, who moved its adoption, which motion being duly seconded by Councilmember Kullijain was upon roll call carried and the resolution adopted by the following vote:

AYES: Councilmembers: Dunlap, Elliott, Kullijian, Mensinger,  
Newton, Siefkin, Mayor Davies  
NOES: Councilmembers: None  
ABSENT: Councilmembers: None

ATTEST: Pauline P. Stanley  
~~XXXXXXXXXXXXXX~~ City Clerk  
PAULINE P. STANLEY, Acting

(SEAL)

APPROVED AS TO FORM:

By Elwyn L. Johnson  
ELWYN L. JOHNSON, City Attorney

DEFINITION

Under supervision, to carry out assignments of a public service nature; to assist police officers in non-enforcement functions of the police department; and to do related work as required.

DISTINGUISHING CHARACTERISTICS

This is the normal entry level class for the law enforcement series. Completion of one year in this class will meet the experience requirement for the police officer class. Individuals in this class will not normally be sworn peace officers. They will perform services normally performed by police officers which are non-enforcement in nature.

SPECIAL REQUIREMENTS

Possession of the appropriate operator's license issued by the California Department of Motor Vehicles.

EXAMPLES OF DUTIES

Receives training in the application of regulations, investigation techniques, report writing, interviewing, traffic control, and other related activities; gathers information and completes reports of petty theft, automobile theft, non-injury accidents, malicious mischief, abandoned vehicles, lost and found property and other non-hazardous situations requiring the attention of the police department; directs traffic at accident scenes; assists in crowd control and traffic control at fires; responds to citizen requests for service; meets with citizen groups and organizations.

DESIRABLE QUALIFICATIONS

Knowledge of:

Correct English usage, spelling, grammar, and punctuation;  
Geography of City of Modesto;  
Police Department emergency procedures;  
Departmental policies and operating procedures.

and

Ability to:

Think clearly, quickly, and accurately in emergencies;  
Compile, analyze and report information;  
Establish and maintain cooperative relationships with those contacted during the course of work;  
Act resourcefully with minimum supervision;  
Understand and carry out oral and written instructions;  
Read and write at a level required for successful job performance.

Exhibit "A"

DEFINITION

Under general supervision, to carry out assignments in the enforcement of law and order; to protect life and property; to make investigations of criminal offenses; and to do related work as required.

DISTINGUISHING CHARACTERISTICS

This class is the first of the professional levels of the law enforcement series. The incumbents in this class will have had at least one year of exposure to the operations of a police department as an employee or the equivalent in academic training.

EXAMPLES OF DUTIES

Operates an automobile in patrolling an assigned area for the prevention of crime and the enforcement of laws and regulations; responds to radio messages or telephone instructions and appears at the scenes of disorders or crime; notes and reports traffic hazards; investigates and prepares reports on violations of federal, state and local laws, criminal cases, accidents, offenses and damages to property; makes arrests; issues citations; gives verbal warnings, prepares reports on arrests and property impounded; directs traffic; appears in court as the arresting officer; transports prisoners; investigates complaints; participates in training conferences and programs, and practices the use of firearms; occasionally relieves a superior officer and acts for him; as assigned, relieves radio-telephone operator on an assigned shift; collects and preserves evidence; interviews witnesses, interrogates suspects and prisoners; maintains stakeouts; searches files for information on assigned cases; serves subpoenas; inspects establishments serving alcoholic beverages as to their compliance with legal requirements; makes reports of cases handled and actions taken.

SPECIAL REQUIREMENTS

Possession of an appropriate operator's license issued by the California Department of Motor Vehicles.

DESIRABLE QUALIFICATIONS:

Knowledge of:

The appropriate municipal, state, and federal codes;  
The operations, procedures, and standards of the  
department;  
Principles of investigation;  
Safe use and care of fire arms;  
Criminal Investigation techniques and procedures.

and

Exhibit "B"

Ability to:

Demonstrate keen powers of observation and memory;  
Analyze situations accurately and adopt effective  
course of action;  
Exercise restraint and good judgment in a variety  
of emergency situations;  
Understand and carry out oral and written directions;  
Prepare accurate case reports;  
Meet established standards of physical endurance,  
agility, health, and vision;  
Establish and maintain cooperative relationships  
with those contacted in the course of work.

EDUCATION AND EXPERIENCE

Completion of thirty college semester units including sixteen  
units of courses directly related to law enforcement.

or

One year of paid full time experience as a sworn police officer  
including the completion of the approved Peace Officers Standards and  
Training basic course.

or

One year of paid full-time satisfactory service as a Community  
Service Officer in the City of Modesto.

MODESTO CITY COUNCIL  
RESOLUTION NO. 75-739

A RESOLUTION REFERRING TO THE MODESTO CITY  
PLANNING COMMISSION A REQUEST FOR CONSENT TO  
COMMENCE PROCEEDINGS TO ANNEX CERTAIN  
INHABITED TERRITORY TO THE CITY OF MODESTO  
DESIGNATED AS THE ROBLE - HADDON ADDITION

WHEREAS, a request has been filed by certain persons  
residing therein, stating that they desire to commence proceedings  
to annex certain inhabited territory to the City of Modesto, which  
territory is more particularly shown on the map attached hereto  
marked Exhibit "A" and made a part of this resolution, and

WHEREAS, it appears that said territory is subdivided  
and contiguous to the City of Modesto, and

WHEREAS, the Council of the City of Modesto cannot con-  
sent to the commencement of proceedings to annex subdivided ter-  
ritory to the City until it has received a report and recommenda-  
tion from the Modesto City Planning Commission,

NOW, THEREFORE, BE IT RESOLVED by the Council of the City  
of Modesto that said request for consent to commence proceedings  
to annex the inhabited territory more particularly shown on the  
map attached hereto marked Exhibit "A" and made a part of this  
resolution be referred to the Modesto City Planning Commission for  
its report and recommendation. The territory referred to is  
situated in the County of Stanislaus, State of California.

The foregoing resolution was introduced at a regular  
meeting of the Council of the City of Modesto held on the 7th  
day of July, 1975, by Councilmember Dunlap, who  
moved its adoption, which motion being duly seconded by Councilmember  
Kullijian, was upon roll call carried and the resolution  
adopted by the following vote:

AYES:	Councilmembers:	Dunlap, Elliott, Kullijian, Mensinger, Newton, Siefkin, Mayor Davies
NOES:	Councilmembers:	None
ABSENT:	Councilmembers:	None

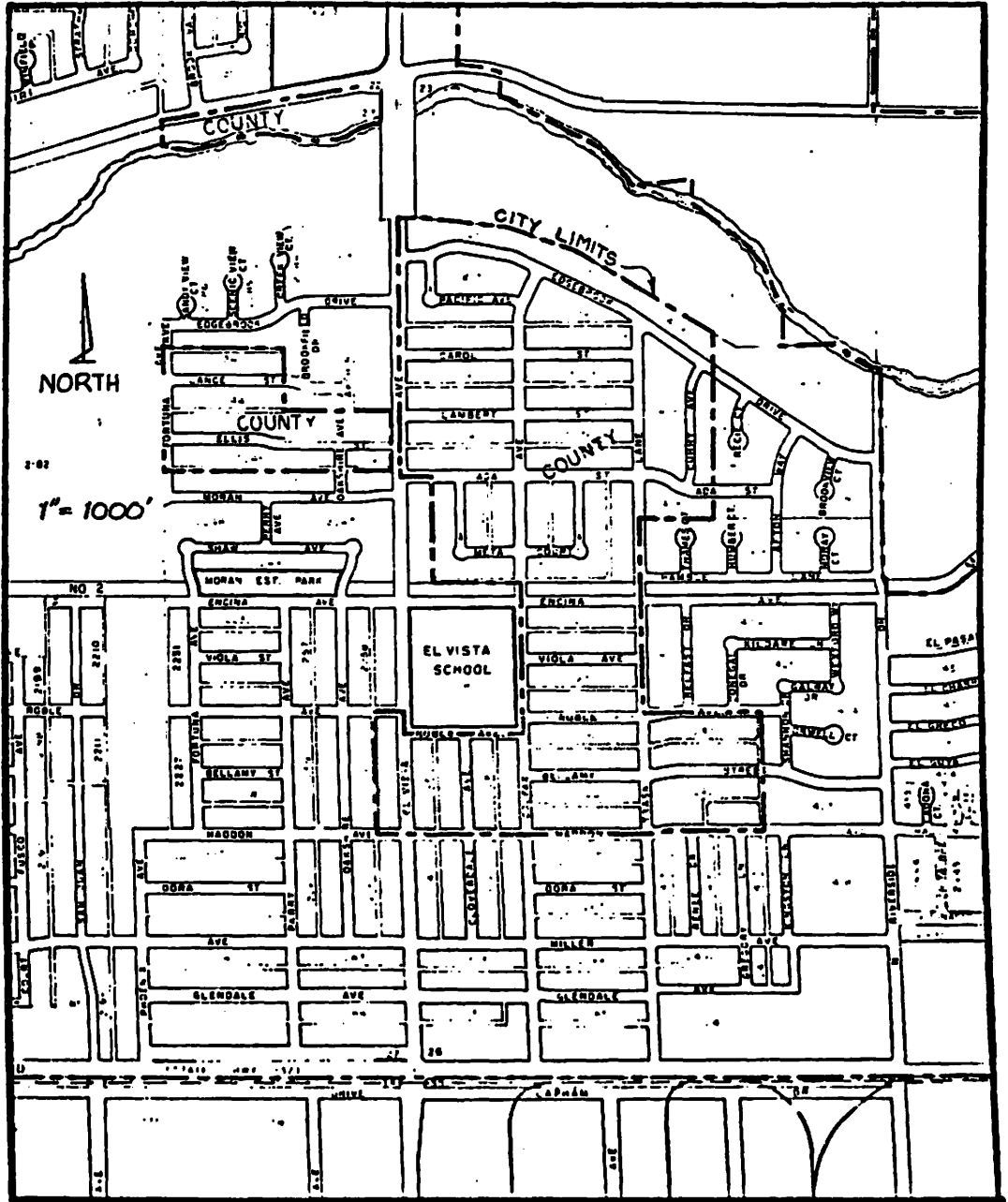
(SEAL)

ATTEST: Pauline P. Stanley  
PAULINE P. STANLEY, City Clerk  
Acting

APPROVED AS TO FORM:

By Elwyn L. Johnson  
ELWYN L. JOHNSON, City Attorney

# PROPOSED ROBLE - HADDON ADDITION



June 11, 1975

MODESTO CITY COUNCIL  
RESOLUTION NO. 75-740

A RESOLUTION APPOINTING MEMBERS OF THE FARM-CITY ADVISORY COMMITTEE, JOE KOLLMAYER, REPLACING JOE HART, FOR A TERM ENDING MAY 1, 1977, AND JOHN BRITTON, REPLACING MICHAEL BERRYHILL, FOR A TERM ENDING MAY 1, 1979

WHEREAS, Section 1102 of the Charter of the City of Modesto authorizes the City Council to appoint members to various Boards and Commissions;

NOW, THEREFORE, BE IT RESOLVED by the Council of the City of Modesto as follows:

SECTION 1. The following persons <sup>are</sup> ~~is~~ hereby appointed to the Farm-City Advisory Committee for the respective term as indicated:

Joe Kollmeyer  
805 Charles  
Modesto, California  
Term ending 5/1/77

John Britton  
6014 Sisk Road  
Modesto, California 95350  
Term ending 5/1/79

SECTION 2. The City Clerk is hereby directed to transmit a copy of this resolution to the newly appointed member of the Farm-City Advisory Committee and the Secretary thereof.

The foregoing resolution was introduced at a regular meeting of the Council of the City of Modesto held on the 7th day of July, 1975, by Councilman Dunlap, who moved its adoption, which motion being duly seconded by Councilman Newton, was upon roll call carried and the resolution adopted by the following vote:

AYES: Councilmen: Dunlap, Elliott, Kullijian, Mensinger,  
Newton, Siefkin, Mayor Davies  
NOES: Councilmen: None  
ABSENT: Councilmen: None

ATTEST: Pauline P. Stanley  
~~XXXXXXXXXXXXXX~~ City Clerk  
PAULINE P. STANLEY, Acting

MODESTO CITY COUNCIL  
RESOLUTION NO. 75-741

A RESOLUTION APPOINTING BARBARA MANRIQUE AS CHAIRMAN OF THE HUMAN RIGHTS COMMISSION

BE IT RESOLVED by the Council of the City of Modesto that Barbara Manrique is hereby appointed as Chairman of the Human Rights Commission.

The foregoing resolution was introduced at a regular meeting of the Council of the City of Modesto held on the 7th day of July, 1975, by Councilmember Mensinger, who moved its adoption, which motion being duly seconded by Councilmember Newton, was upon roll call carried and the resolution adopted by the following vote:

AYES: Councilmembers: Dunlap, Elliott, Kullijian, Mensinger,  
Newton, Siefkin, Mayor Davies

NOES: Councilmembers: None

ABSENT: Councilmembers: None

ATTEST: Pauline P Stanley  
PAULINE P. STANLEY, Acting City  
Clerk

MODESTO CITY COUNCIL  
RESOLUTION NO. 75-742

A RESOLUTION REFERRING REQUEST OF GERTRUDE D. NELSON FOR ABANDONMENT OF WALKWAY FROM LAVENDER LANE TO BRIGHTON AVENUE TO PLANNING COMMISSION FOR REPORT AND RECOMMENDATION

BE IT HEREBY RESOLVED by the Council of the City of Modesto that the request of Gertrude D. Nelson requesting abandonment of a walkway from Lavender Lane to Brighton is hereby referred to the Planning Commission for report and recommendation.

The foregoing resolution was introduced at a regular meeting of the Council of the City of Modesto held on the 14th day of July, 1975 by Councilmember Elliott, who moved its adoption, which motion being duly seconded by Councilmember Dunlap, was upon roll call carried and the resolution adopted by the following vote:

AYES: Councilmembers: Dunlap, Elliott, Kullijian, Mensinger, Siefkin, Vice Mayor Newton

NOES: Councilmembers: None

ABSENT: Councilmembers: Mayor Davies

ATTEST: Pauline P. Stanley  
PAULINE P. STANLEY  
Acting City Clerk

MODESTO CITY COUNCIL  
RESOLUTION NO. 75-743

A RESOLUTION AUTHORIZING THE ESTABLISHMENT OF A MID-BLOCK  
CROSSWALK ON 10TH STREET BETWEEN K AND L STREETS.

WHEREAS, it is deemed desirable to establish a mid-block crosswalk at a  
certain location in the City of Modesto to facilitate street crossing by pedestrians,  
and

WHEREAS, Section 21106(a) of the Vehicle Code of the State of California  
provides that local authorities, by ordinance or resolution, may establish crosswalks  
between intersections,

NOW, THEREFORE, BE IT RESOLVED by the Council of the City of Modesto that the  
Director of Parking and Traffic is hereby directed to establish, designate and maintain  
a mid-block crosswalk as hereinafter set forth, and to designate such mid-block cross-  
walk by appropriate devices, marks or lines upon the surface of the roadway:

10th Street between K and L Streets

The foregoing resolution was introduced at a regular meeting of the Council  
of the City of Modesto held on the 14th day of July, 1975, by Councilmember Siefkin,  
who moved its adoption, which motion being duly seconded by Councilmember Mensinger, was  
upon roll call carried and the resolution adopted by the following vote:

AYES: Councilmembers: Kullijian, Mensinger, Siefkin, Vice Mayor Newton

NOES: Councilmembers: Dunlap, Elliott

ABSENT: Councilmembers: Davies

ATTEST: Pauline P. Stanley  
PAULINE P. STANLEY, Acting City Clerk

(SEAL)

APPROVED AS TO FORM:

By Elwyn L. Johnson  
ELWYN L. JOHNSON, City Attorney

MODESTO CITY COUNCIL  
RESOLUTION NO. 75-744

A RESOLUTION APPROVING PLANS AND SPECIFICATIONS AND AUTHORIZING CALL  
FOR BIDS FOR CONSTRUCTION OF BRIGGSMORE PLACE WATERLINES

BE IT HEREBY RESOLVED by the Council of the City of Modesto as follows:

SECTION 1. The plans and specifications for construction of Briggsmore Place Waterlines

copies of which are on file, are hereby accepted and approved.

SECTION 2. The City Clerk is hereby authorized to call for public competitive sealed bids for the above named project, to be opened in the office of the City Clerk, 801 11th Street, in the City of Modesto, on July 29, 1975 at 11:00 A.M. and the City Clerk is hereby directed to give notice inviting such sealed bids in the time, form, and manner provided by law.

SECTION 3. After the bids are opened, they shall be tabulated and analyzed and a report submitted to the Council at its next regular meeting.

The foregoing resolution was introduced at a regular meeting of the Council of the City of Modesto held on the 14th day of July, 1975, by Councilmember Dunlap, who moved its adoption, which motion being duly seconded by Councilmember Mensinger, was upon roll call carried and the resolution adopted by the following vote:

AYES: Councilmembers: Dunlap, Elliott, Kullijian, Mensinger,  
Siefkin, Vice Mayor Newton  
NOES: Councilmembers: None  
ABSENT: Councilmembers: Mayor Davies

ATTEST: Pauline P Stanley  
~~XXXXXXXXXXXXXXXXXXXX~~/City Clerk  
PAULINE P. STANLEY, Acting

MODESTO CITY COUNCIL  
RESOLUTION NO. 75-745

A RESOLUTION ACCEPTING THE CONSTRUCTION OF PLANTING AND IRRIGATION  
AT DOWNEY PARK ANNEX (Raintree Landscape Co.)

WHEREAS, a report has been filed by the Director of Public  
Works that the construction of Planting and Irrigation  
at Downey Park Annex  
has been completed by Raintree Landscape & Sprinkler Co.

in accordance with the contract agreement dated August 19, 1974.

NOW, THEREFORE, BE IT RESOLVED that the construction of Plant-  
ing and Irrigation at Downey Park Annex  
be accepted from said contractor, Raintree Landscape & Sprinkler Co.

that notice of completion be filed with the Recorder of Stan-  
islaus County and that payment of amounts due in the amount  
of \$29,700.00 as provided in the contract, be authorized.

The foregoing resolution was introduced at a regular meet-  
ing of the Council of the City of Modesto held on the 14th day  
of July , 1975, by Councilman Dunlap , who moved  
its adoption, which motion being duly seconded by Councilman  
Mensinger , was upon roll call carried and the resolution  
adopted by the following vote:

AYES: Councilmen: Dunlap, Elliott, Kullijian, Mensinger,  
Siefkin, Vice Mayor Newton

NOES: Councilmen: None

ABSENT: Councilmen: Mayor Davies

ATTEST: Pauline P. Stanley  
~~XXXXXXXXXXXXXXXXXXXX~~ City Clerk  
PAULINE P. STANLEY, Acting

MODESTO CITY COUNCIL  
RESOLUTION NO. 75-746

A RESOLUTION OF THE COUNCIL OF THE CITY OF MODESTO  
ANNEXING TERRITORY TO THE MODESTO MUNICIPAL SEWER  
DISTRICT NO. 1 AND FIXING AND DETERMINING ITS  
BOUNDARIES. (EAST ORANGEBURG NO. 6)

WHEREAS, the Council (herein called the "Council") of the  
City of Modesto (herein called the "City") heretofore on August 15, 1966,  
duly adopted Resolution No. 66-543, which was recorded in the office of  
the County Recorder of Stanislaus County on August 16, 1966, and which  
established the Modesto Municipal Sewer District No. 1, and

WHEREAS, the Council heretofore on May 27, 1975,  
duly adopted Resolution No. 75-600 (herein called the "resolution")  
determining that the public interest and convenience require that certain  
territory designated as Modesto Municipal Sewer District No. 1 Annexation  
No. 135 be annexed to the Modesto Municipal Sewer District No. 1,  
setting forth a general description of the area proposed to be annexed,  
and naming a time and place for hearing on annexation of the territory  
proposed to be annexed and providing for notice thereof, and

WHEREAS, the resolution, together with the names of the members  
of the Council voting for and against it, was posted, mailed to property  
owners in the area proposed to be annexed and published in the time, form  
and manner required by the resolution and by the Community Facilities Law  
of 1911 (California Health and Safety Code Section 4600, et seq., herein  
called the "law") as evidenced by the affidavit of posting and mailing  
and the affidavit of publication of the resolution on file in the office  
of the City Clerk, and

WHEREAS, on Monday, July 14, 1975, at  
the hour of 7:30 P.M., at the Council Chambers, City Hall, 801 11th  
Street, Modesto, California, said hearing was duly held and no objections  
were presented to the Council to the annexation of the area proposed to  
be annexed or to the inclusion of any lands in the District except:

No objections.

NOW, THEREFORE, BE IT RESOLVED by the Council of the City of Modesto, as follows:

SECTION 1. Any and all objections to the annexation of the territory designated as Modesto Municipal Sewer District No. 1 Annexation No. 135 to the Modesto Municipal Sewer District No. 1 or to the inclusion of any lands in said annexation are hereby overruled.

SECTION 2. The Council hereby determines that no territory or land is included within the boundaries of the territory proposed to be annexed to said Modesto Municipal Sewer District No. 1 which will not be benefited by said district.

SECTION 3. The Council hereby annexes that certain territory designated as Modesto Municipal Sewer District No. 1 Annexation No. 135 to the Modesto Municipal Sewer District No. 1.

SECTION 4. The boundaries of the territory designated as Modesto Municipal Sewer District No. 1 Annexation No. 135, which is hereby annexed to the Modesto Municipal Sewer District No. 1, are hereby established, fixed and finally determined to be as attached hereto and made a part hereof as though set forth in full herein.

SECTION 5. This resolution is adopted and all proceedings for the annexation of territory to the District shall be taken, pursuant to the Law.

SECTION 6. A certified copy of this resolution shall be recorded in the office of the County Recorder of Stanislaus County. Upon such recordation, the territory designated as Modesto Municipal Sewer District No. 1 Annexation No. 135, shall be deemed annexed to the Modesto Municipal Sewer District No. 1. Certified copies of this resolution, certified by the City Clerk, together with a map or plat showing the boundaries of the territory annexed, shall be filed by the City Clerk with the County Assessor of Stanislaus County, the County Clerk of Stanislaus County and the State Board of Equalization, Sacramento, California.

The foregoing resolution was introduced at a regular meeting of the Council of the City of Modesto held on the 14th day of July, 1975, by Councilman Dunlap, who moved its adoption, which motion being duly seconded by Councilman Elliott, was upon roll call carried and the resolution adopted by the following vote:

AYES: Councilmen: Dunlap, Elliott, Kullijian, Mensinger, Siefkin, Vice Mayor Newton

NOES: Councilmen: None

ABSENT: Councilmen: Mayor Davies

ATTEST: Pauline P. Stanley  
~~XXXXXXXXXXXXXXXXXXXX~~/City Clerk  
PAULINE P. STANLEY, Acting

(SEAL)

APPROVED AS TO FORM:

BY Elwyn L. Johnson  
ELWYN L. JOHNSON, City Attorney

APPROVED AS TO DESCRIPTION:

BY Paul Campbell  
Public Works Department

7-11-75  
R.G.R.

EAST ORANGEBURG NO. 6 ADDITION

All that real property in the State of California, County of Stanislaus, being a portion of the Northeast quarter of Section 24, Township 3 South, Range 9 East, Mount Diablo Base and Meridian, described as follows:

Beginning at a point on the existing City Limits as established by a Northwestern line of SPRING CREEK ADDITION (325), as per description filed January 15, 1975, as Instrument 26879, Stanislaus County Records, said point being the Southeastern corner of Lot 13 of the IDAHO COLONY, as per map filed April 27, 1909, in Volume 4 of Maps, Page 20, Stanislaus County Records;

1. thence along the existing City Limits and boundary of said ADDITION (325), South  $64^{\circ}37'34''$  West, 359.39 feet;
2. thence leaving the existing City Limits, North  $00^{\circ}51'30''$  West, 1172.11 feet, to a point on the centerline of 40.00 foot East Orangeburg Avenue;
3. thence along said centerline, North  $89^{\circ}21'00''$  East, 200.99 feet;
4. thence, South  $00^{\circ}51'30''$  East, 375.71 feet;
5. thence parallel to the centerline of 40.00 foot East Orangeburg Avenue, North  $89^{\circ}21'00''$  East, 126.00 feet, to the Eastern line of Lot 13 of IDAHO COLONY;
6. thence along said Eastern line, South  $00^{\circ}51'30''$  East, 646.09 feet, to the point of beginning, containing 7.148 Acres, more or less.

CLERK'S CERTIFICATE

I, Pauline P. Stanley <sup>Acting</sup> / City Clerk of the City of Modesto, California, do hereby certify as follows:

The foregoing is a full, true and correct copy of a resolution duly adopted by at least a two-thirds (2/3) vote of all members of the Council at a regular meeting of said Council duly and regularly and legally called and held on due notice on July 14, 1975, of which meeting all of the members of said Council had due notice, and at which two-thirds (2/3) thereof were present and acting:

At said meeting said resolution was introduced upon motion of Councilman Dunlap, seconded by Councilman Elliott, and adopted by the following vote:

AYES: Councilmen: Dunlap, Elliott, Kullijian, Mensinger, Siefkin, Vice Mayor Newton

NOES: Councilmen: None

ABSENT: Councilmen: Mayor Davies

I have carefully compared the same with the original minutes of said meeting on file and of record in my office and the foregoing is a full, true and correct copy of the original resolution adopted at said meeting and entered in said minutes; and

Said resolution has not been amended, modified or rescinded since the date of its adoption and the same is now in full force and effect.

DATED: July 15, 1975

Acting Pauline P. Stanley  
City Clerk of the City of Modesto,  
California  
PAULINE P. STANLEY

(SEAL)

MODESTO CITY COUNCIL  
RESOLUTION NO. 75-747

A RESOLUTION OF THE COUNCIL OF THE CITY OF MODESTO  
ANNEXING TERRITORY TO THE MODESTO MUNICIPAL SEWER  
DISTRICT NO. 1 AND FIXING AND DETERMINING ITS  
BOUNDARIES. (NORTH CARVER NO. 1)

WHEREAS, the Council (herein called the "Council") of the  
City of Modesto (herein called the "City") heretofore on August 15, 1966,  
duly adopted Resolution No. 66-543, which was recorded in the office of  
the County Recorder of Stanislaus County on August 16, 1966, and which  
established the Modesto Municipal Sewer District No. 1, and

WHEREAS, the Council heretofore on May 27, 1975,  
duly adopted Resolution No. 75-601 (herein called the "resolution")  
determining that the public interest and convenience require that certain  
territory designated as Modesto Municipal Sewer District No. 1 Annexation  
No. 134 be annexed to the Modesto Municipal Sewer District No. 1,  
setting forth a general description of the area proposed to be annexed,  
and naming a time and place for hearing on annexation of the territory  
proposed to be annexed and providing for notice thereof, and

WHEREAS, the resolution, together with the names of the members  
of the Council voting for and against it, was posted, mailed to property  
owners in the area proposed to be annexed and published in the time, form  
and manner required by the resolution and by the Community Facilities Law  
of 1911 (California Health and Safety Code Section 4600, et seq., herein  
called the "law") as evidenced by the affidavit of posting and mailing  
and the affidavit of publication of the resolution on file in the office  
of the City Clerk, and

WHEREAS, on Monday, July 14, 1975, at  
the hour of 7:35 P.M., at the Council Chambers, City Hall, 801 11th  
Street, Modesto, California, said hearing was duly held and no objections  
were presented to the Council to the annexation of the area proposed to  
be annexed or to the inclusion of any lands in the District except:

**No objections.**

NOW, THEREFORE, BE IT RESOLVED by the Council of the City of Modesto, as follows:

SECTION 1. Any and all objections to the annexation of the territory designated as Modesto Municipal Sewer District No. 1 Annexation No. 134 to the Modesto Municipal Sewer District No. 1 or to the inclusion of any lands in said annexation are hereby overruled.

SECTION 2. The Council hereby determines that no territory or land is included within the boundaries of the territory proposed to be annexed to said Modesto Municipal Sewer District No. 1 which will not be benefited by said district.

SECTION 3. The Council hereby annexes that certain territory designated as Modesto Municipal Sewer District No. 1 Annexation No. 134 to the Modesto Municipal Sewer District No. 1.

SECTION 4. The boundaries of the territory designated as Modesto Municipal Sewer District No. 1 Annexation No. 134, which is hereby annexed to the Modesto Municipal Sewer District No. 1, are hereby established, fixed and finally determined to be as attached hereto and made a part hereof as though set forth in full herein.

SECTION 5. This resolution is adopted and all proceedings for the annexation of territory to the District shall be taken, pursuant to the Law.

SECTION 6. A certified copy of this resolution shall be recorded in the office of the County Recorder of Stanislaus County. Upon such recordation, the territory designated as Modesto Municipal Sewer District No. 1 Annexation No. 134, shall be deemed annexed to the Modesto Municipal Sewer District No. 1. Certified copies of this resolution, certified by the City Clerk, together with a map or plat showing the boundaries of the territory annexed, shall be filed by the City Clerk with the County Assessor of Stanislaus County, the County Clerk of Stanislaus County and the State Board of Equalization, Sacramento, California.

The foregoing resolution was introduced at a regular meeting of the Council of the City of Modesto held on the 14th day of July, 1975, by Councilman Dunlap, who moved its adoption, which motion being duly seconded by Councilman Elliott, was upon roll call carried and the resolution adopted by the following vote:

AYES: Councilmen: Dunlap, Elliott, Kullijian, Mensinger, Siefkin, Vice Mayor Newton

NOES: Councilmen: None

ABSENT: Councilmen: Mayor Davies

ATTEST: Pauline P. Stanley  
~~XXXXXXXXXXXXXX~~/City Clerk  
PAULINE P. STANLEY, Acting

(SEAL)

APPROVED AS TO FORM:

By Elwyn L. Johnson  
ELWYN L. JOHNSON, City Attorney

APPROVED AS TO DESCRIPTION:

By Ros Campbell  
Public Works Department

7-11-75  
RGR.

## NORTH CARVER NO. 1 ADDITION

All that real property in the State of California, County of Stanislaus, being a portion of the North half of Section 7, Township 3 South, Range 9 East, Mount Diablo Base and Meridian, described as follows:

Beginning at a point on the existing City Limits as established by a North-western corner of the STANDIFORD-CARVER NO. 1 ADDITION (320), as per description filed September 12, 1974, as Instrument 10197, Stanislaus County Records, said point also being on the center line of a 40.00 foot public road known as Carver Road;

1. thence along the existing City Limits on the Northern line of said ADDITION (320), South  $88^{\circ} 51' 58''$  East, 2128.00 feet, to the Northeastern corner of ADDITION (320), said point also being on the Western line of NORTH TULLY NO. 1 ADDITION (322), as per description filed November 14, 1974, as Instrument 19019, Stanislaus County Records;
2. thence along the existing City Limits and said Western line of ADDITION (322) North  $00^{\circ} 41' 20''$  West, 777.04 feet, to a point on the Southern line of the Modesto Irrigation District Lateral No. 6;
3. thence leaving the existing City Limits and along said Southern line of the Modesto Irrigation District Lateral No. 6, North  $88^{\circ} 48' 20''$  West, 107.30 feet;
4. thence North  $00^{\circ} 41' 50''$  West, 17.50 feet;
5. thence continuing along the Southern line of said Lateral No. 6, North  $88^{\circ} 48' 20''$  West, 2020.89 feet, to a point on the center line of a 40.00 foot public road known as Carver Road;
6. thence along said center line of Carver Road, South  $00^{\circ} 41' 50''$  East, 796.79 feet, to the point of beginning, containing 38.808 Acres, more or less.

CLERK'S CERTIFICATE

I, Pauline P. Stanley <sup>Acting</sup> / City Clerk of the City of Modesto, California, do hereby certify as follows:

The foregoing is a full, true and correct copy of a resolution duly adopted by at least a two-thirds (2/3) vote of all members of the Council at a regular meeting of said Council duly and regularly and legally called and held on due notice on July 14, 1975, of which meeting all of the members of said Council had due notice, and at which two-thirds (2/3) thereof were present and acting:

At said meeting said resolution was introduced upon motion of Councilman Dunlap, seconded by Councilman Elliott, and adopted by the following vote:

AYES: Councilmen: Dunlap, Elliott, Kullijian, Mensinger, Siefkin, Vice Mayor Newton

NOES: Councilmen: None

ABSENT: Councilmen: Mayor Davies

I have carefully compared the same with the original minutes of said meeting on file and of record in my office and the foregoing is a full, true and correct copy of the original resolution adopted at said meeting and entered in said minutes; and

Said resolution has not been amended, modified or rescinded since the date of its adoption and the same is now in full force and effect.

DATED: July 15, 1975

Pauline P. Stanley  
Acting City Clerk of the City of Modesto,  
California  
PAULINE P. STANLEY

(SEAL)

MODESTO CITY COUNCIL  
RESOLUTION NO. 75-748

A RESOLUTION GRANTING AN UNCLASSIFIED USE PERMIT TO CLARENCE E. SIMPSON TO ALLOW CONVERSION OF THE GOLDEN YEARS CONVALESCENT HOSPITAL TO A RESIDENTIAL CENTER FOR A MAXIMUM OF 25 DEVELOPMENTALLY HANDICAPPED CHILDREN AT 1344 E. ORANGEBURG AVENUE.

WHEREAS, a verified application for an Unclassified Use Permit to allow conversion of the Golden Years Convalescent Hospital to a residential center for a maximum of 25 developmentally handicapped children was filed by Clarence E. Simpson on April 15, 1975, and

WHEREAS, Articles 14 and 21 of Title X of the Modesto Municipal Code establish the requirement of and procedure for obtaining an Unclassified Use Permit for a state authorized, certified, or licensed home serving more than 6 developmentally handicapped persons, and

WHEREAS, said application was set for public hearing before the Planning Commission in the Council Chambers located in the City Hall, 801 - 11th Street in the City of Modesto on May 20, 1975, and

WHEREAS, thereafter, upon the evidence, both oral and documentary taken and introduced at said hearing, the Planning Commission adopted Resolution No. 75-82, recommending to the Council that an Unclassified Use Permit be granted to Clarence E. Simpson to allow conversion of the Golden Years Convalescent Hospital to a residential center for a maximum of 25 developmentally handicapped children at 1344 E. Orangeburg Avenue subject to the following conditions:

1. That all development be in accordance with the plan titled "Proposed Residential Home for Developmentally Handicapped Children" stamped approved by the Planning Commission on May 20, 1975, and on file in the office of the Director of Planning and Community Development.
2. That all landscaping, fences, and walls shall be maintained and the premises shall be kept free of weeds, trash, and other debris.
3. That the applicant shall record with the County Recorder, Stanislaus County, a Notice in a form approved by the City of Modesto that this Unclassified Use Permit has been issued and that it contains conditions affecting the use of the above described property. (Copies of the approved form are available from the Modesto Planning Department.)

and

WHEREAS, said matter was set for public hearing before the Council of the City of Modesto in the Council Chambers located in the City Hall, 801 - 11th Street, Modesto, California, at 7:35 o'clock p.m. on July 14, 1975, and

WHEREAS, the Council certifies it has received and reviewed the findings of the Environmental Assessment Committee which resulted in a negative declaration of environmental impact of the subject Unclassified Use Permit, and

WHEREAS, said hearing was held before the Council at the above time and place and evidence, both oral documentary, was taken and introduced, and the Council found and determined that the granting of an Unclassified Use Permit is required by public necessity, convenience and general welfare for the following reasons:

1. The Golden Years Convalescent Hospital is an institutional type use which has been in existence for over ten years, first in the county and subsequently in the city, and has not been shown to create any problems of compatibility with surrounding property.
2. The subject property is located on a cross town collector street, very near to a major street intersection and possesses adequate land area to create a reasonable transition between single family dwellings to the east and potentially higher density residential development to the west.
3. The proposed residential center would serve a maximum of 25 developmentally handicapped children between ages 5 and 18 years, the same number of persons presently allowed to be served under the convalescent hospital facility.

NOW, THEREFORE, BE IT RESOLVED by the Council of the City of Modesto that an Unclassified Use Permit be granted to Clarence E. Simpson to allow conversion of the Golden Years Convalescent Hospital to a residential center for a maximum of 25 developmentally handicapped children at 1344 E. Orangeburg Avenue subject to the following conditions:

1. That all development be in accordance with the plan titled "Proposed Residential Home for Developmentally Handicapped Children" stamped approved by the Planning Commission on May 20, 1975, and on file in the office of the Director of Planning and Community Development.
2. That all landscaping, fences, and walls shall be maintained and the premises shall be kept free of weeds, trash, and other debris.
3. That prior to occupancy the premises shall be surrounded with a minimum six (6') foot solid view obscuring fence or wall designed so that children residing in the residential care center cannot climb said fence or wall.
4. That prior to occupancy the applicant shall record with the County Recorder, Stanislaus County, a Notice in a form approved by the City of Modesto that this Unclassified Use Permit has been issued and that it contains conditions affecting the use of the above described property. (Copies of the approved form are available from the Modesto Planning Department.

BE IT FURTHER RESOLVED that failure to comply with the conditions set forth above shall constitute grounds for revocation of this Unclassified Use Permit.

BE IT FURTHER RESOLVED that the Director of Planning and Community Development of the City of Modesto is hereby directed to file or cause to be filed with the Stanislaus County Clerk a Notice of Determination in regard to the environmental impact of the subject Unclassified Use Permit.

The foregoing resolution was introduced at a regular meeting of the Council of the City of Modesto held on the 14th day of July, 1975, by Councilmember Mensinger, who moved its adoption, which motion being duly seconded by Councilmember Kullijian, was upon roll call carried and the resolution adopted by the following vote:

AYES: Councilmembers: Dunlap, Elliott, Kullijian, Mensinger, Siefkin,  
Vice Mayor Newton

NOES: Councilmembers: None

ABSENT: Councilmembers: Mayor Davies

ATTEST: Pauline P. Stanley  
PAULINE P. STANLEY, Acting City Clerk

(SEAL)

APPROVED AS TO FORM:

By

Elwyn L. Johnson  
ELWYN L. JOHNSON, City Attorney

MODESTO CITY COUNCIL  
RESOLUTION NO. 75-749

A RESOLUTION ACCEPTING RIGHT OF ENTRY AGREEMENT SIGNED BY RAYMOND D. RUCKER, ET UX, PROVIDING A CONSTRUCTION AREA FOR INSTALLATION OF A STORM DRAIN LINE UPON ADJACENT PROPERTY

BE IT RESOLVED by the Council of the City of Modesto that the right of entry agreement signed by Raymond D. Rucker, et ux, providing the City of Modesto a construction area for installation of a storm drain line upon adjacent property, is hereby approved.

BE IT FURTHER RESOLVED that the City of Modesto accepts the right of entry with the conditions as set forth therein.

The foregoing resolution was introduced at a regular meeting of the Council of the City of Modesto held on the 14th day of July, 1975 by Councilmember Dunlap, who moved its adoption, which motion being duly seconded by Councilmember Mensinger, was upon roll call carried and the resolution adopted by the following vote:

AYES: Councilmembers: Dunlap, Elliott, Kullijian, Mensinger, Siefkin, Vice Mayor Newton

NOES: Councilmembers: None

ABSENT: Councilmembers: Mayor Davies

*Pauline P. Stanley*  
PAULINE P. STANLEY  
Acting City Clerk

MODESTO CITY COUNCIL  
RESOLUTION NO. 75-750

A RESOLUTION APPROVING APPROPRIATION TRANSFER OF \$48,500 TO PROVIDE FUNDS FOR THE ACQUISITION OF PROPERTY LOCATED AT 19TH AND H STREETS

BE IT RESOLVED by the Council of the City of Modesto that the following appropriation transfer(s) are approved:

SPECIAL FUND FOR CAPITAL OUTLAYS (321)

FROM: Reserve for Community Center (61-321) \$48,500  
TO: Community Center Acquisition (6406-31-321) \$48,500

(To provide funds for the acquisition of property located at 19th and H Streets (Moody Property))

The foregoing resolution was introduced at a regular meeting of the Council of the City of Modesto held on the 14th day of July, 1975, by Councilman Dunlap, who moved its adoption, which motion being duly seconded by Councilman Mensinger, was upon roll call carried and the resolution adopted by the following vote:

AYES: Councilmen: Dunlap, Elliott, Kullijian, Mensinger, Siefkin, Vice Mayor Newton  
NOES: Councilmen: None  
ABSENT: Councilmen: Mayor Davies

ATTEST: Pauline P. Stanley  
~~XXXXXXXXXXXXXX~~/City Clerk  
PAULINE P. STANLEY, Acting

MODESTO CITY COUNCIL  
RESOLUTION NO. 75-751

PURCHASE

A RESOLUTION APPROVING/AGREEMENT BETWEEN THE CITY OF MODESTO AND CHARLES W. AND DOROTHY MOODY AND ACCEPTING GRANT DEED FOR ACQUISITION OF PROPERTY AT 19TH AND H STREETS (807 - 19th Street and 819 - H St.)

BE IT HEREBY RESOLVED by the Council of the City of Modesto purchase that the/agreement between the City of Modesto and Charles W. and Dorothy Moody for acquisition of property at 19th and H Streets (807 - 19th St. and 819 - H Street)

be, and it is hereby approved.

BE IT FURTHER RESOLVED that the execution of said/agreement purchase by the designated city officials be authorized, and Grant Deed is hereby accepted.

The foregoing resolution was introduced at a regular meeting of the Council of the City of Modesto held on the 14th day of July, 1975, by Councilmember Dunlap, who moved its adoption, which motion being duly seconded by Councilmember Mensinger, was upon roll call carried and the resolution adopted by the following vote:

AYES:	Councilmembers:	Dunlap, Elliott, Kullijian, Mensinger, Siefkin, Vice Mayor Newton
NOES:	Councilmembers:	None
ABSENT:	Councilmembers:	Mayor Davies

ATTEST: Pauline P. Stanley  
~~XXXXXXXXXXXX~~ City Clerk  
PAULINE P. STANLEY, Acting

MODESTO CITY COUNCIL  
RESOLUTION NO. 75-752

LETTER

A RESOLUTION APPROVING/AGREEMENT BETWEEN THE CITY OF MODESTO AND CHARLES W. AND DOROTHY MOODY FOR LEASE OF PROPERTY AT 807 - 19TH STREET

BE IT HEREBY RESOLVED by the Council of the City of Modesto  
letter  
that the/agreement between the City of Modesto and Charles W. and Dorothy Moody  
for lease of property at 807 - 19th Street (Term of 3 years commencing August 1, 1975 and ending July 31, 1978 at \$300 per month, to be used for a real estate office)  
be, and it is hereby approved.

BE IT FURTHER RESOLVED that the execution of said/agreement  
letter  
by the designated city officials be authorized.

The foregoing resolution was introduced at a regular meeting of the Council of the City of Modesto held on the 14th day of July , 1975 , by Councilmember Dunlap , who moved its adoption, which motion being duly seconded by Councilmember Mensinger , was upon roll call carried and the resolution adopted by the following vote:

AYES: Councilmembers: Dunlap, Elliott, Kullijian, Mensinger, Siefkin, Vice Mayor Newton  
NOES: Councilmembers: None  
ABSENT: Councilmembers: Mayor Davies

ATTEST: Pauline P Stanley  
~~XXXXXXXXXXXXXXXXXXXX~~ City Clerk  
PAULINE P. STANLEY, Acting

MODESTO CITY COUNCIL  
RESOLUTION NO. 75-753

A RESOLUTION APPROVING PROGRAM OF PROJECTS FOR BUS OPERATION FOR  
FISCAL YEAR 1975-76

WHEREAS, the Program of Projects for Bus Operations for fiscal year 1975-76 is required as the first step in applying to the Federal Urban Mass Transportation Administration for federal funds for 80 per cent of the cost of nine Dial-A-Ride (DAR) vehicles, and for 50% of the operating costs for the bus and DAR systems; and

WHEREAS, a copy of the Program of Projects for Bus Operation is attached hereto, marked Exhibit A, and made a part hereof.

NOW, THEREFORE, BE IT RESOLVED by the Council of the City of Modesto that the Program of Projects for Bus Operation for fiscal year 1975-76 is hereby approved.

The foregoing resolution was introduced at a regular meeting of the Council of the City of Modesto held on the 14th day of July, 1975, by Councilmember Dunlap, who moved its adoption, which motion being duly seconded by Councilmember Mensinger, was upon roll call carried and the resolution adopted by the following vote:

AYES: Councilmembers: Dunlap, Elliott, Kullijian, Mensinger,  
Siefkin, Vice Mayor Newton

NOES: Councilmembers: None

ABSENT: Councilmembers: None

ATTEST: Pauline P. Stanley  
PAULINE P. STANLEY, Acting City  
Clerk

P R O G R A M   O F   P R O J E C T S

MODESTO URBANIZED AREA

1. Total Project Cost - \$638,300
2. Federal Funds Requested - \$426,520
3. Amount of Local Matching Funds - \$211,780  
Source - Local Transportation Fund
4. Nature of Project  
Capital Assistance Requested - \$286,320  
Operating Assistance Requested - \$140,200
5. Project Period - July 1, 1975 to June 30, 1976
6. Implementing Agency - City of Modesto  
Douglas J. Carmody  
Director of Parking and Traffic  
801 - 11th Street, P. O. Box 642  
Modesto, California 95353  
(209) 524-4011
7. Metropolitan Planning Organization -  
Stanislaus Area Association of  
Governments  
Doyle D. Dodd, Executive Director  
814 - 14th Street  
Modesto, California 95354  
(209) 526-6200

EXHIBIT A

MODESTO URBANIZED AREA  
 FY 76 ANNUAL  
 PROGRAM OF PROJECTS

I. Project Description

The Modesto Motor Bus Service, operated by the City of Modesto, provides the only transit service to the Modesto urbanized area. The Metropolitan Planning Organization (MPO) for the area is the Stanislaus Area Association of Governments.

The annual program of projects for FY 1976 includes capital and operating projects as follows:

<u>Project Description</u>	<u>Total Cost</u>	<u>Federal Funds</u>	<u>Local Funds</u>
Capital	\$357,900	\$286,320	\$ 71,580
Operations	<u>280,400</u>	<u>140,200</u>	<u>140,200</u>
TOTAL	\$638,300	\$426,520	\$211,780

The operating assistance will be used by the Modesto Motor Bus Service to maintain the current level of transit service in the area and for expansion of transit service in areas not presently served. The use of the operating assistance will conform to requirements for maintenance of effort, eligible expenses, matching funds and project documentation. The transit needs for elderly and handicapped will be met. The estimated project cost was produced by deducting estimated transit system revenues from estimated expenses of the system.

The capital project is summarized as follows:

<u>Item</u>	<u>Cost</u>
1. Seven 16-passenger DAR vehicles	\$210,000
2. Two DAR vehicles equipped for handicapped	90,000
3. Nine fare boxes for above vehicles	1,800
4. Communications base station	6,700
5. Nine mobile radios for DAR system	15,300
6. Ten mobile radios for existing bus fleet and three buses to be acquired about March 1, 1976	17,000
7. Contingencies	17,100
	<u>\$357,900</u>

The Urban Mass Transportation Administration is expected to provide 80 percent (\$286,320) and Local Transportation Fund will provide 20 percent (\$71,580) of the capital project.

## II. Transit Development Program

The Transit Development Program for the Modesto Urbanized Area is included in the "Stanislaus Public Transit Plan, Revised April 1975." After adoption by SAAG it was forwarded to UMTA for approval on June 24, 1975. The Plan covers the entire County of Stanislaus, including the Modesto Urbanized Area and the remaining cities in the County.

The Transit Development Plan (TDP) for the Modesto Urbanized Area proposes additional fixed bus routes, improved fixed route scheduling and Dial-A-Ride service in some areas. The TDP calls for capital acquisition in FY 1975 of three full-sized buses and for up to ten Dial-A-Ride (DAR) vehicles. Proposed capital acquisition in FY 1976 is for three full-sized buses and nine DAR vehicles. The City of Modesto is currently implementing an UMTA Section 3 Capital Grant of \$174,816 for the purchase of the three full-sized buses proposed in the TDP for FY 1975. The UMTA Grant was approved in May 1975.

## III. Responsibilities

The designated recipient is the Governor of the State of California and the implementation agency is the City of Modesto.

## IV. Transit Service Efficiencies

The City of Modesto recognizes the requirements of Section 5(d)(2) of the Urban Mass Transportation Act of 1964 as amended by the National Mass Transportation Act of 1974. The City of Modesto understands that UMTA intends to promulgate special requirements to conserve energy and improve the efficiency of transit service consistent with this section.

It is the expressed intent of the City of Modesto, assuming timely promulgation of workable regulations, to prepare or cause to be prepared a program of actions to conserve energy and improve the efficiency of transit service and further to submit this program of actions with the City's program of projects for Fiscal Year 1977.

## V. Endorsements

Copies of endorsements of this annual Program of Projects by the Stanislaus Area Associations of Governments, Stanislaus County, the City of Ceres and the City of Modesto are attached as Exhibits A, B, C and D.

MODESTO CITY COUNCIL  
RESOLUTION NO. 75-754

A RESOLUTION AMENDING EXHIBIT "B" OF RESOLUTION NO. 75-702  
ENTITLED "A RESOLUTION ESTABLISHING SALARY SCHEDULES AND  
FIXING COMPENSATION FOR POSITIONS IN THE CITY SERVICE".

BE IT RESOLVED by the Council of the City of Modesto as follows:

SECTION 1. AMENDMENT TO RESOLUTION NO. 75-702. Exhibit "B" entitled "City of Modesto Alphabetical Listing of Classifications in City Service 1975-76" attached to Resolution No. 75-702, is hereby amended as shown on the amended Exhibit "B" entitled "City of Modesto Alphabetical Listing of Classifications in City Service 1975-76", which is attached hereto and made a part hereof as though set forth in full herein. Said amended Exhibit "B" adds the positions of Community Service Officer, Range 20.5, and Police Officer, Range 24.7, and deletes the positions of Policeman, Range 24.7, and Policewoman, Range 24.7.

The foregoing resolution was introduced at a regular meeting of the Council of the City of Modesto held on the 14th day of July, 1975, by Councilmember Dunlap, who moved its adoption, which motion being duly seconded by Councilmember Mensinger, was upon roll call carried and the resolution adopted by the following vote:

AYES: Councilmembers: Dunlap, Elliott, Kullijian, Mensinger,  
Siefkin, Vice Mayor Newton  
NOES: Councilmembers: None  
ABSENT: Councilmembers: Mayor Davies

ATTEST:

Pauline P. Stanley  
PAULINE P. STANLEY, Acting City  
Clerk

(SEAL)

APPROVED AS TO FORM:

By

Elwyn L. Johnson  
ELWYN L. JOHNSON, City Attorney

CITY OF MODESTO  
ALPHABETICAL LISTING  
OF  
CLASSIFICATIONS IN CITY SERVICE  
1975-76  
(Effective 6-24-75, and amended effective 7-15-75)

Classification Title	Range No.	Classification Title	Range No.
Account Clerk	14.5	Electrician	23.5
Account Clerk, Intermediate	13	Electrician, Senior	24.5
Account Clerk, Junior	10	Engineering Aide	20.5
Account Clerk, Senior	18.5	Engineering Aide, Junior	17.5
Accountant	26	Engineering Aide, Principal	26
Accountant, Junior	22.5	Engineering Aide, Senior	23.5
Accountant, Senior	29	Equipment Mechanic	21.5
Airport Manager	27.5	Equipment Mechanic, Senior	22.5
Animal Control Officer	18.5	Equipment Serviceman	18.5
Assistant City Attorney	34		
Assistant City Clerk	20.5	Fire Chief	35.9
Assistant Dir. of Public Works	35	Fire Engineer	24.4
Assistant Fire Chief	32.1	Fire Lieutenant	26.4
Assistant Planner	26	Fireman	23.4
Assistant to City Manager/ Personnel Officer	31.6	Heavy Equipment Operator	20.5
Associate Civil Engineer	32	Housing Program Officer	32
Associate Planner	29	Industrial Waste Inspector	25
Battalion Chief	29.4	Janitor	14.5
Building Inspector	25	Junior Civil Engineer	26
Building Inspector, Senior	27		
Building Maintenance Foreman	22	Keypunch Operator	13
Chief Building Official	32	Laboratory Technician	20.5
Chief Electrician	27	Laborer	16.5
Chief of Police	36.9		
City Attorney	N/A	Microfilm & Graphics Tech.	13
City Clerk and Auditor	30.7	Museum Supervisor	23.5
City Manager	N/A		
Civil Engineering Assistant	28	Office Services Clerk	16
Communications Dispatcher	19.5	Office Services Supervisor	19
Community Development and Human Affairs Coordinator/ Assistant to City Manager	28.5	Parks & Recreation Foreman	25
Community Services Officer	20.5	Parks & Recreation Leadman	22
Construction Inspector	25	Parks & Recreation Supt.	30
		Parks Maintenance Man	18.5
		Parks Maintenance Mechanic	19.5
		Planning Aide	20.5
Data Processing Supervisor	22.5	Planning Aide, Junior	17.5
Deputy City Manager	39.6	Planning Aide, Senior	23.5
Director of Finance	36	Police Captain	32.7
Director of Parking & Traffic	36.2	Police Lieutenant	29.7
Director of Parks & Recreation	36	Police Officer	24.7
Director of Planning and Community Development	36.2	Police Property Clerk	17.5
Director of Public Works and City Engineer	39.6	Police Records Supervisor	25
		Police Sergeant	27.1
		Property Agent	27

Exhibit "B"

## ALPHABETICAL LISTING OF CITY CLASSIFICATIONS 1975-76

<u>Classification Title</u>	<u>Range No.</u>
Public Services Inspector	25
Public Works Foreman	25
Public Works Leadman	22
Public Works Maintenance Man	18.5
Public Works Maintenance Mech.	19.5
Purchasing Officer	27.5
Recreation Supervisor	23.5
Secretary	18.5
Secretary to City Attorney	20.5
Secretary to City Manager	21.5
Senior Planner	32
Service Division Superintendent	26
Shop Foreman	25
Stenographer Clerk	14.5
Stenographer Clerk, Junior	11
Stores and Equipment Clerk	19.5
Stores Supervisor	22.5
Telephone Operator-Receptionist	13
Traffic Painter	20.5
Tree Trimmer	20.5
Tree Trimmer Aide	19.5
Typist Clerk	13
Typist Clerk, Junior	10
Water Quality Control Foreman	25
Water Quality Control Oper. I	18.5
Water Quality Control Oper. II	21.5
Water Quality Control Supt.	32
Zoning Inspector	25
Total number of classifications in City service -	107

MODESTO CITY COUNCIL  
RESOLUTION NO. 75-755

A RESOLUTION DESIGNATING THE HOUSING AUTHORITY OF THE COUNTY OF STANISLAUS AS THE PUBLIC HOUSING AGENCY FOR THE CITY OF MODESTO UNDER THE PROVISIONS OF SECTION 8 OF THE U. S. HOUSING ACT OF 1937 (AS AMENDED BY TITLE II OF THE U. S. HOUSING AND COMMUNITY DEVELOPMENT ACT OF 1974)

WHEREAS, the City of Modesto's application for a Community Development Block Grant has been certified and funded by HUD, and

WHEREAS, said application includes a Housing Assistance Plan which indicates that a large number of low income Modesto residents have unmet housing needs, and provides a plan to help meet these needs, and

WHEREAS, Section 8 of the U. S. Housing Act of 1937 ( as amended by Title II of the U. S. Housing and Community Development Act of 1974) provides for federal assistance to local areas to provide housing assistance payments to low income residents with unmet housing needs, to be administered by a designated public housing agency, and

WHEREAS, the Housing Authority of the County of Stanislaus has demonstrated its effectiveness in providing housing for low income residents, both within the City of Modesto and the County as a whole, and

WHEREAS, said Housing Authority has submitted an application to serve as the public housing agency for 413 units of existing housing which conforms in principle to the City of Modesto's Housing Assistance Plan, and said application has been approved by the U. S. Department of Housing and Urban Development, pending designation of said Housing Authority by the incorporated cities of Stanislaus County as the public housing agency to implement the Housing Assistance Payments Program within said cities.

NOW, THEREFORE, BE IT RESOLVED by the City of Modesto that the Housing Authority of the County of Stanislaus is hereby designated as the public housing agency to implement the Housing Assistance Payments Program within the City of Modesto.

The foregoing resolution was introduced at a regular meeting of the Council of the City of Modesto held on the 14th day of July, 1975, by Councilmember Dunlap , who moved its adoption, which motion being duly seconded by Councilmember Mensinger , was upon roll carried and the resolution adopted by the following vote:

AYES: Councilmembers: Dunlap, Elliott, Kullijian, Mensinger, Siefkin, Vice Mayor Newton

NOES: Councilmembers: None

ABSENT: Councilmembers: Mayor Davies

ATTEST: Pauline P. Stanley  
PAULINE P. STANLEY, Acting City Clerk

MODESTO CITY COUNCIL  
RESOLUTION NO. 75-756

A RESOLUTION WAIVING FORMAL BID PROCEDURE AND AUTHORIZING PURCHASE OF ONE (1) VERMEER T-300A ROOT CUTTER FROM VERMEER SALES AND SERVICE

BE IT RESOLVED by the Council of the City of Modesto that formal bid procedure for the purchase of one (1) Vermeer T-300A Root Cutter for use by the Parks and Recreation Department is hereby waived.

BE IT FURTHER RESOLVED that purchase of the Vermeer T-300A Root Cutter from Vermeer Sales and Service for the sum of \$13,124.20, including Sales Tax, is hereby approved.

The foregoing resolution was introduced at a regular meeting of the Council of the City of Modesto held on the 21st day of July, 1975, by Councilmember Kullijian, who moved its adoption, which motion being duly seconded by Councilmember Dunlap, was upon roll call carried and the resolution adopted by the following vote:

AYES: Councilmembers: Dunlap, Elliott, Kullijian, Mensinger,  
Newton, Siefkin, Mayor Davies

NOES: Councilmembers: None

ABSENT: Councilmembers: None

ATTEST: Pauline P. Stanley  
PAULINE P. STANLEY  
Acting City Clerk

MODESTO CITY COUNCIL  
RESOLUTION NO. 75-757

A RESOLUTION ACCEPTING THE BID OF C. T. BRAYTON AND SONS, INC. FOR CONSTRUCTION OF BUILDING NO. 5 AT THE MODESTO CITY CORPORATION YARD

WHEREAS, Resolution No. 75-658 , adopted by the Council of the City of Modesto on June 16, 1975 , approved the plans and specifications for the construction of Building No. 5 at the City of Modesto Corporation Yard

and authorized the calling for bids, and

WHEREAS, the bids received for the construction of Building No. 5 at the City of Modesto Corporation Yard were opened at 11:00 A.M. on July 15, 1975 and later tabulated by the Director of Public Works for the consideration of the Council, and

WHEREAS, the Director of Public Works has recommended that the bid of C. T. Brayton and Sons, Inc. in the amount of \$165,184.00

be accepted as the lowest responsible bid.

NOW, THEREFORE, BE IT RESOLVED by the Council of the City of Modesto that the bid of C. T. Brayton and Sons, Inc. in the amount of \$165,184.00 be accepted and the execution of a contract for the completion of the project by the City's designated officials be authorized.

The foregoing resolution was introduced at a regular meeting of the Council of the City of Modesto held on the 21st day of July, 1975 , by Councilman Kullijian , who moved its adoption, which motion being duly seconded by Councilman Dunlap , was upon roll call carried and the resolution adopted by the following vote:

AYES: Councilmen: Dunlap, Elliott, Kullijian, Mensinger,  
Newton, Siefkin, Mayor Davies

NOES: Councilmen: None

ABSENT: Councilmen: None

ATTEST: Pauline P. Stanley  
~~XXXXXXXXXXXXXXXXXXXX~~ City Clerk  
PAULINE P. STANLEY, Acting

MODESTO CITY COUNCIL  
RESOLUTION NO. 75-758

A RESOLUTION APPROVING PLANS AND SPECIFICATIONS AND AUTHORIZING CALL  
FOR BIDS FOR STREET CLOSURE BARRIERS ON BRIGGSMORE AVENUE

BE IT HEREBY RESOLVED by the Council of the City of Modesto as follows:

SECTION 1. The plans and specifications for Street Closure Barriers on Briggsmore Avenue

copies of which are on file, are hereby accepted and approved.

SECTION 2. The City Clerk is hereby authorized to call for public competitive sealed bids for the above named project, to be opened in the office of the City Clerk, 801 11th Street, in the City of Modesto, on August 5, 1975 at 11:00 A.M. and the City Clerk is hereby directed to give notice inviting such sealed bids in the time, form, and manner provided by law.

SECTION 3. After the bids are opened, they shall be tabulated and analyzed and a report submitted to the Council at its next regular meeting.

The foregoing resolution was introduced at a regular meeting of the Council of the City of Modesto held on the 21st day of July, 1975, by Councilmember Kullijian, who moved its adoption, which motion being duly seconded by Councilmember Dunlap, was upon roll call carried and the resolution adopted by the following vote:

AYES: Councilmembers: Dunlap, Elliott, Kullijian, Mensinger,  
Newton, Siefkin, Mayor Davies

NOES: Councilmembers: None

ABSENT: Councilmembers: None

ATTEST: Pauline P. Stanley  
~~XXXXXXXXXXXXXXXXXXXX~~ City Clerk  
PAULINE P. STANLEY, Acting

MODESTO CITY COUNCIL  
RESOLUTION NO. 75-759

RESOLUTION DECLARING THE PALOMINO ESTATES LIGHTING DISTRICT  
OF STANISLAUS COUNTY DISSOLVED.

WHEREAS, the Palomino Estates Lighting District of Stanislaus County was formed by resolution of the County of Stanislaus dated October 31, 1972, under the Highway Lighting District Act (Streets and Highways Code Sections 19000 et seq.) and

WHEREAS, all of the territory of said Palomino Estates Lighting District of Stanislaus County was annexed to the City of Modesto as part of the North Tully No. 1 Addition to the City of Modesto, which annexation was effective on November 16, 1974, and

WHEREAS, Section 19270 of the Streets and Highways Code provides in part, that "Upon inclusion of all of the territory embraced in any highway lighting district within one or more incorporated cities, either by annexation proceedings or by the incorporation of the cities, the district may be dissolved", and further provides that "Such dissolution shall be effective upon the filing with the State Board of Equalization. . .and the county assessor of a copy of a resolution of the legislative body of the city. . .declaring the district dissolved," and

WHEREAS, the City of Modesto desires to dissolve said Palomino Estates Lighting District of Stanislaus County,

NOW, THEREFORE, BE IT RESOLVED by the Council of the City of Modesto as follows:

1. That the territory which comprises said Palomino Estates Lighting District of Stanislaus County consists of all that certain real property situate in the City of Modesto, County of Stanislaus, State of California, bounded and described as follows:

All that portion of the Northeast quarter of Section 7, Township 3 South, Range 9 East, Mount Diablo Base and Meridian, described as follows:

COMMENCING at the section corner common to Sections 5, 6, 7, and 8, Township 3 South, Range 9 East, Mount Diablo Base and Meridian, said corner being on the centerline of Tully Road; thence South  $1^{\circ}14'15''$  East, along the East line of said Section 7, and the centerline of Tully Road, a distance of 327.50 feet; thence North  $89^{\circ}20'45''$  West, a distance of 50.03 feet to the true point of beginning, said point being the Southeast corner of Parcel "A" as shown on the map filed in Volume 10, Parcel Maps at Page 22, Stanislaus County Records; thence continuing North  $89^{\circ}20'45''$  West, along the South line of said Parcel "A", a distance of 216.71 feet, to the Southwest corner of said Parcel "A"; thence North  $1^{\circ}14'15''$  West along the West line of said Parcel "A", a distance of 201.00 feet to the Northwest corner of said Parcel "A", said corner being on the South right-of-way line of Modesto Irrigation District Lateral No. 6; thence North  $89^{\circ}20'45''$  West along said South right of way line of Lateral No. 6, a distance of 472.39 feet; thence South  $1^{\circ}13'45''$  East, a distance of 1191.52 feet to the East-West quarter quarter section line of said Section 7; thence South  $89^{\circ}24'23''$  East along said East-West quarter quarter section line,

a distance of 86.46 feet; to the intersection with the Northwest right-of-way line of the Hetch Hetchy; thence North 69°20'10" East, along said Northwest right-of-way line of the Hetch Hetchy, a distance of 638.85 feet to the West right-of-way line of Tully Road; thence North 1°14'15" West along said West right-of-way line of Tully Road, being parallel to and 50.00 feet westerly at right angles to said east line of Section 7 a distance of 758.06 feet to the point of beginning.

Containing 16.234 Acres

2. That attached hereto, marked Exhibit A and made a part hereof, is a map or plat indicating the boundaries of said Palomino Estates Lighting District of Stanislaus County.

3. That said Palomino Estates Lighting District of Stanislaus County is hereby declared dissolved.

4. That the City Clerk is hereby directed to file certified copies of this resolution with the State Board of Equalization, and the Assessor of Stanislaus County.

5. That the dissolution of said Palomino Estates Lighting District of Stanislaus County shall be effective upon the filing of said certified copies of this resolution with the State Board of Equalization and the Assessor of Stanislaus County.

6. That the City Clerk is hereby directed to record a certified copy of this resolution with the Recorder of Stanislaus County.

The foregoing resolution was introduced at a regular meeting of the Council of the City of Modesto held on the 21st day of July, 1975, by Councilmember Kullijian, who moved its adoption, which motion being duly seconded by Councilmember Dunlap, was upon roll call carried and the resolution adopted by the following vote:

AYES: Councilmembers: Dunlap, Elliott, Kullijian, Mensinger,  
Newton, Siefkin, Mayor Davies

NOES: Councilmembers: None

ABSENT: Councilmembers: None

ATTEST: Pauline P. Stanley  
PAULINE P. STANLEY, Acting City Clerk

(SEAL)

APPROVED AS TO FORM:

By Elwin L. Johnson  
ELWIN L. JOHNSON, City Attorney

Reso 75-759  
Exhibit A – Map

Oversized map folded and bound within Resolution Book, Volume 80.  
Unable to remove safely for scanning.

MODESTO CITY COUNCIL  
RESOLUTION NO. 75-760

RESOLUTION DECLARING THE SPRINGCREEK LIGHTING DISTRICT OF  
STANISLAUS COUNTY DISSOLVED.

WHEREAS, the Springcreek Lighting District of Stanislaus County was formed by resolution of the County of Stanislaus dated January 16, 1973, under the Highway Lighting District Act (Streets and Highways Code Sections 19000 et seq.), and

WHEREAS, all of the territory of said Springcreek Lighting District of Stanislaus County was annexed to the City of Modesto as part of the Springcreek Addition to the City of Modesto, which annexation was effective on January 15, 1975, and

WHEREAS, Section 19270 of the Streets and Highways Code provides in part, that "Upon inclusion of all of the territory embraced in any highway lighting district within one or more incorporated cities, either by annexation proceedings or by the incorporation of the cities, the district may be dissolved", and further provided that "Such dissolution shall be effective upon the filing with the State Board of Equalization. . .and the county assessor of a copy of a resolution of the legislative body of the city. . .declaring the district dissolved," and

WHEREAS, the City of Modesto desires to dissolve said Springcreek Lighting District of Stanislaus County,

NOW, THEREFORE, BE IT RESOLVED by the Council of the City of Modesto as follows:

1. That the territory which comprises said Springcreek Lighting District of Stanislaus County consists of all that certain real property situate in the City of Modesto, County of Stanislaus, State of California, bounded and described as follows:

ALL that portion of the East half of Section 24, Township 3 South, Range 9 East, Mount Diablo Base and Meridian, also being described as Lot 19 of the Idaho Colony as recorded in Volume 4 of Maps, Page 20, Stanislaus County Records, as follows:

COMMENCING at the East quarter of said Section 24, Township 3 South, Range 9 East, Mount Diablo Base and Meridian, said corner being on the centerline of Claus Road; thence North 0°47'50" West along the East line of said Section 24, and the centerline of Claus Road, a distance of 600.60 feet; thence south 81°17'40" West, a distance of 1188.19 feet to the true point of beginning, said point being the Northeast corner of Lot 19 of the Idaho Colony; thence South 0°47'22" East along the East line of said Lot 19, a distance of 1323.37 feet to a point on the North right-of-way line of Scenic Drive; thence South 88°45'20" West, along said North right-of-way line of Scenic Drive, a distance of 112.41 feet; thence North 85°05'40" West, a distance of 494.67 feet; thence South 86°03'20" West, a distance of 182.21 feet to a point on the West line of Lot 19; thence North 0°51'30" West along said West line of Lot 19, a distance of 1153.94 feet to the Northwest corner of said Lot 19; thence North 64°02'59" East, along the North line of Lot 19, a distance of 72.48 feet;

thence North 81°17'40" East, along said North line of Lot 19, a distance of 729.30 feet to the point of beginning.

2. That attached hereto, marked Exhibit A and made a part hereof, is a map or plat indicating the boundaries of said Springcreek Lighting District of Stanislaus County.

3. That said Springcreek Lighting District of Stanislaus County is hereby declared dissolved.

4. That the City Clerk is hereby directed to file certified copies of this resolution with the State Board of Equalization, and the Assessor of Stanislaus County.

5. That the dissolution of said Springcreek Lighting District of Stanislaus County shall be effective upon the filing of said certified copies of this resolution with the State Board of Equalization and the Assessor of Stanislaus County.

6. That the City Clerk is hereby directed to record a certified copy of this resolution with the Recorder of Stanislaus County.

The foregoing resolution was introduced at a regular meeting of the Council of the City of Modesto held on the 21st day of July, 1975, by Councilmember Kullijian, who moved its adoption, which motion being duly seconded by Councilmember Dunlap, was upon roll call carried and the resolution adopted by the following vote:

AYES: Councilmembers: Dunlap, Elliott, Kullijian, Mensinger,  
Newton, Siefkin, Mayor Davies  
NOES: Councilmembers: None  
ABSENT: Councilmembers: None

ATTEST:

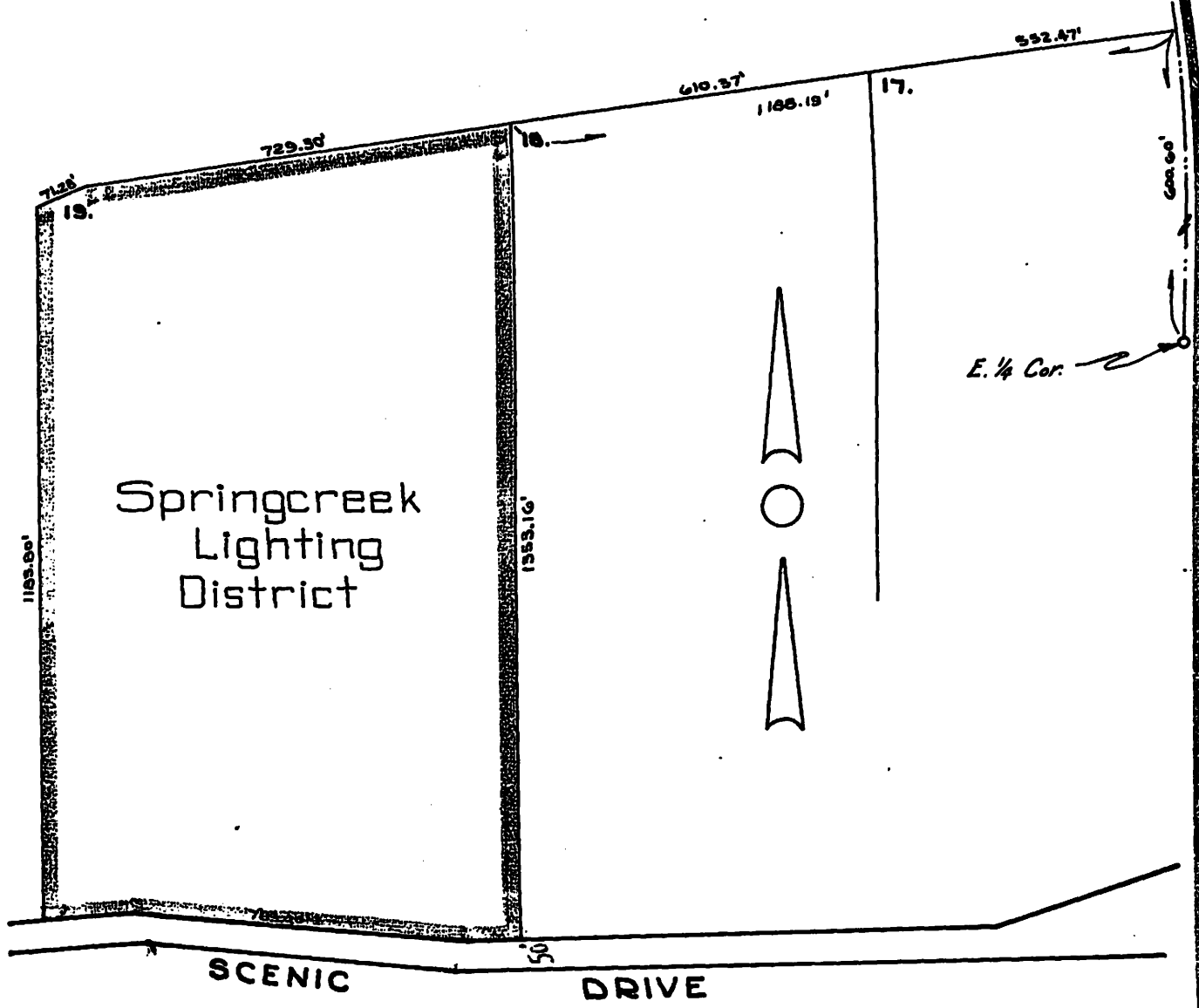
Pauline P Stanley  
PAULINE P. STANLEY  
Acting City Clerk

(SEAL)

APPROVED AS TO FORM:

By

Elwyn L. Johnson  
ELWYN L. JOHNSON, City Attorney



Springcreek  
Lighting  
District

SCENIC DRIVE

Por. Sec.24, T.3 S., R. 9 E., M.D.B. & M.

Zone:

Stanislaus County DEPT. of PUBLIC WORKS	
File NO. SPRINGCREEK LIGHTING DISTRICT	Date: 1-9-73
Scale: No Scale	

MODESTO CITY COUNCIL  
RESOLUTION NO. 75-761

A RESOLUTION APPROVING AGREEMENT BETWEEN THE CITY OF MODESTO AND DEPARTMENT OF PUBLIC WORKS, STATE OF CALIFORNIA, DIVISION OF HIGHWAYS TO UPDATE EXISTING AGREEMENT UNDER WHICH CITY MAINTAINS STATE HIGHWAYS WITHIN CITY

BE IT HEREBY RESOLVED by the Council of the City of Modesto that the agreement between the City of Modesto and Department of Public Works, State of California, Division of Highways for updating existing agreement under which city maintains State Highways within City be, and it is hereby approved.

BE IT FURTHER RESOLVED that the execution of said agreement by the designated city officials be authorized.

The foregoing resolution was introduced at a regular meeting of the Council of the City of Modesto held on the 21st day of July, 1975, by Councilmember Kullijian, who moved its adoption, which motion being duly seconded by Councilmember Dunlap, was upon roll call carried and the resolution adopted by the following vote:

AYES: Councilmembers: Dunlap, Elliott, Kullijian, Mensinger, Newton, Siefkin, Mayor Davies  
NOES: Councilmembers: None  
ABSENT: Councilmembers: None

ATTEST: Pauline P. Stanley  
~~XXXXXXXXXXXX~~ City Clerk  
PAULINE P. STANLEY, Acting

MODESTO CITY COUNCIL  
RESOLUTION NO. 75-762

A RESOLUTION SETTING TIME AND PLACE FOR HEARING ON SOLID WASTE MANAGEMENT PLAN FOR STANISLAUS COUNTY

BE IT HEREBY RESOLVED by the Council of the City of Modesto that August 11, 1975 , at 7:35 P.M. in the Council Chambers, City Hall, 801 Eleventh Street, Modesto, California is hereby set as the time and place for consideration on Solid Waste Management Plan for Stanislaus County.

The foregoing resolution was introduced at a regular meeting of the Council of the City of Modesto held on the 21st day of July , 1975, by Councilman Kullijian , who moved its adoption, which motion being duly seconded by Councilman Dunlap , was upon roll call carried and the resolution adopted by the following vote:

AYES: Councilmen: Dunlap, Elliott, Kullijian, Mensinger,  
Newton, Siefkin, Mayor Davies  
NOES: Councilmen: None  
ABSENT: Councilmen: None

ATTEST: Pauline P. Stanley  
~~XXXXXXXXXXXXXXXXXXXX~~ City Clerk  
PAULINE P. STANLEY, Acting

MODESTO CITY COUNCIL  
RESOLUTION NO. 75- 763

A RESOLUTION REVISING THE POSITION CLASSIFICATION PLAN FOR THE CITY OF MODESTO.

WHEREAS, a Position Classification Plan was adopted by Resolution No. 67-66 pursuant to Rule 2 of the Personnel Rules and Regulations of the City of Modesto, and

WHEREAS, the City Manager has recommended to the Council an amendment to the Position Classification Plan, and

WHEREAS, Rule 2.2 of the City of Modesto Personnel Rules provides that revisions to the classification plan shall be effective upon adoption by resolution of the City Council,

NOW, THEREFORE, BE IT RESOLVED by the Council of the City of Modesto as follows:

SECTION 1. The Position Classification Plan of the City of Modesto is hereby amended to abolish certain classes of positions and create new positions as follows:

CLASSIFICATIONS ABOLISHED

Assistant to City Manager/  
Personnel Officer

Community Development and  
Human Affairs Coordinator/  
Assistant to the City  
Manager

Deputy City Manager

CLASSIFICATIONS CREATED

Director of Management  
Services

Management Assistant

SECTION 2. The specifications for the classifications created, as shown on the attached Exhibits "A" and "B", which are hereby made a part of this resolution by reference, are hereby approved and made a part of the Position Classification Plan.

The foregoing resolution was introduced at a regular meeting of the Council of the City of Modesto held on the 21st day of July, 1975, by Councilmember Kullijian, who moved its adoption, which motion being duly seconded by Councilmember Dunlap, was upon roll call carried and the resolution adopted by the following vote:

AYES: Councilmembers: Dunlap, Elliott, Kullijian, Mensinger,  
Newton, Siefkin, Mayor Davies

NOES: Councilmembers: None

ABSENT: Councilmembers: None

ATTEST:

Pauline P Stanley  
PAULINE P. STANLEY, Acting City Clerk

(SEAL)

APPROVED AS TO FORM:

By Elwyn L. Johnson  
ELWYN L. JOHNSON, City Attorney

DEFINITION

Subject to administrative determination of policy, to administer the city personnel office and related functions; to perform and direct administrative staff functions as delegated by the City Manager; to assist in the planning and direction of city administration; to conduct employee relations activities; and to do other related duties as required.

EXAMPLES OF DUTIES

Under general direction of the City Manager, confers with and provides information and advice to the City Manager and department heads concerning personnel needs and staffing; supervises the selection of applicants; prepares agendas, minutes, and special reports for the Personnel Commission; assists in administering the classification and pay plan; prepares classification and salary studies for the City Manager; maintains and revises procedures and records relating to the central personnel functions including personnel files, performance evaluation, service awards, safety programs, training programs, and suggestion system; counsels employees and supervisors on personnel problems; acts as liaison between the City and insurance companies on group insurance; supervises and prepares special studies, memoranda, and letters for the Manager; analyzes and makes recommendations concerning budget requests; directs administrative staff and assigns work as needed; confers with employee organizations; acts as liaison between the City and the Human Rights Commission.

DESIRABLE QUALIFICATIONS

Knowledge of:

Principles and practices of public personnel administration, including recruitment, classification, and pay;  
Principles and practices of public administration;  
Organization, operations, and problems of municipal government;  
Federal and state laws and regulations applicable to municipal government;  
Sources of information regarding municipal and administrative problems and methods.

and

Ability to:

Coordinate and direct the activities of a city department;  
Analyze facts and to express ideas clearly and concisely in oral and written communications;  
Supervise;  
Maintain effective working relationships with other officials, employees, employee organizations, and the public.

and

Exhibit "A"

Experience: Five years or progressively responsible public management experience.

and

Education: Equivalent to graduation from an accredited college or university with specialization in public or business administration.

**DEFINITION**

Under direction, to do responsible administrative work in organizational, procedural, and budgetary analysis and governmental research work conducted by the office of the City Manager; to perform technical personnel work; and to do related work as required.

**EXAMPLES OF DUTIES**

Conducts regular and special studies including the collection of data, analysis and summary of results and interpretation and evaluation of findings; reviews administrative practices and makes recommendations for improvements; analyzes budget requests and recommends action; makes written and oral reports; does job analysis, prepares examinations, conducts surveys and studies necessary for preparation and revision of class specifications and for the modification and maintenance of the City's classification and salary plan; assists in the development and implementation of training, safety, and affirmative action programs; assists in the coordination of public relations activities.

**SPECIAL REQUIREMENTS**

Possession of an appropriate operator's license issued by the California Department of Motor Vehicles.

**DESIRABLE QUALIFICATIONS****Knowledge of:**

Principles of organization, administration, and management;  
Public finance and budgeting;  
Modern office methods and procedures;  
Statistical methods and methods of graphic presentation;  
Principles and practices of public personnel administration.

and

**Ability to:**

Analyze and interpret factual data;  
Speak and write effectively;  
Work in harmony with other members of City staff;  
Work effectively with the public.

and

**Experience:** Three years of increasingly responsible staff work, preferably in local government.

and

Exhibit "B"

**Education:** Equivalent to graduation from an accredited college or university with major study in public or business administration or some closely related field. (A master's degree in public or business administration may be substituted for one year experience.)

MODESTO CITY COUNCIL  
RESOLUTION NO. 75-764

A RESOLUTION AMENDING EXHIBIT "B" OF RESOLUTION NO. 75-702  
ENTITLED "A RESOLUTION ESTABLISHING SALARY SCHEDULES AND  
FIXING COMPENSATION FOR POSITIONS IN THE CITY SERVICE".

BE IT RESOLVED by the Council of the City of Modesto as follows:

SECTION 1. AMENDMENT TO RESOLUTION NO. 75-702. Exhibit "B" entitled "City of Modesto Alphabetical Listing of Classifications in City Service 1975-76" attached to Resolution No. 75-702, is hereby amended as shown on the amended Exhibit "B" entitled "City of Modesto Alphabetical Listing of Classifications in City Service 1975-76", which is attached hereto and made a part hereof as though set forth in full herein. Said amended Exhibit "B" adds the positions of Director of Management Services, Range 34, and Management Assistant, Range 29, and deletes the positions of Assistant to City Manager/Personnel Officer, Range 31.6, Community Development and Human Affairs Coordinator/Assistant to the City Manager, Range 28.5, and Deputy City Manager, Range 39.6.

The foregoing resolution was introduced at a regular meeting of the Council of the City of Modesto held on the 21st day of July, 1975, by Councilmember Kullijian, who moved its adoption, which motion being duly seconded by Councilmember Dunlap, was upon roll call carried and the resolution adopted by the following vote:

AYES: Councilmembers: Dunlap, Elliott, Kullijian, Mensinger,  
Newton, Siefkin, Mayor Davies

NOES: Councilmembers: None

ABSENT: Councilmembers: None

ATTEST:

Pauline P. Stanley  
PAULINE P. STANLEY, Acting City Clerk

(SEAL)

APPROVED AS TO FORM:

By

Elwyn L. Johnson  
ELWYN L. JOHNSON, City Attorney

CITY OF MODESTO  
 ALPHABETICAL LISTING  
 OF  
 CLASSIFICATIONS IN CITY SERVICE  
 (Effective 6-24-75, and amended effective 7-15-75, and 7-22-75)

Classification Title	Range No.	Classification Title	Range No.
Account Clerk	14.5	Engineering Aide, Senior	23.5
Account Clerk, Intermediate	13	Equipment Mechanic	21.5
Account Clerk, Junior	10	Equipment Mechanic, Senior	22.5
Account Clerk, Senior	18.5	Equipment Serviceman	18.5
Accountant	26		
Accountant, Junior	22.5	Fire Chief	35.9
Accountant, Senior	29	Fire Engineer	24.4
Airport Manager	27.5	Fire Lieutenant	26.4
Animal Control Officer	18.5	Fireman	23.4
Assistant City Attorney	34		
Assistant City Clerk	20.5	Heavy Equipment Operator	20.5
Assistant Dir. of Public Works	35	Housing Program Officer	32
Assistant Fire Chief	32.1	Industrial Waste Inspector	25
Assistant Planner	26		
Associate Civil Engineer	32	Janitor	14.5
Associate Planner	29	Junior Civil Engineer	26
Battalion Chief	29.4	Keypunch Operator	13
Building Inspector	25		
Building Inspector, Senior	27	Laboratory Technician	20.5
Building Maintenance Foreman	22	Laborer	16.5
Chief Building Official	32	Management Assistant	29
Chief Electrician	27	Microfilm & Graphics Tech.	13
Chief of Police	36.9	Museum Supervisor	23.5
City Attorney	N/A		
City Clerk and Auditor	30.7	Office Services Clerk	16
City Manager	N/A	Office Services Supervisor	19
Civil Engineering Assistant	28	Parks & Recreation Foreman	25
Communications Dispatcher	19.5	Parks & Recreation Leadman	22
Community Services Officer	20.5	Parks & Recreation Supt.	30
Construction Inspector	25	Parks Maintenance Man	18.5
		Parks Maintenance Mechanic	19.5
Data Processing Supervisor	22.5	Planning Aide	20.5
Director of Finance	36	Planning Aide, Junior	17.5
Director of Management Services	34	Planning Aide, Senior	23.5
Director of Parking & Traffic	36.2	Police Captain	32.7
Director of Parks & Recreation	36	Police Lieutenant	29.7
Director of Planning and Community Development	36.2	Police Officer	24.7
Director of Public Works and City Engineer	39.6	Police Property Clerk	17.5
Electrician	23.5	Police Records Supervisor	25
Electrician, Senior	24.5	Police Sergeant	27.7
Engineering Aide	20.5	Property Agent	27
Engineering Aide, Junior	17.5	Public Services Inspector	25
Engineering Aide, Principal	26	Public Works Foreman	25
		Public Works Leadman	22
		Public Works Maintenance Man	18.5

Exhibit "B"

ALPHABETICAL LISTING OF CITY CLASSIFICATION 1975-76

<u>Classification Title</u>	<u>Range No.</u>
Public Works Maintenance Mech.	19.5
Purchasing Officer	27.5
Recreation Supervisor	23.5
Secretary	18.5
Secretary to City Attorney	20.5
Secretary to City Manager	21.5
Senior Planner	32
Service Division Superintendent	28
Shop Foreman	25
Stenographer Clerk	14.5
Stenographer Clerk, Junior	11
Stores and Equipment Clerk	19.5
Stores Supervisor	22.5
Telephone Operator-Receptionist	13
Traffic Painter	20.5
Tree Trimmer	20.5
Tree Trimmer Aide	19.5
Typist Clerk	13
Typist Clerk, Junior	10
Water Quality Control Foreman	25
Water Quality Control Oper.I	18.5
Water Quality Control Oper.II	21.5
Water Quality Control Supt.	32
Zoning Inspector	25

Total number of classifications  
in City service - 106

MODESTO CITY COUNCIL  
RESOLUTION NO. 75-765

A RESOLUTION APPOINTING ROSS CAMPBELL CITY MANAGER PRO TEMPORE DURING ABSENCE OR DISABILITY OF THE CITY MANAGER AND APPOINTING ELWYN L. JOHNSON CITY MANAGER PRO TEMPORE DURING THE ABSENCE OR DISABILITY OF BOTH THE CITY MANAGER AND DIRECTOR OF PUBLIC WORKS, AND RESCINDING RESOLUTION NO. 64-404.

BE IT HEREBY RESOLVED by the Council of the City of Modesto that Ross Campbell, Director of Public Works, be and he is hereby appointed City Manager Pro Tempore during the absence or disability of the City Manager.

BE IT FURTHER RESOLVED that Elwyn L. Johnson, City Attorney, be and he is hereby appointed City Manager Pro Tempore during the absence or disability of both the City Manager and Director of Public Works.

BE IT FURTHER RESOLVED that Resolution No. 64-404, adopted by the Council on July 27, 1964, be and it is hereby rescinded.

The foregoing resolution was introduced at a regular meeting of the Council of the City of Modesto held on the 21st day of July, 1975, by Councilmember Kullijian, who moved its adoption, which motion being duly seconded by Councilmember Dunlap, was upon roll call carried and the resolution adopted by the following vote:

AYES: Councilmembers: Dunlap, Elliott, Kullijian, Mensinger,  
Newton, Siefkin, Mayor Davies  
NOES: Councilmembers: None  
ABSENT: Councilmembers: None

ATTEST: Pauline P Stanley  
PAULINE P. STANLEY, Acting City Clerk

(SEAL)

APPROVED AS TO FORM:

By Elwyn L Johnson  
ELWYN L. JOHNSON, City Attorney

MODESTO CITY COUNCIL  
RESOLUTION NO. 75-766

A RESOLUTION APPROVING THE FINAL MAP OF THE  
PARK PLACE NO. 1  
SUBDIVISION OF THE CITY OF MODESTO.

WHEREAS, Allen Grant, Inc., a corporation

---

---

is (~~are~~) possessed of a tract of land situate in the City of Modesto, County of Stanislaus, consisting of 8.44 acres, known as the Park Place No. 1

Subdivision, and

WHEREAS, a tentative map of said tract was approved by the City Planning Commission on the 4th day of September, 1973, and

WHEREAS, the final map of said tract has been approved by the Secretary of the City Planning Commission, and

WHEREAS, the City Engineer of the City of Modesto has certified that the final map of said Park Place No. 1 Subdivision meets all of the provisions of the California Subdivision Map Act and the provisions of the Modesto Municipal Code relating to subdivisions, and that the map is technically correct,

NOW, THEREFORE, BE IT RESOLVED by the Council of the City of Modesto that said final map be approved; that the streets, alleys and easements as shown thereon within the boundaries of said tract be accepted on behalf of the public for public use; and that the City Clerk be authorized to certify the map of said tract on behalf of the City of Modesto after the fees and deposits required by the Modesto Municipal Code in amounts determined by the City Engineer have been paid, and subdividers have furnished securities, as set forth in Section 4-4.605 of the Modesto Municipal Code, which shall secure the obligations set forth in Section 66499.3 of the Government Code of the State of California. Said securities shall be in forms acceptable to the City Attorney and in the amounts required by the Agreement hereinafter referred to.

BE IT FURTHER RESOLVED that the City Manager and the City Clerk be authorized to execute and attest, respectively, an agreement with subdividers as required by Section 4-4.604 (c) of the Modesto Municipal Code.

The foregoing resolution was introduced at a regular meeting of the Council of the City of Modesto held on the 21st day of July, 1975, by Councilmember Kullijian, who moved its adoption, which motion being duly seconded by Councilmember Dunlap, was upon roll call carried and the resolution adopted by the following vote:

AYES: Councilmembers: Dunlap, Elliott, Kullijian, Mensinger, Newton, Siefkin, Mayor Davies  
NOES: Councilmembers: None  
ABSENT: Councilmembers: None

ATTEST: Pauline P Stanley  
~~XXXXXXXXXXXX~~ / City Clerk  
PAULINE P. STANLEY, Acting

(SEAL)

APPROVED AS TO FORM:

By Elwyn L. Johnson  
ELWYN L. JOHNSON, City Attorney

MODESTO CITY COUNCIL  
RESOLUTION NO. 75-767

A RESOLUTION APPROVING THE FINAL MAP OF THE  
WYCLIFFE HEIGHTS NO. 1  
SUBDIVISION OF THE CITY OF MODESTO.

WHEREAS, Arthur J. Wylie and Florence E. Wylie, husband and wife, and

Raymond M. Gaub and Rachel A. Gaub, husband and wife,

~~is~~ (are) possessed of a tract of land situate in the City of Modesto, County of Stanislaus, consisting of 9.223 acres, known as the Wycliffe Heights No. 1 Subdivision, and

WHEREAS, a tentative map of said tract was approved by the City Planning Commission on the 22nd day of April, 1975, and

WHEREAS, the final map of said tract has been approved by the Secretary of the City Planning Commission, and

WHEREAS, the City Engineer of the City of Modesto has certified that the final map of said Wycliffe Heights No. 1 Subdivision meets all of the provisions of the California Subdivision Map Act and the provisions of the Modesto Municipal Code relating to subdivisions, and that the map is technically correct,

NOW, THEREFORE, BE IT RESOLVED by the Council of the City of Modesto that said final map be approved; that the streets, alleys and easements as shown thereon within the boundaries of said tract be accepted on behalf of the public for public use; and that the City Clerk be authorized to certify the map of said tract on behalf of the City of Modesto after the fees and deposits required by the Modesto Municipal Code in amounts determined by the City Engineer have been paid, and subdividers have furnished securities, as set forth in Section 4-4.605 of the Modesto Municipal Code, which shall secure the obligations set forth in Section 66499.3 of the Government Code of the State of California. Said securities shall be in forms acceptable to the City Attorney and in the amounts required by the Agreement hereinafter referred to.

BE IT FURTHER RESOLVED that the City Manager and the City Clerk be authorized to execute and attest, respectively, an agreement with subdividers as required by Section 4-4.604 (c) of the Modesto Municipal Code.

The foregoing resolution was introduced at a regular meeting of the Council of the City of Modesto held on the 21st day of July, 1975, by Councilmember Kullijian, who moved its adoption, which motion being duly seconded by Councilmember Dunlap, was upon roll call carried and the resolution adopted by the following vote:

AYES: Councilmembers: Dunlap, Elliott, Kullijian, Mensinger,  
Newton, Siefkin, Mayor Davies

NOES: Councilmembers: None

ABSENT: Councilmembers: None

ATTEST: Pauline P Stanley  
~~XXXXXXXXXXXX~~ City Clerk  
PAULINE P. STANLEY, Acting

(SEAL)

APPROVED AS TO FORM:

By Elwyn L. Johnson  
ELWYN L. JOHNSON, City Attorney

MODESTO CITY COUNCIL  
RESOLUTION NO. 75-768

A RESOLUTION ESTABLISHING A POLICY REGARDING MODESTO CITY OFFICIALS' PARTICIPATION IN AND SPONSORSHIP OF RELIGIOUS AND COMMUNITY EVENTS.

WHEREAS, the Council's Public Project Committee has recommended that the Council establish a policy regarding city officials' participation in and sponsorship of religious and community events, and

WHEREAS, the Council has determined that such a policy should be established,

NOW, THEREFORE, BE IT RESOLVED by the Council of the City of Modesto that it recognizes the desirability of city officials, both elected and appointed, as individuals, to participate in or sponsor religious or community events of their choice; however, the Council believes that such officials should be careful to not give the impression that the City of Modesto sponsors or is participating in such events. Based on this premise the Council hereby establishes the following policy regarding Modesto city officials' participation in and sponsorship of religious and community events:

1. That the City Seal not be used for anything but official purposes.
2. That city funds, supplies or services, including mail, not be used to sponsor or participate in any type of religious event.
3. That city funds, supplies or services, including mail, not be used to sponsor or participate in any type of community event without the approval of the City Council.
4. That a city official should not sponsor any type of religious or community event in the name of the city or by use of the name of the official's office only. However, it is appropriate for a city official to use his/her own name or his/her own name and title (name of office) in such a manner as to clearly indicate that the official is personally sponsoring such an event and that the city is in no way involved in such sponsorship.
5. That a city official should not use his/her official title or reference to an office held or the name "City of Modesto" to promote the sale of tickets to any type of religious or community event.

The foregoing resolution was introduced at a regular meeting of the Council of the City of Modesto held on the 21st day of July, 1975, by Councilmember Dunlap, who

moved its adoption, which motion being duly seconded by Councilmember Elliott, was upon roll call carried and the resolution adopted by the following vote:

AYES: Councilmembers: Dunlap, Elliott, Mensinger, Siefkin, Mayor Davies

NOES: Councilmembers: Kullijian, Newton

ABSENT: Councilmembers: None

ATTEST: Pauline P Stanley  
PAULINE P. STANLEY, Acting City Clerk

(SEAL)

APPROVED AS TO FORM:

By Elwyn L Johnson  
ELWYN L. JOHNSON, City Attorney

MODESTO CITY COUNCIL  
RESOLUTION NO. 75-769

A RESOLUTION ACCEPTING WITH REGRET THE RESIGNATION OF DR. MERRILL ALEXANDER AS A MEMBER OF THE PLANNING COMMISSION

WHEREAS, Dr. Merrill Alexander was appointed as a member of the Planning Commission on August 12, 1968 and reappointed January 25, 1971; and

WHEREAS, Dr. Merrill Alexander has tendered his resignation as a member of the Planning Commission; and

WHEREAS, Dr. Merrill Alexander has been a devoted and sincere public servant and has contributed greatly to our civic progress.

NOW, THEREFORE, BE IT RESOLVED by the Council of the City of Modesto that the resignation of Dr. Merrill Alexander as a member of the Planning Commission is hereby accepted with regret, and

BE IT FURTHER RESOLVED that the Council, on its own behalf, and on behalf of the Citizens of Modesto, hereby expresses its sincere appreciation to Dr. Merrill Alexander for his outstanding service to the Community.

The foregoing resolution was introduced at a regular meeting of the Council of the City of Modesto held on the 21st day of July, 1975, by Councilmember Kullijian, who moved its adoption, which motion being duly seconded by Councilmember Elliott, was upon roll call carried and the resolution adopted by the following vote:

AYES: Councilmembers: Dunlap, Elliott, Kullijian, Mensinger,  
Newton, Siefkin, Mayor Davies  
NOES: Councilmembers: None  
ABSENT: Councilmembers: None

ATTEST: Pauline P Stanley  
PAULINE P. STANLEY  
Acting City Clerk

MODESTO CITY COUNCIL  
RESOLUTION NO. 75-770

A RESOLUTION APPOINTING MEMBER OF THE PLANNING COMMISSION FOR A TERM  
ENDING JANUARY 1, 1979 (Charles E. Jolitz)

WHEREAS, Section 1102 of the Charter of the City of Modesto  
authorizes the City Council to appoint members to various Boards and  
Commissions;

NOW, THEREFORE, BE IT RESOLVED by the Council of the City of  
Modesto as follows:

SECTION 1. The following person is hereby appointed to the  
Planning Commission for the respective  
term as indicated: (Term ending 1/1/79)

Charles E. Jolitz  
804 Carmel Drive  
Modesto, California 95354

SECTION 2. The City Clerk is hereby directed to transmit a copy  
of this resolution to the newly appointed member of the Planning  
Commission and the Secretary thereof.

The foregoing resolution was introduced at a regular meeting of  
the Council of the City of Modesto held on the 21st day of July,  
1975, by Councilman Dunlap, who moved its adoption, which motion  
being duly seconded by Councilman Kullijian, was upon roll call  
carried and the resolution adopted by the following vote:

AYES: Councilmen: Dunlap, Elliott, Kullijian, Mensinger,  
Newton, Siefkin, Mayor Davies  
NOES: Councilmen: None  
ABSENT: Councilmen: None

ATTEST: Pauline P. Stanley  
~~XXXXXXXXXXXXXX~~, City Clerk  
PAULINE P. STANLEY, Acting

MODESTO CITY COUNCIL  
RESOLUTION NO. 75-771

A RESOLUTION REFERRING THE REQUEST OF R. E. FREDRICKSEN & ASSOCIATES FOR ABANDONMENT OF 20-FOOT RIGHT OF WAY SHOWN ON THE WESTERLY BOUNDARY OF THE ROBINSON TRACT TO THE PLANNING COMMISSION FOR REPORT AND RECOMMENDATION

BE IT RESOLVED by the Council of the City of Modesto that the request of R. E. Fredricksen & Associates for abandonment of 20-foot right of way shown on the westerly boundary of the Robinson Tract is hereby referred to the Planning Commission for report and recommendation.

The foregoing resolution was introduced at a regular meeting of the Council of the City of Modesto held on the 28th day of July, 1975, by Councilmember Dunlap, who moved its adoption, which motion being duly seconded by Councilmember Kullijian, was upon roll call carried and the resolution adopted by the following vote:

AYES: Councilmembers: Dunlap, Elliott, Kullijian, Mensinger,  
Newton, Siefkin, Mayor Davies

NOES: Councilmembers: None

ABSENT: Councilmembers: None

ATTEST: Pauline P. Stanley  
PAULINE P. STANLEY  
Acting City Clerk

MODESTO CITY COUNCIL  
RESOLUTION NO. 75-772

A RESOLUTION APPROVING PLANS AND SPECIFICATIONS AND AUTHORIZING CALL FOR BIDS FOR FURNISHING TWO (2) POLICE TRAFFIC VEHICLES, AND THREE (3) TURF VEHICLES

BE IT HEREBY RESOLVED by the Council of the City of Modesto as follows:

SECTION 1. The plans and specifications for furnishing two (2) police traffic vehicles, and three (3) turf vehicles copies of which are on file, are hereby accepted and approved.

SECTION 2. The City Clerk is hereby authorized to call for public competitive sealed bids for the above named project, to be opened in the office of the City Clerk, 801 11th Street, in the City of Modesto, on September 2, 1975 at 2:00 P.M. and the City Clerk is hereby directed to give notice inviting such sealed bids in the time, form, and manner provided by law.

SECTION 3. After the bids are opened, they shall be tabulated and analyzed and a report submitted to the Council at its next regular meeting.

The foregoing resolution was introduced at a regular meeting of the Council of the City of Modesto held on the 28th day of July, 1975, by Councilmember Dunlap, who moved its adoption, which motion being duly seconded by Councilmember Kullijian, was upon roll call carried and the resolution adopted by the following vote:

AYES:	Councilmembers:	Dunlap, Elliott, Kullijian, Mensinger, Newton, Siefkin, Mayor Davies
NOES:	Councilmembers:	None
ABSENT:	Councilmembers:	None

ATTEST: Pauline P. Stanley  
~~XXXXXXXXXXXXXXXXXXXX~~ / City Clerk  
PAULINE P. STANLEY, Acting

MODESTO CITY COUNCIL  
RESOLUTION NO. 75-773

A RESOLUTION APPROVING PLANS AND SPECIFICATIONS AND AUTHORIZING CALL FOR BIDS FOR FURNISHING ONE (1) 100' AERIAL LADDER FIRE TRUCK

BE IT HEREBY RESOLVED by the Council of the City of Modesto as follows:

SECTION 1. The plans and specifications for furnishing one (1) 100' Aerial Ladder Fire Truck copies of which are on file, are hereby accepted and approved.

SECTION 2. The City Clerk is hereby authorized to call for public competitive sealed bids for the above named project, to be opened in the office of the City Clerk, 801 11th Street, in the City of Modesto, on September 23, 1975 at 2:00 P.M. and the City Clerk is hereby directed to give notice inviting such sealed bids in the time, form, and manner provided by law.

SECTION 3. After the bids are opened, they shall be tabulated and analyzed and a report submitted to the Council at its next regular meeting.

The foregoing resolution was introduced at a regular meeting of the Council of the City of Modesto held on the 28th day of July, 1975, by Councilmember Dunlap, who moved its adoption, which motion being duly seconded by Councilmember Kullijian, was upon roll call carried and the resolution adopted by the following vote:

AYES:	Councilmembers:	Dunlap, Elliott, Kullijian, Mensinger, Newton, Siefkin, Mayor Davies
NOES:	Councilmembers:	None
ABSENT:	Councilmembers:	None

ATTEST: Pauline P. Stanley  
~~XXXXXXXXXXXXXXXXXXXX~~ City Clerk  
PAULINE P. STANLEY, Acting

MODESTO CITY COUNCIL  
RESOLUTION NO. 75-774

A RESOLUTION APPROVING PLANS AND SPECIFICATIONS AND AUTHORIZING CALL FOR BIDS FOR CONSTRUCTION OF WATERLINES IN WESSON ESTATES NO. 2

BE IT HEREBY RESOLVED by the Council of the City of Modesto as follows:

SECTION 1. The plans and specifications for construction of waterlines in Wesson Estates No. 2 copies of which are on file, are hereby accepted and approved.

SECTION 2. The City Clerk is hereby authorized to call for public competitive sealed bids for the above named project, to be opened in the office of the City Clerk, 801 11th Street, in the City of Modesto, on August 12, 1975 at 11:00 A.M. and the City Clerk is hereby directed to give notice inviting such sealed bids in the time, form, and manner provided by law.

SECTION 3. After the bids are opened, they shall be tabulated and analyzed and a report submitted to the Council at its next regular meeting.

The foregoing resolution was introduced at a regular meeting of the Council of the City of Modesto held on the 28th day of July, 1975, by Councilmember Dunlap, who moved its adoption, which motion being duly seconded by Councilmember Kullijian, was upon roll call carried and the resolution adopted by the following vote:

AYES: Councilmembers: Dunlap, Elliott, Kullijian, Mensinger,  
Newton, Siefkin, Mayor Davies  
NOES: Councilmembers: None  
ABSENT: Councilmembers: None

ATTEST: Pauline P. Stanley  
~~XXXXXXXXXXXX~~ City Clerk  
PAULINE P. STANLEY, Acting

MODESTO CITY COUNCIL  
RESOLUTION NO. 75-775

A RESOLUTION APPROVING PLANS AND SPECIFICATIONS AND AUTHORIZING CALL FOR BIDS FOR FURNISHING MATERIAL AND LABOR TO REPLACE WET DECK SURFACE ON THE POLICE TMA-90 COOLING TOWER

BE IT HEREBY RESOLVED by the Council of the City of Modesto as follows:

SECTION 1. The plans and specifications for furnishing material and labor to replace wet deck surface on the Police TMA-90 Cooling Tower copies of which are on file, are hereby accepted and approved.

SECTION 2. The City Clerk is hereby authorized to call for public competitive sealed bids for the above named project, to be opened in the office of the City Clerk, 801 11th Street, in the City of Modesto, on August 26, 1975 at 2:00 P.M. and the City Clerk is hereby directed to give notice inviting such sealed bids in the time, form, and manner provided by law.

SECTION 3. After the bids are opened, they shall be tabulated and analyzed and a report submitted to the Council at its next regular meeting.

The foregoing resolution was introduced at a regular meeting of the Council of the City of Modesto held on the 28th day of July, 1975, by Councilmember Dunlap, who moved its adoption, which motion being duly seconded by Councilmember Kullijian, was upon roll call carried and the resolution adopted by the following vote:

AYES: Councilmembers: Dunlap, Elliott, Kullijian, Mensinger,  
Newton, Siefkin, Mayor Davies  
NOES: Councilmembers: None  
ABSENT: Councilmembers: None

ATTEST: Pauline P. Stanley  
~~XXXXXXXXXXXXXXXXXXXX~~ City Clerk  
PAULINE P. STANLEY, Acting

MODESTO CITY COUNCIL  
RESOLUTION NO. 75-776

A RESOLUTION ACCEPTING THE BID OF GEORGE REED, INC. FOR ASPHALT CON-  
CRETE RESURFACING VARIOUS CITY STREETS 1975-76

WHEREAS, Resolution No. 75-706 , adopted by the Council of the  
City of Modesto on July 7, 1975 , approved the plans and speci-  
fications for the Asphalt Concrete Resurfacing Various City Streets  
1975-76  
and authorized the calling for bids, and

WHEREAS, the bids received for the Asphalt Concrete Resurfacing  
Various City Streets 1975-76  
were opened at 11:00 A.M. on July 22, 1975 and later tabulated  
by the Director of Public Works for the consideration of the Council,  
and

WHEREAS, the Director of Public Works has recommended that  
the bid of George Reed, Inc. in the amount of \$169,721.25  
be accepted as the lowest responsible bid.

NOW, THEREFORE, BE IT RESOLVED by the Council of the City of Modesto  
that the bid of George Reed, Inc. in the amount of \$169,721.25  
be accepted and the execution of a contract for the completion of the  
project by the City's designated officials be authorized.

The foregoing resolution was introduced at a regular meeting of  
the Council of the City of Modesto held on the 28th day of July,  
1975, by Councilman Dunlap , who moved its adoption, which motion  
being duly seconded by Councilman Kullijian , was upon roll call carried  
and the resolution adopted by the following vote:

AYES: Councilmen: Dunlap, Elliott, Kullijian, Mensinger,  
Newton, Siefkin, Mayor Davies

NOES: Councilmen: None

ABSENT: Councilmen: None

ATTEST: Pauline P. Stanley  
~~XXXXXXXXXXXXXX~~ City Clerk  
PAULINE P. STANLEY, Acting

MODESTO CITY COUNCIL  
RESOLUTION NO. 75-777

A RESOLUTION ACCEPTING THE BID OF JOE MARTIN FOR CONSTRUCTION OF WATER-  
LINES IN EASTRIDGE NO. 4 SUBDIVISION

WHEREAS, Resolution No. 75-711 , adopted by the Council of the  
City of Modesto on July 7, 1975 , approved the plans and speci-  
fications for the construction of waterlines in Eastridge No. 4 Subdi-  
vision

and authorized the calling for bids, and

WHEREAS, the bids received for the construction of waterlines in  
Eastridge No. 4 Subdivision  
were opened at 11:30 A.M. on July 22, 1975 and later tabulated  
by the Director of Public Works for the consideration of the  
Council, and

WHEREAS, the Director of Public Works has recommended that  
the bid of Joe Martin in the amount of \$16,674.25

be accepted as the lowest responsible bid.

NOW, THEREFORE, BE IT RESOLVED by the Council of the City of Modesto  
that the bid of Joe Martin in the amount of \$16,674.25

be accepted and the execution of a contract for the completion of the  
project by the City's designated officials be authorized.

The foregoing resolution was introduced at a regular meeting of  
the Council of the City of Modesto held on the 28th day of July,  
1975, by Councilmember Dunlap , who moved its adoption, which  
motion being duly seconded by Councilmember Kullijian , was upon roll  
call carried and the resolution adopted by the following vote:

AYES: Councilmembers: Dunlap, Elliott, Kullijian, Mensinger,  
Newton, Siefkin, Mayor Davies

NOES: Councilmembers: None

ABSENT: Councilmembers: None

ATTEST: Pauline P Stanley  
~~XXXXXXXXXXXXXXXXXXXX~~ City Clerk  
PAULINE P. STANLEY, Acting

MODESTO CITY COUNCIL  
RESOLUTION NO. 75-778

A RESOLUTION ACCEPTING THE BID OF THE FLINTKOTE COMPANY FOR IMPROVEMENT OF ROSE AVENUE FROM BRIGGSMORE AVENUE TO FLOYD AVENUE

WHEREAS, Resolution No. 75-707 , adopted by the Council of the City of Modesto on July 7, 1975 , approved the plans and specifications for the Improvement of Rsoe Avenue from Briggsmore Avenue to Floyd Avenue and authorized the calling for bids, and

WHEREAS, the bids received for the Improvement of Rose Avenue from Biggsmore Avenue to Floyd Avenue were opened at 11:10 A.M. on July 22, 1975 and later tabulated by the Director of Public Works for the consideration of the Council, and

WHEREAS, the Director of Public Works has recommended that the bid of The Flintkote Company in the amount of \$105,976.40 be accepted as the lowest responsible bid.

NOW, THEREFORE, BE IT RESOLVED by the Council of the City of Modesto that the bid of The Flintkote Company in the amount of \$105,976.40 be accepted and the execution of a contract for the completion of the project by the City's designated officials be authorized.

The foregoing resolution was introduced at a regular meeting of the Council of the City of Modesto held on the 28th day of July, 1975, by Councilmember Dunlap , who moved its adoption, which motion being duly seconded by Councilmember Kullijian , was upon roll call carried and the resolution adopted by the following vote:

AYES: Councilmembers: Dunlap, Elliott, Kullijian, Mensinger,  
Newton, Siefkin, Mayor Davies  
NOES: Councilmembers: None  
ABSENT: Councilmembers: None

ATTEST: Pauline P. Stanley  
~~XXXXXXXXXXXXXXXXXXXX~~/City Clerk  
PAULINE P. STANLEY, Acting

MODESTO CITY COUNCIL  
RESOLUTION NO. 75-779

A RESOLUTION ACCEPTING THE CONSTRUCTION OF SURFACE TREATMENT BY THE SLURRY SEAL METHOD, 10TH STREET BETWEEN NEEDHAM AND "G" STREET (Sunrise Slurry Seal Co.)

WHEREAS, a report has been filed by the Director of Public Works that the construction of Surface Treatment by the Slurry Seal Method, 10th Street between Needham St. and "G" Street has been completed by Sunrise Slurry Seal Co.

in accordance with the contract agreement dated June 16, 1975.

NOW, THEREFORE, BE IT RESOLVED that the construction of Surface Treatment by the Slurry Seal Method, 10th St. between Needham Street and "G" Street be accepted from said contractor, Sunrise Slurry Seal Co.

that notice of completion be filed with the Recorder of Stanislaus County and that payment of amounts due in the amount of \$5,602.54 as provided in the contract, be authorized.

The foregoing resolution was introduced at a regular meeting of the Council of the City of Modesto held on the 28th day of July, 1975, by Councilman Dunlap, who moved its adoption, which motion being duly seconded by Councilman Kullijian, was upon roll call carried and the resolution adopted by the following vote:

AYES: Councilmen: Dunlap, Elliott, Kullijian, Mensinger,  
Newton, Siefkin, Mayor Davies

NOES: Councilmen: None

ABSENT: Councilmen: None

ATTEST: Pauline P. Stanley  
~~XXXXXXXXXXXXXXXXXXXX~~ / City Clerk  
PAULINE P. STANLEY, Acting

MODESTO CITY COUNCIL  
RESOLUTION NO. 75-780

A RESOLUTION ORDERING THE WORK OF CONSTRUCTION OF  
ALLEYS IN CERTAIN BLOCKS IN THE CITY OF MODESTO  
(Block No. 832 College/Wellesley - Roseburg/Cecil)

WHEREAS, Chapter 27 of Part 3 of Division 7 of Streets and Highways Code of the State of California establishes a procedure pursuant to which the construction of certain improvements may be required, and

WHEREAS, the Superintendent of Streets did, on July 8,  
1975, order the construction of alleys in certain blocks in the City of Modesto, giving notice requiring the construction of such improvements; and

WHEREAS, the Superintendent of Streets did set the 28th day of July, 1975, at 7:30 o'clock P.M., in the Council Chambers, as the time and place for a hearing for the purpose of passing upon objections or protests, if any, which may be raised by the property owners or other interested persons relating to the proposed work, and

WHEREAS, the Superintendent of Streets has caused notices to be posted and mailed as required by the Streets and Highways Code; and

WHEREAS, at the time set for hearing the protests and objections to the proposed work, the said Council proceeded to hear the same.

NOW, THEREFORE, BE IT RESOLVED by the Council of the City of Modesto as follows:

SECTION 1. All protests and objections of any kind or nature whatsoever to the proposed work as set forth in the notices which are attached hereto, and incorporated by reference herein, are hereby overruled or denied.

SECTION 2. The Superintendent of Streets is hereby directed to proceed with the project as to the properties described in the attached notices in accordance with the provisions of Chapter 27, Part 3, of Division 7 of the Streets and Highways Code of the State of California.

The foregoing resolution was introduced at a regular meeting of the Council of the City of Modesto held on the 28th day of July, 1975, by Councilmember Kullijian, who moved its adoption, which motion being duly seconded by Councilmember Dunlap, was upon roll call carried and the resolution adopted by the following vote:

AYES: Councilmembers: Dunlap, Elliott, Kullijian, Mensinger,  
Newton, Siefkin, Mayor Davies

NOES: Councilmembers: None

ABSENT: Councilmembers: None

ATTEST: Pauline P Stanley  
~~XXXXXXXXXXXXXXXXXXXX~~ City Clerk  
PAULINE P. STANLEY, Acting

Posted  
7-8-75

NOTICE IS HEREBY GIVEN TO:

NAME: Robert and Judith L. Raingruber  
ADDRESS: 1044 Roseburg Avenue (West), Modesto, California

Who is the owner of record of property described as follows:

Lot 1 except the East and West 10 feet of Block 832  
of College Manor Tract as per Map filed July 13, 1938  
in Volume 11 of Maps, Page 45, Stanislaus County Records.

(Stanislaus County Assessor's Parcel No. 002-03 114-0201-001)


That a petition signed by over sixty (60%) percent of the property owners in your block, requesting the improvement of the alley abutting your property has been filed with the City Clerk. Pursuant to the requirement of California Streets and Highways Code Section 5876 and 5879, the Superintendent of Streets of the City of Modesto hereby notifies you to construct or cause to be constructed certain improvements, a description of said improvements, the manner of their construction, and the materials to be used, to be as specified below:

60 lineal feet of 2" A. C. resurfacing abutting said property in Block 832 in the City of Modesto, All of said construction to be in accordance with City of Modesto standards.

The City Council will hear and pass upon objections or protests, if any, which may be raised by any property owner or other interested persons to said construction at 7:30 p.m. on the 28th day of July, 1975, in the City Council Chambers, located in the City Hall, 801 Eleventh Street, Modesto, California.

If construction is not commenced within sixty (60) days, or if construction is not diligently and without interruption prosecuted to completion, the Superintendent of Streets shall cause the construction to be done and the cost of the same shall be a lien on the property.

Dated the 1st day of July, 1975.

  
\_\_\_\_\_  
Ross Campbell  
Superintendent of Streets  
City of Modesto

N O T I C E

OF REQUIRED ALLEY IMPROVEMENT AND HEARING

NOTICE IS HEREBY GIVEN TO:

NAME: Tony and Elvera Nunes

ADDRESS: 1128 Colledge Avenue, Modesto, California

Who is the owner of record of property described as follows:

Lot 2 except the East and West 10 feet of Block 832 of College Manor Tract as per Map filed July 13, 1938 in Volume 11 of Maps, Page 45, Stanislaus County Records.

(Stanislaus County Assessor's Parcel No. 002-03 114-0202-001)


That a petition signed by over sixty (60%) percent of the property owners in your block, requesting the improvement of the alley abutting your property has been filed with the City Clerk. Pursuant to the requirement of California Streets and Highways Code Section 5876 and 5879, the Superintendent of Streets of the City of Modesto hereby notifies you to construct or cause to be constructed certain improvements, a description of said improvements, the manner of their construction, and the materials to be used, to be as specified below:

67 lineal feet of 2" A. C. resurfacing abutting said property in Block 832 in the City of Modesto, all of said construction to be in accordance with City of Modesto standards.

The City Council will hear and pass upon objections or protests, if any, which may be raised by any property owner or other interested persons to said construction at 7:30 p.m. on the 28th day of July, 1975, in the City Council Chambers, located in the City Hall, 801 Eleventh Street, Modesto, California.

If construction is not commenced within sixty (60) days, or if construction is not diligently and without interruption prosecuted to completion, the Superintendent of Streets shall cause the construction to be done and the cost of the same shall be a lien on the property.

Dated the 1st day of July, 19 75.

  
\_\_\_\_\_  
Ross Campbell  
Superintendent of Streets  
City of Modesto

## OF REQUIRED ALLEY IMPROVEMENT AND HEARING

NOTICE IS HEREBY GIVEN TO:

NAME: Donald R. and Mary Ann Roe

ADDRESS: 1124 College Avenue, Modesto, California

Who is the owner of record of property described as follows:

Lot 3 except the East and West 10 feet of Block 832 of College Manor Tract as per Map filed July 13, 1938 in Volume 11 of Maps, Page 45, Stanislaus County Records.

(Stanislaus County Assessor's Parcel No. 002-03 114-0203-001)


That a petition signed by over sixty (60%) percent of the property owners in your block, requesting the improvement of the alley abutting your property has been filed with the City Clerk. Pursuant to the requirement of California Streets and Highways Code Section 5876 and 5879, the Superintendent of Streets of the City of Modesto hereby notifies you to construct or cause to be constructed certain improvements, a description of said improvements, the manner of their construction, and the materials to be used, to be as specified below:

67 lineal feet of 2" A.C. resurfacing abutting said property in Block 832 in the City of Modesto, all of said construction to be in accordance with City of Modesto standards.

The City Council will hear and pass upon objections or protests, if any, which may be raised by any property owner or other interested persons to said construction at 7:30 p.m. on the 28th day of July, 1975, in the City Council Chambers, located in the City Hall, 801 Eleventh Street, Modesto, California.

If construction is not commenced within sixty (60) days, or if construction is not diligently and without interruption prosecuted to completion, the Superintendent of Streets shall cause the construction to be done and the cost of the same shall be a lien on the property.

Dated the 1st day of July, 1975.

  
 \_\_\_\_\_  
 Ross Campbell  
 Superintendent of Streets  
 City of Modesto

N O T I C E

OF REQUIRED ALLEY IMPROVEMENT AND HEARING

NOTICE IS HEREBY GIVEN TO:

NAME: Alice R. Gallian

ADDRESS: 1120 College Avenue, Modesto, California

Who is the owner of record of property described as follows:

Lot 4 except the East and West 10 feet of Block 832 of College Manor Tract as per map filed July 13, 1938 in Volume 11 of Maps, Page 45, Stanislaus County Records.

(Stanislaus County Assessor's Parcel No. 002-03 114-0204-001)


That a petition signed by over sixty (60%) percent of the property owners in your block, requesting the improvement of the alley abutting your property has been filed with the City Clerk. Pursuant to the requirement of California Streets and Highways Code Section 5876 and 5879, the Superintendent of Streets of the City of Modesto hereby notifies you to construct or cause to be constructed certain improvements, a description of said improvements, the manner of their construction, and the materials to be used, to be as specified below:

67 lineal feet of 2" A. C. resurfacing abutting said property in Block 832 in the City of Modesto, all of said construction to be in accordance with City of Modesto standards.

The City Council will hear and pass upon objections or protests, if any, which may be raised by any property owner or other interested persons to said construction at 7:30 p.m. on the 23th day of July, 19 75, in the City Council Chambers, located in the City Hall, 801 Eleventh Street, Modesto, California.

If construction is not commenced within sixty (60) days, or if construction is not diligently and without interruption prosecuted to completion, the Superintendent of Streets shall cause the construction to be done and the cost of the same shall be a lien on the property.

Dated the 1st day of July, 19 75 ..

  
\_\_\_\_\_  
Ross Campbell  
Superintendent of Streets  
City of Modesto

## OF REQUIRED ALLEY IMPROVEMENT AND HEARING

NOTICE IS HEREBY GIVEN TO:

NAME: Edward R. and Anne M. Herman  
ADDRESS: 1116 College Avenue, Modesto, California

Who is the owner of record of property described as follows:

Lot 5 except the East and West 10 feet of Block 832 of College Manor Tract as per Map filed July 13, 1938, in Volume 11 of Maps, Page 45, Stanislaus County Records.

(Stanislaus County Assessor's Parcel No. 002-03 114-0205-001)


That a petition signed by over sixty (60%) percent of the property owners in your block, requesting the improvement of the alley abutting your property has been filed with the City Clerk. Pursuant to the requirement of California Streets and Highways Code Section 5876 and 5879, the Superintendent of Streets of the City of Modesto hereby notifies you to construct or cause to be constructed certain improvements, a description of said improvements, the manner of their construction, and the materials to be used, to be as specified below:

67 lineal feet of 2" A. C. resurfacing abutting said property in Block 832 in the City of Modesto, all of said construction to be in accordance with City of Modesto standards.

The City Council will hear and pass upon objections or protests, if any, which may be raised by any property owner or other interested persons to said construction at 7:30 p.m. on the 28th day of July, 1975, in the City Council Chambers, located in the City Hall, 801 Eleventh Street, Modesto, California.

If construction is not commenced within sixty (60) days, or if construction is not diligently and without interruption prosecuted to completion, the Superintendent of Streets shall cause the construction to be done and the cost of the same shall be a lien on the property.

Dated the 1st day of July, 1975.

  
\_\_\_\_\_  
Ross Campbell  
Superintendent of Streets  
City of Modesto

NOTICE  
OF REQUIRED ALLEY IMPROVEMENT AND HEARING

NOTICE IS HEREBY GIVEN TO:

NAME: Robert and Hila Coleman

ADDRESS: 1112 College Avenue, Modesto, California

Who is the owner of record of property described as follows:

Lot 6 except the East and West 10 feet of Block 832 of College Manor Tract as per Map filed July 13, 1938 in Volume 11 of Maps, Page 45, Stanislaus County Records.

(Stanislaus County Assessor's Parcel No. 002-03 114-0206-001)


That a petition signed by over sixty (60%) percent of the property owners in your block, requesting the improvement of the alley abutting your property has been filed with the City Clerk. Pursuant to the requirement of California Streets and Highways Code Section 5876 and 5879, the Superintendent of Streets of the City of Modesto hereby notifies you to construct or cause to be constructed certain improvements, a description of said improvements, the manner of their construction, and the materials to be used, to be as specified below:

67 lineal feet of 2" A. C. resurfacing abutting said property in Block 832 in the City of Modesto, all of said construction to be in accordance with City of Modesto standards.

The City Council will hear and pass upon objections or protests, if any, which may be raised by any property owner or other interested persons to said construction at 7:30 p.m. on the 28th day of July, 1975, in the City Council Chambers, located in the City Hall, 801 Eleventh Street, Modesto, California..

If construction is not commenced within sixty (60) days, or if construction is not diligently and without interruption prosecuted to completion, the Superintendent of Streets shall cause the construction to be done and the cost of the same shall be a lien on the property.

Dated the 1st day of July, 1975.

  
\_\_\_\_\_  
Ross Campbell  
Superintendent of Streets  
City of Modesto

## OF REQUIRED ALLEY IMPROVEMENT AND HEARING

NOTICE IS HEREBY GIVEN TO:

NAME: Jessie M. Paine  
 ADDRESS: 1103 College Avenue, Modesto, California

Who is the owner of record of property described as follows:

Lot 7 except the East and West 10 feet of Block 832 of College Manor Tract as per map filed June 13, 1938 in Volume 11 of Maps, Page 45, Stanislaus County Records.

(Stanislaus County Assessor's Parcel No. 002-03 114-0207-001)

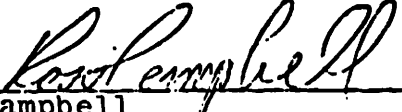
That a petition signed by over sixty (60%) percent of the property owners in your block, requesting the improvement of the alley abutting your property has been filed with the City Clerk. Pursuant to the requirement of California Streets and Highways Code Section 5876 and 5879, the Superintendent of Streets of the City of Modesto hereby notifies you to construct or cause to be constructed certain improvements, a description of said improvements, the manner of their construction, and the materials to be used, to be as specified below:

67 lineal feet of 2" A. C. resurfacing abutting said property in Block 832 in the City of Modesto, all of said construction to be in accordance with City of Modesto standards.

The City Council will hear and pass upon objections or protests, if any, which may be raised by any property owner or other interested persons to said construction at 7:30 p.m. on the 28th day of July, 1975, in the City Council Chambers, located in the City Hall, 801 Eleventh Street, Modesto, California.

If construction is not commenced within sixty (60) days, or if construction is not diligently and without interruption prosecuted to completion, the Superintendent of Streets shall cause the construction to be done and the cost of the same shall be a lien on the property.

Dated the 1st day of July, 19 75.

  
 \_\_\_\_\_  
 Ross Campbell  
 Superintendent of Streets  
 City of Modesto

## OF REQUIRED ALLEY IMPROVEMENT AND HEARING

NOTICE IS HEREBY GIVEN TO:

NAME: William A. Rose  
ADDRESS: 1303 Liberini Ct. , Modesto, California

Who is the owner of record of property described as follows:

Lot 8 except the East and West 10 feet of Block 832 of College Manor Tract as per map filed June 13, 1938 in Volume 11 of Maps, Page 45, Stanislaus County Records.

(Stanislaus County Assessor's Parcel No. 002-03 114-0208-001)


That a petition signed by over sixty (60%) percent of the property owners in your block, requesting the improvement of the alley abutting your property has been filed with the City Clerk. Pursuant to the requirement of California Streets and Highways Code Section 5876 and 5879, the Superintendent of Streets of the City of Modesto hereby notifies you to construct or cause to be constructed certain improvements, a description of said improvements, the manner of their construction, and the materials to be used, to be as specified below:

67 lineal feet of 2" A. C. resurfacing abutting said property in Block 832 in the City of Modesto, all of said construction to be in accordance with City of Modesto standards.

The City Council will hear and pass upon objections or protests, if any, which may be raised by any property owner or other interested persons to said construction at 7:30 p.m. on the 28th day of July, 1975, in the City Council Chambers, located in the City Hall, 801 Eleventh Street, Modesto, California.

If construction is not commenced within sixty (60) days, or if construction is not diligently and without interruption prosecuted to completion, the Superintendent of Streets shall cause the construction to be done and the cost of the same shall be a lien on the property.

Dated the 1st day of July, 1975.

  
\_\_\_\_\_  
Ross Campbell  
Superintendent of Streets  
City of Modesto

N O T I C E

OF REQUIRED ALLEY IMPROVEMENT AND HEARING

NOTICE IS HEREBY GIVEN TO:

NAME: Jean A. and Joseph E. Bearden

ADDRESS: 1033 Cecil Way, Modesto, California

Who is the owner of record of property described as follows:

Lot 9 except the East and West 10 feet of Block 832 of College Manor Tract as per map filed July 13, 1938 in Volume 11 of Maps, Page 45, Stanislaus County Records.

(Stanislaus County Assessor's Parcel No. 002-03 114-0209-001)


That a petition signed by over sixty (60%) percent of the property owners in your block, requesting the improvement of the alley abutting your property has been filed with the City Clerk. Pursuant to the requirement of California Streets and Highways Code Section 5876 and 5879, the Superintendent of Streets of the City of Modesto hereby notifies you to construct or cause to be constructed certain improvements, a description of said improvements, the manner of their construction, and the materials to be used, to be as specified below:

70.4 lineal feet of 2" A. C. resurfacing abutting said property in Block 832 in the City of Modesto, all of said construction to be in accordance with City of Modesto standards.

The City Council will hear and pass upon objections or protests, if any, which may be raised by any property owner or other interested persons to said construction at 7:30 p.m. on the 23th day of July, 1975, in the City Council Chambers, located in the City Hall, 801 Eleventh Street, Modesto, California.

If construction is not commenced within sixty (60) days, or if construction is not diligently and without interruption prosecuted to completion, the Superintendent of Streets shall cause the construction to be done and the cost of the same shall be a lien on the property.

Dated the 1st day of July, 1975.

  
\_\_\_\_\_  
Ross Campbell  
Superintendent of Streets  
City of Modesto

## OF REQUIRED ALLEY IMPROVEMENT AND HEARING

NOTICE IS HEREBY GIVEN TO:

NAME: Albert Henry and Genevieve Simi  
 ADDRESS: 1131 Wellesley Avenue, Modesto, California

Who is the owner of record of property described as follows:

Lot 10 and 11 except the West 10 feet of Block 832 of College Manor Tract as per map filed July 13, 1938 in Volume 11 of Maps, Page 45, Stanislaus County Records.

(Stanislaus County Assessor's Parcel No. 002-03 114-0217-001)

That a petition signed by over sixty (60%) percent of the property owners in your block, requesting the improvement of the alley abutting your property has been filed with the City Clerk. Pursuant to the requirement of California Streets and Highways Code Section 5876 and 5879, the Superintendent of Streets of the City of Modesto hereby notifies you to construct or cause to be constructed certain improvements, a description of said improvements, the manner of their construction, and the materials to be used, to be as specified below:

126.99 lineal feet of 2" A. C. resurfacing abutting said property in Block 832 in the City of Modesto, all of said construction to be in accordance with City of Modesto standards.

The City Council will hear and pass upon objections or protests, if any, which may be raised by any property owner or other interested persons to said construction at 7:30 p.m. on the 23th day of July, 1975, in the City Council Chambers, located in the City Hall, 801 Eleventh Street, Modesto, California.

If construction is not commenced within sixty (60) days, or if construction is not diligently and without interruption prosecuted to completion, the Superintendent of Streets shall cause the construction to be done and the cost of the same shall be a lien on the property.

Dated the 1st day of July, 1975.

  
 \_\_\_\_\_  
 Ross Campbell  
 Superintendent of Streets  
 City of Modesto

NOTICE  
OF REQUIRED ALLEY IMPROVEMENT AND HEARING

NOTICE IS HEREBY GIVEN TO:

NAME: Donald S. and Rosemary A. Hawkins  
ADDRESS: 1125 Wellesley Avenue, Modesto, California

Who is the owner of record of property described as follows:

Lot 12 except the West 10 feet of Block 832 of College Manor Tract as per Map filed July 13, 1938 in Volume 11 of Maps, Page 45, Stanislaus County Records.

(Stanislaus County Assessor's Parcel No. 002-03 114-0216-001)


That a petition signed by over sixty (60%) percent of the property owners in your block, requesting the improvement of the alley abutting your property has been filed with the City Clerk. Pursuant to the requirement of California Streets and Highways Code Section 5876 and 5879, the Superintendent of Streets of the City of Modesto hereby notifies you to construct or cause to be constructed certain improvements, a description of said improvements, the manner of their construction, and the materials to be used, to be as specified below:

67 lineal feet of 2" A. C. resurfacing abutting said property in Block 832 in the City of Modesto, all of said construction to be in accordance with City of Modesto standards.

The City Council will hear and pass upon objections or protests, if any, which may be raised by any property owner or other interested persons to said construction at 7:30 p.m. on the 23rd day of July, 1975, in the City Council Chambers, located in the City Hall, 801 Eleventh Street, Modesto, California.

If construction is not commenced within sixty (60) days, or if construction is not diligently and without interruption prosecuted to completion, the Superintendent of Streets shall cause the construction to be done and the cost of the same shall be a lien on the property.

Dated the 1st day of July, 1975.

  
\_\_\_\_\_  
Ross Campbell  
Superintendent of Streets  
City of Modesto

## OF REQUIRED ALLEY IMPROVEMENT AND HEARING

NOTICE IS HEREBY GIVEN TO:

NAME: James and Eileen H. Van Parks  
 ADDRESS: 1121 Wellesley Ave., Modesto, California

Who is the owner of record of property described as follows:

Lot 13 except the West 8 feet of Block 832 of College  
 Manor Tract as per map filed July 13 1938 in Volume  
 11 of Maps, Page 45, Stanislaus County Records.

(Stanislaus County Assessor's Parcel No. 002-03 114-0215-001)


That a petition signed by over sixty (60%) percent of the property owners in your block, requesting the improvement of the alley abutting your property has been filed with the City Clerk. Pursuant to the requirement of California Streets and Highways Code Section 5876 and 5879, the Superintendent of Streets of the City of Modesto hereby notifies you to construct or cause to be constructed certain improvements, a description of said improvements, the manner of their construction, and the materials to be used, to be as specified below:

67 lineal feet of 2" A. C. resurfacing abutting said property in Block 832 in the City of Modesto, all of said construction to be in accordance with City of Modesto standards.

The City Council will hear and pass upon objections or protests, if any, which may be raised by any property owner or other interested persons to said construction at 7:30 p.m. on the 28th day of July, 1975, in the City Council Chambers, located in the City Hall, 801 Eleventh Street, Modesto, California.

If construction is not commenced within sixty (60) days, or if construction is not diligently and without interruption prosecuted to completion, the Superintendent of Streets shall cause the construction to be done and the cost of the same shall be a lien on the property.

Dated the 1st day of July, 1975.

  
 Ross Campbell  
 Superintendent of Streets  
 City of Modesto

N O T I C E

OF REQUIRED ALLEY IMPROVEMENT AND HEARING

NOTICE IS HEREBY GIVEN TO:

NAME: Frank I. and Marjorie Barmettlor

ADDRESS: 1117 Wellesley Ave., Modesto, California

Who is the owner of record of property described as follows:

Lot 14 except the West 10 feet of Block 832 of College Manor Tract as per Map filed July 13, 1938 in Volume 11 of Maps, Page 45, Stanislaus County Records.

(Stanislaus County Assessor's Parcel No. 002-03 114-0234-001)


That a petition signed by over sixty (60%) percent of the property owners in your block, requesting the improvement of the alley abutting your property has been filed with the City Clerk. Pursuant to the requirement of California Streets and Highways Code Section 5876 and 5879, the Superintendent of Streets of the City of Modesto hereby notifies you to construct or cause to be constructed certain improvements, a description of said improvements, the manner of their construction, and the materials to be used, to be as specified below:

75 lineal feet of 2" A. C. resurfacing abutting said property in Block 832 in the City of Modesto, all of said construction to be in accordance with City of Modesto standards.

The City Council will hear and pass upon objections or protests, if any, which may be raised by any property owner or other interested persons to said construction at 7:30 p.m. on the 23rd day of July, 1975, in the City Council Chambers, located in the City Hall, 801 Eleventh Street, Modesto, California.

If construction is not commenced within sixty (60) days, or if construction is not diligently and without interruption prosecuted to completion, the Superintendent of Streets shall cause the construction to be done and the cost of the same shall be a lien on the property.

Dated the 1st day of July, 19 75.

  
\_\_\_\_\_  
Ross Campbell  
Superintendent of Streets  
City of Modesto

## OF REQUIRED ALLEY IMPROVEMENT AND HEARING

NOTICE IS HEREBY GIVEN TO:

NAME: Kenneth L. and Carol E. Anderson

ADDRESS: 1111 Wellesley Avenue, Modesto, California

Who is the owner of record of property described as follows:

Lot 15 and 16 except the West 10 feet of Block 832 of College Manor Tract as per map filed July 13, 1938 in Volume 11, of Maps, Page 45, Stanislaus County Records.

(Stanislaus County Assessor's Parcel No. 002-03 114-0212-001)

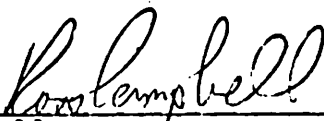
That a petition signed by over sixty (60%) percent of the property owners in your block, requesting the improvement of the alley abutting your property has been filed with the City Clerk. Pursuant to the requirement of California Streets and Highways Code Section 5876 and 5879, the Superintendent of Streets of the City of Modesto hereby notifies you to construct or cause to be constructed certain improvements, a description of said improvements, the manner of their construction, and the materials to be used, to be as specified below:

117.5 lineal feet of 2" A.C. resurfacing abutting said property in Block 832 in the City of Modesto, all of said construction to be in accordance with City of Modesto standards.

The City Council will hear and pass upon objections or protests, if any, which may be raised by any property owner or other interested persons to said construction at 7:30 p.m. on the 28th day of July, 1975, in the City Council Chambers, located in the City Hall, 801 Eleventh Street, Modesto, California.

If construction is not commenced within sixty (60) days, or if construction is not diligently and without interruption prosecuted to completion, the Superintendent of Streets shall cause the construction to be done and the cost of the same shall be a lien on the property.

Dated the 1st day of July, 19 75.

  
 \_\_\_\_\_  
 Ross Campbell  
 Superintendent of Streets  
 City of Modesto

## OF REQUIRED ALLEY IMPROVEMENT AND HEARING

NOTICE IS HEREBY GIVEN TO:

NAME: Lawrence M. Aileen R. Jaffa  
 ADDRESS: 1105 Wellesley Avenue, Modesto, California

Who is the owner of record of property described as follows:

Lot 17 except the West 10 feet of Block 832 of College Manor Tract as per map filed July 13, 1938 in Volume 11 of Maps, Page 45, Stanislaus County Records.

(Stanislaus County Assessor's Parcel No. 002-03 114-0211-001)

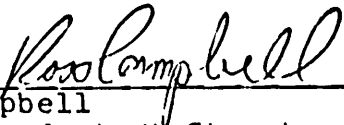
That a petition signed by over sixty (60%) percent of the property owners in your block, requesting the improvement of the alley abutting your property has been filed with the City Clerk. Pursuant to the requirement of California Streets and Highways Code Section 5876 and 5879, the Superintendent of Streets of the City of Modesto hereby notifies you to construct or cause to be constructed certain improvements, a description of said improvements, the manner of their construction, and the materials to be used, to be as specified below:

75.5 lineal feet of 2" A.C. resurfacing abutting said property in Block 832 in the City of Modesto, all of said construction to be in accordance with City of Modesto standards.

The City Council will hear and pass upon objections or protests, if any, which may be raised by any property owner or other interested persons to said construction at 7:30 p.m. on the 28th day of July, 19 75, in the City Council Chambers, located in the City Hall, 801 Eleventh Street, Modesto, California.

If construction is not commenced within sixty (60) days; or if construction is not diligently and without interruption prosecuted to completion, the Superintendent of Streets shall cause the construction to be done and the cost of the same shall be a lien on the property.

Dated the 1st day of July, 19 75.

  
 \_\_\_\_\_  
 Ross Campbell  
 Superintendent of Streets  
 City of Modesto

## OF REQUIRED ALLEY IMPROVEMENT AND HEARING

NOTICE IS HEREBY GIVEN TO:

NAME: Manuel and Isable G. Nino  
ADDRESS: 1029 Cecil Way, Modesto, California

Who is the owner of record of property described as follows:

Lot 18 except the West 10 feet of Block 832 of College Manor Tract as per Map filed July 13, 1938 in Volume 11 of Maps, Page 45, Stanislaus County Records.

(Stanislaus County Assessor's Parcel No. 002-03 114-0210-001)


That a petition signed by over sixty (60%) percent of the property owners in your block, requesting the improvement of the alley abutting your property has been filed with the City Clerk. Pursuant to the requirement of California Streets and Highways Code Section 5876 and 5879, the Superintendent of Streets of the City of Modesto hereby notifies you to construct or cause to be constructed certain improvements, a description of said improvements, the manner of their construction, and the materials to be used, to be as specified below:

70.4 lineal feet of 2" A. C. resurfacing abutting said property in Block 832 in the City of Modesto, all of said construction to be in accordance with City of Modesto standards.

The City Council will hear and pass upon objections or protests, if any, which may be raised by any property owner or other interested persons to said construction at 7:30 p.m. on the 28th day of July, 1975, in the City Council Chambers, located in the City Hall, 801 Eleventh Street, Modesto, California.

If construction is not commenced within sixty (60) days, or if construction is not diligently and without interruption prosecuted to completion, the Superintendent of Streets shall cause the construction to be done and the cost of the same shall be a lien on the property.

Dated the 1st day of July, 19 75.

  
\_\_\_\_\_  
Ross Campbell  
Superintendent of Streets  
City of Modesto

MODESTO CITY COUNCIL  
RESOLUTION NO. 75-781

A RESOLUTION ORDERING THE WORK OF CONSTRUCTION OF  
ALLEYS IN CERTAIN BLOCKS IN THE CITY OF MODESTO  
(Block No. 456 W. Morris/Stoddard - Myrtle/Olive)

WHEREAS, Chapter 27 of Part 3 of Division 7 of Streets and Highways Code of the State of California establishes a procedure pursuant to which the construction of certain improvements may be required, and

WHEREAS, the Superintendent of Streets did, on July 8,  
1975, order the construction of alleys in certain blocks in the City of Modesto, giving notice requiring the construction of such improvements; and

WHEREAS, the Superintendent of Streets did set the 28th day of July, 1975, at 7:30 o'clock P.M., in the Council Chambers, as the time and place for a hearing for the purpose of passing upon objections or protests, if any, which may be raised by the property owners or other interested persons relating to the proposed work, and

WHEREAS, the Superintendent of Streets has caused notices to be posted and mailed as required by the Streets and Highways Code; and

WHEREAS, at the time set for hearing the protests and objections to the proposed work, the said Council proceeded to hear the same.

NOW, THEREFORE, BE IT RESOLVED by the Council of the City of Modesto as follows:

SECTION 1. All protests and objections of any kind or nature whatsoever to the proposed work as set forth in the notices which are attached hereto, and incorporated by reference herein, are hereby overruled or denied.

SECTION 2. The Superintendent of Streets is hereby directed to proceed with the project as to the properties described in the attached notices in accordance with the provisions of Chapter 27, Part 3, of Division 7 of the Streets and Highways Code of the State of California.

The foregoing resolution was introduced at a regular meeting of the Council of the City of Modesto held on the 28th day of July, 1975, by Councilman Kullijian, who moved its adoption, which motion being duly seconded by Councilman Dunlap, was upon roll call carried and the resolution adopted by the following vote:

AYES: Councilmen: Dunlap, Elliott, Kullijian, Mensinger,  
Newton, Siefkin, Mayor Davies

NOES: Councilmen: None

ABSENT: Councilmen: None

ATTEST: Pauline P. Stanley  
~~XXXXXXXXXXXXXXXXXX~~/City Clerk  
PAULINE P. STANLEY, Acting

## OF REQUIRED ALLEY IMPROVEMENT AND HEARING

NOTICE IS HEREBY GIVEN TO:

NAME: James A. Spoonmore  
 ADDRESS: 447 N. Olive Avenue

Who is the owner of record of property described as follows:

Lot 1-2 and the North 10 feet of Lot 3 of Block 456 of City of Modesto as per map filed December 21, 1942 in Volume 15 of Maps, Page 465, Stanislaus County Records.

(Stanislaus County Assessor's Parcel No. 002-01-109-0444-001)

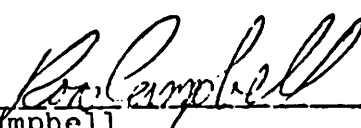
That a petition signed by over sixty (60%) percent of the property owners in your block, requesting the improvement of the alley abutting your property has been filed with the City Clerk. Pursuant to the requirement of California Streets and Highways Code Section 5876 and 5879, the Superintendent of Streets of the City of Modesto hereby notifies you to construct or cause to be constructed certain improvements, a description of said improvements, the manner of their construction, and the materials to be used, to be as specified below:

60 lineal feet of 2" A. C. resurfacing abutting said property in Block 456 in the City of Modesto, all of said construction to be in accordance with City of Modesto standards.

The City Council will hear and pass upon objections or protests, if any, which may be raised by any property owner or other interested persons to said construction at 7:30 p.m. on the 28th day of July, 19 75, in the City Council Chambers, located in the City Hall, 801 Eleventh Street, Modesto, California.

If construction is not commenced within sixty (60) days, or if construction is not diligently and without interruption prosecuted to completion, the Superintendent of Streets shall cause the construction to be done and the cost of the same shall be a lien on the property.

Dated the 27th day of June, 19 75.

  
 \_\_\_\_\_  
 Ross Campbell  
 Superintendent of Streets  
 City of Modesto

## OF REQUIRED ALLEY IMPROVEMENT AND HEARING

NOTICE IS HEREBY GIVEN TO:

NAME: Mark W. and Lisa L. Meier  
 ADDRESS: 439 N. Olive Avenue

Who is the owner of record of property described as follows:

Lot 4 and the North 15 feet of Lot 5 and the South 15 feet of Lot 3 of Block 456 of City of Modesto as per map filed December 21, 1942 in Volume 15 of Maps, Page 465, Stanislaus County Records.

(Stanislaus County Assessor's Parcel No. 002-01 109-0443-001)


That a petition signed by over sixty (60%) percent of the property owners in your block, requesting the improvement of the alley abutting your property has been filed with the City Clerk. Pursuant to the requirement of California Streets and Highways Code Section 5876 and 5879, the Superintendent of Streets of the City of Modesto hereby notifies you to construct or cause to be constructed certain improvements, a description of said improvements, the manner of their construction, and the materials to be used, to be as specified below:

55 lineal feet of 2" A. C. resurfacing abutting said property in Block 456 in the City of Modesto, all of said construction to be in accordance with City of Modesto standards.

The City Council will hear and pass upon objections or protests, if any, which may be raised by any property owner or other interested persons to said construction at 7:30 p.m. on the 28th day of July, 19 75, in the City Council Chambers, located in the City Hall, 801 Eleventh Street, Modesto, California.

If construction is not commenced within sixty (60) days, or if construction is not diligently and without interruption prosecuted to completion, the Superintendent of Streets shall cause the construction to be done and the cost of the same shall be a lien on the property.

Dated the 27th day of June, 19 75.

  
 \_\_\_\_\_  
 Ross Campbell  
 Superintendent of Streets  
 City of Modesto

N O T I C E

OF REQUIRED ALLEY IMPROVEMENT AND HEARING

NOTICE IS HEREBY GIVEN TO:

NAME: William R. Mensinger  
ADDRESS: 435 N. Olive Avenue

Who is the owner of record of property described as follows:

Lot 6 and the North 20 feet of Lot 7 and the South 10 feet of Lot 5 of Block 456 of City of Modesto as per map filed December 21, 1942 in Volume 15 of Maps, Page 465, Stanislaus County Records.

(Stanislaus County Assessor's Parcel No. 002-01 109-0442-001)


That a petition signed by over sixty (60%) percent of the property owners in your block, requesting the improvement of the alley abutting your property has been filed with the City Clerk. Pursuant to the requirement of California Streets and Highways Code Section 5876 and 5879, the Superintendent of Streets of the City of Modesto hereby notifies you to construct or cause to be constructed certain improvements, a description of said improvements, the manner of their construction, and the materials to be used, to be as specified below:

55 lineal feet of 2" A. C. resurfacing abutting said property in Block 456 of City of Modesto, all of said construction to be in accordance with City of Modesto standards.

The City Council will hear and pass upon objections or protests, if any, which may be raised by any property owner or other interested persons to said construction at 7:30 p.m. on the 28th day of July, 19 75, in the City Council Chambers, located in the City Hall, 801 Eleventh Street, Modesto, California.

If construction is not commenced within sixty (60) days, or if construction is not diligently and without interruption prosecuted to completion, the Superintendent of Streets shall cause the construction to be done and the cost of the same shall be a lien on the property.

Dated the 27th day of June, 19 75.

  
\_\_\_\_\_  
Ross Campbell  
Superintendent of Streets  
City of Modesto

N O T I C E

OF REQUIRED ALLEY IMPROVEMENT AND HEARING

NOTICE IS HEREBY GIVEN TO:

NAME: Robert M. and Jane Disney

ADDRESS: 429 N. Olive Avenue

Who is the owner of record of property described as follows:

Lot 8-9 and the South 5 feet of Lot 7 of Block 456 of City of Modesto as per map filed December 21, 1942 in Volume 15 of Maps, Page 465, Stanislaus County Records.

(Stanislaus County Assessor's parcel No. 002-01 109-0441-001)


That a petition signed by over sixty (60%) percent of the property owners in your block, requesting the improvement of the alley abutting your property has been filed with the City Clerk. Pursuant to the requirement of California Streets and Highways Code Section 5876 and 5879, the Superintendent of Streets of the City of Modesto hereby notifies you to construct or cause to be constructed certain improvements, a description of said improvements, the manner of their construction, and the materials to be used, to be as specified below:

55 lineal feet of 2" A. C. resurfacing abuttins said property in Block 456 in the City of Modesto, all of said construction to be in accordance with City of Modesto standards.

The City Council will hear and pass upon objections or protests, if any, which may be raised by any property owner or other interested persons to said construction at 7:30 p.m. on the 28th day of July, 1975, in the City Council Chambers, located in the City Hall, 801 Eleventh Street, Modesto, California.

If construction is not commenced within sixty (60) days, or if construction is not diligently and without interruption prosecuted to completion, the Superintendent of Streets shall cause the construction to be done and the cost of the same shall be a lien on the property.

Dated the 27th day of June, 1975.

  
\_\_\_\_\_  
Ross Campbell  
Superintendent of Streets  
City of Modesto

N O T I C E

OF REQUIRED ALLEY IMPROVEMENT AND HEARING

NOTICE IS HEREBY GIVEN TO:

NAME: Jack K. and Venus R. Rosevear  
ADDRESS: 425 N. Olive Avenue

Who is the owner of record of property described as follows:

Lot 10-11 of Block 456 of City of Modesto as per map filed December 21, 1942 in Volume 15 of Maps, Page 465, Stanislaus County Records.

(Stanislaus County Assessor's Parcel No. 002-01 109-0440-001)

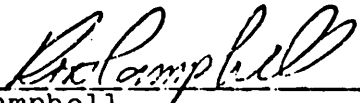
That a petition signed by over sixty (60%) percent of the property owners in your block, requesting the improvement of the alley abutting your property has been filed with the City Clerk. Pursuant to the requirement of California Streets and Highways Code Section 5876 and 5879, the Superintendent of Streets of the City of Modesto hereby notifies you to construct or cause to be constructed certain improvements, a description of said improvements, the manner of their construction, and the materials to be used, to be as specified below:

50 lineal feet of 2" A. C. resurfacing abutting said property in Block 456 in the City of Modesto, all of said construction to be in accordance with City of Modesto standards.

The City Council will hear and pass upon objections or protests, if any, which may be raised by any property owner or other interested persons to said construction at 7:30 p.m. on the 28th day of July, 1975, in the City Council Chambers, located in the City Hall, 801 Eleventh Street, Modesto, California.

If construction is not commenced within sixty (60) days, or if construction is not diligently and without interruption prosecuted to completion, the Superintendent of Streets shall cause the construction to be done and the cost of the same shall be a lien on the property.

Dated the 27th day of June, 1975.

  
\_\_\_\_\_  
Ross Campbell  
Superintendent of Streets  
City of Modesto

OF REQUIRED ALLEY IMPROVEMENT AND HEARING

NOTICE IS HEREBY GIVEN TO:

NAME: Adrian A. and F. Sue Lopez.  
ADDRESS: 421 N. Olive

Who is the owner of record of property described as follows:

Lot 12-13 of Block 456 of City of Modesto as per map filed December 21, 1942 in Volume 15 of Maps, Page 465, Stanislaus County Records.

(Stanislaus County Assessor's Parcel No. 002-01 109-0439-001)


That a petition signed by over sixty (60%) percent of the property owners in your block, requesting the improvement of the alley abutting your property has been filed with the City Clerk. Pursuant to the requirement of California Streets and Highways Code Section 5876 and 5879, the Superintendent of Streets of the City of Modesto hereby notifies you to construct or cause to be constructed certain improvements, a description of said improvements, the manner of their construction, and the materials to be used, to be as specified below:

50 lineal feet of 2" A. C. resurfacing abutting said property in Block 456 in the City of Modesto, all of said construction to be in accordance with City of Modesto standards.

The City Council will hear and pass upon objections or protests, if any, which may be raised by any property owner or other interested persons to said construction at 7:30 p.m. on the 28th day of July, 1975, in the City Council Chambers, located in the City Hall, 801 Eleventh Street, Modesto, California.

If construction is not commenced within sixty (60) days, or if construction is not diligently and without interruption prosecuted to completion, the Superintendent of Streets shall cause the construction to be done and the cost of the same shall be a lien on the property.

Dated the 27th day of June, 1975.

  
\_\_\_\_\_  
Ross Campbell  
Superintendent of Streets  
City of Modesto

N O T I C E

OF REQUIRED ALLEY IMPROVEMENT AND HEARING

NOTICE IS HEREBY GIVEN TO:

NAME: Isabelle G. Fairchilds

ADDRESS: 417 N. Olive

Who is the owner of record of property described as follows:

Lot 14-15 of Block 456 of City of Modesto as per Map filed December 21, 1942 in Volume 15 of Maps, Page 465, Stanislaus County Records.

(Stanislaus County Assessor's Parcel No. 002-01 109-0438-001)


That a petition signed by over sixty (60%) percent of the property owners in your block, requesting the improvement of the alley abutting your property has been filed with the City Clerk. Pursuant to the requirement of California Streets and Highways Code Section 5876 and 5879, the Superintendent of Streets of the City of Modesto hereby notifies you to construct or cause to be constructed certain improvements, a description of said improvements, the manner of their construction, and the materials to be used, to be as specified below:

50 lineal feet of 2" A. C. resurfacing abutting said property in Block 456 in the City of Modesto, all of said construction to be in accordance with City of Modesto standards.

The City Council will hear and pass upon objections or protests, if any, which may be raised by any property owner or other interested persons to said construction at 7:30 p.m. on the 28th day of July, 1975, in the City Council Chambers, located in the City Hall, 801 Eleventh Street, Modesto, California.

If construction is not commenced within sixty (60) days, or if construction is not diligently and without interruption prosecuted to completion, the Superintendent of Streets shall cause the construction to be done and the cost of the same shall be a lien on the property.

Dated the 27th day of June, 1975.

  
\_\_\_\_\_  
Ross Campbell  
Superintendent of Streets  
City of Modesto

N O T I C E

OF REQUIRED ALLEY IMPROVEMENT AND HEARING

NOTICE IS HEREBY GIVEN TO:

NAME: Wilson Harris

ADDRESS: 415 N. Olive

Who is the owner of record of property described as follows:

Lot 16-17 of Block 456 of City of Modesto as per Map filed December 21, 1942 in Volume 15 of Maps, Page 465, Stanislaus County Records.

(Stanislaus County Assessor's Parcel No. 002-01 109-0437-001)


That a petition signed by over sixty (60%) percent of the property owners in your block, requesting the improvement of the alley abutting your property has been filed with the City Clerk. Pursuant to the requirement of California Streets and Highways Code Section 5876 and 5879, the Superintendent of Streets of the City of Modesto hereby notifies you to construct or cause to be constructed certain improvements, a description of said improvements, the manner of their construction, and the materials to be used, to be as specified below:

50 lineal feet of 2" A. C. resurfacing abutting said property in Block 456 in the City of Modesto, all of said construction to be in accordance with City of Modesto standards.

The City Council will hear and pass upon objections or protests, if any, which may be raised by any property owner or other interested persons to said construction at 7:30 p.m. on the 28th day of July, 1975, in the City Council Chambers, located in the City Hall, 801 Eleventh Street, Modesto, California.

If construction is not commenced within sixty (60) days, or if construction is not diligently and without interruption prosecuted to completion, the Superintendent of Streets shall cause the construction to be done and the cost of the same shall be a lien on the property.

Dated the 27th day of June, 1975.

  
\_\_\_\_\_  
Ross Campbell  
Superintendent of Streets  
City of Modesto

N O T I C E

OF REQUIRED ALLEY IMPROVEMENT AND HEARING

NOTICE IS HEREBY GIVEN TO:

NAME: Martin L. and Lynae M. Greenwood and Josephine Ruffino  
ADDRESS: 411 N. Olive

Who is the owner of record of property described as follows:

Lot 18-19 of Block 456 of City of Modesto as per Map filed December 21, 1942 in Volume 15 of Maps, Page 465, Stanislaus County Records.

(Stanislaus County Assessor's Parcel No. 002-01 109-0436-001)


That a petition signed by over sixty (60%) percent of the property owners in your block, requesting the improvement of the alley abutting your property has been filed with the City Clerk. Pursuant to the requirement of California Streets and Highways Code Section 5876 and 5879, the Superintendent of Streets of the City of Modesto hereby notifies you to construct or cause to be constructed certain improvements, a description of said improvements, the manner of their construction, and the materials to be used, to be as specified below:

50 lineal feet of 2" A.C. resurfacing abutting said property in Block 456 in the City of Modesto, all of said construction to be in accordance with City of Modesto standards.

The City Council will hear and pass upon objections or protests, if any, which may be raised by any property owner or other interested persons to said construction at 7:30 p.m. on the 28th day of July, 19 75, in the City Council Chambers, located in the City Hall, 801 Eleventh Street, Modesto, California.

If construction is not commenced within sixty (60) days, or if construction is not diligently and without interruption prosecuted to completion, the Superintendent of Streets shall cause the construction to be done and the cost of the same shall be a lien on the property.

Dated the 27th day of June, 19 75.

  
\_\_\_\_\_  
Ross Campbell  
Superintendent of Streets  
City of Modesto

N O T I C E

OF REQUIRED ALLEY IMPROVEMENT AND HEARING

NOTICE IS HEREBY GIVEN TO:

NAME: R. S. and Carol Kinzey

ADDRESS: 407 N. Olive

Who is the owner of record of property described as follows:

Lot 20-21 of Block 456 of City of Modesto as per Map filed December 21, 1942 in Volume 15 of Maps, Page 465, Stanislaus County Records.

(Stanislaus County Assessor's Parcel No. 002-01 109 0435-001)


That a petition signed by over sixty (60%) percent of the property owners, in your block, requesting the improvement of the alley abutting your property has been filed with the City Clerk. Pursuant to the requirement of California Streets and Highways Code Section 5876 and 5879, the Superintendent of Streets of the City of Modesto hereby notifies you to construct or cause to be constructed certain improvements, a description of said improvements, the manner of their construction, and the materials to be used, to be as specified below:

123.27 lineal feet of 2" A. C. resurfacing abutting said property in Block 456 in the City of Modesto, all of said construction to be in accordance with City of Modesto standards.

The City Council will hear and pass upon objections or protests, if any, which may be raised by any property owner or other interested persons to said construction at 7:30 p.m. on the 23th day of July, 1975, in the City Council Chambers, located in the City Hall, 801 Eleventh Street, Modesto, California.

If construction is not commenced within sixty (60) days, or if construction is not diligently and without interruption prosecuted to completion, the Superintendent of Streets shall cause the construction to be done and the cost of the same shall be a lien on the property.

Dated the 27th day of June, 1975.

  
\_\_\_\_\_  
Ross Campbell  
Superintendent of Streets  
City of Modesto

N O T I C E

OF REQUIRED ALLEY IMPROVEMENT AND HEARING

NOTICE IS HEREBY GIVEN TO:

NAME: Charles C. and Eva D. Forsyth  
 ADDRESS: 400 Myrtle Avenue

Who is the owner of record of property described as follows:

Lot 22-23 of Block 456 of City of Modesto as per Map filed December 21, 1942 in Volume 15 of Maps, Page 465, Stanislaus County REcords.

(Stanislaus County Assessor's Parcel No. 002-01 109-0434-001)


That a petition signed by over sixty (60%) percent of the property owners in your block, requesting the improvement of the alley abutting your property has been filed with the City Clerk. Pursuant to the requirement of California Streets and Highways Code Section 5876 and 5879, the Superintendent of Streets of the City of Modesto hereby notifies you to construct or cause to be constructed certain improvements, a description of said improvements, the manner of their construction, and the materials to be used, to be as specified below:

48.29 lineal feet of 2" A. C. resurfacing abutting said property in Block 456 in the City of Modesto, all of said construction to be in accordance with City of Modesto standards.

The City Council will hear and pass upon objections or protests, if any, which may be raised by any property owner or other interested persons to said construction at 7:30 p.m. on the 28th day of July, 19 75, in the City Council Chambers, located in the City Hall, 801 Eleventh Street, Modesto, California.

If construction is not commenced within sixty (60) days, or if construction is not diligently and without interruption prosecuted to completion, the Superintendent of Streets shall cause the construction to be done and the cost of the same shall be a lien on the property.

Dated the 27th day of June, 19 75.

  
 \_\_\_\_\_  
 Ross Campbell  
 Superintendent of Streets  
 City of Modesto

OF REQUIRED ALLEY IMPROVEMENT AND HEARING

NOTICE IS HEREBY GIVEN TO:

NAME: Thomas K. and Pat Beard

ADDRESS: 406 Myrtle Avenue

Who is the owner of record of property described as follows:

Lot 24-25 of Block 456 of City of Modesto as per Map filed December 21, 1942 in Volume 15 of Maps, Page 465, Stanislaus County Records.

(Stanislaus County Assessor's Parcel No. 002-01 109-0433-001)


That a petition signed by over sixty (60%) percent of the property owners in your block, requesting the improvement of the alley abutting your property has been filed with the City Clerk. Pursuant to the requirement of California Streets and Highways Code Section 5876 and 5879, the Superintendent of Streets of the City of Modesto hereby notifies you to construct or cause to be constructed certain improvements, a description of said improvements, the manner of their construction, and the materials to be used, to be as specified below:

50 lineal feet of 2" A.C. resurfacing abutting said property in Block 456 in the City of Modesto, all of said construction to be in accordance with City of Modesto standards.

The City Council will hear and pass upon objections or protests, if any, which may be raised by any property owner or other interested persons to said construction at 7:30 p.m. on the 28th day of July, 19 75, in the City Council Chambers, located in the City Hall, 801 Eleventh Street, Modesto, California.

If construction is not commenced within sixty (60) days, or if construction is not diligently and without interruption prosecuted to completion, the Superintendent of Streets shall cause the construction to be done and the cost of the same shall be a lien on the property.

Dated the 27th day of June, 19 75.

  
\_\_\_\_\_  
Ross Campbell  
Superintendent of Streets  
City of Modesto

## OF REQUIRED ALLEY IMPROVEMENT AND HEARING

NOTICE IS HEREBY GIVEN TO:

NAME: Clarence T. and Mabel A. Johnson  
 ADDRESS: 410 Myrtle Avenue

Who is the owner of record of property described as follows:

Lot 26-27 and the South 5 feet of Lot 28 of Block 456 of City of Modesto as per Map filed December 21, 1942 in Volume 15 of Maps, Page 465, Stanislaus County Records.

(Stanislaus County Assessor's Parcel No. 002-01 109-0432-001)


That a petition signed by over sixty (60%) percent of the property owners in your block, requesting the improvement of the alley abutting your property has been filed with the City Clerk. Pursuant to the requirement of California Streets and Highways Code Section 5876 and 5879, the Superintendent of Streets of the City of Modesto hereby notifies you to construct or cause to be constructed certain improvements, a description of said improvements, the manner of their construction, and the materials to be used, to be as specified below:

55 lineal feet of 2" A. C. resurfacing abutting said property in Block 456 of the City of Modesto, all of said construction to be in accordance with City of Modesto standards.

The City Council will hear and pass upon objections or protests, if any, which may be raised by any property owner or other interested persons to said construction at 7:30 p.m. on the 28th day of July, 19 75, in the City Council Chambers, located in the City Hall, 801 Eleventh Street, Modesto, California.

If construction is not commenced within sixty (60) days, or if construction is not diligently and without interruption prosecuted to completion, the Superintendent of Streets shall cause the construction to be done and the cost of the same shall be a lien on the property.

Dated the 27th day of June, 19 75.

  
 \_\_\_\_\_  
 Ross Campbell  
 Superintendent of Streets  
 City of Modesto

N O T I C E

OF REQUIRED ALLEY IMPROVEMENT AND HEARING

NOTICE IS HEREBY GIVEN TO:

NAME: Myron and Geraldine M. Moyle  
ADDRESS: 416 Myrtle Avenue

Who is the owner of record of property described as follows:

Lot 29 and the South 12.5 feet of Lot 30 and the North 20 feet of Lot 28 of Block 456 of City of Modesto as per map filed December 21, 1942 in Volume 15 of Maps, Page 465, Stanislaus County Records.

(Stanislaus County Assessor's Parcel No. 002-01 109-0431-001)


That a petition signed by over sixty (60%) percent of the property owners in your block, requesting the improvement of the alley abutting your property has been filed with the City Clerk. Pursuant to the requirement of California Streets and Highways Code Section 5876 and 5879, the Superintendent of Streets of the City of Modesto hereby notifies you to construct or cause to be constructed certain improvements, a description of said improvements, the manner of their construction, and the materials to be used, to be as specified below:

57.5 lineal feet of 2" A.C. resurfacing abutting said property in Block 456 in the City of Modesto, all of said construction to be in accordance with City of Modesto standards.

The City Council will hear and pass upon objections or protests, if any, which may be raised by any property owner or other interested persons to said construction at 7:30 p.m. on the 28th day of July, 19 75, in the City Council Chambers, located in the City Hall, 801 Eleventh Street, Modesto, California.

If construction is not commenced within sixty (60) days, or if construction is not diligently and without interruption prosecuted to completion, the Superintendent of Streets shall cause the construction to be done and the cost of the same shall be a lien on the property.

Dated the 27th day of June, 19 75.

  
\_\_\_\_\_  
Ross Campbell  
Superintendent of Streets  
City of Modesto

N O T I C E

OF REQUIRED ALLEY IMPROVEMENT AND HEARING

NOTICE IS HEREBY GIVEN TO:

NAME: Marion H. and Gladys Peterson

ADDRESS: 420 Myrtle Avenue

Who is the owner of record of property described as follows:

Lot 31 and the South 20 feet of 32 and the North 12.5 feet of Lot 30 of Block 456 of City of Modesto as per map filed December 21, 1942 in Volume 15 of Maps, Page 465 Stanislaus County Records.

(Stanislaus County Assessor's No. 002-01 109 0430-001)


That a petition signed by over sixty (60%) percent of the property owners in your block, requesting the improvement of the alley abutting your property has been filed with the City Clerk. Pursuant to the requirement of California Streets and Highways Code Section 5876 and 5879, the Superintendent of Streets of the City of Modesto hereby notifies you to construct or cause to be constructed certain improvements, a description of said improvements, the manner of their construction, and the materials to be used, to be as specified below:

57.5 lineal feet of 2" A. C. resurfacing abutting said property in Block 456 in the City of Modesto, all of said construction to be in accordance with City of Modesto standards.

The City Council will hear and pass upon objections or protests, if any, which may be raised by any property owner or other interested persons to said construction at 7:30 p.m. on the 28th day of July, 1975, in the City Council Chambers, located in the City Hall, 801 Eleventh Street, Modesto, California.

If construction is not commenced within sixty (60) days, or if construction is not diligently and without interruption prosecuted to completion, the Superintendent of Streets shall cause the construction to be done and the cost of the same shall be a lien on the property.

Dated the 27th day of June, 1975.

  
\_\_\_\_\_  
Ross Campbell  
Superintendent of Streets  
City of Modesto

NOTICE  
OF REQUIRED ALLEY IMPROVEMENT AND HEARING

NOTICE IS HEREBY GIVEN TO:

NAME: John C. and Viola Crouch

ADDRESS: 430 Myrtle Avenue

Who is the owner of record of property described as follows:

Lot 35-36 and the South 15 feet of Lot 37 of Block 456 of City of Modesto as per map filed December 21, 1942 in Volume 15 of Maps, Page 465, Stanislaus County Records.

(Stanislaus County Assessor's Parcel No. 002-01 109-0428-001)


That a petition signed by over sixty (60%) percent of the property owners in your block, requesting the improvement of the alley abutting your property has been filed with the City Clerk. Pursuant to the requirement of California Streets and Highways Code Section 5876 and 5879, the Superintendent of Streets of the City of Modesto hereby notifies you to construct or cause to be constructed certain improvements, a description of said improvements, the manner of their construction, and the materials to be used, to be as specified below:

65 lineal feet of 2" A. C. resurfacing abutting said property in Block 456 in City of Modesto, all of said construction to be in accordance with City of Modesto standards.

The City Council will hear and pass upon objections or protests, if any, which may be raised by any property owner or other interested persons to said construction at 7:30 p.m. on the 28th day of July, 1975, in the City Council Chambers, located in the City Hall, 801 Eleventh Street, Modesto, California.

If construction is not commenced within sixty (60) days, or if construction is not diligently and without interruption prosecuted to completion, the Superintendent of Streets shall cause the construction to be done and the cost of the same shall be a lien on the property.

Dated the 27th day of June, 1975.

  
\_\_\_\_\_  
Ross Campbell  
Superintendent of Streets  
City of Modesto

## OF REQUIRED ALLEY IMPROVEMENT AND HEARING

NOTICE IS HEREBY GIVEN TO:

NAME: Violet S. Leib  
ADDRESS: 424 Myrtle Avenue

Who is the owner of record of property described as follows:

Lot 33-34 and the North 5 feet of Lot 32 of Block 456 of City of Modesto as per Map filed December 21, 1942 in Volume 15 or Maps, Page 465, Stanislaus County Records.

(Stanislaus County Assessor's Parcel No. 002-01 109-0429-001)

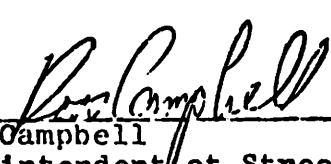
That a petition signed by over sixty (60%) percent of the property owners in your block, requesting the improvement of the alley abutting your property has been filed with the City Clerk. Pursuant to the requirement of California Streets and Highways Code Section 5876 and 5879, the Superintendent of Streets of the City of Modesto hereby notifies you to construct or cause to be constructed certain improvements, a description of said improvements, the manner of their construction, and the materials to be used, to be as specified below:

55 lineal feet of 2" A. C. resurfacing abutting said property in Block 456 in the City of Modesto, all of said construction to be in accordance with City of Modesto standards.

The City Council will hear and pass upon objections or protests, if any, which may be raised by any property owner or other interested persons to said construction at 7:30 p.m. on the 28th day of July, 1975, in the City Council Chambers, located in the City Hall, 801 Eleventh Street, Modesto, California.

If construction is not commenced within sixty (60) days, or if construction is not diligently and without interruption prosecuted to completion, the Superintendent of Streets shall cause the construction to be done and the cost of the same shall be a lien on the property.

Dated the 27th day of June, 1975.

  
\_\_\_\_\_  
Ross Campbell  
Superintendent of Streets  
City of Modesto

## OF REQUIRED ALLEY IMPROVEMENT AND HEARING

NOTICE IS HEREBY GIVEN TO:

NAME: James N. and June B. Tate  
 ADDRESS: 434 Myrtle Avenue

Who is the owner of record of property described as follows:

Lot 33-39 and the North 10 feet of Lot 37 of Block 456 of City of Modesto as per map filed December 21, 1942 in Volume 15 of Maps, Page 465, Stanislaus County Records.

(Stanislaus County Assessor's Parcel No. 002-01 109-0427-001)


That a petition signed by over sixty (60%) percent of the property owners in your block, requesting the improvement of the alley abutting your property has been filed with the City Clerk. Pursuant to the requirement of California Streets and Highways Code Section 5876 and 5879, the Superintendent of Streets of the City of Modesto hereby notifies you to construct or cause to be constructed certain improvements, a description of said improvements, the manner of their construction, and the materials to be used, to be as specified below:

60 lineal feet of 2" A. C. resurfacing abutting said property in Block 456 in the City of Modesto, all of said construction to be in accordance with City of Modesto standards.

The City Council will hear and pass upon objections or protests, if any, which may be raised by any property owner or other interested persons to said construction at 7:30 p.m. on the 28th day of July, 1975, in the City Council Chambers, located in the City Hall, 801 Eleventh Street, Modesto, California.

If construction is not commenced within sixty (60) days, or if construction is not diligently and without interruption prosecuted to completion, the Superintendent of Streets shall cause the construction to be done and the cost of the same shall be a lien on the property.

Dated the 27th day of June, 1975.

  
 \_\_\_\_\_  
 Ross Campbell  
 Superintendent of Streets  
 City of Modesto

N O T I C E

OF REQUIRED ALLEY IMPROVEMENT AND HEARING

NOTICE IS HEREBY GIVEN TO:

NAME: Helen S. Swartz  
ADDRESS: 438 Myrtle Avenue

Who is the owner of record of property described as follows:

Lot 40-41 of Block 456 of City of Modesto as per map filed December 21, 1942 in Volume 15 of Maps, Page 465, Stanislaus County Records.

(Stanislaus County Assessor's Parcel No. 002-01 109-0426-001)

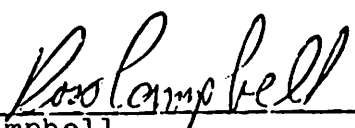
That a petition signed by over sixty (60%) percent of the property owners in your block, requesting the improvement of the alley abutting your property has been filed with the City Clerk. Pursuant to the requirement of California Streets and Highways Code Section 5876 and 5879, the Superintendent of Streets of the City of Modesto hereby notifies you to construct or cause to be constructed certain improvements, a description of said improvements, the manner of their construction, and the materials to be used, to be as specified below:

50 lineal feet of 2" A. C. resurfacing abutting said property in Block 456 in the City of Modesto, all of said construction to be in accordance with City of Modesto standards.

The City Council will hear and pass upon objections or protests, if any, which may be raised by any property owner or other interested persons to said construction at 7:30 p.m. on the 23th day of July, 1975, in the City Council Chambers, located in the City Hall, 801 Eleventh Street, Modesto, California.

If construction is not commenced within sixty (60) days, or if construction is not diligently and without interruption prosecuted to completion, the Superintendent of Streets shall cause the construction to be done and the cost of the same shall be a lien on the property.

Dated the 27th day of June, 1975.

  
\_\_\_\_\_  
Ross Campbell  
Superintendent of Streets  
City of Modesto

N O T I C E

OF REQUIRED ALLEY IMPROVEMENT AND HEARING

NOTICE IS HEREBY GIVEN TO:

NAME: Betty F. Schroder

ADDRESS: 444 Myrtle Avenue

Who is the owner of record of property described as follows:

Lot 42-43 of Block 456 of City of Modesto as per map filed December 21, 1942 in Volume 15 of maps, Page 465, Stanislaus County Records.

(Stanislaus County Assessor's Parcel No. 002-01 109-0425-001)


That a petition signed by over sixty (60%) percent of the property owners in your block, requesting the improvement of the alley abutting your property has been filed with the City Clerk. Pursuant to the requirement of California Streets and Highways Code Section 5876 and 5879, the Superintendent of Streets of the City of Modesto hereby notifies you to construct or cause to be constructed certain improvements, a description of said improvements, the manner of their construction, and the materials to be used, to be as specified below:

50 lineal feet of 2" A. C. resurfacing abutting said property in Block 456 in the City of Modesto, all of said construction to be in accordance with City of Modesto standards.

The City Council will hear and pass upon objections or protests, if any, which may be raised by any property owner or other interested persons to said construction at 7:30 p.m. on the 28th day of July, 1975, in the City Council Chambers, located in the City Hall, 801 Eleventh Street, Modesto, California.

If construction is not commenced within sixty (60) days, or if construction is not diligently and without interruption prosecuted to completion, the Superintendent of Streets shall cause the construction to be done and the cost of the same shall be a lien on the property.

Dated the 27th day of June, 1975.

  
\_\_\_\_\_  
Ross Campbell  
Superintendent of Streets  
City of Modesto

## OF REQUIRED ALLEY IMPROVEMENT AND HEARING

P. 7-9-75

NOTICE IS HEREBY GIVEN TO:

NAME: George C. and Delila B. Duckworth  
 ADDRESS: 1013 W. Morris Avenue

Who is the owner of record of property described as follows:

Lot 44-45 of Block 456 of City of Modesto as per Map filed December 21, 1942 in Volume 15 of Maps, Page 465, Stanislaus County Records.

(Stanislaus County Assessor's Parcel No. 002-01 109-0424-001)

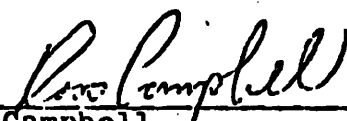
That a petition signed by over sixty (60%) percent of the property owners in your block, requesting the improvement of the alley abutting your property has been filed with the City Clerk. Pursuant to the requirement of California Streets and Highways Code Section 5876 and 5879, the Superintendent of Streets of the City of Modesto hereby notifies you to construct or cause to be constructed certain improvements, a description of said improvements, the manner of their construction, and the materials to be used, to be as specified below:

50 lineal feet of 2" A. C. resurfacing abutting said property in Block 456 in the City of Modesto, all of said construction to be in accordance with City of Modesto standards.

The City Council will hear and pass upon objections or protests, if any, which may be raised by any property owner or other interested persons to said construction at 7:30 p.m. on the 23rd day of July, 1975, in the City Council Chambers, located in the City Hall, 801 Eleventh Street, Modesto, California.

If construction is not commenced within sixty (60) days, or if construction is not diligently and without interruption prosecuted to completion, the Superintendent of Streets shall cause the construction to be done and the cost of the same shall be a lien on the property.

Dated the 27th day of June, 1975.

  
 \_\_\_\_\_  
 Ross Campbell  
 Superintendent of Streets  
 City of Modesto

MODESTO CITY COUNCIL  
RESOLUTION NO. 75-782

A RESOLUTION ORDERING THE WORK OF CONSTRUCTION OF  
ALLEYS IN CERTAIN BLOCKS IN THE CITY OF MODESTO  
(Block No. 6064 Balboa/Coronado - Enslin/Sherwood)

WHEREAS, Chapter 27 of Part 3 of Division 7 of Streets and Highways Code of the State of California establishes a procedure pursuant to which the construction of certain improvements may be required, and

WHEREAS, the Superintendent of Streets did, on July 8,  
19 75, order the construction of alleys in certain blocks in the City of Modesto, giving notice requiring the construction of such improvements; and

WHEREAS, the Superintendent of Streets did set the 28th day of July, 19 75, at 7:30 o'clock P.M., in the Council Chambers, as the time and place for a hearing for the purpose of passing upon objections or protests, if any, which may be raised by the property owners or other interested persons relating to the proposed work, and

WHEREAS, the Superintendent of Streets has caused notices to be posted and mailed as required by the Streets and Highways Code; and

WHEREAS, at the time set for hearing the protests and objections to the proposed work, the said Council proceeded to hear the same.

NOW, THEREFORE, BE IT RESOLVED by the Council of the City of Modesto as follows:

SECTION 1. All protests and objections of any kind or nature whatsoever to the proposed work as set forth in the notices which are attached hereto, and incorporated by reference herein, are hereby overruled or denied.

SECTION 2. The Superintendent of Streets is hereby directed to proceed with the project as to the properties described in the attached notices in accordance with the provisions of Chapter 27, Part 3, of Division 7 of the Streets and Highways Code of the State of California.

The foregoing resolution was introduced at a regular meeting of the Council of the City of Modesto held on the 28th day of July, 1975, by Councilman Kullijian, who moved its adoption, which motion being duly seconded by Councilman Dunlap, was upon roll call carried and the resolution adopted by the following vote:

- AYES: Councilmen: Dunlap, Elliott, Kullijian, Mensinger, Newton, Siefkin, Mayor Davies
- NOES: Councilmen: None
- ABSENT: Councilmen: None

ATTEST: Pauline P Stanley  
~~XXXXXXXXXXXXXXXXXXXX~~ City Clerk  
PAULINE P. STANLEY, Acting

OF REQUIRED ALLEY IMPROVEMENT AND HEARING

Post  
7-8-75

NOTICE IS HEREBY GIVEN TO:

NAME: Billy J. and S. Shirley A. Low  
ADDRESS: 51<sup>st</sup> Balboa Way

Who is the owner of record of property described as follows:

Lot 1 of Block 6064 of Sycamore Park as per Map filed June 16, 1950 in Volume 17 of Maps, Page 3, Stanislaus County Records.

(Stanislaus County Assessor's Parcel No. 002-01 119-2463-001)


That a petition signed by over sixty (60%) percent of the property owners in your block, requesting the improvement of the alley abutting your property has been filed with the City Clerk. Pursuant to the requirement of California Streets and Highways Code Section 5876 and 5879, the Superintendent of Streets of the City of Modesto hereby notifies you to construct or cause to be constructed certain improvements, a description of said improvements, the manner of their construction, and the materials to be used, to be as specified below:

70.02 lineal feet of 2" A. C. resurfacing abutting said property in Block 6064 in the City of Modesto, all of said construction to be in accordance with City of Modesto standards.

The City Council will hear and pass upon objections or protests, if any, which may be raised by any property owner or other interested persons to said construction at 7:30 p.m. on the 28th day of July, 1975, in the City Council Chambers, located in the City Hall, 801 Eleventh Street, Modesto, California.

If construction is not commenced within sixty (60) days, or if construction is not diligently and without interruption prosecuted to completion, the Superintendent of Streets shall cause the construction to be done and the cost of the same shall be a lien on the property.

Dated the 27th day of June, 1975.

  
\_\_\_\_\_  
Ross Campbell  
Superintendent of Streets  
City of Modesto

NOTICE  
OF REQUIRED ALLEY IMPROVEMENT AND HEARING

NOTICE IS HEREBY GIVEN TO:

NAME: E. and Esthermae Soper

ADDRESS: 345 La Loma

Who is the owner of record of property described as follows:

Lot 2 of Block 6064 of Sycamore Park as per Map filed June 16, 1950 in Volume 17 of Maps, Page 3, Stanislaus County Records.

(Stanislaus County Assessor's Parcel No. 002-01 119-2462-001)

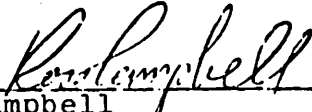
That a petition signed by over sixty (60%) percent of the property owners in your block, requesting the improvement of the alley abutting your property has been filed with the City Clerk. Pursuant to the requirement of California Streets and Highways Code Section 5876 and 5879, the Superintendent of Streets of the City of Modesto hereby notifies you to construct or cause to be constructed certain improvements, a description of said improvements, the manner of their construction, and the materials to be used, to be as specified below:

66 lineal feet of 2" A. C. resurfacing abutting said property in Block 6064 in the City of Modesto, all of said construction to be in accordance with City of Modesto standards.

The City Council will hear and pass upon objections or protests, if any, which may be raised by any property owner or other interested persons to said construction at 7:30 p.m. on the 28th day of July, 1975, in the City Council Chambers, located in the City Hall, 801 Eleventh Street, Modesto, California.

If construction is not commenced within sixty (60) days, or if construction is not diligently and without interruption prosecuted to completion, the Superintendent of Streets shall cause the construction to be done and the cost of the same shall be a lien on the property.

Dated the 27th day of June, 1975.

  
\_\_\_\_\_  
Ross Campbell  
Superintendent of Streets  
City of Modesto

OF REQUIRED ALLEY IMPROVEMENT AND HEARING

NOTICE IS HEREBY GIVEN TO:

NAME: James R. and Barbara Lugo

ADDRESS: 3405 Polaris Street

Who is the owner of record of property described as follows:

Lot 3 of Block 6064 of Sycamore Park as per Map filed June 16, 1950 in Volume 17 of Maps, Page 3, Stanislaus County Records.

(Stanislaus County Assessor's No. 002-01 119-2461-001)

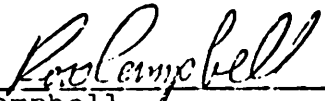
That a petition signed by over sixty (60%) percent of the property owners in your block, requesting the improvement of the alley abutting your property has been filed with the City Clerk. Pursuant to the requirement of California Streets and Highways Code Section 5876 and 5879, the Superintendent of Streets of the City of Modesto hereby notifies you to construct or cause to be constructed certain improvements, a description of said improvements, the manner of their construction, and the materials to be used, to be as specified below:

66 lineal feet of 2" A. C. resurfacing abutting said property in Block 6064 in the City of Modesto, all of said construction to be in accordance with City of Modesto standards.

The City Council will hear and pass upon objections or protests, if any, which may be raised by any property owner or other interested persons to said construction at 7:30 p.m. on the 28th day of July, 1975, in the City Council Chambers, located in the City Hall, 801 Eleventh Street, Modesto, California.

If construction is not commenced within sixty (60) days, or if construction is not diligently and without interruption prosecuted to completion, the Superintendent of Streets shall cause the construction to be done and the cost of the same shall be a lien on the property.

Dated the 27th day of June, 1975.

  
\_\_\_\_\_  
Ross Campbell  
Superintendent of Streets  
City of Modesto

OF REQUIRED ALLEY IMPROVEMENT AND HEARING

NOTICE IS HEREBY GIVEN TO:

NAME: Richard R. and Molly Navarro

ADDRESS: 500 Balboa Way

Who is the owner of record of property described as follows:

Lot 4 of Block 6064 of Sycamore Park as per Map filed June 16, 1950 in Volume 17 of Maps, Page 3, Stanislaus County Records.

(Stanislaus County Assessor's Parcel No. 002-01 119-2460-001)

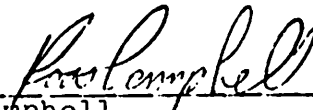
That a petition signed by over sixty (60%) percent of the property owners in your block, requesting the improvement of the alley abutting your property has been filed with the City Clerk. Pursuant to the requirement of California Streets and Highways Code Section 5876 and 5879, the Superintendent of Streets of the City of Modesto hereby notifies you to construct or cause to be constructed certain improvements, a description of said improvements, the manner of their construction, and the materials to be used, to be as specified below:

66 lineal feet of 2" A. C. resurfacing abutting said property in Block 6064 in the City of Modesto, all of said construction to be in accordance with City of Modesto Standards.

The City Council will hear and pass upon objections or protests, if any, which may be raised by any property owner or other interested persons to said construction at 7:30 p.m. on the 28th day of July, 1975, in the City Council Chambers, located in the City Hall, 801 Eleventh Street, Modesto, California.

If construction is not commenced within sixty (60) days, or if construction is not diligently and without interruption prosecuted to completion, the Superintendent of Streets shall cause the construction to be done and the cost of the same shall be a lien on the property.

Dated the 27th day of June, 1975.

  
\_\_\_\_\_  
Ross Campbell  
Superintendent of Streets  
City of Modesto

NOTICE  
OF REQUIRED ALLEY IMPROVEMENT AND HEARING

NOTICE IS HEREBY GIVEN TO:

NAME: Charles F. and Ilah Rose

ADDRESS: 444 Balboa Way

Who is the owner of record of property described as follows:

Lot 5 of Block 6064 of Sycamore Park as per map filed June 16, 1950 in Volume 17 of Maps, Page 3, Stanislaus County Records.

(Stanislaus County Assessor's Parcel No. 002-01 119-2459-001)


That a petition signed by over sixty (60%) percent of the property owners in your block, requesting the improvement of the alley abutting your property has been filed with the City Clerk. Pursuant to the requirement of California Streets and Highways Code Section 5876 and 5879, the Superintendent of Streets of the City of Modesto hereby notifies you to construct or cause to be constructed certain improvements, a description of said improvements, the manner of their construction, and the materials to be used, to be as specified below:

66 lineal feet of 2" A. C. resurfacing abutting said property in Block 6064 in the City of Modesto, all of said construction to be in accordance with City of Modesto standards.

The City Council will hear and pass upon objections or protests, if any, which may be raised by any property owner or other interested persons to said construction at 7:30 p.m. on the 28th day of July, 1975, in the City Council Chambers, located in the City Hall, 801 Eleventh Street, Modesto, California.

If construction is not commenced within sixty (60) days, or if construction is not diligently and without interruption prosecuted to completion, the Superintendent of Streets shall cause the construction to be done and the cost of the same shall be a lien on the property.

Dated the 3rd day of July, 1975.

  
\_\_\_\_\_  
Ross Campbell  
Superintendent of Streets  
City of Modesto

N O T I C E

OF REQUIRED ALLEY IMPROVEMENT AND HEARING

NOTICE IS HEREBY GIVEN TO:

NAME: Norval A. and Lillian M. Pimentel

ADDRESS: 438 Balboa Way

Who is the owner of record of property described as follows:

Lot 6 of Block 6064 of Sycamore Park as per map filed June 16, 1950 in Volume 17 of Maps, Page 3, Stanislaus County Records.

(Stanislaus County Assessor's Parcel No. 002-01-119-2458-001)


That a petition signed by over sixty (60%) percent of the property owners in your block, requesting the improvement of the alley abutting your property has been filed with the City Clerk. Pursuant to the requirement of California Streets and Highways Code Section 5876 and 5879, the Superintendent of Streets of the City of Modesto hereby notifies you to construct or cause to be constructed certain improvements, a description of said improvements, the manner of their construction, and the materials to be used, to be as specified below:

66 lineal feet of 2" A. C. resurfacing abutting said property in Block 6064 in the City of Modesto, all of said construction to be in accordance with City of Modesto standards.

The City Council will hear and pass upon objections or protests, if any, which may be raised by any property owner or other interested persons to said construction at 7:30 p.m. on the 28th day of July, 1975, in the City Council Chambers, located in the City Hall, 801 Eleventh Street, Modesto, California.

If construction is not commenced within sixty (60) days, or if construction is not diligently and without interruption prosecuted to completion, the Superintendent of Streets shall cause the construction to be done and the cost of the same shall be a lien on the property.

Dated the 27th day of June, 1975.

  
\_\_\_\_\_  
Ross Campbell  
Superintendent of Streets  
City of Modesto

OF REQUIRED ALLEY IMPROVEMENT AND HEARING

NOTICE IS HEREBY GIVEN TO:

NAME: J. F. Chronister

ADDRESS: 432 Balboa Way

Who is the owner of record of property described as follows:

Lot 7 of Block 6064 of Sycamore Park as per map filed June 16, 1950 in Volume 17 of Maps, Page 3, Stanislaus County Records.

(Stanislaus County Assessor's Parcel No. 002-01 119-2457-001)


That a petition signed by over sixty (60%) percent of the property owners in your block, requesting the improvement of the alley abutting your property has been filed with the City Clerk. Pursuant to the requirement of California Streets and Highways Code Section 5876 and 5879, the Superintendent of Streets of the City of Modesto hereby notifies you to construct or cause to be constructed certain improvements, a description of said improvements, the manner of their construction, and the materials to be used, to be as specified below:

66 lineal feet of 2" A. C. resurfacing abutting said property in Block 6064 in the City of Modesto, all of said construction to be in accordance with City of Modesto standards.

The City Council will hear and pass upon objections or protests, if any, which may be raised by any property owner or other interested persons to said construction at 7:30 p.m. on the 28th day of July, 1975, in the City Council Chambers, located in the City Hall, 801 Eleventh Street, Modesto, California.

If construction is not commenced within sixty (60) days, or if construction is not diligently and without interruption prosecuted to completion, the Superintendent of Streets shall cause the construction to be done and the cost of the same shall be a lien on the property.

Dated the 27th day of June, 1975.

  
\_\_\_\_\_  
Ross Campbell  
Superintendent of Streets  
City of Modesto

## OF REQUIRED ALLEY IMPROVEMENT AND HEARING

NOTICE IS HEREBY GIVEN TO:

NAME: Helen L. Burdt  
ADDRESS: 426 Balboa Way

Who is the owner of record of property described as follows:

Lot 8 of Block 6064 of Sycamore Park as per map filed June 16, 1950 in Volume 17 of Maps, Page 3, Stanislaus County Records.

(Stanislaus County Assessor's Parcel No. 002-01 119-2456-001)


That a petition signed by over sixty (60%) percent of the property owners in your block, requesting the improvement of the alley abutting your property has been filed with the City Clerk. Pursuant to the requirement of California Streets and Highways Code Section 5876 and 5879, the Superintendent of Streets of the City of Modesto hereby notifies you to construct or cause to be constructed certain improvements, a description of said improvements, the manner of their construction, and the materials to be used, to be as specified below:

66 lineal feet of 2" A. C. resurfacing abutting said property in Block 6064 in the City of Modesto, all of said construction to be in accordance with City of Modesto standards.

The City Council will hear and pass upon objections or protests, if any, which may be raised by any property owner or other interested persons to said construction at 7:30 p.m. on the 28th day of July, 19 75, in the City Council Chambers, located in the City Hall, 801 Eleventh Street, Modesto, California.

If construction is not commenced within sixty (60) days, or if construction is not diligently and without interruption prosecuted to completion, the Superintendent of Streets shall cause the construction to be done and the cost of the same shall be a lien on the property.

Dated the 27th day of June, 19 75.

  
\_\_\_\_\_  
Ross Campbell  
Superintendent of Streets  
City of Modesto

NOTICE  
OF REQUIRED ALLEY IMPROVEMENT AND HEARING

NOTICE IS HEREBY GIVEN TO:

NAME: Laurence H. and Glema De Witt  
ADDRESS: 470 Balboa Way

Who is the owner of record of property described as follows:

Lot 9 of Block 6064 of Sycamore Park as per map filed June 16, 1950 in Volume 17 of Maps, Page 3, Stanislaus County Records.

(Stanislaus County Assessor's Parcel No. 002-01 119-2455-001)


That a petition signed by over sixty (60%) percent of the property owners in your block, requesting the improvement of the alley abutting your property has been filed with the City Clerk. Pursuant to the requirement of California Streets and Highways Code Section 5876 and 5879, the Superintendent of Streets of the City of Modesto hereby notifies you to construct or cause to be constructed certain improvements, a description of said improvements, the manner of their construction, and the materials to be used, to be as specified below:

66 lineal feet of 2" A. C. resurfacing abutting said property in Block 6064 in the City of Modesto, all of said construction to be in accordance with City of Modesto standards.

The City Council will hear and pass upon objections or protests, if any, which may be raised by any property owner or other interested persons to said construction at 7:30 p.m. on the 23th day of July, 1975, in the City Council Chambers, located in the City Hall, 801 Eleventh Street, Modesto, California.

If construction is not commenced within sixty (60) days, or if construction is not diligently and without interruption prosecuted to completion, the Superintendent of Streets shall cause the construction to be done and the cost of the same shall be a lien on the property.

Dated the 27th day of June, 1975.

  
\_\_\_\_\_  
Ross Campbell  
Superintendent of Streets  
City of Modesto

OF REQUIRED ALLEY IMPROVEMENT AND HEARING

NOTICE IS HEREBY GIVEN TO:

NAME: Nancy N. Terrizzi  
ADDRESS: 421 Coronado Way

Who is the owner of record of property described as follows:

Lot 10 of Block 6064 of Sycamore Park as per map filed June 16, 1950 in Volume 17 of Maps, Page 3, Stanislaus County Records.

(Stanislaus County Assessor's Parcel No. 002-01 119-2472-001)


That a petition signed by over sixty (60%) percent of the property owners in your block, requesting the improvement of the alley abutting your property has been filed with the City Clerk. Pursuant to the requirement of California Streets and Highways Code Section 5876 and 5879, the Superintendent of Streets of the City of Modesto hereby notifies you to construct or cause to be constructed certain improvements, a description of said improvements, the manner of their construction, and the materials to be used, to be as specified below:

66 lineal feet of 2" A. C. resurfacing abutting said property in Block 6064 in the City of Modesto, all of said construction to be in accordance with City of Modesto standards.

The City Council will hear and pass upon objections or protests, if any, which may be raised by any property owner or other interested persons to said construction at 7:30 p.m. on the 23<sup>rd</sup> day of July, 1975, in the City Council Chambers, located in the City Hall, 801 Eleventh Street, Modesto, California.

If construction is not commenced within sixty (60) days, or if construction is not diligently and without interruption prosecuted to completion, the Superintendent of Streets shall cause the construction to be done and the cost of the same shall be a lien on the property.

Dated the 27<sup>th</sup> day of June, 1975.

  
\_\_\_\_\_  
Ross Campbell  
Superintendent of Streets  
City of Modesto

OF REQUIRED ALLEY IMPROVEMENT AND HEARING

NOTICE IS HEREBY GIVEN TO:

NAME: Samuel Jacobs  
ADDRESS: 427 Coronado Way

Who is the owner of record of property described as follows:

Lot 11 of Block 606<sup>4</sup> of Sycamore Park as per map filed June 16, 1950 in Volume 17 of Maps, Page 3, Stanislaus County Records.

(Stanislaus County Assessor's Parcel No. 002-01 119-2471-001)


That a petition signed by over sixty (60%) percent of the property owners in your block, requesting the improvement of the alley abutting your property has been filed with the City Clerk. Pursuant to the requirement of California Streets and Highways Code Section 5876 and 5879, the Superintendent of Streets of the City of Modesto hereby notifies you to construct or cause to be constructed certain improvements, a description of said improvements, the manner of their construction, and the materials to be used, to be as specified below:

66 lineal feet of 2" A. C. resurfacing abutting said property in Block 606<sup>4</sup> in the City of Modesto, all of said construction to be in accordance with City of Modesto standards.

The City Council will hear and pass upon objections or protests, if any, which may be raised by any property owner or other interested persons to said construction at 7:30 p.m. on the 28th day of July, 1975, in the City Council Chambers, located in the City Hall, 801 Eleventh Street, Modesto, California.

If construction is not commenced within sixty (60) days, or if construction is not diligently and without interruption prosecuted to completion, the Superintendent of Streets shall cause the construction to be done and the cost of the same shall be a lien on the property.

Dated the 27th day of June, 1975.

  
\_\_\_\_\_  
Ross Campbell  
Superintendent of Streets  
City of Modesto

NOTICE IS HEREBY GIVEN TO:

NAME: Christina Van RynADDRESS: 433 Coronado Way

Who is the owner of record of property described as follows:

Lot 12 of Block 6064 of Sycamore Park as per map filed June 16, 1950 in Volume 17 of Maps, Page 3, Stanislaus County Records.

(Stanislaus County Assessor's Parcel No. 002-01 112-2470-001)


That a petition signed by over sixty (60%) percent of the property owners in your block, requesting the improvement of the alley abutting your property has been filed with the City Clerk. Pursuant to the requirement of California Streets and Highways Code Section 5876 and 5879, the Superintendent of Streets of the City of Modesto hereby notifies you to construct or cause to be constructed certain improvements, a description of said improvements, the manner of their construction, and the materials to be used, to be as specified below:

66 lineal feet of 2" A. C. resurfacing abutting said property in Block 6064 in the City of Modesto, all of said construction to be in accordance with City of Modesto standards.

The City Council will hear and pass upon objections or protests, if any, which may be raised by any property owner or other interested persons to said construction at 7:30 p.m. on the 23th day of July, 19 75, in the City Council Chambers, located in the City Hall, 801 Eleventh Street, Modesto, California.

If construction is not commenced within sixty (60) days, or if construction is not diligently and without interruption prosecuted to completion, the Superintendent of Streets shall cause the construction to be done and the cost of the same shall be a lien on the property.

Dated the 27th day of June, 19 75.

  
 \_\_\_\_\_  
 Ross Campbell  
 Superintendent of Streets  
 City of Modesto

OF REQUIRED ALLEY IMPROVEMENT AND HEARING

NOTICE IS HEREBY GIVEN TO:

NAME: Joseph and Glenis E. Gornik

ADDRESS: 439 Coronado Way

Who is the owner of record of property described as follows:

Lot 13 of Block 6064 of Sycamore Park as per map filed June 16, 1950 in Volume 17 of Maps, Page 3, Stanislaus County Records.

(Stanislaus County Assessor's Parcel No. 002-01 119-2469-001)

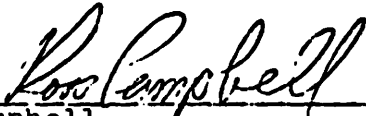
That a petition signed by over sixty (60%) percent of the property owners in your block, requesting the improvement of the alley abutting your property has been filed with the City Clerk. Pursuant to the requirement of California Streets and Highways Code Section 5876 and 5879, the Superintendent of Streets of the City of Modesto hereby notifies you to construct or cause to be constructed certain improvements, a description of said improvements, the manner of their construction, and the materials to be used, to be as specified below:

66 lineal feet of 2" A. C. resurfacing abutting said property in Block 6064 in the City of Modesto, all of said construction to be in accordance with City of Modesto standards.

The City Council will hear and pass upon objections or protests, if any, which may be raised by any property owner or other interested persons to said construction at 7:30 p.m. on the 23th day of July, 19 75, in the City Council Chambers, located in the City Hall, 801 Eleventh Street, Modesto, California.

If construction is not commenced within sixty (60) days, or if construction is not diligently and without interruption prosecuted to completion, the Superintendent of Streets shall cause the construction to be done and the cost of the same shall be a lien on the property.

Dated the 27th day of June, 19 75.

  
\_\_\_\_\_  
Ross Campbell  
Superintendent of Streets  
City of Modesto

OF REQUIRED ALLEY IMPROVEMENT AND HEARING

NOTICE IS HEREBY GIVEN TO:

NAME: Leo W. and Janene M. Habers  
ADDRESS: 745 Coronado Way

Who is the owner of record of property described as follows:

Lot 14 of Block 6064 of Sycamore Park as per map filed June 16, 1950 in Volume 17 of Maps, Page 3, Stanislaus County Records.

(Stanislaus County Assessor's Parcel No. 002-01 119-2468-001)

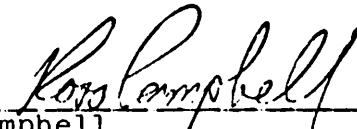
That a petition signed by over sixty (60%) percent of the property owners in your block, requesting the improvement of the alley abutting your property has been filed with the City Clerk. Pursuant to the requirement of California Streets and Highways Code Section 5876 and 5879, the Superintendent of Streets of the City of Modesto hereby notifies you to construct or cause to be constructed certain improvements, a description of said improvements, the manner of their construction, and the materials to be used, to be as specified below:

66 lineal feet of 2" A. C. resurfacing abutting said property in Block 6064 in the City of Modesto, all of said construction to be in accordance with City of Modesto standards.

The City Council will hear and pass upon objections or protests, if any, which may be raised by any property owner or other interested persons to said construction at 7:30 p.m. on the 28th day of July, 19 75, in the City Council Chambers, located in the City Hall, 801 Eleventh Street, Modesto, California.

If construction is not commenced within sixty (60) days, or if construction is not diligently and without interruption prosecuted to completion, the Superintendent of Streets shall cause the construction to be done and the cost of the same shall be a lien on the property.

Dated the 27th day of June, 19 75.

  
\_\_\_\_\_  
Ross Campbell  
Superintendent of Streets  
City of Modesto

## OF REQUIRED ALLEY IMPROVEMENT AND HEARING

NOTICE IS HEREBY GIVEN TO:

NAME: Wallace W. and Marie Freeman

ADDRESS: P. O. Box 32 Modesto

Who is the owner of record of property described as follows:

Lot 15 of Block 6064 of Sycamore Park as per map filed June 16, 1950 in Volume 17 of Maps, Page 3, Stanislaus County Records.

(Stanislaus County Assessor's Parcel No. 002-01 119-2467-001)


That a petition signed by over sixty (60%) percent of the property owners in your block, requesting the improvement of the alley abutting your property has been filed with the City Clerk. Pursuant to the requirement of California Streets and Highways Code Section 5876 and 5879, the Superintendent of Streets of the City of Modesto hereby notifies you to construct or cause to be constructed certain improvements, a description of said improvements, the manner of their construction, and the materials to be used, to be as specified below:

66 lineal feet of 2" A. C. resurfacing abutting said property in Block 6064 in the City of Modesto, all of said construction to be in accordance with City of Modesto standards.

The City Council will hear and pass upon objections or protests, if any, which may be raised by any property owner or other interested persons to said construction at 7:30 p.m. on the 28th day of July, 1975, in the City Council Chambers, located in the City Hall, 801 Eleventh Street, Modesto, California.

If construction is not commenced within sixty (60) days, or if construction is not diligently and without interruption prosecuted to completion, the Superintendent of Streets shall cause the construction to be done and the cost of the same shall be a lien on the property.

Dated the 27th day of June, 1975.

  
 \_\_\_\_\_  
 Ross Campbell  
 Superintendent of Streets  
 City of Modesto

N O T I C E

OF REQUIRED ALLEY IMPROVEMENT AND HEARING

NOTICE IS HEREBY GIVEN TO:

NAME: Kermit E. and Moscelene Patterson  
ADDRESS: 597 Coronado Way, Modesto, California

Who is the owner of record of property described as follows:

Lot 16 of Block 6064 of Sycamore Park as per map filed June 16, 1950 in Volume 17 of Maps, Page 3, Stanislaus County Records.

(Stanislaus County Assessor's Parcel No. 002-01 119-2466-001)


That a petition signed by over sixty (60%) percent of the property owners in your block, requesting the improvement of the alley abutting your property has been filed with the City Clerk. Pursuant to the requirement of California Streets and Highways Code Section 5876 and 5879, the Superintendent of Streets of the City of Modesto hereby notifies you to construct or cause to be constructed certain improvements, a description of said improvements, the manner of their construction, and the materials to be used, to be as specified below:

66 lineal feet of 2" A. C. resurfacing abutting said property in Block 6064 in the City of Modesto, all of said construction to be in accordance with City of Modesto standards.

The City Council will hear and pass upon objections or protests, if any, which may be raised by any property owner or other interested persons to said construction at 7:30 p.m. on the 28th day of July, 19 75, in the City Council Chambers, located in the City Hall, 801 Eleventh Street, Modesto, California.

If construction is not commenced within sixty (60) days, or if construction is not diligently and without interruption prosecuted to completion, the Superintendent of Streets shall cause the construction to be done and the cost of the same shall be a lien on the property.

Dated the 27th day of June, 19 75.

  
\_\_\_\_\_  
Ross Campbell  
Superintendent of Streets  
City of Modesto

NOTICE  
OF REQUIRED ALLEY IMPROVEMENT AND HEARING

NOTICE IS HEREBY GIVEN TO:

NAME: Jennie Quistini

ADDRESS: 716 Rose Avenue

Who is the owner of record of property described as follows:

Lot 17 of Block 6064 of Sycamore Park as per map filed June 16, 1950 in Volume 17 of Maps, Page 3, Stanislaus County Records.

(Stanislaus County Assessor's Parcel No. 002-01 119-2465-001)

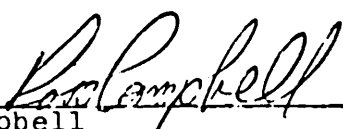
That a petition signed by over sixty (60%) percent of the property owners in your block, requesting the improvement of the alley abutting your property has been filed with the City Clerk. Pursuant to the requirement of California Streets and Highways Code Section 5876 and 5879, the Superintendent of Streets of the City of Modesto hereby notifies you to construct or cause to be constructed certain improvements, a description of said improvements, the manner of their construction, and the materials to be used, to be as specified below:

66 lineal feet of 2" A. C. resurfacing abutting said property in Block 6064 in the City of Modesto, all of said construction to be in accordance with City of Modesto standards.

The City Council will hear and pass upon objections or protests, if any, which may be raised by any property owner or other interested persons to said construction at 7:30 p.m. on the 28th day of July, 1975, in the City Council Chambers, located in the City Hall, 801 Eleventh Street, Modesto, California.

If construction is not commenced within sixty (60) days, or if construction is not diligently and without interruption prosecuted to completion, the Superintendent of Streets shall cause the construction to be done and the cost of the same shall be a lien on the property.

Dated the 27th day of June, 1975.

  
\_\_\_\_\_  
Ross Campbell  
Superintendent of Streets  
City of Modesto

OF REQUIRED ALLEY IMPROVEMENT AND HEARING

NOTICE IS HEREBY GIVEN TO:

NAME: Mohammed H. and Hayerreh A. Zahraie  
ADDRESS: 103 Niavaran St., Shemiran, Tehran Iran

Who is the owner of record of property described as follows:

Lot 18 of Block 6064 of Sycamore Park as per map filed June 16, 1950 in Volume 17 of Maps, Page 3, Stanislaus County Records.

(Stanislaus County Assessor's Parcel No. 002-01 119-2464-001)


That a petition signed by over sixty (60%) percent of the property owners in your block, requesting the improvement of the alley abutting your property has been filed with the City Clerk. Pursuant to the requirement of California Streets and Highways Code Section 5876 and 5879, the Superintendent of Streets of the City of Modesto hereby notifies you to construct or cause to be constructed certain improvements, a description of said improvements, the manner of their construction, and the materials to be used, to be as specified below:

70.13 lineal feet of 2" A. C. resurfacing abutting said property in Block 6064 in the City of Modesto, all of said construction to be in accordance with City of Modesto standards.

The City Council will hear and pass upon objections or protests, if any, which may be raised by any property owner or other interested persons to said construction at 7:30 p.m. on the 28th day of July, 19 75, in the City Council Chambers, located in the City Hall, 801 Eleventh Street, Modesto, California.

If construction is not commenced within sixty (60) days, or if construction is not diligently and without interruption prosecuted to completion, the Superintendent of Streets shall cause the construction to be done and the cost of the same shall be a lien on the property.

Dated the 27th day of June, 19 75.

  
\_\_\_\_\_  
Ross Campbell  
Superintendent of Streets  
City of Modesto

PROJECT NO. 3

MODESTO CITY COUNCIL  
RESOLUTION NO. 75-783

A RESOLUTION ORDERING THE WORK OF CONSTRUCTION OF  
ALLEYS IN CERTAIN BLOCKS IN THE CITY OF MODESTO  
(Block No. 6620 (N.S. Leg) Tully/Rivera - Mt. Vernon/Bowen)

WHEREAS, Chapter 27 of Part 3 of Division 7 of Streets and Highways Code of the State of California establishes a procedure pursuant to which the construction of certain improvements may be required, and

WHEREAS, the Superintendent of Streets did, on July 8, 1975, order the construction of alleys in certain blocks in the City of Modesto, giving notice requiring the construction of such improvements; and

WHEREAS, the Superintendent of Streets did set the 28th day of July, 1975, at 7:30 o'clock P.M., in the Council Chambers, as the time and place for a hearing for the purpose of passing upon objections or protests, if any, which may be raised by the property owners or other interested persons relating to the proposed work, and

WHEREAS, the Superintendent of Streets has caused notices to be posted and mailed as required by the Streets and Highways Code; and

WHEREAS, at the time set for hearing the protests and objections to the proposed work, the said Council proceeded to hear the same.

NOW, THEREFORE, BE IT RESOLVED by the Council of the City of Modesto as follows:

SECTION 1. All protests and objections of any kind or nature whatsoever to the proposed work as set forth in the notices which are attached hereto, and incorporated by reference herein, are hereby overruled or denied.

SECTION 2. The Superintendent of Streets is hereby directed to proceed with the project as to the properties described in the attached notices in accordance with the provisions of Chapter 27, Part 3, of Division 7 of the Streets and Highways Code of the State of California.

The foregoing resolution was introduced at a regular meeting of the Council of the City of Modesto held on the 28th day of July, 1975, by Councilman Kullijian, who moved its adoption, which motion being duly seconded by Councilman Dunlap, was upon roll call carried and the resolution adopted by the following vote:

AYES: Councilmen: Dunlap, Elliott, Kullijian, Mensinger,  
Newton, Siefkin, Mayor Davies

NOES: Councilmen: None

ABSENT: Councilmen: None

ATTEST: Pauline P Stanley  
~~XXXXXXXXXXXXXX~~ City Clerk  
PAULINE P. STANLEY, Acting

## OF REQUIRED ALLEY IMPROVEMENT AND HEARING

NOTICE IS HEREBY GIVEN TO:

NAME: Tom J. and Barbara Keyes  
 ADDRESS: 2318 Rivera Drive

Who is the owner of record of property described as follows:

Lot 7 of Block 6620 of Gregory Gardens as per map filed  
 January 27, 1956 in Volume 18 of Maps , Page 45,  
 Stanislaus County Records.

(Stanislaus County Assessor's Parcel No. 002-07 060-0518-001)

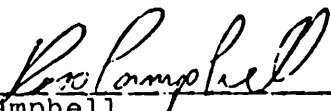
That a petition signed by over sixty (60%) percent of the property owners in your block, requesting the improvement of the alley abutting your property has been filed with the City Clerk. Pursuant to the requirement of California Streets and Highways Code Section 5876 and 5879, the Superintendent of Streets of the City of Modesto hereby notifies you to construct or cause to be constructed certain improvements, a description of said improvements, the manner of their construction, and the materials to be used, to be as specified below:

45.97 lineal feet of 2" A. C. resurfacing abutting said property in Block 6620 in the City of Modesto, all of said construction to be in accordance with City of Modesto standards.

The City Council will hear and pass upon objections or protests, if any, which may be raised by any property owner or other interested persons to said construction at 7:30 p.m. on the 28th day of July, 1975, in the City Council Chambers, located in the City Hall, 801 Eleventh Street, Modesto, California.

If construction is not commenced within sixty (60) days, or if construction is not diligently and without interruption prosecuted to completion, the Superintendent of Streets shall cause the construction to be done and the cost of the same shall be a lien on the property.

Dated the 30th day of June, 1975.

  
 \_\_\_\_\_  
 Ross Campbell  
 Superintendent of Streets  
 City of Modesto

N O T I C E

OF REQUIRED ALLEY IMPROVEMENT AND HEARING

NOTICE IS HEREBY GIVEN TO:

NAME: Gerald T. and Glenda L. Croft  
ADDRESS: 2314 Rivera Drive

Who is the owner of record of property described as follows:

Lot 8 of Block 6620 of Gregory Gardens as per map filed  
January 27, 1956 in Volume 18 of Maps, Page 45,  
Stanislaus County Records.

(Stanislaus County Assessor's Parcel No. 002-07 060-0517-001)


That a petition signed by over sixty (60%) percent of the property owners in your block, requesting the improvement of the alley abutting your property has been filed with the City Clerk. Pursuant to the requirement of California Streets and Highways Code Section 5876 and 5879, the Superintendent of Streets of the City of Modesto hereby notifies you to construct or cause to be constructed certain improvements, a description of said improvements, the manner of their construction, and the materials to be used, to be as specified below:

90 lineal feet of 2" A.C. resurfacing abutting said property in Block 6620 in the City of Modesto, all of said construction to be in accordance with City of Modesto standards.

The City Council will hear and pass upon objections or protests, if any, which may be raised by any property owner or other interested persons to said construction at 7:30 p.m. on the 28th day of July, 19 75, in the City Council Chambers, located in the City Hall, 801 Eleventh Street, Modesto, California.

If construction is not commenced within sixty (60) days, or if construction is not diligently and without interruption prosecuted to completion, the Superintendent of Streets shall cause the construction to be done and the cost of the same shall be a lien on the property.

Dated the 30th day of June, 19 75.

  
\_\_\_\_\_  
Ross Campbell  
Superintendent of Streets  
City of Modesto

N O T I C E

OF REQUIRED ALLEY IMPROVEMENT AND HEARING

NOTICE IS HEREBY GIVEN TO:

NAME: A. S. and Josephine Mutoza  
ADDRESS: 2310 Rivera Drive

Who is the owner of record of property described as follows:

Lot 9 of Block 6620 of Gregory Gardens as per map filed January 27, 1956 in Volume 18 of Maps, Page 45, Stanislaus County Records.

(Stanislaus County Assessor's Parcel No. 002-07 060-0516-001)


That a petition signed by over sixty (60%) percent of the property owners in your block, requesting the improvement of the alley abutting your property has been filed with the City Clerk. Pursuant to the requirement of California Streets and Highways Code Section 5876 and 5879, the Superintendent of Streets of the City of Modesto hereby notifies you to construct or cause to be constructed certain improvements, a description of said improvements, the manner of their construction, and the materials to be used, to be as specified below:

72 lineal feet of 2" A. C. resurfacing abutting said property in Block 6620 in the City of Modesto, all of said construction to be in accordance with City of Modesto standards.

The City Council will hear and pass upon objections or protests, if any, which may be raised by any property owner or other interested persons to said construction at 7:30 p.m. on the 28th day of July, 1975, in the City Council Chambers, located in the City Hall, 801 Eleventh Street, Modesto, California.

If construction is not commenced within sixty (60) days, or if construction is not diligently and without interruption prosecuted to completion, the Superintendent of Streets shall cause the construction to be done and the cost of the same shall be a lien on the property.

Dated the 30th day of June, 1975.

  
\_\_\_\_\_  
Ross Campbell  
Superintendent of Streets  
City of Modesto

N O T I C E

OF REQUIRED ALLEY IMPROVEMENT AND HEARING

NOTICE IS HEREBY GIVEN TO:

NAME: Audrey Olsen  
ADDRESS: 402 Melrose Avenue, Modesto

Who is the owner of record of property described as follows:

Lot 10 of Block 6620 of Gregory Gardens as per map filed January 27, 1956 in Volume 18 of Maps, Page 45, Stanislaus County Records.

(Stanislaus County Assessor's Parcel No. 002-07 060-0515-001)


That a petition signed by over sixty (60%) percent of the property owners in your block, requesting the improvement of the alley abutting your property has been filed with the City Clerk. Pursuant to the requirement of California Streets and Highways Code Section 5876 and 5879, the Superintendent of Streets of the City of Modesto hereby notifies you to construct or cause to be constructed certain improvements, a description of said improvements, the manner of their construction, and the materials to be used, to be as specified below:

61 lineal feet of 2" A. C. resurfacing abutting said property in Block 6620 in the City of Modesto, all of said construction to be in accordance with City of Modesto standards.

The City Council will hear and pass upon objections or protests, if any, which may be raised by any property owner or other interested persons to said construction at 7:30 p.m. on the 28th day of July, 1975, in the City Council Chambers, located in the City Hall, 801 Eleventh Street, Modesto, California.

If construction is not commenced within sixty (60) days, or if construction is not diligently and without interruption prosecuted to completion, the Superintendent of Streets shall cause the construction to be done and the cost of the same shall be a lien on the property.

Dated the 30th day of June, 1975.

  
\_\_\_\_\_  
Ross Campbell  
Superintendent of Streets  
City of Modesto

OF REQUIRED ALLEY IMPROVEMENT AND HEARING

NOTICE IS HEREBY GIVEN TO:

NAME: Grant L. and Pat Anderson  
ADDRESS: 2302 Riviera Drive

Who is the owner of record of property described as follows:

Lot 11 of Block 6620 of Gregory Gardens as per map filed January 27, 1956 in Volume 18 of Maps, Page 45, Stanislaus County Records.

(Stanislaus County Assessor's Parcel No. 002-07 060-0514-001)


That a petition signed by over sixty (60%) percent of the property owners in your block, requesting the improvement of the alley abutting your property has been filed with the City Clerk. Pursuant to the requirement of California Streets and Highways Code Section 5876 and 5879, the Superintendent of Streets of the City of Modesto hereby notifies you to construct or cause to be constructed certain improvements, a description of said improvements, the manner of their construction, and the materials to be used, to be as specified below:

61 lineal feet of 2" A. C. resurfacing abutting said property in Block 6620 in the City of Modesto, all of said construction to be in accordance with City of Modesto standards

The City Council will hear and pass upon objections or protests, if any, which may be raised by any property owner or other interested persons to said construction at 7:30 p.m. on the 28th day of July, 1975, in the City Council Chambers, located in the City Hall, 801 Eleventh Street, Modesto, California.

If construction is not commenced within sixty (60) days, or if construction is not diligently and without interruption prosecuted to completion, the Superintendent of Streets shall cause the construction to be done and the cost of the same shall be a lien on the property.

Dated the 30th day of July, 1975.

  
\_\_\_\_\_  
Ross Campbell  
Superintendent of Streets  
City of Modesto

N O T I C E

OF REQUIRED ALLEY IMPROVEMENT AND HEARING

NOTICE IS HEREBY GIVEN TO:

NAME: Leslie D. and Judy L. Barnett

ADDRESS: 2214 Rivera Drive

Who is the owner of record of property described as follows:

Lot 12 of Block 6620 of Gregory Gardens as per map filed January 27, 1956 in Volume 18 of Maps, Page 45, Stanislaus County Records.

(Stanislaus County Assessor's Parcel No. 002-07 060-0513-001)


That a petition signed by over sixty (60%) percent of the property owners in your block, requesting the improvement of the alley abutting your property has been filed with the City Clerk. Pursuant to the requirement of California Streets and Highways Code Section 5876 and 5879, the Superintendent of Streets of the City of Modesto hereby notifies you to construct or cause to be constructed certain improvements, a description of said improvements, the manner of their construction, and the materials to be used, to be as specified below:

61 lineal feet of 2" A. C. resurfacing abutting said property in Block 6620 in the City of Modesto, all of said construction to be accordance with City of Modesto standards.

The City Council will hear and pass upon objections or protests, if any, which may be raised by any property owner or other interested persons to said construction at 7:30 p.m. on the 28th day of July, 19 75, in the City Council Chambers, located in the City Hall, 801 Eleventh Street, Modesto, California.

If construction is not commenced within sixty (60) days, or if construction is not diligently and without interruption prosecuted to completion, the Superintendent of Streets shall cause the construction to be done and the cost of the same shall be a lien on the property.

Dated the 30th day of June, 19 75.

  
\_\_\_\_\_  
Ross Campbell  
Superintendent of Streets  
City of Modesto

## N O T I C E

## OF REQUIRED ALLEY IMPROVEMENT AND HEARING

NOTICE IS HEREBY GIVEN TO:

NAME: Armand L. and Mary J. DerrickADDRESS: 319 W. Sonoma, Eureka, California 95501

Who is the owner of record of property described as follows:

Lot 13 of Block 6620 of Gregory Gardens as per map filed January 27, 1956 in Volume 18 of Maps, Page 45, Stanislaus County Records.

(Stanislaus County Assessor's Parcel No. 002-07 060-0512-001)

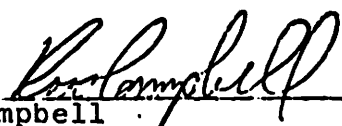
That a petition signed by over sixty (60%) percent of the property owners in your block, requesting the improvement of the alley abutting your property has been filed with the City Clerk. Pursuant to the requirement of California Streets and Highways Code Section 5876 and 5879, the Superintendent of Streets of the City of Modesto hereby notifies you to construct or cause to be constructed certain improvements, a description of said improvements, the manner of their construction, and the materials to be used, to be as specified below:

61 lineal feet of 2" A. C. resurfacing abutting said property in Block 6620 in the City of Modesto, all of said construction to be in accordance with City of Modesto standards.

The City Council will hear and pass upon objections or protests, if any, which may be raised by any property owner or other interested persons to said construction at 7:30 p.m. on the 28th day of July, 1975, in the City Council Chambers, located in the City Hall, 801 Eleventh Street, Modesto, California.

If construction is not commenced within sixty (60) days, or if construction is not diligently and without interruption prosecuted to completion, the Superintendent of Streets shall cause the construction to be done and the cost of the same shall be a lien on the property.

Dated the 30th day of June, 1975.

  
\_\_\_\_\_  
Ross Campbell  
Superintendent of Streets  
City of Modesto

## OF REQUIRED ALLEY IMPROVEMENT AND HEARING

NOTICE IS HEREBY GIVEN TO:

NAME: Arvy W. Brown  
 ADDRESS: 2206 Rivera Drive

Who is the owner of record of property described as follows:

Lot 14 of Block 6620 of Gregory Gardens as per map filed January 27, 1956 in Volume 18 of Maps, Page 45, Stanislaus County Records.

(Stanislaus County Assessor's Parcel No. 002-07 060-0511-001)

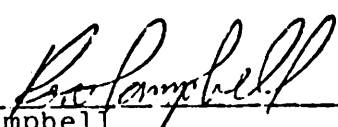
That a petition signed by over sixty (60%) percent of the property owners in your block, requesting the improvement of the alley abutting your property has been filed with the City Clerk. Pursuant to the requirement of California Streets and Highways Code Section 5876 and 5879, the Superintendent of Streets of the City of Modesto hereby notifies you to construct or cause to be constructed certain improvements, a description of said improvements, the manner of their construction, and the materials to be used, to be as specified below:

61 lineal feet of 2" A. C. resurfacing abutting said property in Block 6620 in the City of Modesto, all of said construction to be in accordance with City of Modesto standards.

The City Council will hear and pass upon objections or protests, if any, which may be raised by any property owner or other interested persons to said construction at 7:30 p.m. on the 28th day of July, 19 75, in the City Council Chambers, located in the City Hall, 801 Eleventh Street, Modesto, California.

If construction is not commenced within sixty (60) days, or if construction is not diligently and without interruption prosecuted to completion, the Superintendent of Streets shall cause the construction to be done and the cost of the same shall be a lien on the property.

Dated the 30th day of June, 19 75.

  
 \_\_\_\_\_  
 Ross Campbell  
 Superintendent of Streets  
 City of Modesto

OF REQUIRED ALLEY IMPROVEMENT AND HEARING

NOTICE IS HEREBY GIVEN TO:

NAME: Clayton M. and Nellie Eckles  
ADDRESS: 1305 Bowen Avenue

Who is the owner of record of property described as follows:

Lot 15 of Block 6620 of Gregory Gardens as per map filed January 27, 1956 in Volume 18 of Maps, Page 45, Stanislaus County Records.

(Stanislaus County Assessor's Parcel No. 002-07 060-0510-001)


That a petition signed by over sixty (60%) percent of the property owners in your block, requesting the improvement of the alley abutting your property has been filed with the City Clerk. Pursuant to the requirement of California Streets and Highways Code Section 5876 and 5879, the Superintendent of Streets of the City of Modesto hereby notifies you to construct or cause to be constructed certain improvements, a description of said improvements, the manner of their construction, and the materials to be used, to be as specified below:

87.30 lineal feet of 2" A. C. resurfacing abutting said property in Block 6620 in the City of Modesto, all of said construction to be in accordance with City of Modesto standards.

The City Council will hear and pass upon objections or protests, if any, which may be raised by any property owner or other interested persons to said construction at 7:30 p.m. on the 28th day of July, 19 75, in the City Council Chambers, located in the City Hall, 801 Eleventh Street, Modesto, California.

If construction is not commenced within sixty (60) days, or if construction is not diligently and without interruption prosecuted to completion, the Superintendent of Streets shall cause the construction to be done and the cost of the same shall be a lien on the property.

Dated the 30th day of June, 19 75.

  
\_\_\_\_\_  
Ross Campbell  
Superintendent of Streets  
City of Modesto

OF REQUIRED ALLEY IMPROVEMENT AND HEARING

NOTICE IS HEREBY GIVEN TO:

NAME: Manuel and Sara R. Salazar

ADDRESS: 2201 Tully Road

Who is the owner of record of property described as follows:

Lot 16 of Block 6620 of Gregory Gardens as per map filed January 27, 1956 in Volume 18 of Maps, Page 45, Stanislaus County Records.

(Stanislaus County Assessor's Parcel No. 002-07 060-0509-001)


That a petition signed by over sixty (60%) percent of the property owners in your block, requesting the improvement of the alley abutting your property has been filed with the City Clerk. Pursuant to the requirement of California Streets and Highways Code Section 5876 and 5879, the Superintendent of Streets of the City of Modesto hereby notifies you to construct or cause to be constructed certain improvements, a description of said improvements, the manner of their construction, and the materials to be used, to be as specified below:

70 lineal feet of 2" A. C. resurfacing abutting said property in Block 6620 in the City of Modesto, all of said construction to be in accordance with City of Modesto standards.

The City Council will hear and pass upon objections or protests, if any, which may be raised by any property owner or other interested persons to said construction at 7:30 p.m. on the 28th day of July, 19 75, in the City Council Chambers, located in the City Hall, 801 Eleventh Street, Modesto, California.

If construction is not commenced within sixty (60) days, or if construction is not diligently and without interruption prosecuted to completion, the Superintendent of Streets shall cause the construction to be done and the cost of the same shall be a lien on the property.

Dated the 30th day of June, 19 75.

  
\_\_\_\_\_  
Ross Campbell  
Superintendent of Streets  
City of Modesto

## OF REQUIRED ALLEY IMPROVEMENT AND HEARING

NOTICE IS HEREBY GIVEN TO:

NAME: Morton C. and Mary J. Banks  
ADDRESS: 2205 Tully Road

Who is the owner of record of property described as follows:

Lot 17 of Block 6620 of Gregory Gardens as per map filed January 27, 1956 in Volume 18 of Maps, Page 45, Stanislaus County Records.

(Stanislaus County Assessor's Parcel No. 002-07 060-0508-001)


That a petition signed by over sixty (60%) percent of the property owners in your block, requesting the improvement of the alley abutting your property has been filed with the City Clerk. Pursuant to the requirement of California Streets and Highways Code Section 5876 and 5879, the Superintendent of Streets of the City of Modesto hereby notifies you to construct or cause to be constructed certain improvements, a description of said improvements, the manner of their construction, and the materials to be used, to be as specified below:

64 lineal feet of 2" A. C. resurfacing abutting said property in Block 6620 in the City of Modesto, all of said construction to be in accordance with City of Modesto standards.

The City Council will hear and pass upon objections or protests, if any, which may be raised by any property owner or other interested persons to said construction at 7:30 p.m. on the 28th day of July, 1975, in the City Council Chambers, located in the City Hall, 801 Eleventh Street, Modesto, California.

If construction is not commenced within sixty (60) days, or if construction is not diligently and without interruption prosecuted to completion, the Superintendent of Streets shall cause the construction to be done and the cost of the same shall be a lien on the property.

Dated the 30th day of June, 1975.

  
\_\_\_\_\_  
Ross Campbell  
Superintendent of Streets  
City of Modesto

OF REQUIRED ALLEY IMPROVEMENT AND HEARING

NOTICE IS HEREBY GIVEN TO:

NAME: Andrew J. Panetto

ADDRESS: 2209 Tully Road

Who is the owner of record of property described as follows:

Lot 18 of Block 6620 of Gregory Gardens as per map filed January 27, 1956 in Volume 18 of Maps, Page 45, Stanislaus County Records.

(Stanislaus County Assessor's Parcel No. 002-07 060-0507-001)

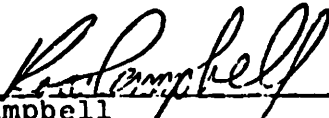
That a petition signed by over sixty (60%) percent of the property owners in your block, requesting the improvement of the alley abutting your property has been filed with the City Clerk. Pursuant to the requirement of California Streets and Highways Code Section 5876 and 5879, the Superintendent of Streets of the City of Modesto hereby notifies you to construct or cause to be constructed certain improvements, a description of said improvements, the manner of their construction, and the materials to be used, to be as specified below:

64 lineal feet of 2" A. C. resurfacing abutting said property in Block 6620 in the City of Modesto, all of said construction to be in accordance with City of Modesto standards.

The City Council will hear and pass upon objections or protests, if any, which may be raised by any property owner or other interested persons to said construction at 7:30 p.m. on the 28th day of July, 1975, in the City Council Chambers, located in the City Hall, 801 Eleventh Street, Modesto, California.

If construction is not commenced within sixty (60) days, or if construction is not diligently and without interruption prosecuted to completion, the Superintendent of Streets shall cause the construction to be done and the cost of the same shall be a lien on the property.

Dated the 30th day of June, 1975.

  
\_\_\_\_\_  
Ross Campbell  
Superintendent of Streets  
City of Modesto

## OF REQUIRED ALLEY IMPROVEMENT AND HEARING

NOTICE IS HEREBY GIVEN TO:

NAME: Herbert W. and Virginia M. Aspinall  
 ADDRESS: 2213 Tully Road

Who is the owner of record of property described as follows:

Lot 19 of Block 6620 of Gregory Gardens as per map filed January 27, 1956 in Volume 18 of Maps, Page 45, Stanislaus County Records.

(Stanislaus County Assessor's Parcel No. 002-07 060-0506-001)


That a petition signed by over sixty (60%) percent of the property owners in your block, requesting the improvement of the alley abutting your property has been filed with the City Clerk. Pursuant to the requirement of California Streets and Highways Code Section 5876 and 5879, the Superintendent of Streets of the City of Modesto hereby notifies you to construct or cause to be constructed certain improvements, a description of said improvements, the manner of their construction, and the materials to be used, to be as specified below:

64 lineal feet of 2" A. C. resurfacing abutting said property in Block 6620 in the City of Modesto, all of said construction to be in accordance with City of Modesto standards.

The City Council will hear and pass upon objections or protests, if any, which may be raised by any property owner or other interested persons to said construction at 7:30 p.m. on the 28th day of July, 19 75, in the City Council Chambers, located in the City Hall, 801 Eleventh Street, Modesto, California.

If construction is not commenced within sixty (60) days, or if construction is not diligently and without interruption prosecuted to completion, the Superintendent of Streets shall cause the construction to be done and the cost of the same shall be a lien on the property.

Dated the 30th day of June, 19 75.

  
 \_\_\_\_\_  
 Ross Campbell  
 Superintendent of Streets  
 City of Modesto

OF REQUIRED ALLEY IMPROVEMENT AND HEARING

NOTICE IS HEREBY GIVEN TO:

NAME: Vernon James and Beverly C. Chase  
ADDRESS: 2301 Tully Road

Who is the owner of record of property described as follows:

Lot 20 of Block 6620 of Gregory Gardens as per map filed January 27, 1956 in Volume 18 of Mpas, Page 45, Stanislaus County Records.

(Stanislaus County Assessor's Parcel No. 002-07 060-0505-001)


That a petition signed by over sixty (60%) percent of the property owners in your block, requesting the improvement of the alley abutting your property has been filed with the City Clerk. Pursuant to the requirement of California Streets and Highways Code Section 5876 and 5879, the Superintendent of Streets of the City of Modesto hereby notifies you to construct or cause to be constructed certain improvements, a description of said improvements, the manner of their construction, and the materials to be used, to be as specified below:

64 lineal feet of 2" A. C. resurfacing abutting said property in Block 6620 in the City of Modesto, all of said construction to be in accordance with City of Modesto standards.

The City Council will hear and pass upon objections or protests, if any, which may be raised by any property owner or other interested persons to said construction at 7:30 p.m. on the 23th day of July, 1975, in the City Council Chambers, located in the City Hall, 801 Eleventh Street, Modesto, California.

If construction is not commenced within sixty (60) days, or if construction is not diligently and without interruption prosecuted to completion, the Superintendent of Streets shall cause the construction to be done and the cost of the same shall be a lien on the property.

Dated the 30th day of June, 1975.

  
\_\_\_\_\_  
Ross Campbell  
Superintendent of Streets  
City of Modesto

## OF REQUIRED ALLEY IMPROVEMENT AND HEARING

NOTICE IS HEREBY GIVEN TO:

NAME: Byron F. and Charlotte L. PlaggADDRESS: 2305 Tully Road

Who is the owner of record of property described as follows:

Lot 21 of Block 6620 of Gregory Gardens as per map filed January 27, 1956 in Volume 18 of Maps, Page 45, Stanislaus County Records.

(Stanislaus County Assessor's Parcel No. 002-07 060 0504-001)


That a petition signed by over sixty (60%) percent of the property owners in your block, requesting the improvement of the alley abutting your property has been filed with the City Clerk. Pursuant to the requirement of California Streets and Highways Code Section 5876 and 5879, the Superintendent of Streets of the City of Modesto hereby notifies you to construct or cause to be constructed certain improvements, a description of said improvements, the manner of their construction, and the materials to be used, to be as specified below:

64 lineal feet of 2" A. C. resurfacing abutting said property in Block 6620 in the City of Modesto, all of said construction to be in accordance with City of Modesto standards.

The City Council will hear and pass upon objections or protests, if any, which may be raised by any property owner or other interested persons to said construction at 7:30 p.m. on the 28th day of July, 1975, in the City Council Chambers, located in the City Hall, 801 Eleventh Street, Modesto, California.

If construction is not commenced within sixty (60) days, or if construction is not diligently and without interruption prosecuted to completion, the Superintendent of Streets shall cause the construction to be done and the cost of the same shall be a lien on the property.

Dated the 30th day of June, 1975.

  
\_\_\_\_\_  
Ross Campbell  
Superintendent of Streets  
City of Modesto

N O T I C E

OF REQUIRED ALLEY IMPROVEMENT AND HEARING

NOTICE IS HEREBY GIVEN TO:

NAME: Wayne E. Sargent  
ADDRESS: 2309 Tully Road

Who is the owner of record of property described as follows:

Lot 22 of Block 6620 of Gregory Gardens as per map filed January 27, 1956 in Volume 18 of Maps, Page 45, Stanislaus County Records.

(Stanislaus County Assessor's Parcel No. 002-07 060-0503-001)


That a petition signed by over sixty (60%) percent of the property owners in your block, requesting the improvement of the alley abutting your property has been filed with the City Clerk. Pursuant to the requirement of California Streets and Highways Code Section 5876 and 5879, the Superintendent of Streets of the City of Modesto hereby notifies you to construct or cause to be constructed certain improvements, a description of said improvements, the manner of their construction, and the materials to be used, to be as specified below:

64 lineal feet of 2" A. C. resurfacing abutting said property in Block 6620 in the City of Modesto, all of said construction to be in accordance with City of Modesto standards.

The City Council will hear and pass upon objections or protests, if any, which may be raised by any property owner or other interested persons to said construction at 7:30 p.m. on the 28th day of July, 19 75, in the City Council Chambers, located in the City Hall, 801 Eleventh Street, Modesto, California.

If construction is not commenced within sixty (60) days, or if construction is not diligently and without interruption prosecuted to completion, the Superintendent of Streets shall cause the construction to be done and the cost of the same shall be a lien on the property.

Dated the 30th day of June, 19 75.

  
\_\_\_\_\_  
Ross Campbell  
Superintendent of Streets  
City of Modesto

NOTICE  
OF REQUIRED ALLEY IMPROVEMENT AND HEARING

NOTICE IS HEREBY GIVEN TO:

NAME: Stewart L. and Sherron Blocker

ADDRESS: 2313 Tully Road

Who is the owner of record of property described as follows:

Lot 23 of Block 6620 of Gregory Gardens as per map filed January 27, 1956 in Volume 18 of Maps, Page 45, Stanislaus County Records.

(Stanislaus County Assessor's Parcel No. 002-07 060-0502-001)


That a petition signed by over sixty (60%) percent of the property owners in your block, requesting the improvement of the alley abutting your property has been filed with the City Clerk. Pursuant to the requirement of California Streets and Highways Code Section 5876 and 5879, the Superintendent of Streets of the City of Modesto hereby notifies you to construct or cause to be constructed certain improvements, a description of said improvements, the manner of their construction, and the materials to be used, to be as specified below:

64 lineal feet of 2" A. C. resurfacing abutting said property in Block 6620 in the City of Modesto, all of said construction to be in accordance with City of Modesto standards.

The City Council will hear and pass upon objections or protests, if any, which may be raised by any property owner or other interested persons to said construction at 7:30 p.m. on the 28th day of July, 19 75, in the City Council Chambers, located in the City Hall, 801 Eleventh Street, Modesto, California.

If construction is not commenced within sixty (60) days, or if construction is not diligently and without interruption prosecuted to completion, the Superintendent of Streets shall cause the construction to be done and the cost of the same shall be a lien on the property.

Dated the 30th day of June, 19 75.

  
\_\_\_\_\_  
Ross Campbell  
Superintendent of Streets  
City of Modesto

N O T I C E

OF REQUIRED ALLEY IMPROVEMENT AND HEARING

NOTICE IS HEREBY GIVEN TO:

NAME: Milton Q. and Loydean Fair  
ADDRESS: 2317 Tully Road

Who is the owner of record of property described as follows:

Lot 24 of Block 6620 of Gregory Gardens as per map filed January 27, 1956 in Volume 18 of Maps, Page 45, Stanislaus County Records.

(Stanislaus County Assessor's Parcel No. 002-07 060-0501-001)


That a petition signed by over sixty (60%) percent of the property owners in your block, requesting the improvement of the alley abutting your property has been filed with the City Clerk. Pursuant to the requirement of California Streets and Highways Code Section 5876 and 5879, the Superintendent of Streets of the City of Modesto hereby notifies you to construct or cause to be constructed certain improvements, a description of said improvements, the manner of their construction, and the materials to be used, to be as specified below:

79.60 lineal feet of 2" A. C. resurfacing abutting said property in Block 6620 in the City of Modesto, all of said construction to be in accordance with City of Modesto standards.

The City Council will hear and pass upon objections or protests, if any, which may be raised by any property owner or other interested persons to said construction at 7:30 p.m. on the 28th day of July, 1975, in the City Council Chambers, located in the City Hall, 801 Eleventh Street, Modesto, California.

If construction is not commenced within sixty (60) days, or if construction is not diligently and without interruption prosecuted to completion, the Superintendent of Streets shall cause the construction to be done and the cost of the same shall be a lien on the property.

Dated the 30th day of June, 1975.

  
\_\_\_\_\_  
Ross Campbell  
Superintendent of Streets  
City of Modesto

OF REQUIRED ALLEY IMPROVEMENT AND HEARING

NOTICE IS HEREBY GIVEN TO:

NAME: Thomas H. and Beverly J. Sawyer

ADDRESS: 1302 Mount Vernon

Who is the owner of record of property described as follows:

Lot 25 of Block 6620 of Gregory Gardens No. 2 as per map filed October 23, 1958 in Volume 19 of Maps, Page 3, Stanislaus County Records.

(Stanislaus County Assessor's Parcel No. 002-07 060-0444-001)


That a petition signed by over sixty (60%) percent of the property owners in your block, requesting the improvement of the alley abutting your property has been filed with the City Clerk. Pursuant to the requirement of California Streets and Highways Code Section 5876 and 5879, the Superintendent of Streets of the City of Modesto hereby notifies you to construct or cause to be constructed certain improvements, a description of said improvements, the manner of their construction, and the materials to be used, to be as specified below:

. 145.63 lineal feet of 2" A. C. resurfacing abutting said property in Block 6620 in the City of Modesto, all of said construction to be in accordance with City of Modesto standards.

The City Council will hear and pass upon objections or protests, if any, which may be raised by any property owner or other interested persons to said construction at 7:30 p.m. on the 28th day of July, 1975, in the City Council Chambers, located in the City Hall, 801 Eleventh Street, Modesto, California.

If construction is not commenced within sixty (60) days, or if construction is not diligently and without interruption prosecuted to completion, the Superintendent of Streets shall cause the construction to be done and the cost of the same shall be a lien on the property.

Dated the 30th day of June, 1975.

  
\_\_\_\_\_  
Ross Campbell  
Superintendent of Streets  
City of Modesto

OF REQUIRED ALLEY IMPROVEMENT AND HEARING

NOTICE IS HEREBY GIVEN TO:

NAME: David G. and Irene C. Beckwith  
ADDRESS: 1306 Mount Vernon

Who is the owner of record of property described as follows:

Lot 26 of Block 6620 of Gregory Gardens No. 2 as per map filed October 23, 1958 in Volume 19 of Maps, Page 8, Stanislaus County Records.

(Stanislaus County Assessor's Parcel No. 002-07 060-0443-001)

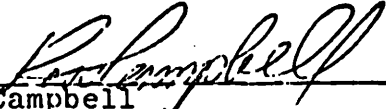
That a petition signed by over sixty (60%) percent of the property owners in your block, requesting the improvement of the alley abutting your property has been filed with the City Clerk. Pursuant to the requirement of California Streets and Highways Code Section 5876 and 5879, the Superintendent of Streets of the City of Modesto hereby notifies you to construct or cause to be constructed certain improvements, a description of said improvements, the manner of their construction, and the materials to be used, to be as specified below:

133.24 lineal feet of 2" A. C. resurfacing abutting said property in Block 6620 in the City of Modesto, all of said construction to be in accordance with City of Modesto standards.

The City Council will hear and pass upon objections or protests, if any, which may be raised by any property owner or other interested persons to said construction at 7:30 p.m. on the 28th day of July, 1975, in the City Council Chambers, located in the City Hall, 801 Eleventh Street, Modesto, California.

If construction is not commenced within sixty (60) days, or if construction is not diligently and without interruption prosecuted to completion, the Superintendent of Streets shall cause the construction to be done and the cost of the same shall be a lien on the property.

Dated the 30th day of June, 1975.

  
\_\_\_\_\_  
Ross Campbell  
Superintendent of Streets  
City of Modesto

PROJECT NO. 3

MODESTO CITY COUNCIL  
RESOLUTION NO. 75-784

A RESOLUTION ORDERING THE WORK OF CONSTRUCTION OF  
ALLEYS IN CERTAIN BLOCKS IN THE CITY OF MODESTO  
(Block No. 5322 (E.W. Leg) Los Pinos/Emerald - Elm/Arboleda)

WHEREAS, Chapter 27 of Part 3 of Division 7 of Streets and Highways Code of the State of California establishes a procedure pursuant to which the construction of certain improvements may be required, and

WHEREAS, the Superintendent of Streets did, on July 8, 1975, order the construction of alleys in certain blocks in the City of Modesto, giving notice requiring the construction of such improvements; and

WHEREAS, the Superintendent of Streets did set the 28th day of July, 1975, at 7:30 o'clock P.M., in the Council Chambers, as the time and place for a hearing for the purpose of passing upon objections or protests, if any, which may be raised by the property owners or other interested persons relating to the proposed work, and

WHEREAS, the Superintendent of Streets has caused notices to be posted and mailed as required by the Streets and Highways Code; and

WHEREAS, at the time set for hearing the protests and objections to the proposed work, the said Council proceeded to hear the same.

NOW, THEREFORE, BE IT RESOLVED by the Council of the City of Modesto as follows:

SECTION 1. All protests and objections of any kind or nature whatsoever to the proposed work as set forth in the notices which are attached hereto, and incorporated by reference herein, are hereby overruled or denied.

SECTION 2. The Superintendent of Streets is hereby directed to proceed with the project as to the properties described in the attached notices in accordance with the provisions of Chapter 27, Part 3, of Division 7 of the Streets and Highways Code of the State of California.

The foregoing resolution was introduced at a regular meeting of the Council of the City of Modesto held on the 28th day of July, 19 75, by Councilmember Kullijian, who moved its adoption, which motion being duly seconded by Councilmember Dunlap, was upon roll call carried and the resolution adopted by the following vote:

AYES: Councilmembers: Dunlap, Elliott, Kullijian, Mensinger,  
Newton, Siefkin, Mayor Davies

NOES: Councilmembers: None

ABSENT: Councilmembers: None

ATTEST: Pauline P. Stanley  
~~XXXXXXXXXXXXXXXXXXXX~~ / City Clerk  
PAULINE P. STANLEY, Acting

## OF REQUIRED ALLEY IMPROVEMENT AND HEARING

*Post*  
7-8-75

NOTICE IS HEREBY GIVEN TO:

NAME: Guy G. and Ada V. Durr  
 ADDRESS: 416 Los Olivos Way

Who is the owner of record of property described as follows:

Lot 10 in Block 5322 of Haciendas Del Oeste Western Estates as per map filed August 13, 1959 in Volume 19 of Maps, Page 25, Stanislaus County Records.

(Stanislaus County Assessor's Parcel No. 002-01 29-3310-001)


That a petition signed by over sixty (60%) percent of the property owners in your block, requesting the improvement of the alley abutting your property has been filed with the City Clerk. Pursuant to the requirement of California Streets and Highways Code Section 5876 and 5879, the Superintendent of Streets of the City of Modesto hereby notifies you to construct or cause to be constructed certain improvements, a description of said improvements, the manner of their construction, and the materials to be used, to be as specified below:

135.20 lineal feet of 2" A. C. resurfacing abutting said property in Block 5322 in the City of Modesto, all of said construction to be in accordance with City of Modesto standards.

The City Council will hear and pass upon objections or protests, if any, which may be raised by any property owner or other interested persons to said construction at 7:30 p.m. on the 28th day of July, 1975, in the City Council Chambers, located in the City Hall, 801 Eleventh Street, Modesto, California.

If construction is not commenced within sixty (60) days, or if construction is not diligently and without interruption prosecuted to completion, the Superintendent of Streets shall cause the construction to be done and the cost of the same shall be a lien on the property.

Dated the 1st day of July, 1975.

  
 \_\_\_\_\_  
 Ross Campbell  
 Superintendent of Streets  
 City of Modesto

## OF REQUIRED ALLEY IMPROVEMENT AND HEARING

NOTICE IS HEREBY GIVEN TO:

NAME: Joseph and Marie Dezzani  
ADDRESS: 1015 Arboleda Drive

Who is the owner of record of property described as follows:

Lot 11 of Block 5322 of Haciendas Del Oeste Western Estates as per map filed August 13, 1959 in Volume 19 of Maps, Page 25, Stanislaus County Records.

(Stanislaus County Assessor's Parcel No. 002-01 29-3311-001)

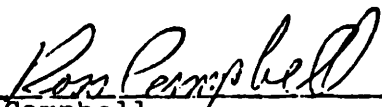
That a petition signed by over sixty (60%) percent of the property owners in your block, requesting the improvement of the alley abutting your property has been filed with the City Clerk. Pursuant to the requirement of California Streets and Highways Code Section 5876 and 5879, the Superintendent of Streets of the City of Modesto hereby notifies you to construct or cause to be constructed certain improvements, a description of said improvements, the manner of their construction, and the materials to be used, to be as specified below:

74.80 lineal feet of 2" A. C. resurfacing abutting said property in Block 5322 in the City of Modesto, all of said construction to be in accordance with City of Modesto standards.

The City Council will hear and pass upon objections or protests, if any, which may be raised by any property owner or other interested persons to said construction at 7:30 p.m. on the 28th day of July, 19 75, in the City Council Chambers, located in the City Hall, 801 Eleventh Street, Modesto, California.

If construction is not commenced within sixty (60) days, or if construction is not diligently and without interruption prosecuted to completion, the Superintendent of Streets shall cause the construction to be done and the cost of the same shall be a lien on the property.

Dated the 1st day of July, 19 75.

  
\_\_\_\_\_  
Ross Campbell  
Superintendent of Streets  
City of Modesto

OF REQUIRED ALLEY IMPROVEMENT AND HEARING

NOTICE IS HEREBY GIVEN TO:

NAME: Azalea Yandella  
ADDRESS: 1019 Arboleda Drive

Who is the owner of record of property described as follows:

Lot 12 of Block 5322 of Haciendas Del Oeste Western Estates as per map filed August 13, 1959 in Volume 19 of Maps, Page 25, Stanislaus County Records.

(Stanislaus county Assessor's Parcel No. 002-01 29-3312-001)


That a petition signed by over sixty (60%) percent of the property owners in your block, requesting the improvement of the alley abutting your property has been filed with the City Clerk. Pursuant to the requirement of California Streets and Highways Code Section 5876 and 5879, the Superintendent of Streets of the City of Modesto hereby notifies you to construct or cause to be constructed certain improvements, a description of said improvements, the manner of their construction, and the materials to be used, to be as specified below:

70 lineal feet of 2" A. C. resurfacing abutting said property in Block 5322 in the City of Modesto, all of said construction to be in accordance with City of Modesto standards.

The City Council will hear and pass upon objections or protests, if any, which may be raised by any property owner or other interested persons to said construction at 7:30 p.m. on the 28th day of July, 19 75, in the City Council Chambers, located in the City Hall, 801 Eleventh Street, Modesto, California.

If construction is not commenced within sixty (60) days, or if construction is not diligently and without interruption prosecuted to completion, the Superintendent of Streets shall cause the construction to be done and the cost of the same shall be a lien on the property.

Dated the 1st day of July, 19 75.

  
\_\_\_\_\_  
Ross Campbell  
Superintendent of Streets  
City of Modesto

N O T I C E

OF REQUIRED ALLEY IMPROVEMENT AND HEARING

NOTICE IS HEREBY GIVEN TO:

NAME: John F. and Artis Miller

ADDRESS: 1023 Arboleda Drive

Who is the owner of record of property described as follows:

Lot 13 of Block 5322 of Haciendas Del Oeste Western Estates as per map filed August 13, 1959 in Volume 19 of Maps, Page 25, Stanislaus County Records.

(Stanislaus County Assessor's Parcel No. 002-01 29-3313-001)


That a petition signed by over sixty (60%) percent of the property owners in your block, requesting the improvement of the alley abutting your property has been filed with the City Clerk. Pursuant to the requirement of California Streets and Highways Code Section 5876 and 5879, the Superintendent of Streets of the City of Modesto hereby notifies you to construct or cause to be constructed certain improvements, a description of said improvements, the manner of their construction, and the materials to be used, to be as specified below:

70 lineal feet of 2" A. C. resurfacing abutting said property in Block 5322 in the City of Modesto, all of said construction to be in accordance with City of Modesto standards.

The City Council will hear and pass upon objections or protests, if any, which may be raised by any property owner or other interested persons to said construction at 7:30 p.m. on the 28th day of July, 19 75, in the City Council Chambers, located in the City Hall, 801 Eleventh Street, Modesto, California.

If construction is not commenced within sixty (60) days, or if construction is not diligently and without interruption prosecuted to completion, the Superintendent of Streets shall cause the construction to be done and the cost of the same shall be a lien on the property.

Dated the 1st day of July, 19 75.

  
\_\_\_\_\_  
Ross Campbell  
Superintendent of Streets  
City of Modesto

NOTICE  
OF REQUIRED ALLEY IMPROVEMENT AND HEARING

NOTICE IS HEREBY GIVEN TO:

NAME: May J. Crawford  
ADDRESS: 1027 Arboleda Drive

Who is the owner of record of property described as follows:

Lot 14 of Block 5322 of Haciendas Del Oeste Western Estates as per map filed August 13, 1959 in Volume 19 of Maps, Page 25, Stanislaus County Records.

(Stanislaus County Assessor's Parcel No. 002-01 29-3314-001)


That a petition signed by over sixty (60%) percent of the property owners in your block, requesting the improvement of the alley abutting your property has been filed with the City Clerk. Pursuant to the requirement of California Streets and Highways Code Section 5876 and 5879, the Superintendent of Streets of the City of Modesto hereby notifies you to construct or cause to be constructed certain improvements, a description of said improvements, the manner of their construction, and the materials to be used, to be as specified below:

70 lineal feet of 2" A. C. resurfacing abutting said property in Block 5322 in the City of Modesto, all of said construction to be in accordance with City of Modesto standards.

The City Council will hear and pass upon objections or protests, if any, which may be raised by any property owner or other interested persons to said construction at 7:30 p.m. on the 28th day of July, 19 75, in the City Council Chambers, located in the City Hall, 801 Eleventh Street, Modesto, California.

If construction is not commenced within sixty (60) days, or if construction is not diligently and without interruption prosecuted to completion, the Superintendent of Streets shall cause the construction to be done and the cost of the same shall be a lien on the property.

Dated the 1st day of July, 19 75.

  
\_\_\_\_\_  
Ross Campbell  
Superintendent of Streets  
City of Modesto

## OF REQUIRED ALLEY IMPROVEMENT AND HEARING

NOTICE IS HEREBY GIVEN TO:

NAME: Burley E. and Edna Dowers  
ADDRESS: 1031 Arboleda Drive

Who is the owner of record of property described as follows:

Lot 15 of Block 5322 of Haciendas Del Oeste Western Estates as per map filed August 13, 1959 in Volume 19 of Maps, Page 25, Stanislaus County Records.

(Stanislaus County Assessor's Parcel No. 002-01 29-3315-001)


That a petition signed by over sixty (60%) percent of the property owners in your block, requesting the improvement of the alley abutting your property has been filed with the City Clerk. Pursuant to the requirement of California Streets and Highways Code Section 5876 and 5879, the Superintendent of Streets of the City of Modesto hereby notifies you to construct or cause to be constructed certain improvements, a description of said improvements, the manner of their construction, and the materials to be used, to be as specified below:

70 lineal feet of 2" A. C. resurfacing abutting said property in Block 5322 in the City of Modesto, all of said construction to be in accordance with City of Modesto standards.

The City Council will hear and pass upon objections or protests, if any, which may be raised by any property owner or other interested persons to said construction at 7:30 p.m. on the 28th day of July, 19 75, in the City Council Chambers, located in the City Hall, 801 Eleventh Street, Modesto, California.

If construction is not commenced within sixty (60) days, or if construction is not diligently and without interruption prosecuted to completion, the Superintendent of Streets shall cause the construction to be done and the cost of the same shall be a lien on the property.

Dated the 1st day of July, 19 75.

  
\_\_\_\_\_  
Ross Campbell  
Superintendent of Streets  
City of Modesto

## OF REQUIRED ALLEY IMPROVEMENT AND HEARING

NOTICE IS HEREBY GIVEN TO:

NAME: James P. and Marie E. Patton  
ADDRESS: 1103 Arboleda Drive

Who is the owner of record of property described as follows:

Lot 16 of Block 5322 of Haciendas Del Oeste Western Estates as per map filed August 13, 1959 in Volume 19 of Maps, Page 25, Stanislaus County Records.

(Stanislaus County Assessor's Parcel No. 002-01 29-3316-001)


That a petition signed by over sixty (60%) percent of the property owners in your block, requesting the improvement of the alley abutting your property has been filed with the City Clerk. Pursuant to the requirement of California Streets and Highways Code Section 5876 and 5879, the Superintendent of Streets of the City of Modesto hereby notifies you to construct or cause to be constructed certain improvements, a description of said improvements, the manner of their construction, and the materials to be used, to be as specified below:

70 lineal feet of 2" A. C. resurfacing abutting said property in Block 5322 in the City of Modesto, all of said construction to be in accordance with City of Modesto standards.

The City Council will hear and pass upon objections or protests, if any, which may be raised by any property owner or other interested persons to said construction at 7:30 p.m. on the 28th day of July, 19 75, in the City Council Chambers, located in the City Hall, 801 Eleventh Street, Modesto, California.

If construction is not commenced within sixty (60) days, or if construction is not diligently and without interruption prosecuted to completion, the Superintendent of Streets shall cause the construction to be done and the cost of the same shall be a lien on the property.

Dated the 1st day of July, 19 75.

  
\_\_\_\_\_  
Ross Campbell  
Superintendent of Streets  
City of Modesto

OF REQUIRED ALLEY IMPROVEMENT AND HEARING

NOTICE IS HEREBY GIVEN TO:

NAME: Jerry and Norma L. Peters  
ADDRESS: 1107 Arboleda Drive

Who is the owner of record of property described as follows:

Lot 17 of Block 5322 of Haciendas Del Oeste Western Estates as per map filed August 13, 1959 in Volume 19 of Maps, Page 25, Stanislaus County Records.

(Stanislaus County Assessor's Parcel No. 002-01-29-3317-001)

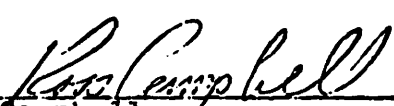
That a petition signed by over sixty (60%) percent of the property owners in your block, requesting the improvement of the alley abutting your property has been filed with the City Clerk. Pursuant to the requirement of California Streets and Highways Code Section 5876 and 5879, the Superintendent of Streets of the City of Modesto hereby notifies you to construct or cause to be constructed certain improvements, a description of said improvements, the manner of their construction, and the materials to be used, to be as specified below:

70 lineal feet of 2" A. C. resurfacing abutting said property in Block 5322 in the City of Modesto, all of said construction to be in accordance with City of Modesto standards.

The City Council will hear and pass upon objections or protests, if any, which may be raised by any property owner or other interested persons to said construction at 7:30 p.m. on the 28th day of July, 19 75, in the City Council Chambers, located in the City Hall, 801 Eleventh Street, Modesto, California.

If construction is not commenced within sixty (60) days, or if construction is not diligently and without interruption prosecuted to completion, the Superintendent of Streets shall cause the construction to be done and the cost of the same shall be a lien on the property.

Dated the 1st day of July, 19 75.

  
\_\_\_\_\_  
Ross Campbell  
Superintendent of Streets  
City of Modesto

N O T I C E

OF REQUIRED ALLEY IMPROVEMENT AND HEARING

NOTICE IS HEREBY GIVEN TO:

NAME: Reuben L. and Ruth Sendejas

ADDRESS: 1111 Arboleda Drive

Who is the owner of record of property described as follows:

Lot 18 of Block 5322 of Haciendas Del Oeste Western Estates as per map filed August 13, 1959 in Volume 19 of Maps, Page 25, Stanislaus County Records.

(Stanislaus County Assessor's Parcel No. 002-01 29-3318-001)

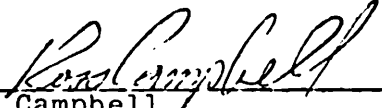
That a petition signed by over sixty (60%) percent of the property owners in your block, requesting the improvement of the alley abutting your property has been filed with the City Clerk. Pursuant to the requirement of California Streets and Highways Code Section 5876 and 5879, the Superintendent of Streets of the City of Modesto hereby notifies you to construct or cause to be constructed certain improvements, a description of said improvements, the manner of their construction, and the materials to be used, to be as specified below:

70 lineal feet of 2" A. C. resurfacing abutting said property in Block 5322 in the City of Modesto, all of said construction to be in accordance with City of Modesto standards.

The City Council will hear and pass upon objections or protests, if any, which may be raised by any property owner or other interested persons to said construction at 7:30 p.m. on the 28th day of July, 1975, in the City Council Chambers, located in the City Hall, 801 Eleventh Street, Modesto, California.

If construction is not commenced within sixty (60) days, or if construction is not diligently and without interruption prosecuted to completion, the Superintendent of Streets shall cause the construction to be done and the cost of the same shall be a lien on the property.

Dated the 1st day of July, 1975.

  
\_\_\_\_\_  
Ross Campbell  
Superintendent of Streets  
City of Modesto

## OF REQUIRED ALLEY IMPROVEMENT AND HEARING

NOTICE IS HEREBY GIVEN TO:

NAME: Larry C. and Judy F. Minor  
 ADDRESS: 1115 Arboleda Drive

Who is the owner of record of property described as follows:

Lot 19 of Block 5322 of Haciendas Del Oeste Western Estates as per map filed August 13, 1959 in Volume 19 of Maps, Page 25, Stanislaus County Records.

(Stanislaus County Assessor's Parcel No. 002-01 29-3319-001)


That a petition signed by over sixty (60%) percent of the property owners in your block, requesting the improvement of the alley abutting your property has been filed with the City Clerk. Pursuant to the requirement of California Streets and Highways Code Section 5876 and 5879, the Superintendent of Streets of the City of Modesto hereby notifies you to construct or cause to be constructed certain improvements, a description of said improvements, the manner of their construction, and the materials to be used, to be as specified below:

70 lineal feet of 2" A. C. resurfacing abutting said property in Block 5322 in the City of Modesto, all of said construction to be in accordance with City of Modesto standards.

The City Council will hear and pass upon objections or protests, if any, which may be raised by any property owner or other interested persons to said construction at 7:30 p.m. on the 28th day of July, 19 75, in the City Council Chambers, located in the City Hall, 801 Eleventh Street, Modesto, California.

If construction is not commenced within sixty (60) days, or if construction is not diligently and without interruption prosecuted to completion, the Superintendent of Streets shall cause the construction to be done and the cost of the same shall be a lien on the property.

Dated the 1st day of July, 19 75.

  
 \_\_\_\_\_  
 Ross Campbell  
 Superintendent of Streets  
 City of Modesto

OF REQUIRED ALLEY IMPROVEMENT AND HEARING

NOTICE IS HEREBY GIVEN TO:

NAME: Ray A. and Elsie F. Holton

ADDRESS: 414 Los Pinos Way

Who is the owner of record of property described as follows:

Lot 20 in Block 5322 of Haciendas Del Oeste Western Estates as per map filed August 13, 1959 in Volume 19 of Maps, Page 25, Stanislaus County Records.

(Stanislaus County Assessor's Parcel No. 002-01-29-3320-001)


That a petition signed by over sixty (60%) percent of the property owners in your block, requesting the improvement of the alley abutting your property has been filed with the City Clerk. Pursuant to the requirement of California Streets and Highways Code Section 5876 and 5879, the Superintendent of Streets of the City of Modesto hereby notifies you to construct or cause to be constructed certain improvements, a description of said improvements, the manner of their construction, and the materials to be used, to be as specified below:

70 lineal feet of 2" A. C. resurfacing abutting said property in Block 5322 in the City of Modesto, all of said construction to be in accordance with City of Modesto standards.

The City Council will hear and pass upon objections or protests, if any, which may be raised by any property owner or other interested persons to said construction at 7:30 p.m. on the 28th day of July, 19 75, in the City Council Chambers, located in the City Hall, 801 Eleventh Street, Modesto, California.

If construction is not commenced within sixty (60) days, or if construction is not diligently and without interruption prosecuted to completion, the Superintendent of Streets shall cause the construction to be done and the cost of the same shall be a lien on the property.

Dated the 1st day of July, 19 75.

  
\_\_\_\_\_  
Ross Campbell  
Superintendent of Streets  
City of Modesto

OF REQUIRED ALLEY IMPROVEMENT AND HEARING

NOTICE IS HEREBY GIVEN TO:

NAME: Leo T. and Hilda M. Coons

ADDRESS: 418 Los Pinos Way

Who is the owner of record of property described as follows:

Lot 21 of Block 5322 of Haciendas Del Oeste Western Estates as per map filed August 13, 1959 in Volume 19 of Maps, Page 25, Stanislaus County Records.

(Stanislaus County Assessor's Parcel No. 002-01 29-3321-001)

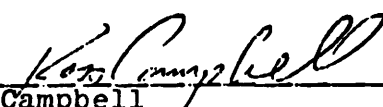
That a petition signed by over sixty (60%) percent of the property owners in your block, requesting the improvement of the alley abutting your property has been filed with the City Clerk. Pursuant to the requirement of California Streets and Highways Code Section 5876 and 5879, the Superintendent of Streets of the City of Modesto hereby notifies you to construct or cause to be constructed certain improvements, a description of said improvements, the manner of their construction, and the materials to be used, to be as specified below:

68.59 lineal feet of 2" A. C. resurfacing abutting said property in Block 5322 in the City of Modesto, all of said construction to be in accordance with City of Modesto standards.

The City Council will hear and pass upon objections or protests, if any, which may be raised by any property owner or other interested persons to said construction at 7:30 p.m. on the 28th day of July, 19 75, in the City Council Chambers, located in the City Hall, 801 Eleventh Street, Modesto, California.

If construction is not commenced within sixty (60) days, or if construction is not diligently and without interruption prosecuted to completion, the Superintendent of Streets shall cause the construction to be done and the cost of the same shall be a lien on the property.

Dated the 1st day of July, 19 75.

  
\_\_\_\_\_  
Ross Campbell  
Superintendent of Streets  
City of Modesto

OF REQUIRED ALLEY IMPROVEMENT AND HEARING

NOTICE IS HEREBY GIVEN TO:

NAME: Pete G. and Micaela Porras

ADDRESS: 1114 Elm Avenue

Who is the owner of record of property described as follows:

Lot 22 of Block 5322 of Haciendas Del Oeste Western Estates as per map filed August 13, 1959 in Volume 19 of Maps, Page 25, Stanislaus County Records.

(Stanislaus County Assessor's Parcel No. 002-01 29-3322-001)

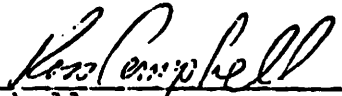
That a petition signed by over sixty (60%) percent of the property owners in your block, requesting the improvement of the alley abutting your property has been filed with the City Clerk. Pursuant to the requirement of California Streets and Highways Code Section 5876 and 5879, the Superintendent of Streets of the City of Modesto hereby notifies you to construct or cause to be constructed certain improvements, a description of said improvements, the manner of their construction, and the materials to be used, to be as specified below:

70 lineal feet of 2" A. C. resurfacing abutting said property in Block 5322 in the City of Modesto, all of said construction to be in accordance with City of Modesto standards.

The City Council will hear and pass upon objections or protests, if any, which may be raised by any property owner or other interested persons to said construction at 7:30 p.m. on the 28th day of July, 1975, in the City Council Chambers, located in the City Hall, 801 Eleventh Street, Modesto, California.

If construction is not commenced within sixty (60) days, or if construction is not diligently and without interruption prosecuted to completion, the Superintendent of Streets shall cause the construction to be done and the cost of the same shall be a lien on the property.

Dated the 1st day of July, 1975.

  
\_\_\_\_\_  
Ross Campbell  
Superintendent of Streets  
City of Modesto

## OF REQUIRED ALLEY IMPROVEMENT AND HEARING

NOTICE IS HEREBY GIVEN TO:

NAME: Ronald A. and Catherine A. Nelson  
 ADDRESS: 1516 Crestview Drive

Who is the owner of record of property described as follows:

Lot 23 of Block 5322 of Haciendas Del Oeste Western Estates as per map filed August 13, 1959 in Volume 19 of Maps, Page 25, Stanislaus County Records.

(Stanislaus County Assessor's Parcel No. 002-01 29-3323-001)


That a petition signed by over sixty (60%) percent of the property owners in your block, requesting the improvement of the alley abutting your property has been filed with the City Clerk. Pursuant to the requirement of California Streets and Highways Code Section 5876 and 5879, the Superintendent of Streets of the City of Modesto hereby notifies you to construct or cause to be constructed certain improvements, a description of said improvements, the manner of their construction, and the materials to be used, to be as specified below:

70 lineal feet of 2" A. C. resurfacing abutting said property in Block 5322 in the City of Modesto, all of said construction to be in accordance with City of Modesto standards.

The City Council will hear and pass upon objections or protests, if any, which may be raised by any property owner or other interested persons to said construction at 7:30 p.m. on the 28th day of July, 1975, in the City Council Chambers, located in the City Hall, 801 Eleventh Street, Modesto, California.

If construction is not commenced within sixty (60) days, or if construction is not diligently and without interruption prosecuted to completion, the Superintendent of Streets shall cause the construction to be done and the cost of the same shall be a lien on the property.

Dated the 1st day of July, 1975.

  
 \_\_\_\_\_  
 Ross Campbell  
 Superintendent of Streets  
 City of Modesto

N O T I C E

OF REQUIRED ALLEY IMPROVEMENT AND HEARING

NOTICE IS HEREBY GIVEN TO:

NAME: Melvin O. Wilbourn  
ADDRESS: 1106 Elm Avenue

Who is the owner of record of property described as follows:

Lot 24 of Block 5322 of Haciendas Del Oeste Western Estates as per map filed August 13, 1959 in Volume 19 of Maps, Page 25, Stanislaus County Records.

(Stanislaus County Assessor's Parcel No. 002-01 29-3324-001)


That a petition signed by over sixty (60%) percent of the property owners in your block, requesting the improvement of the alley abutting your property has been filed with the City Clerk. Pursuant to the requirement of California Streets and Highways Code Section 5876 and 5879, the Superintendent of Streets of the City of Modesto hereby notifies you to construct or cause to be constructed certain improvements, a description of said improvements, the manner of their construction, and the materials to be used, to be as specified below:

70 lineal feet of 2" A. C. resurfacing abutting said property in Block 5322 of the City of Modesto, all of said construction to be in accordance with City of Modesto standards.

The City Council will hear and pass upon objections or protests, if any, which may be raised by any property owner or other interested persons to said construction at 7:30 p.m. on the 28th day of July, 19 75, in the City Council Chambers, located in the City Hall, 801 Eleventh Street, Modesto, California.

If construction is not commenced within sixty (60) days, or if construction is not diligently and without interruption prosecuted to completion, the Superintendent of Streets shall cause the construction to be done and the cost of the same shall be a lien on the property.

Dated the 1st day of July, 19 75.

  
\_\_\_\_\_  
Ross Campbell  
Superintendent of Streets  
City of Modesto

N O T I C E

OF REQUIRED ALLEY IMPROVEMENT AND HEARING

NOTICE IS HEREBY GIVEN TO:

NAME: Loyd A. and Ida M. Ball  
ADDRESS: 1102 Elm Avenue

Who is the owner of record of property described as follows:

Lot 25 of Block 5322 of Haciendas Del Oeste Western Estates as per map filed August 13, 1959 in Volume 19 of Maps, Page 25, Stanislaus County Records.

(Stanislaus County Assessor's Parcel No. 002-01 29-3325-001)

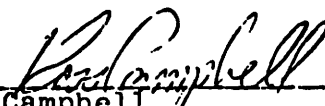
That a petition signed by over sixty (60%) percent of the property owners in your block, requesting the improvement of the alley abutting your property has been filed with the City Clerk. Pursuant to the requirement of California Streets and Highways Code Section 5876 and 5879, the Superintendent of Streets of the City of Modesto hereby notifies you to construct or cause to be constructed certain improvements, a description of said improvements, the manner of their construction, and the materials to be used, to be as specified below:

70 lineal feet of 2" A. C. resurfacing abutting said property in Block 5322 in the City of Modesto, all of said construction to be in accordance with City of Modesto standards.

The City Council will hear and pass upon objections or protests, if any, which may be raised by any property owner or other interested persons to said construction at 7:30 p.m. on the 23th day of July, 19 75, in the City Council Chambers, located in the City Hall, 801 Eleventh Street, Modesto, California.

If construction is not commenced within sixty (60) days, or if construction is not diligently and without interruption prosecuted to completion, the Superintendent of Streets shall cause the construction to be done and the cost of the same shall be a lien on the property.

Dated the 1st day of July, 19 75.

  
\_\_\_\_\_  
Ross Campbell  
Superintendent of Streets  
City of Modesto

OF REQUIRED ALLEY IMPROVEMENT AND HEARING

NOTICE IS HEREBY GIVEN TO:

NAME: Manuel J. and Madelyn Amaral

ADDRESS: 1030 Elm Avenue

Who is the owner of record of property described as follows:

Lot 26 of Block 5322 of Haciendas Del Oeste Western Estates as per map filed August 13, 1959 in Volume 19 of Maps, Page 25, Stanislaus County Records.

(Stanislaus County Assessor's Parcel No. 002-01 29-3326-001)


That a petition signed by over sixty (60%) percent of the property owners in your block, requesting the improvement of the alley abutting your property has been filed with the City Clerk. Pursuant to the requirement of California Streets and Highways Code Section 5876 and 5879, the Superintendent of Streets of the City of Modesto hereby notifies you to construct or cause to be constructed certain improvements, a description of said improvements, the manner of their construction, and the materials to be used, to be as specified below:

70 lineal feet of 2" A. C. resurfacing abutting said property in Block 5322 in the City of Modesto, all of said construction to be in accordance with City of Modesto standards.

The City Council will hear and pass upon objections or protests, if any, which may be raised by any property owner or other interested persons to said construction at 7:30 p.m. on the 28th day of July, 1975, in the City Council Chambers, located in the City Hall, 801 Eleventh Street, Modesto, California.

If construction is not commenced within sixty (60) days, or if construction is not diligently and without interruption prosecuted to completion, the Superintendent of Streets shall cause the construction to be done and the cost of the same shall be a lien on the property.

Dated the 1st day of July, 1975.

  
\_\_\_\_\_  
Ross Campbell  
Superintendent of Streets  
City of Modesto

## OF REQUIRED ALLEY IMPROVEMENT AND HEARING

NOTICE IS HEREBY GIVEN TO:

NAME: Joseph and Alice Mora  
ADDRESS: 1026 Elm Avenue

Who is the owner of record of property described as follows:

Lot 27 of Block 5322 of Haciendas Del Oeste Western Estates as per map filed August 13, 1959 in Volume 19 of Maps, Page 25, Stanislaus County Records.

(Stanislaus County Assessor's Parcel No. 002-01 29-3327-001)


That a petition signed by over sixty (60%) percent of the property owners in your block, requesting the improvement of the alley abutting your property has been filed with the City Clerk. Pursuant to the requirement of California Streets and Highways Code Section 5876 and 5879, the Superintendent of Streets of the City of Modesto hereby notifies you to construct or cause to be constructed certain improvements, a description of said improvements, the manner of their construction, and the materials to be used, to be as specified below:

70 lineal feet of 2" A. C. resurfacing abutting said property in Block 5322 in the City of Modesto, all of said construction to be in accordance with City of Modesto standards.

The City Council will hear and pass upon objections or protests, if any, which may be raised by any property owner or other interested persons to said construction at 7:30 p.m. on the 28th day of July, 19 75, in the City Council Chambers, located in the City Hall, 801 Eleventh Street, Modesto, California.

If construction is not commenced within sixty (60) days, or if construction is not diligently and without interruption prosecuted to completion, the Superintendent of Streets shall cause the construction to be done and the cost of the same shall be a lien on the property.

Dated the 1st day of July, 19 75.

  
\_\_\_\_\_  
Ross Campbell  
Superintendent of Streets  
City of Modesto

N O T I C E

OF REQUIRED ALLEY IMPROVEMENT AND HEARING

NOTICE IS HEREBY GIVEN TO:

NAME: Ray and Jean Eddings

ADDRESS: 1022 Elm Avenue

Who is the owner of record of property described as follows:

Lot 28 of Block 5322 of Haciendas Del Oeste Western Estates as per map filed August 13, 1959 in Volume 19 of Maps, Page 25, Stanislaus County Records.

(Stanislaus County Assessor's Parcel No. 002-01 29-3328-001)


That a petition signed by over sixty (60%) percent of the property owners in your block, requesting the improvement of the alley abutting your property has been filed with the City Clerk. Pursuant to the requirement of California Streets and Highways Code Section 5876 and 5879, the Superintendent of Streets of the City of Modesto hereby notifies you to construct or cause to be constructed certain improvements, a description of said improvements, the manner of their construction, and the materials to be used, to be as specified below:

70 lineal feet of 2" A. C. resurfacing abutting said property in Block 5322 in the City of Modesto, all of said construction to be in accordance with City of Modesto standards.

The City Council will hear and pass upon objections or protests, if any, which may be raised by any property owner or other interested persons to said construction at 7:30 p.m. on the 28th day of July, 19 75, in the City Council Chambers, located in the City Hall, 801 Eleventh Street, Modesto, California.

If construction is not commenced within sixty (60) days, or if construction is not diligently and without interruption prosecuted to completion, the Superintendent of Streets shall cause the construction to be done and the cost of the same shall be a lien on the property.

Dated the 1st day of July, 19 75.

  
\_\_\_\_\_  
Ross Campbell  
Superintendent of Streets  
City of Modesto

OF REQUIRED ALLEY IMPROVEMENT AND HEARING

IS HEREBY GIVEN TO:

NAME: Elmer and Julia Horwood

ADDRESS: 1018 Elm Avenue

Who is the owner of record of property described as follows:

Lot 29 in Block 5322 of Haciendas Del Oeste Western Estates  
as per map filed August 13, 1959 in Volume 19 of Maps, Page  
10, Stanislaus County Records.

(Stanislaus County Assessor's Parcel No. 002-01 29-3329-001)


That a petition signed by over sixty (60%) percent of the property owners  
in your block, requesting the improvement of the alley abutting your property  
has been filed with the City Clerk. Pursuant to the requirement of California  
Streets and Highways Code Section 5876 and 5879, the Superintendent of Streets  
of the City of Modesto hereby notifies you to construct or cause to be  
constructed certain improvements, a description of said improvements, the  
anner of their construction, and the materials to be used, to be as  
specified below:

70 lineal feet of 2" A. C. resurfacing abutting said property  
in Block 5322 in the City of Modesto, all of said construction  
to be in accordance with City of Modesto standards.

The City Council will hear and pass upon objections or protests, if any,  
that may be raised by any property owner or other interested persons to  
the construction at 7:30 p.m. on the 28th day of July, 1975, in  
the City Council Chambers, located in the City Hall, 801 Eleventh Street,  
Modesto, California.

If construction is not commenced within sixty (60) days, or if construction  
is not diligently and without interruption prosecuted to completion, the  
Superintendent of Streets shall cause the construction to be done and the  
cost thereof shall be a lien on the property.

Dated the 15 day of July, 1975.

  
\_\_\_\_\_  
Ross Campbell  
Superintendent of Streets  
City of Modesto

## OF REQUIRED ALLEY IMPROVEMENT AND HEARING

NOTICE IS HEREBY GIVEN TO:

NAME: Robert L. and Mary A. TuneADDRESS: 1014 Elm Avenue

Who is the owner of record of property described as follows:

Lot 30 in Block 5322 of Haciendas Del Oeste Western Estates as per map filed August 13, 1959 in Volume 19 of Maps, Page 25, Stanislaus County Records.

(Stanislaus County Assessor's Parcel No. 002-01 29-3330-001).


That a petition signed by over sixty (60%) percent of the property owners in your block, requesting the improvement of the alley abutting your property has been filed with the City Clerk. Pursuant to the requirement of California Streets and Highways Code Section 5876 and 5879, the Superintendent of Streets of the City of Modesto hereby notifies you to construct or cause to be constructed certain improvements, a description of said improvements, the manner of their construction, and the materials to be used, to be as specified below:

70 lineal feet of 2" A. C. resurfacing abutting said property in Block 5322 in the City of Modesto, all of said construction to be in accordance with City of Modesto standards.

The City Council will hear and pass upon objections or protests, if any, which may be raised by any property owner or other interested persons to said construction at 7:30 p.m. on the 23th day of July, 19 75, in the City Council Chambers, located in the City Hall, 801 Eleventh Street, Modesto, California.

If construction is not commenced within sixty (60) days, or if construction is not diligently and without interruption prosecuted to completion, the Superintendent of Streets shall cause the construction to be done and the cost of the same shall be a lien on the property.

Dated the 1st day of July, 19 75.

  
\_\_\_\_\_  
Ross Campbell  
Superintendent of Streets  
City of Modesto

OF REQUIRED ALLEY IMPROVEMENT AND HEARING

NOTICE IS HEREBY GIVEN TO:

NAME: Shirley A. Ridenour  
ADDRESS: 1010 Elm Avenue

Who is the owner of record of property described as follows:

Lot 31 of Block 5322 of Haciendas Del Oeste Western Estates as per map filed August 13, 1959 in Volume 19 of Maps, Page 25, Stanislaus County Records.

(Stanislaus County Assessor's Parcel No. 002-01 29-3331-001)


That a petition signed by over sixty (60%) percent of the property owners in your block, requesting the improvement of the alley abutting your property has been filed with the City Clerk. Pursuant to the requirement of California Streets and Highways Code Section 5876 and 5879, the Superintendent of Streets of the City of Modesto hereby notifies you to construct or cause to be constructed certain improvements, a description of said improvements, the manner of their construction, and the materials to be used, to be as specified below:

70 lineal feet of 2" A. C. resurfacing abutting said property in Block 5322 in the City of Modesto, all of said construction to be in accordance with City of Modesto standards.

The City Council will hear and pass upon objections or protests, if any, which may be raised by any property owner or other interested persons to said construction at 7:30 p.m. on the 28th day of July, 1975, in the City Council Chambers, located in the City Hall, 801 Eleventh Street, Modesto, California.

If construction is not commenced within sixty (60) days, or if construction is not diligently and without interruption prosecuted to completion, the Superintendent of Streets shall cause the construction to be done and the cost of the same shall be a lien on the property.

Dated the 1st day of July, 1975.

  
\_\_\_\_\_  
Ross Campbell  
Superintendent of Streets  
City of Modesto

N O T I C E

OF REQUIRED ALLEY IMPROVEMENT AND HEARING

NOTICE IS HEREBY GIVEN TO:

NAME: Raymond and Evalyne P. Anderson  
 ADDRESS: 1006 Elm Avenue

Who is the owner of record of property described as follows:

Lot 32 of Block 5322 of Haciendas Del Oeste Western Estates as per map filed August 13, 1959 in Volume 19 of Maps, Page 25, Stanislaus County Records.

(Stanislaus County Assessor's Parcel No. 002-01 29-3332-001)

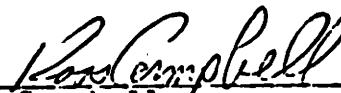
That a petition signed by over sixty (60%) percent of the property owners in your block, requesting the improvement of the alley abutting your property has been filed with the City Clerk. Pursuant to the requirement of California Streets and Highways Code Section 5876 and 5879, the Superintendent of Streets of the City of Modesto hereby notifies you to construct or cause to be constructed certain improvements, a description of said improvements, the manner of their construction, and the materials to be used, to be as specified below:

71.41 lineal feet of 2: A. C. resurfacing abutting said property in Block 5322 in the City of Modesto, all of said construction to be in accordance with City of Modesto standards.

The City Council will hear and pass upon objections or protests, if any, which may be raised by any property owner or other interested persons to said construction at 7:30 p.m. on the 28th day of July, 1975, in the City Council Chambers, located in the City Hall, 801 Eleventh Street, Modesto, California.

If construction is not commenced within sixty (60) days, or if construction is not diligently and without interruption prosecuted to completion, the Superintendent of Streets shall cause the construction to be done and the cost of the same shall be a lien on the property.

Dated the 1st day of July, 1975.

  
 \_\_\_\_\_  
 Ross Campbell  
 Superintendent of Streets  
 City of Modesto

PROJECT NO. 3

MODESTO CITY COUNCIL  
RESOLUTION NO. 75-785

A RESOLUTION ORDERING THE WORK OF CONSTRUCTION OF  
ALLEYS IN CERTAIN BLOCKS IN THE CITY OF MODESTO  
(Block No. 6918, Ryan/Charles - Jasmin/Dana)

WHEREAS, Chapter 27 of Part 3 of Division 7 of Streets and Highways Code of the State of California establishes a procedure pursuant to which the construction of certain improvements may be required, and

WHEREAS, the Superintendent of Streets did, on       , July 8, 1975, order the construction of alleys in certain blocks in the City of Modesto, giving notice requiring the construction of such improvements; and

WHEREAS, the Superintendent of Streets did set the 28th day of July, 1975, at 7:30 o'clock P.M., in the Council Chambers, as the time and place for a hearing for the purpose of passing upon objections or protests, if any, which may be raised by the property owners or other interested persons relating to the proposed work, and

WHEREAS, the Superintendent of Streets has caused notices to be posted and mailed as required by the Streets and Highways Code; and

WHEREAS, at the time set for hearing the protests and objections to the proposed work, the said Council proceeded to hear the same.

NOW, THEREFORE, BE IT RESOLVED by the Council of the City of Modesto as follows:

SECTION 1. All protests and objections of any kind or nature whatsoever to the proposed work as set forth in the notices which are attached hereto, and incorporated by reference herein, are hereby overruled or denied.

SECTION 2. The Superintendent of Streets is hereby directed to proceed with the project as to the properties described in the attached notices in accordance with the provisions of Chapter 27, Part 3, of Division 7 of the Streets and Highways Code of the State of California.

The foregoing resolution was introduced at a regular meeting of the Council of the City of Modesto held on the 28th day of July, 1975, by Councilmember Kullijian, who moved its adoption, which motion being duly seconded by Councilmember Dunlap, was upon roll call carried and the resolution adopted by the following vote:

AYES: Councilmembers: Dunlap, Elliott, Kullijian, Mensinger,  
Newton, Siefkin, Mayor Davies  
NOES: Councilmembers: None  
ABSENT: Councilmembers: None

ATTEST: Pauline P. Stanley  
~~XXXXXXXXXXXXXXXXXXXX~~ / City Clerk  
PAULINE P. STANLEY, Acting

OF REQUIRED ALLEY IMPROVEMENT AND HEARING

NOTICE IS HEREBY GIVEN TO:

NAME: Benny R. and Barbara A. Carle  
ADDRESS: 2212 Jasmin Avenue

Who is the owner of record of property described as follows:

lot 1 of Block 6918 of Montgomery Village No. 1 & 2 as per map filed June 14, 1957 in Volume 18 of Maps, Page 69, Stanislaus County Records.

(Stanislaus County Assessor's Parcel No. 002-08 120-0827-001).

That a petition signed by over sixty (60%) percent of the property owners in your block, requesting the improvement of the alley abutting your property has been filed with the City Clerk. Pursuant to the requirement of California Streets and Highways Code Section 5876 and 5879, the Superintendent of Streets of the City of Modesto hereby notifies you to construct or cause to be constructed certain improvements, a description of said improvements, the manner of their construction, and the materials to be used, to be as specified below:

67.99 lineal feet of 2" A. C. resurfacing abutting said property in Block 6918 in the City of Modesto, all of said construction to be in accordance with City of Modesto standards.

The City Council will hear and pass upon objections or protests, if any, which may be raised by any property owner or other interested persons to said construction at 7:30 p.m. on the 28th day of July, 1975, in the City Council Chambers, located in the City Hall, 801 Eleventh Street, Modesto, California.

If construction is not commenced within sixty (60) days, or if construction is not diligently and without interruption prosecuted to completion, the Superintendent of Streets shall cause the construction to be done and the cost of the same shall be a lien on the property.

Dated the 3rd day of July, 1975.

  
\_\_\_\_\_  
Ross Campbell  
Superintendent of Streets  
City of Modesto

OF REQUIRED ALLEY IMPROVEMENT AND HEARING

NOTICE IS HEREBY GIVEN TO:

NAME: Donna C. Ford  
ADDRESS: 400 Ryan Avenue, Modesto, California

Who is the owner of record of property described as follows:

Lot 3 of Block 6918 of Montgomery Village No. 1 & 2 as per map filed June 14, 1957 in Volume 18 of Maps, Page 69, Stanislaus County Records.

(Stanislaus County Assessor's Parcel No. 002-08 120-0829-001)


That a petition signed by over sixty (60%) percent of the property owners in your block, requesting the improvement of the alley abutting your property has been filed with the City Clerk. Pursuant to the requirement of California Streets and Highways Code Section 5876 and 5879, the Superintendent of Streets of the City of Modesto hereby notifies you to construct or cause to be constructed certain improvements, a description of said improvements, the manner of their construction, and the materials to be used, to be as specified below:

60 lineal feet of 2" A. C. resurfacing abutting said property in Block 6918 in the City of Modesto, all of said construction to be in accordance with City of Modesto standards.

The City Council will hear and pass upon objections or protests, if any, which may be raised by any property owner or other interested persons to said construction at 7:30 p.m. on the 28th day of July, 1975, in the City Council Chambers, located in the City Hall, 801 Eleventh Street, Modesto, California.

If construction is not commenced within sixty (60) days, or if construction is not diligently and without interruption prosecuted to completion, the Superintendent of Streets shall cause the construction to be done and the cost of the same shall be a lien on the property.

Dated the 3rd day of July, 1975.

  
\_\_\_\_\_  
Ross Campbell  
Superintendent of Streets  
City of Modesto

NOTICE  
OF REQUIRED ALLEY IMPROVEMENT AND HEARING

NOTICE IS HEREBY GIVEN TO:

NAME: Wayne E. and Rosalie K. Schmierer  
ADDRESS: 404 Ryan Avenue, Modesto, California

Who is the owner of record of property described as follows:

Lot 4 of Block 6918 of Montgomery Village No. 1 & 2 as per map filed June 14, 1957 in Volume 18 of Maps, Page 69, Stanislaus County Records.

(Stanislaus County Assessor's Parcel No. 002-01 120-0830-001)


That a petition signed by over sixty (60%) percent of the property owners in your block, requesting the improvement of the alley abutting your property has been filed with the City Clerk. Pursuant to the requirement of California Streets and Highways Code Section 5876 and 5879, the Superintendent of Streets of the City of Modesto hereby notifies you to construct or cause to be constructed certain improvements, a description of said improvements, the manner of their construction, and the materials to be used, to be as specified below:

60 lineal feet of 2" A. C. resurfacing abutting said property in Block 6918 in the City of Modesto, all of said construction to be in accordance with City of Modesto standards.

The City Council will hear and pass upon objections or protests, if any, which may be raised by any property owner or other interested persons to said construction at 7:30 p.m. on the 28th day of July, 1975, in the City Council Chambers, located in the City Hall, 801 Eleventh Street, Modesto, California.

If construction is not commenced within sixty (60) days, or if construction is not diligently and without interruption prosecuted to completion, the Superintendent of Streets shall cause the construction to be done and the cost of the same shall be a lien on the property.

Dated the 3rd day of July, 1975.

  
\_\_\_\_\_  
Ross Campbell  
Superintendent of Streets  
City of Modesto

N O T I C E

OF REQUIRED ALLEY IMPROVEMENT AND HEARING

NOTICE IS HEREBY GIVEN TO:

NAME: Kenneth A. Raven  
ADDRESS: 408 Ryan Avenue, Modesto, California

Who is the owner of record of property described as follows:

Lot 5 of Block 6918 of Montgomery Village No. 1 & 2 as per map filed June 14, 1957 in Volume 18 of Maps, Page 69, Stanislaus County Records.

(Stanislaus County Assessor's Parcel No. 002-08 120-0831-001)

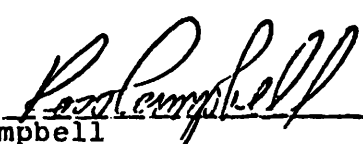
That a petition signed by over sixty (60%) percent of the property owners in your block, requesting the improvement of the alley abutting your property has been filed with the City Clerk. Pursuant to the requirement of California Streets and Highways Code Section 5876 and 5879, the Superintendent of Streets of the City of Modesto hereby notifies you to construct or cause to be constructed certain improvements, a description of said improvements, the manner of their construction, and the materials to be used, to be as specified below:

60 lineal feet of 2" A. C. resurfacing abutting said property in Block 6918 of the City of Modesto, all of said construction to be in accordance with City of Modesto standards.

The City Council will hear and pass upon objections or protests, if any, which may be raised by any property owner or other interested persons to said construction at 7:30 p.m. on the 28th day of July, 1975, in the City Council Chambers, located in the City Hall, 801 Eleventh Street, Modesto, California.

If construction is not commenced within sixty (60) days, or if construction is not diligently and without interruption prosecuted to completion, the Superintendent of Streets shall cause the construction to be done and the cost of the same shall be a lien on the property.

Dated the 3rd day of July, 1975.

  
\_\_\_\_\_  
Ross Campbell  
Superintendent of Streets  
City of Modesto

N O T I C E

OF REQUIRED ALLEY IMPROVEMENT AND HEARING

NOTICE IS HEREBY GIVEN TO:

NAME: Sandra I. Rossi  
ADDRESS: 3324 Stenbridge Avenue, Modesto, California

Who is the owner of record of property described as follows:

Lot 6 of Block 6918 of Montgomery Village No. 1 & 2 as per map filed June 14, 1957 in Volume 18 of Maps, Page 69, Stanislaus County Records.

(Stanislaus County Assessor's Parcel No. 002-08 120-0832-001)


That a petition signed by over sixty (60%) percent of the property owners in your block, requesting the improvement of the alley abutting your property has been filed with the City Clerk. Pursuant to the requirement of California Streets and Highways Code Section 5876 and 5879, the Superintendent of Streets of the City of Modesto hereby notifies you to construct or cause to be constructed certain improvements, a description of said improvements, the manner of their construction, and the materials to be used, to be as specified below:

60 lineal feet of 2" A. C. resurfacing abutting said property in Block 6918 of City of Modesto, all of said construction to be in accordance with City of Modesto standards.

The City Council will hear and pass upon objections or protests, if any, which may be raised by any property owner or other interested persons to said construction at 7:30 p.m. on the 28th day of July, 1975, in the City Council Chambers, located in the City Hall, 801 Eleventh Street, Modesto, California.

If construction is not commenced within sixty (60) days, or if construction is not diligently and without interruption prosecuted to completion, the Superintendent of Streets shall cause the construction to be done and the cost of the same shall be a lien on the property.

Dated the 3rd day of July, 1975.

  
\_\_\_\_\_  
Ross Campbell  
Superintendent of Streets  
City of Modesto

OF REQUIRED ALLEY IMPROVEMENT AND HEARING

NOTICE IS HEREBY GIVEN TO:

NAME: Glen R. and Sherrellyn L. Wood  
ADDRESS: 416 Ryan Avenue, Modesto, California

Who is the owner of record of property described as follows:

Lot 7 of Block 6918 of Montgomery Village No. 1 & 2 as per map filed June 14, 1957 in Volume 18 of Maps, Page 69, Stanislaus County Records.

(Stanislaus County Assessor's Parcel No. 002-08 120-0833-001)


That a petition signed by over sixty (60%) percent of the property owners in your block, requesting the improvement of the alley abutting your property has been filed with the City Clerk. Pursuant to the requirement of California Streets and Highways Code Section 5876 and 5879, the Superintendent of Streets of the City of Modesto hereby notifies you to construct or cause to be constructed certain improvements, a description of said improvements, the manner of their construction, and the materials to be used, to be as specified below:

60 lineal feet of 2" A. C. resurfacing abutting said property in Block 6918 in the City of Modesto, all of said construction to be in accordance with City of Modesto standards.

The City Council will hear and pass upon objections or protests, if any, which may be raised by any property owner or other interested persons to said construction at 7:30 p.m. on the 28th day of July, 1975, in the City Council Chambers, located in the City Hall, 801 Eleventh Street, Modesto, California.

If construction is not commenced within sixty (60) days, or if construction is not diligently and without interruption prosecuted to completion, the Superintendent of Streets shall cause the construction to be done and the cost of the same shall be a lien on the property.

Dated the 3rd day of July, 1975.

  
\_\_\_\_\_  
Ross Campbell  
Superintendent of Streets  
City of Modesto

## OF REQUIRED ALLEY IMPROVEMENT AND HEARING

NOTICE IS HEREBY GIVEN TO:

NAME: Harrel W. and Ida Bellf Moody  
ADDRESS: 420 Ryan Avenue, Modesto, California.

Who is the owner of record of property described as follows:

Lot 3 of Block 6918 of Montgomery Village No. 1 & 2 as per map filed June 14, 1957 in Volume 18 of Maps, Page 69, Stanislaus County Records.

(Stanislaus County Assessor's Parcel No. 002-08 120-0834-001)


That a petition signed by over sixty (60%) percent of the property owners in your block, requesting the improvement of the alley abutting your property has been filed with the City Clerk. Pursuant to the requirement of California Streets and Highways Code Section 5876 and 5879, the Superintendent of Streets of the City of Modesto hereby notifies you to construct or cause to be constructed certain improvements, a description of said improvements, the manner of their construction, and the materials to be used, to be as specified below:

62 lineal feet of 2" A. C. resurfacing abutting said property in Block 6918 in the City of Modesto, all of said construction to be in accordance with City of Modesto standards.

The City Council will hear and pass upon objections or protests, if any, which may be raised by any property owner or other interested persons to said construction at 7:30 p.m. on the 23<sup>th</sup> day of July, 1975, in the City Council Chambers, located in the City Hall, 801 Eleventh Street, Modesto, California.

If construction is not commenced within sixty (60) days, or if construction is not diligently and without interruption prosecuted to completion, the Superintendent of Streets shall cause the construction to be done and the cost of the same shall be a lien on the property.

Dated the 3<sup>rd</sup> day of July, 1975.

  
\_\_\_\_\_  
Ross Campbell  
Superintendent of Streets  
City of Modesto

N O T I C E

OF REQUIRED ALLEY IMPROVEMENT AND HEARING

NOTICE IS HEREBY GIVEN TO:

NAME: Eliza Fernandes  
ADDRESS: 500 Ryan Avenue, Modesto, California

Who is the owner of record of property described as follows:

Lot 9 of Block 6918 of Montgomery Village No. 1 & 2 as per map filed June 14, 1957 in Volume 18 of Maps, Page 69, Stanislaus County Records.

(Stanislaus County Assessor's Parcel No. 002-08 120-0835-001)

That a petition signed by over sixty (60%) percent of the property owners in your block, requesting the improvement of the alley abutting your property has been filed with the City Clerk. Pursuant to the requirement of California Streets and Highways Code Section 5876 and 5879, the Superintendent of Streets of the City of Modesto hereby notifies you to construct or cause to be constructed certain improvements, a description of said improvements, the manner of their construction, and the materials to be used, to be as specified below:

67.04 lineal feet of 2" A. C. resurfacing abutting said property in Block 6918 in the City of Modesto, all of said construction to be in accordance with City of Modesto standards.

The City Council will hear and pass upon objections or protests, if any, which may be raised by any property owner or other interested persons to said construction at 7:30 p.m. on the 28th day of July, 19 75, in the City Council Chambers, located in the City Hall, 801 Eleventh Street, Modesto, California.

If construction is not commenced within sixty (60) days, or if construction is not diligently and without interruption prosecuted to completion, the Superintendent of Streets shall cause the construction to be done and the cost of the same shall be a lien on the property.

Dated the 3rd day of July, 19 75.

  
\_\_\_\_\_  
Ross Campbell  
Superintendent of Streets  
City of Modesto

## OF REQUIRED ALLEY IMPROVEMENT AND HEARING

NOTICE IS HEREBY GIVEN TO:

NAME: Fred J. and Freda E. Kraft  
 ADDRESS: 504 Ryan Avenue, Modesto, California

Who is the owner of record of property described as follows:

Lot 10 of Block 6918 of Montgomery Village No. 1 & 2 as per map filed June 14, 1957 in Volume 18 of Maps, Page 69, Stanislaus County Records.

(Stanislaus County Assessor's Parcel No. 002-08 120-0836-001)


That a petition signed by over sixty (60%) percent of the property owners in your block, requesting the improvement of the alley abutting your property has been filed with the City Clerk. Pursuant to the requirement of California Streets and Highways Code Section 5876 and 5879, the Superintendent of Streets of the City of Modesto hereby notifies you to construct or cause to be constructed certain improvements, a description of said improvements, the manner of their construction, and the materials to be used, to be as specified below:

66.90 lineal feet of 2" A. C. resurfacing abutting said property in Block 6918 in the City of Modesto, all of said construction to be in accordance with City of Modesto standards.

The City Council will hear and pass upon objections or protests, if any, which may be raised by any property owner or other interested persons to said construction at 7:30 p.m. on the 28th day of July, 1975, in the City Council Chambers, located in the City Hall, 801 Eleventh Street, Modesto, California.

If construction is not commenced within sixty (60) days, or if construction is not diligently and without interruption prosecuted to completion, the Superintendent of Streets shall cause the construction to be done and the cost of the same shall be a lien on the property.

Dated the 3rd day of July, 1975.

  
 \_\_\_\_\_  
 Ross Campbell  
 Superintendent of Streets  
 City of Modesto

OF REQUIRED ALLEY IMPROVEMENT AND HEARING

NOTICE IS HEREBY GIVEN TO:

NAME: Gale D. and Gloria J. Haldeman

ADDRESS: 508 Ryan Avenue, Modesto, California

Who is the owner of record of property described as follows:

Lot 11 of Block 6918 of Montgomery Village No. 1 & 2 as per map filed June 14, 1957 in Volume 18 of Maps, Page 69, Stanislaus County Records.

(Stanislaus County Assessor's Parcel No. 002-08 120-0837-001)


That a petition signed by over sixty (60%) percent of the property owners in your block, requesting the improvement of the alley abutting your property has been filed with the City Clerk. Pursuant to the requirement of California Streets and Highways Code Section 5876 and 5879, the Superintendent of Streets of the City of Modesto hereby notifies you to construct or cause to be constructed certain improvements, a description of said improvements, the manner of their construction, and the materials to be used, to be as specified below:

66.90 lineal feet of 2" A. C. resurfacing abutting said property in Block 6918 in the City of Modesto, all of said construction to be in accordance with City of Modesto standards.

The City Council will hear and pass upon objections or protests, if any, which may be raised by any property owner or other interested persons to said construction at 7:30 p.m. on the 28th day of July, 1975, in the City Council Chambers, located in the City Hall, 801 Eleventh Street, Modesto, California.

If construction is not commenced within sixty (60) days, or if construction is not diligently and without interruption prosecuted to completion, the Superintendent of Streets shall cause the construction to be done and the cost of the same shall be a lien on the property.

Dated the 3rd day of July, 1975.

  
\_\_\_\_\_  
Ross Campbell  
Superintendent of Streets  
City of Modesto

## OF REQUIRED ALLEY IMPROVEMENT AND HEARING

NOTICE IS HEREBY GIVEN TO:

NAME: Marvin G. and Reda Harper  
ADDRESS: 512 Ryan Avenue, Modesto, California

Who is the owner of record of property described as follows:

Lot 12 of Block 6918 of Montgomery Village No. 1 & 2 as per map filed June 14, 1957 in Volume 18 of Maps, Page 69, Stanislaus County Records.

(Stanislaus County Assessor's Parcel No. 002-08 120-0838-001)


That a petition signed by over sixty (60%) percent of the property owners in your block, requesting the improvement of the alley abutting your property has been filed with the City Clerk. Pursuant to the requirement of California Streets and Highways Code Section 5876 and 5879, the Superintendent of Streets of the City of Modesto hereby notifies you to construct or cause to be constructed certain improvements, a description of said improvements, the manner of their construction, and the materials to be used, to be as specified below:

66.90 lineal feet of 2" A. C. resurfacing abutting said property in Block 6918 in the City of Modesto, all of said construction to be in accordance with City of Modesto standards.

The City Council will hear and pass upon objections or protests, if any, which may be raised by any property owner or other interested persons to said construction at 7:30 p.m. on the 28th day of July, 1975, in the City Council Chambers, located in the City Hall, 801 Eleventh Street, Modesto, California.

If construction is not commenced within sixty (60) days, or if construction is not diligently and without interruption prosecuted to completion, the Superintendent of Streets shall cause the construction to be done and the cost of the same shall be a lien on the property.

Dated the 3rd day of July, 1975.

  
\_\_\_\_\_  
Ross Campbell  
Superintendent of Streets  
City of Modesto

OF REQUIRED ALLEY IMPROVEMENT AND HEARING

NOTICE IS HEREBY GIVEN TO:

NAME: Joy G. Dibb

ADDRESS: 2313 Dana Lane, Modesto, California

Who is the owner of record of property described as follows:

Lot 13 of Block 6918 of Montgomery Village No. 1 & 2 as per map filed June 14, 1957 in Volume 18 of Maps, Page 69, Stanislaus County Records.

(Stanislaus County Assessor's Parcel No. 002-08 120-0839-001)

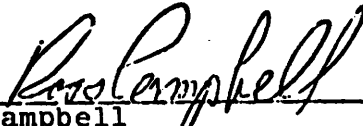
That a petition signed by over sixty (60%) percent of the property owners in your block, requesting the improvement of the alley abutting your property has been filed with the City Clerk. Pursuant to the requirement of California Streets and Highways Code Section 5876 and 5879, the Superintendent of Streets of the City of Modesto hereby notifies you to construct or cause to be constructed certain improvements, a description of said improvements, the manner of their construction, and the materials to be used, to be as specified below:

72.26 lineal feet of 2" A. C. resurfacing, abutting said property in Block 6918 in the City of Modesto, all of said construction to be in accordance with City of Modesto standards.

The City Council will hear and pass upon objections or protests, if any, which may be raised by any property owner or other interested persons to said construction at 7:30 p.m. on the 28th day of July, 1975, in the City Council Chambers, located in the City Hall, 801 Eleventh Street, Modesto, California.

If construction is not commenced within sixty (60) days, or if construction is not diligently and without interruption prosecuted to completion, the Superintendent of Streets shall cause the construction to be done and the cost of the same shall be a lien on the property.

Dated the 3rd day of July, 1975.

  
\_\_\_\_\_  
Ross Campbell  
Superintendent of Streets  
City of Modesto

N O T I C E

OF REQUIRED ALLEY IMPROVEMENT AND HEARING

NOTICE IS HEREBY GIVEN TO:

NAME: Merze Elizabeth O'Bar  
 ADDRESS: 517 Charles Avenue, Modesto, California

Who is the owner of record of property described as follows:

Lot 14 of Block 6918 of Montgomery Village No. 1 & 2 as per map filed June 14, 1957 in Volume 18 of Maps, Page 69, Stanislaus County Records.

(Stanislaus County Assessor's Parcel No. 002-08 120-0840-001)


That a petition signed by over sixty (60%) percent of the property owners in your block, requesting the improvement of the alley abutting your property has been filed with the City Clerk. Pursuant to the requirement of California Streets and Highways Code Section 5876 and 5879, the Superintendent of Streets of the City of Modesto hereby notifies you to construct or cause to be constructed certain improvements, a description of said improvements, the manner of their construction, and the materials to be used, to be as specified below:

70 lineal feet of 2" A. C. resurfacing abutting said property in Block 5918 in the City of Modesto, all of said construction to be in accordance with City of Modesto standards.

The City Council will hear and pass upon objections or protests, if any, which may be raised by any property owner or other interested persons to said construction at 7:30 p.m. on the 28th day of July, 19 75, in the City Council Chambers, located in the City Hall, 801 Eleventh Street, Modesto, California.

If construction is not commenced within sixty (60) days, or if construction is not diligently and without interruption prosecuted to completion, the Superintendent of Streets shall cause the construction to be done and the cost of the same shall be a lien on the property.

Dated the 3rd day of July, 19 75.

  
 \_\_\_\_\_  
 Ross Campbell  
 Superintendent of Streets  
 City of Modesto

N O T I C E

OF REQUIRED ALLEY IMPROVEMENT AND HEARING

NOTICE IS HEREBY GIVEN TO:

NAME: Courtland E. and Fannie V. Shetley  
ADDRESS: 513 Charles Avenue, Modesto, California

Who is the owner of record of property described as follows:

Lot 15 of Block 6918 of Montgomery Village No. 1 & 2 as per map filed June 14, 1957 in Volume 18 of Maps, Page 69, Stanislaus County Records.

(Stanislaus County Assessor's Parcel No. 002-08 120-0841-001)

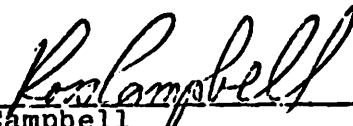
That a petition signed by over sixty (60%) percent of the property owners in your block, requesting the improvement of the alley abutting your property has been filed with the City Clerk. Pursuant to the requirement of California Streets and Highways Code Section 5876 and 5879, the Superintendent of Streets of the City of Modesto hereby notifies you to construct or cause to be constructed certain improvements, a description of said improvements, the manner of their construction, and the materials to be used, to be as specified below:

66.90 lineal feet of 2" A. C. resurfacing abutting said property in Block 6918 in the City of Modesto, all of said construction to be in accordance with City of Modesto standards.

The City Council will hear and pass upon objections or protests, if any, which may be raised by any property owner or other interested persons to said construction at 7:30 p.m. on the 28th day of July, 1975, in the City Council Chambers, located in the City Hall, 801 Eleventh Street, Modesto, California.

If construction is not commenced within sixty (60) days, or if construction is not diligently and without interruption prosecuted to completion, the Superintendent of Streets shall cause the construction to be done and the cost of the same shall be a lien on the property.

Dated the 3rd day of July, 1975.

  
\_\_\_\_\_  
Ross Campbell  
Superintendent of Streets  
City of Modesto

OF REQUIRED ALLEY IMPROVEMENT AND HEARING

NOTICE IS HEREBY GIVEN TO:

NAME: Bert L. Jones  
ADDRESS: 509 Charles Avenue, Modesto, California

Who is the owner of record of property described as follows:

Lot 16 of Block 6918 of Montgomery Village No. 1 & 2 as per map filed June 14, 1957 in Volume 18 of Maps, Page 69, Stanislaus County Records.

(Stanislaus County Assessor's Parcel No. 002-08 120-0842-001)


That a petition signed by over sixty (60%) percent of the property owners in your block, requesting the improvement of the alley abutting your property has been filed with the City Clerk. Pursuant to the requirement of California Streets and Highways Code Section 5876 and 5879, the Superintendent of Streets of the City of Modesto hereby notifies you to construct or cause to be constructed certain improvements, a description of said improvements, the manner of their construction, and the materials to be used, to be as specified below:

66.90 lineal feet of 2" A. C. resurfacing abutting said property in Block 6918 in the City of Modesto, all of said construction to be in accordance with City of Modesto standards.

The City Council will hear and pass upon objections or protests, if any, which may be raised by any property owner or other interested persons to said construction at 7:30 p.m. on the 28th day of July, 19 75, in the City Council Chambers, located in the City Hall, 801 Eleventh Street, Modesto, California.

If construction is not commenced within sixty (60) days, or if construction is not diligently and without interruption prosecuted to completion, the Superintendent of Streets shall cause the construction to be done and the cost of the same shall be a lien on the property.

Dated the 3rd day of July, 19 75.

  
\_\_\_\_\_  
Ross Campbell  
Superintendent of Streets  
City of Modesto

OF REQUIRED ALLEY IMPROVEMENT AND HEARING

NOTICE IS HEREBY GIVEN TO:

NAME: Marian R. Lichty  
ADDRESS: 505 Charles Avenue, Modesto, California

Who is the owner of record of property described as follows:

Lot 17 of Block 6918 of Montgomery Village No. 1 & 2 as per map filed June 14, 1957 in Volume 18 of Maps, Page 69, Stanislaus County Records.

(Stanislaus County Assessor's Parcel No. 002-08 120 0843-001)


That a petition signed by over sixty (60%) percent of the property owners in your block, requesting the improvement of the alley abutting your property has been filed with the City Clerk. Pursuant to the requirement of California Streets and Highways Code Section 5876 and 5879, the Superintendent of Streets of the City of Modesto hereby notifies you to construct or cause to be constructed certain improvements, a description of said improvements, the manner of their construction, and the materials to be used, to be as specified below:

66.90 lineal feet of 2" A. C. resurfacing abutting said property in Block 6918 in the City of Modesto, all of said construction to be in accordance with City of Modesto standards.

The City Council will hear and pass upon objections or protests, if any, which may be raised by any property owner or other interested persons to said construction at 7:30 p.m. on the 28th day of July, 1975, in the City Council Chambers, located in the City Hall, 801 Eleventh Street, Modesto, California.

If construction is not commenced within sixty (60) days, or if construction is not diligently and without interruption prosecuted to completion, the Superintendent of Streets shall cause the construction to be done and the cost of the same shall be a lien on the property.

Dated the 3rd day of July, 1975.

  
\_\_\_\_\_  
Ross Campbell  
Superintendent of Streets  
City of Modesto

## OF REQUIRED ALLEY IMPROVEMENT AND HEARING

NOTICE IS HEREBY GIVEN TO:

NAME: Robert C. and Louise C. Hansen  
 ADDRESS: 501 Charles

Who is the owner of record of property described as follows:

Lot 18 of Block 6918 of Montgomery Village No. 1 & 2 as per map filed June 14, 1957 in Volume 18 of Maps, Page 69, Stanislaus County Records.

(Stanislaus County Assessor's Parcel No. 002-08 120-0844-001)

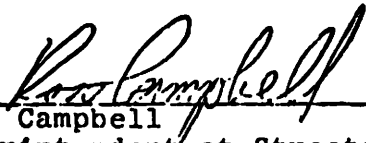
That a petition signed by over sixty (60%) percent of the property owners in your block, requesting the improvement of the alley abutting your property has been filed with the City Clerk. Pursuant to the requirement of California Streets and Highways Code Section 5876 and 5879, the Superintendent of Streets of the City of Modesto hereby notifies you to construct or cause to be constructed certain improvements, a description of said improvements, the manner of their construction, and the materials to be used, to be as specified below:

69.30 lineal feet of 2" A. C. resurfacing abutting said property in Block 6918 in the City of Modesto, all of said construction to be in accordance with City of Modesto standards.

The City Council will hear and pass upon objections or protests, if any, which may be raised by any property owner or other interested persons to said construction at 7:30 p.m. on the 28th day of July, 19 75, in the City Council Chambers, located in the City Hall, 801 Eleventh Street, Modesto, California.

If construction is not commenced within sixty (60) days, or if construction is not diligently and without interruption prosecuted to completion, the Superintendent of Streets shall cause the construction to be done and the cost of the same shall be a lien on the property.

Dated the 3rd day of July, 19 75.

  
 \_\_\_\_\_  
 Ross Campbell  
 Superintendent of Streets  
 City of Modesto

OF REQUIRED ALLEY IMPROVEMENT AND HEARING

NOTICE IS HEREBY GIVEN TO:

NAME: Vernon F. and Pearl M. Costa  
ADDRESS: 421 Charles Ave., Modesto, California

Who is the owner of record of property described as follows:

Lot 19 of Block 6918 of Montgomery Village No. 1 & 2 as per map filed June 14, 1957 in Volume 18 of Maps, Page 69, Stanislaus County Records.

(Stanislaus County Assessor's Parcel No. 002-08 120-0845-001)


That a petition signed by over sixty (60%) percent of the property owners in your block, requesting the improvement of the alley abutting your property has been filed with the City Clerk. Pursuant to the requirement of California Streets and Highways Code Section 5876 and 5879, the Superintendent of Streets of the City of Modesto hereby notifies you to construct or cause to be constructed certain improvements, a description of said improvements, the manner of their construction, and the materials to be used, to be as specified below:

59.74 lineal feet of 2" A. C. resurfacing abutting said property in Block 6918 in the City of Modesto, all of said construction to be in accordance with City of Modesto Standards.

The City Council will hear and pass upon objections or protests, if any, which may be raised by any property owner or other interested persons to said construction at 7:30 p.m. on the 28th day of July, 1975, in the City Council Chambers, located in the City Hall, 801 Eleventh Street, Modesto, California.

If construction is not commenced within sixty (60) days, or if construction is not diligently and without interruption prosecuted to completion, the Superintendent of Streets shall cause the construction to be done and the cost of the same shall be a lien on the property.

Dated the 3rd day of July, 19 75.

  
\_\_\_\_\_  
Ross Campbell  
Superintendent of Streets  
City of Modesto

N O T I C E

OF REQUIRED ALLEY IMPROVEMENT AND HEARING

NOTICE IS HEREBY GIVEN TO:

NAME: Kenneth H. and Kiyoko Sievers  
ADDRESS: 417 Charles Avenue, Modesto, California

Who is the owner of record of property described as follows:

Lot 20 of Block 6918 of Montgomery Village No. 1 & 2 as per map filed June 14, 1957 in Volume 18 of Maps, Page 69, Stanislaus County Records.

(Stanislaus County Assessor's Parcel No. 002-08 120-0846-001)

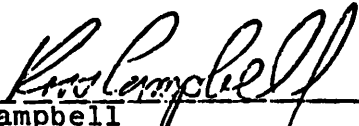
That a petition signed by over sixty (60%) percent of the property owners in your block, requesting the improvement of the alley abutting your property has been filed with the City Clerk. Pursuant to the requirement of California Streets and Highways Code Section 5876 and 5879, the Superintendent of Streets of the City of Modesto hereby notifies you to construct or cause to be constructed certain improvements, a description of said improvements, the manner of their construction, and the materials to be used, to be as specified below:

60 lineal feet of 2" A. C. resurfacing abutting said property in Block 6918 in the City of Modesto, all of said construction to be in accordance with City of Modesto standards.

The City Council will hear and pass upon objections or protests, if any, which may be raised by any property owner or other interested persons to said construction at 7:30 p.m. on the 28th day of July, 1975, in the City Council Chambers, located in the City Hall, 801 Eleventh Street, Modesto, California.

If construction is not commenced within sixty (60) days, or if construction is not diligently and without interruption prosecuted to completion, the Superintendent of Streets shall cause the construction to be done and the cost of the same shall be a lien on the property.

Dated the 3rd day of July, 1975.

  
\_\_\_\_\_  
Ross Campbell  
Superintendent of Streets  
City of Modesto

N O T I C E

OF REQUIRED ALLEY IMPROVEMENT AND HEARING

NOTICE IS HEREBY GIVEN TO:

NAME: Maudie I. Schaffer  
ADDRESS: 413 Charles Avenue, Modesto, California

Who is the owner of record of property described as follows:  
Lot 21 of Block 6918 of Montgomery Village No. 1 & 2 as per map  
filed June 14, 1957 in Volume 18 of Maps, Page 69, Stanislaus  
County Records.

(Stanislaus County Assessor's Parcel No. 002-08 120-0847-001)


That a petition signed by over sixty (60%) percent of the property owners in your block, requesting the improvement of the alley abutting your property has been filed with the City Clerk. Pursuant to the requirement of California Streets and Highways Code Section 5876 and 5879, the Superintendent of Streets of the City of Modesto hereby notifies you to construct or cause to be constructed certain improvements, a description of said improvements, the manner of their construction, and the materials to be used, to be as specified below:

60 lineal feet of 2" A. C. resurfacing abutting said property in Block 6918 in the City of Modesto, all of said construction to be in accordance with City of Modesto standards.

The City Council will hear and pass upon objections or protests, if any, which may be raised by any property owner or other interested persons to said construction at 7:30 p.m. on the 28th day of July, 1975, in the City Council Chambers, located in the City Hall, 801 Eleventh Street, Modesto, California.

If construction is not commenced within sixty (60) days, or if construction is not diligently and without interruption prosecuted to completion, the Superintendent of Streets shall cause the construction to be done and the cost of the same shall be a lien on the property.

Dated the 3rd day of July, 1975.

  
\_\_\_\_\_  
Ross Campbell  
Superintendent of Streets  
City of Modesto

N O T I C E  
OF REQUIRED ALLEY IMPROVEMENT AND HEARING

NOTICE IS HEREBY GIVEN TO:

NAME: Joseph A. and Rosalind S. Swanson  
ADDRESS: 409 Charles Avenue, Modesto, California

Who is the owner of record of property described as follows:

Lot 22 of Block 6918 of Montgomery Village No. 1 & 2 as per map filed June 14, 1957 in Volume 18 of Maps, Page 69, Stanislaus County Records.

(Stanislaus County Assessor's Parcel No. 002-08 120-0848-001)


That a petition signed by over sixty (60%) percent of the property owners in your block, requesting the improvement of the alley abutting your property has been filed with the City Clerk. Pursuant to the requirement of California Streets and Highways Code Section 5876 and 5879, the Superintendent of Streets of the City of Modesto hereby notifies you to construct or cause to be constructed certain improvements, a description of said improvements, the manner of their construction, and the materials to be used, to be as specified below:

60 lineal feet of 2" A. C. resurfacing abutting said property in Block 6918 in the City of Modesto, all of said construction to be in accordance with City of Modesto standards.

The City Council will hear and pass upon objections or protests, if any, which may be raised by any property owner or other interested persons to said construction at 7:30 p.m. on the 28th day of July, 1975, in the City Council Chambers, located in the City Hall, 801 Eleventh Street, Modesto, California.

If construction is not commenced within sixty (60) days, or if construction is not diligently and without interruption prosecuted to completion, the Superintendent of Streets shall cause the construction to be done and the cost of the same shall be a lien on the property.

Dated the 3rd day of July, 1975.

  
\_\_\_\_\_  
Ross Campbell  
Superintendent of Streets  
City of Modesto

OF REQUIRED ALLEY IMPROVEMENT AND HEARING

NOTICE IS HEREBY GIVEN TO:

NAME: Troy M. and Betty A. Lafferty  
ADDRESS: 405 Charles Avenue, Modesto, California

Who is the owner of record of property described as follows:

Lot 23 of Block 6918 of Montgomery Village No. 1 & 2 as per map filed June 14, 1957 in Volume 18 of Maps, Page 69, Stanislaus County Records.

(Stanislaus County Assessor's Parcel No. 002-08 120-0849-0C1)


That a petition signed by over sixty (60%) percent of the property owners in your block, requesting the improvement of the alley abutting your property has been filed with the City Clerk. Pursuant to the requirement of California Streets and Highways Code Section 5876 and 5879, the Superintendent of Streets of the City of Modesto hereby notifies you to construct or cause to be constructed certain improvements, a description of said improvements, the manner of their construction, and the materials to be used, to be as specified below:

60 lineal feet of 2" A. C. resurfacing abutting said property in Block 6918 in the City of Modesto, all of said construction to be in accordance with City of Modesto standards.

The City Council will hear and pass upon objections or protests, if any, which may be raised by any property owner or other interested persons to said construction at 7:30 p.m. on the 28th day of July, 1975, in the City Council Chambers, located in the City Hall, 801 Eleventh Street, Modesto, California.

If construction is not commenced within sixty (60) days, or if construction is not diligently and without interruption prosecuted to completion, the Superintendent of Streets shall cause the construction to be done and the cost of the same shall be a lien on the property.

Dated the 3rd day of July, 1975.

  
\_\_\_\_\_  
Ross Campbell  
Superintendent of Streets  
City of Modesto

OF REQUIRED ALLEY IMPROVEMENT AND HEARING

NOTICE IS HEREBY GIVEN TO:

NAME: Mary B. Lickey  
ADDRESS: 401 Charles Avenue, Modesto, California

Who is the owner of record of property described as follows:

Lot 24 of Block 6918 of Montgomery Village No. 1 & 2 as per map filed June 14, 1957 in Volume 18 of Maps, Page 69, Stanislaus County Records.

(Stanislaus County Assessor's Parcel No. 002-08 120-0850-001)


That a petition signed by over sixty (60%) percent of the property owners in your block, requesting the improvement of the alley abutting your property has been filed with the City Clerk. Pursuant to the requirement of California Streets and Highways Code Section 5876 and 5879, the Superintendent of Streets of the City of Modesto hereby notifies you to construct or cause to be constructed certain improvements, a description of said improvements, the manner of their construction, and the materials to be used, to be as specified below:

60 lineal feet of 2" A. C. resurfacing abutting said property in Block 6918 in the City of Modesto, all of said construction to be in accordance with City of Modesto standards.

The City Council will hear and pass upon objections or protests, if any, which may be raised by any property owner or other interested persons to said construction at 7:30 p.m. on the 28th day of July, 1975, in the City Council Chambers, located in the City Hall, 801 Eleventh Street, Modesto, California.

If construction is not commenced within sixty (60) days, or if construction is not diligently and without interruption prosecuted to completion, the Superintendent of Streets shall cause the construction to be done and the cost of the same shall be a lien on the property.

Dated the 3rd day of July, 1975.

  
\_\_\_\_\_  
Ross Campbell  
Superintendent of Streets  
City of Modesto

OF REQUIRED ALLEY IMPROVEMENT AND HEARING

NOTICE IS HEREBY GIVEN TO:

NAME: Claire T. McGrath  
ADDRESS: 319 Charles Avenue, Modesto, California

Who is the owner of record of property described as follows:

Lot 25 of Block 6918 of Montgomery Village No. 1 & 2 as per map filed June 14, 1957 in Volume 18 of Maps, Page 69, Stanislaus County Records.

(Stanislaus County Assessor's Parcel No. 002-08 120-0851-001)


That a petition signed by over sixty (60%) percent of the property owners in your block, requesting the improvement of the alley abutting your property has been filed with the City Clerk. Pursuant to the requirement of California Streets and Highways Code Section 5876 and 5879, the Superintendent of Streets of the City of Modesto hereby notifies you to construct or cause to be constructed certain improvements, a description of said improvements, the manner of their construction, and the materials to be used, to be as specified below:

60 lineal feet of 2" A. C. resurfacing abutting said property in Block 6918 in the City of Modesto, all of said construction to be in accordance with City of Modesto standards.

The City Council will hear and pass upon objections or protests, if any, which may be raised by any property owner or other interested persons to said construction at 7:30 p.m. on the 28th day of July, 1975, in the City Council Chambers, located in the City Hall, 801 Eleventh Street, Modesto, California.

If construction is not commenced within sixty (60) days, or if construction is not diligently and without interruption prosecuted to completion, the Superintendent of Streets shall cause the construction to be done and the cost of the same shall be a lien on the property.

Dated the 3rd day of July, 1975.

  
\_\_\_\_\_  
Ross Campbell  
Superintendent of Streets  
City of Modesto

OF REQUIRED ALLEY IMPROVEMENT AND HEARING

NOTICE IS HEREBY GIVEN TO:

NAME: Milton D. Atkins  
ADDRESS: 315 Charles Avenue, Modesto

Who is the owner of record of property described as follows:

Lot 26 of Block 6918 of Montgomery Village No. 1 & 2 as per map filed June 14, 1957 in Volume 18 of Maps, Page 69, Stanislaus County Records.

(Stanislaus County Assessor's Parcel No. 002-08 120-0852-001)


That a petition signed by over sixty (60%) percent of the property owners in your block, requesting the improvement of the alley abutting your property has been filed with the City Clerk. Pursuant to the requirement of California Streets and Highways Code Section 5876 and 5879, the Superintendent of Streets of the City of Modesto hereby notifies you to construct or cause to be constructed certain improvements, a description of said improvements, the manner of their construction, and the materials to be used, to be as specified below:

70.25 lineal feet of 2" A. C. resurfacing abutting said property in Block 6918 in the City of Modesto, all of said construction to be in accordance with City of Modesto standards.

The City Council will hear and pass upon objections or protests, if any, which may be raised by any property owner or other interested persons to said construction at 7:30 p.m. on the 28th day of July, 1975, in the City Council Chambers, located in the City Hall, 801 Eleventh Street, Modesto, California.

If construction is not commenced within sixty (60) days, or if construction is not diligently and without interruption prosecuted to completion, the Superintendent of Streets shall cause the construction to be done and the cost of the same shall be a lien on the property.

Dated the 3rd day of July, 1975.

  
\_\_\_\_\_  
Ross Campbell  
Superintendent of Streets  
City of Modesto

MODESTO CITY COUNCIL  
RESOLUTION NO. 75-786

A RESOLUTION ORDERING THE WORK OF CONSTRUCTION OF  
ALLEYS IN CERTAIN BLOCKS IN THE CITY OF MODESTO  
(Block No. 6703, Adel/Bispo - Monticello/Winning)

WHEREAS, Chapter 27 of Part 3 of Division 7 of Streets and Highways Code of the State of California establishes a procedure pursuant to which the construction of certain improvements may be required, and

WHEREAS, the Superintendent of Streets did, on July 8, 1975, order the construction of alleys in certain blocks in the City of Modesto, giving notice requiring the construction of such improvements; and

WHEREAS, the Superintendent of Streets did set the 28th day of July, 1975, at 7:30 o'clock P.M., in the Council Chambers, as the time and place for a hearing for the purpose of passing upon objections or protests, if any, which may be raised by the property owners or other interested persons relating to the proposed work, and

WHEREAS, the Superintendent of Streets has caused notices to be posted and mailed as required by the Streets and Highways Code; and

WHEREAS, at the time set for hearing the protests and objections to the proposed work, the said Council proceeded to hear the same.

NOW, THEREFORE, BE IT RESOLVED by the Council of the City of Modesto as follows:

SECTION 1. All protests and objections of any kind or nature whatsoever to the proposed work as set forth in the notices which are attached hereto, and incorporated by reference herein, are hereby overruled or denied.

SECTION 2. The Superintendent of Streets is hereby directed to proceed with the project as to the properties described in the attached notices in accordance with the provisions of Chapter 27, Part 3, of Division 7 of the Streets and Highways Code of the State of California.

The foregoing resolution was introduced at a regular meeting of the Council of the City of Modesto held on the 28th day of July, 1975, by Councilmember Kullijian, who moved its adoption, which motion being duly seconded by Councilmember Dunlap, was upon roll call carried and the resolution adopted by the following vote:

AYES: Councilmembers: Dunlap, Elliott, Kullijian, Mensinger, Newton, Siefkin, Mayor Davies

NOES: Councilmembers: None

ABSENT: Councilmembers: None

ATTEST: Pauline P. Stanley  
~~XXXXXXXXXXXXXX~~ / City Clerk  
PAULINE P. STANLEY, Acting

OF REQUIRED ALLEY IMPROVEMENT AND HEARING

NOTICE IS HEREBY GIVEN TO:

NAME: William Ernest and Rose Nunes  
ADDRESS: 1209 Bispo Drive, Modesto, California

Who is the owner of record of property described as follows:

Lot 1 of Block 6703 of Caroland Manor No. 1 as per map filed June 18, 1954 in Volume 18 of Maps, Page 2, Stanislaus County Records.

(Stanislaus County Assessor's Parcel No. 002-01 59-3413-001)


That a petition signed by over sixty (60%) percent of the property owners in your block, requesting the improvement of the alley abutting your property has been filed with the City Clerk. Pursuant to the requirement of California Streets and Highways Code Section 5876 and 5879, the Superintendent of Streets of the City of Modesto hereby notifies you to construct or cause to be constructed certain improvements, a description of said improvements, the manner of their construction, and the materials to be used, to be as specified below:

69.62 lineal feet of 2" A. C. resurfacing abutting said property in Block 6703 in the City of Modesto, all of said construction to be in accordance with City of Modesto standards.

The City Council will hear and pass upon objections or protests, if any, which may be raised by any property owner or other interested persons to said construction at 7:30 p.m. on the 28th day of July, 1975, in the City Council Chambers, located in the City Hall, 801 Eleventh Street, Modesto, California.

If construction is not commenced within sixty (60) days, or if construction is not diligently and without interruption prosecuted to completion, the Superintendent of Streets shall cause the construction to be done and the cost of the same shall be a lien on the property.

Dated the 2nd day of July, 1975.

  
\_\_\_\_\_  
Ross Campbell  
Superintendent of Streets  
City of Modesto

OF REQUIRED ALLEY IMPROVEMENT AND HEARING

NOTICE IS HEREBY GIVEN TO:

NAME: Marvin and Beulah K. Lowe  
ADDRESS: 2005 Monticello Avenue, Modesto, California

Who is the owner of record of property described as follows:

Lot 2 of Block 6703 of Caroland Manor No. 1 as per maps filed June 18, 1954 in Volume 18 of Maps, Page 2, Stanislaus County Records.

(Stanislaus County Assessor's Parcel No.002-01 59-3414-001)


That a petition signed by over sixty (60%) percent of the property owners in your block, requesting the improvement of the alley abutting your property has been filed with the City Clerk. Pursuant to the requirement of California Streets and Highways Code Section 5876 and 5879, the Superintendent of Streets of the City of Modesto hereby notifies you to construct or cause to be constructed certain improvements, a description of said improvements, the manner of their construction, and the materials to be used, to be as specified below:

65 lineal feet of 2" A. C. resurfacing abutting said property in Block 6703 in the City of Modesto, all of said construction to be in accordance with City of Modesto standards.

The City Council will hear and pass upon objections or protests, if any, which may be raised by any property owner or other interested persons to said construction at 7:30 p.m. on the 23th day of July, 19 75, in the City Council Chambers, located in the City Hall, 801 Eleventh Street, Modesto, California.

If construction is not commenced within sixty (60) days, or if construction is not diligently and without interruption prosecuted to completion, the Superintendent of Streets shall cause the construction to be done and the cost of the same shall be a lien on the property.

Dated the 2nd day of July, 19 75.

  
\_\_\_\_\_  
Ross Campbell  
Superintendent of Streets  
City of Modesto

N O T I C E

OF REQUIRED ALLEY IMPROVEMENT AND HEARING

NOTICE IS HEREBY GIVEN TO:

NAME: William E. and Evelyn E. Riddle  
ADDRESS: 2009 Monticello Avenue., Modesto, California

Who is the owner of record of property described as follows:

Lot 3 of Block 6703 of Caroland Manor No. 1 as per map filed June 18, 1954 in Volume 18 of Maps, Page 2, Stanislaus County records.

(Stanislaus County Assessor's Parcel No. 002-01 59-3415-001)


That a petition signed by over sixty (60%) percent of the property owners in your block, requesting the improvement of the alley abutting your property has been filed with the City Clerk. Pursuant to the requirement of California Streets and Highways Code Section 5876 and 5879, the Superintendent of Streets of the City of Modesto hereby notifies you to construct or cause to be constructed certain improvements, a description of said improvements, the manner of their construction, and the materials to be used, to be as specified below:

65 lineal feet of 2" A. C. resurfacing abutting said property in Block 6703 in the City of Modesto, all of said construction to be in accordance with City of Modesto standards.

The City Council will hear and pass upon objections or protests, if any, which may be raised by any property owner or other interested persons to said construction at 7:30 p.m. on the 28th day of July, 1975, in the City Council Chambers, located in the City Hall, 801 Eleventh Street, Modesto, California.

If construction is not commenced within sixty (60) days, or if construction is not diligently and without interruption prosecuted to completion, the Superintendent of Streets shall cause the construction to be done and the cost of the same shall be a lien on the property.

Dated the 2nd day of July, 1975.

  
\_\_\_\_\_  
Ross Campbell  
Superintendent of Streets  
City of Modesto

OF REQUIRED ALLEY IMPROVEMENT AND HEARING

NOTICE IS HEREBY GIVEN TO:

NAME: James A. and Jane Casey  
ADDRESS: 2013 Monticello Avenue, Modesto, California

Who is the owner of record of property described as follows:

Lot 4 of Block 6703 of Caroland Manor No. 1 as per map filed June 18, 1954 in Volume 18 of Maps, Page 2, Stanislaus County Records.

(Stanislaus County Assessor's Parcel No. 002-01 59-3416-001)


That a petition signed by over sixty (60%) percent of the property owners in your block, requesting the improvement of the alley abutting your property has been filed with the City Clerk. Pursuant to the requirement of California Streets and Highways Code Section 5876 and 5879, the Superintendent of Streets of the City of Modesto hereby notifies you to construct or cause to be constructed certain improvements, a description of said improvements, the manner of their construction, and the materials to be used, to be as specified below:

65 lineal feet of 2" A. C. resurfacing abutting said property in Block 6703 in the City of Modesto, all of said construction to be in accordance with City of Modesto standards.

The City Council will hear and pass upon objections or protests, if any, which may be raised by any property owner or other interested persons to said construction at 7:30 p.m. on the 28th day of July, 19 75, in the City Council Chambers, located in the City Hall, 801 Eleventh Street, Modesto, California.

If construction is not commenced within sixty (60) days, or if construction is not diligently and without interruption prosecuted to completion, the Superintendent of Streets shall cause the construction to be done and the cost of the same shall be a lien on the property.

Dated the 2nd day of July, 19 75.

  
\_\_\_\_\_  
Ross Campbell  
Superintendent of Streets  
City of Modesto

OF REQUIRED ALLEY IMPROVEMENT AND HEARING

NOTICE IS HEREBY GIVEN TO:

NAME: Herbert A. and Noma Dellis

ADDRESS: 2017 Monticello Avenue, Modesto, California

Who is the owner of record of property described as follows:

Lot 5 of Block 6703 of Caroland Manor No. 1 as per map filed June 18, 1954 in Volume 18 of Maps, Page 2, Stanislaus County Records.

(Stanislaus County Assessor's Parcel No. 002-01 59-3417-001)


That a petition signed by over sixty (60%) percent of the property owners in your block, requesting the improvement of the alley abutting your property has been filed with the City Clerk. Pursuant to the requirement of California Streets and Highways Code Section 5876 and 5879, the Superintendent of Streets of the City of Modesto hereby notifies you to construct or cause to be constructed certain improvements, a description of said improvements, the manner of their construction, and the materials to be used, to be as specified below:

65 lineal feet of 2" A. C. resurfacing abutting said property in Block 6703 in the City of Modesto, all of said construction to be in accordance with City of Modesto standards.

The City Council will hear and pass upon objections or protests, if any, which may be raised by any property owner or other interested persons to said construction at 7:30 p.m. on the 28th day of July, 1975, in the City Council Chambers, located in the City Hall, 801 Eleventh Street, Modesto, California.

If construction is not commenced within sixty (60) days, or if construction is not diligently and without interruption prosecuted to completion, the Superintendent of Streets shall cause the construction to be done and the cost of the same shall be a lien on the property.

Dated the 2nd day of July, 1975.

  
\_\_\_\_\_  
Ross Campbell  
Superintendent of Streets  
City of Modesto

OF REQUIRED ALLEY IMPROVEMENT AND HEARING

NOTICE IS HEREBY GIVEN TO:

NAME: Elizabeth Price  
ADDRESS: 2101 Monticello

Who is the owner of record of property described as follows:

Lot 6 of Block 6703 of Caroland Manor No. 1 as per map filed June 13, 1954 in Volume 18 of Maps, Page 2, Stanislaus County Records.

(Stanislaus County Assessor's Parcel No. 002-01 59-3418-001)

That a petition signed by over sixty (60%) percent of the property owners in your block, requesting the improvement of the alley abutting your property has been filed with the City Clerk. Pursuant to the requirement of California Streets and Highways Code Section 5876 and 5879, the Superintendent of Streets of the City of Modesto hereby notifies you to construct or cause to be constructed certain improvements, a description of said improvements, the manner of their construction, and the materials to be used, to be as specified below:

65 lineal feet of 2" A. C. resurfacing abutting said property in Block 6703 in the City of Modesto, all of said construction to be in accordance with City of Modesto standards.

The City Council will hear and pass upon objections or protests, if any, which may be raised by any property owner or other interested persons to said construction at 7:30 p.m. on the 28th day of July, 1975, in the City Council Chambers, located in the City Hall, 801 Eleventh Street, Modesto, California.

If construction is not commenced within sixty (60) days, or if construction is not diligently and without interruption prosecuted to completion, the Superintendent of Streets shall cause the construction to be done and the cost of the same shall be a lien on the property.

Dated the 3rd day of July, 1975.

  
\_\_\_\_\_  
Ross Campbell  
Superintendent of Streets  
City of Modesto

OF REQUIRED ALLEY IMPROVEMENT AND HEARING

NOTICE IS HEREBY GIVEN TO:

NAME: Thomas H. and Phyllis J. Threlfall  
ADDRESS: 1140 Mt. Vernon, Modesto, California

Who is the owner of record of property described as follows:

Lot 7 of Block 6703 of Caroland Manor No. 1 as per map filed June 18, 1954 in Volume 18 of Maps, Page 2, Stanislaus County Records.

(Stanislaus County Assessor's Parcel No. 002-01 59-3419-001)


That a petition signed by over sixty (60%) percent of the property owners in your block, requesting the improvement of the alley abutting your property has been filed with the City Clerk. Pursuant to the requirement of California Streets and Highways Code Section 5876 and 5879, the Superintendent of Streets of the City of Modesto hereby notifies you to construct or cause to be constructed certain improvements, a description of said improvements, the manner of their construction, and the materials to be used, to be as specified below:

65 lineal feet of 2" A. C. resurfacing abutting said property in Block 6703 in the City of Modesto, all of said construction to be in accordance with City of Modesto standards.

The City Council will hear and pass upon objections or protests, if any, which may be raised by any property owner or other interested persons to said construction at 7:30 p.m. on the 23th day of July, 19 75, in the City Council Chambers, located in the City Hall, 801 Eleventh Street, Modesto, California.

If construction is not commenced within sixty (60) days, or if construction is not diligently and without interruption prosecuted to completion, the Superintendent of Streets shall cause the construction to be done and the cost of the same shall be a lien on the property.

Dated the 3rd day of July, 1975.

  
\_\_\_\_\_  
Ross Campbell  
Superintendent of Streets  
City of Modesto

## OF REQUIRED ALLEY IMPROVEMENT AND HEARING

NOTICE IS HEREBY GIVEN TO:

NAME: Veneje Croft  
ADDRESS: 1210 Adel Street

Who is the owner of record of property described as follows:

Lot 8 of Block 6703 of Caroland Manor No. 1 as per map filed June 18, 1954 in Volume 18 of Maps, Page 2, Stanislaus County Records.

(Stanislaus County Assessor's Parcel No. 002-01 59-3420-001)

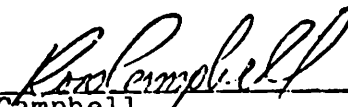
That a petition signed by over sixty (60%) percent of the property owners in your block, requesting the improvement of the alley abutting your property has been filed with the City Clerk. Pursuant to the requirement of California Streets and Highways Code Section 5876 and 5879, the Superintendent of Streets of the City of Modesto hereby notifies you to construct or cause to be constructed certain improvements, a description of said improvements, the manner of their construction, and the materials to be used, to be as specified below:

70.38 lineal feet of 2" A. C. resurfacing abutting said property in Block 6703 in the City of Modesto, all of said construction to be in accordance with City of Modesto standards.

The City Council will hear and pass upon objections or protests, if any, which may be raised by any property owner or other interested persons to said construction at 7:30 p.m. on the 28th day of July, 1975, in the City Council Chambers, located in the City Hall, 801 Eleventh Street, Modesto, California.

If construction is not commenced within sixty (60) days, or if construction is not diligently and without interruption prosecuted to completion, the Superintendent of Streets shall cause the construction to be done and the cost of the same shall be a lien on the property.

Dated the 3rd day of July, 1975.

  
\_\_\_\_\_  
Ross Campbell  
Superintendent of Streets  
City of Modesto

## OF REQUIRED ALLEY IMPROVEMENT AND HEARING

NOTICE IS HEREBY GIVEN TO:

NAME: Dorothy L. MachadoADDRESS: 1216 Adel Street

Who is the owner of record of property described as follows:

Lot 9 of Block 6703 of Caroland Manor No. 1 as per map filed June 18, 1954 in Volume 13 of Maps, Page 2, Stanislaus County Records.

(Stanislaus County Assessor's Parcel No. 002-01 59-3421-001)


That a petition signed by over sixty (60%) percent of the property owners in your block, requesting the improvement of the alley abutting your property has been filed with the City Clerk. Pursuant to the requirement of California Streets and Highways Code Section 5876 and 5879, the Superintendent of Streets of the City of Modesto hereby notifies you to construct or cause to be constructed certain improvements, a description of said improvements, the manner of their construction, and the materials to be used, to be as specified below:

69.62 lineal feet of 2" A. C. resurfacing abutting said property in Block 6703 in the City of Modesto, all of said construction to be in accordance with City of Modesto standards.

The City Council will hear and pass upon objections or protests, if any, which may be raised by any property owner or other interested persons to said construction at 7:30 p.m. on the 28th day of July, 19 75, in the City Council Chambers, located in the City Hall, 801 Eleventh Street, Modesto, California.

If construction is not commenced within sixty (60) days, or if construction is not diligently and without interruption prosecuted to completion, the Superintendent of Streets shall cause the construction to be done and the cost of the same shall be a lien on the property.

Dated the 3rd day of July, 19 75.

  
 \_\_\_\_\_  
 Ross Campbell  
 Superintendent of Streets  
 City of Modesto

## OF REQUIRED ALLEY IMPROVEMENT AND HEARING

NOTICE IS HEREBY GIVEN TO:

NAME: Earl and Marjorie Rathbun  
 ADDRESS: 2324 Redwood Road, Ceres, California

Who is the owner of record of property described as follows:

Lot 10 of Block 6703 of Caroland Manor No. 1 as per map filed June 18, 1954 in Volume 18 of Maps, Page 2, Stanislaus County Records.

(Stanislaus County Assessor's Parcel No. 002-01 59-3422-001)


That a petition signed by over sixty (60%) percent of the property owners in your block, requesting the improvement of the alley abutting your property has been filed with the City Clerk. Pursuant to the requirement of California Streets and Highways Code Section 5876 and 5879, the Superintendent of Streets of the City of Modesto hereby notifies you to construct or cause to be constructed certain improvements, a description of said improvements, the manner of their construction, and the materials to be used, to be as specified below:

65 lineal feet of 2" A. C. resurfacing abutting said property in Block 6703 in the City of Modesto, all of said construction to be in accordance with City of Modesto standards.

The City Council will hear and pass upon objections or protests, if any, which may be raised by any property owner or other interested persons to said construction at 7:30 p.m. on the 28th day of July, 1975, in the City Council Chambers, located in the City Hall, 801 Eleventh Street, Modesto, California.

If construction is not commenced within sixty (60) days, or if construction is not diligently and without interruption prosecuted to completion, the Superintendent of Streets shall cause the construction to be done and the cost of the same shall be a lien on the property.

Dated the 3rd day of July, 1975.

  
 \_\_\_\_\_  
 Ross Campbell  
 Superintendent of Streets  
 City of Modesto

## OF REQUIRED ALLEY IMPROVEMENT AND HEARING

NOTICE IS HEREBY GIVEN TO:

NAME: Earl and Marjorie Rathbun  
 ADDRESS: 2324 Redwood Road, Ceres, California

Who is the owner of record of property described as follows:

Lot 10 of Block 6703 of Caroland Manor No. 1 as per map filed June 13, 1954 in Volume 18 of Maps, Page 2, Stanislaus County Records.

(Stanislaus County Assessor's Parcel No. 002-01 59-3422-001)


That a petition signed by over sixty (60%) percent of the property owners in your block, requesting the improvement of the alley abutting your property has been filed with the City Clerk. Pursuant to the requirement of California Streets and Highways Code Section 5876 and 5879, the Superintendent of Streets of the City of Modesto hereby notifies you to construct or cause to be constructed certain improvements, a description of said improvements, the manner of their construction, and the materials to be used, to be as specified below:

65 lineal feet of 2" A. C. resurfacing abutting said property in Block 6703 in the City of Modesto, all of said construction to be in accordance with City of Modesto standards.

The City Council will hear and pass upon objections or protests, if any, which may be raised by any property owner or other interested persons to said construction at 7:30 p.m. on the 28th day of July, 1975, in the City Council Chambers, located in the City Hall, 801 Eleventh Street, Modesto, California.

If construction is not commenced within sixty (60) days, or if construction is not diligently and without interruption prosecuted to completion, the Superintendent of Streets shall cause the construction to be done and the cost of the same shall be a lien on the property.

Dated the 3rd day of July, 1975.

  
 \_\_\_\_\_  
 Ross Campbell  
 Superintendent of Streets  
 City of Modesto

OF REQUIRED ALLEY IMPROVEMENT AND HEARING

NOTICE IS HEREBY GIVEN TO:

NAME: Richard N. Pacheco  
ADDRESS: 2102 Winning Avenue, Modesto, California

Who is the owner of record of property described as follows:

Lot 11 of Block 6703 of Caroland Manor No. 1 as per map filed June, 18, 1954 in Volume 18 of Maps, Page 2, Stanislaus County Records.

(Stanislaus County Assessor's Parcel No. 002-01 59-3423-001)


That a petition signed by over sixty (60%) percent of the property owners in your block, requesting the improvement of the alley abutting your property has been filed with the City Clerk. Pursuant to the requirement of California Streets and Highways Code Section 5876 and 5879, the Superintendent of Streets of the City of Modesto hereby notifies you to construct or cause to be constructed certain improvements, a description of said improvements, the manner of their construction, and the materials to be used, to be as specified below:

65 lineal feet of 2" A. C. resurfacing abutting said property in Block 6703 in the City of Modesto, all of said construction to be in accordance with City of Modesto standards.

The City Council will hear and pass upon objections or protests, if any, which may be raised by any property owner or other interested persons to said construction at 7:30 p.m. on the 28th day of July, 19 75, in the City Council Chambers, located in the City Hall, 801 Eleventh Street, Modesto, California.

If construction is not commenced within sixty (60) days, or if construction is not diligently and without interruption prosecuted to completion, the Superintendent of Streets shall cause the construction to be done and the cost of the same shall be a lien on the property.

Dated the 3rd day of July, 19 75.

  
\_\_\_\_\_  
Ross Campbell  
Superintendent of Streets  
City of Modesto

NOTICE IS HEREBY GIVEN TO:

NAME: Robert D. and Mary McCabe  
 ADDRESS: 2018 Winninr. Avenue, Modesto, California

Who is the owner of record of property described as follows:

Lot 12 of Block 6703 of Caroland Manor No. 1 as per map filed June 18, 1954 in Volume 18 of Maps, Page 2, Stanislaus County Records.

(Stanislaus County Assessor's Parcel No. 002-01 59-3424-001)


That a petition signed by over sixty (60%) percent of the property owners in your block, requesting the improvement of the alley abutting your property has been filed with the City Clerk. Pursuant to the requirement of California Streets and Highways Code Section 5876 and 5879, the Superintendent of Streets of the City of Modesto hereby notifies you to construct or cause to be constructed certain improvements, a description of said improvements, the manner of their construction, and the materials to be used, to be as specified below:

65 lineal feet of 2" A. C. resurfacing abutting said property in Block 6703 in the City of Modesto, all of said construction to be in accordance with City of Modesto standards.

The City Council will hear and pass upon objections or protests, if any, which may be raised by any property owner or other interested persons to said construction at 7:30 p.m. on the 28th day of July, 1975, in the City Council Chambers, located in the City Hall, 801 Eleventh Street, Modesto, California.

If construction is not commenced within sixty (60) days, or if construction is not diligently and without interruption prosecuted to completion, the Superintendent of Streets shall cause the construction to be done and the cost of the same shall be a lien on the property.

Dated the 3rd day of July, 1975.

  
 \_\_\_\_\_  
 Ross Campbell  
 Superintendent of Streets  
 City of Modesto

OF REQUIRED ALLEY IMPROVEMENT AND HEARING

NOTICE IS HEREBY GIVEN TO:

NAME: Thomas S. and Clem E. Taylor  
ADDRESS: 1713 Opal Avenue, Modesto, California

Who is the owner of record of property described as follows:

Lot 13 of Block 6703 of Caroland Manor No. 1 as per map filed June 18, 1954 in Volume 18 of Maps, Page 2, Stanislaus County Records.

(Stanislaus County Assessor's Parcel No. 002-01 59-3425-001)


That a petition signed by over sixty (60%) percent of the property owners in your block, requesting the improvement of the alley abutting your property has been filed with the City Clerk. Pursuant to the requirement of California Streets and Highways Code Section 5876 and 5879, the Superintendent of Streets of the City of Modesto hereby notifies you to construct or cause to be constructed certain improvements, a description of said improvements, the manner of their construction, and the materials to be used, to be as specified below:

65 lineal feet of 2" A. C. resurfacing abutting said property in Block 6703 in the City of Modesto, all of said construction to be in accordance with City of Modesto standards.

The City Council will hear and pass upon objections or protests, if any, which may be raised by any property owner or other interested persons to said construction at 7:30 p.m. on the 28th day of July, 1975, in the City Council Chambers, located in the City Hall, 801 Eleventh Street, Modesto, California.

If construction is not commenced within sixty (60) days, or if construction is not diligently and without interruption prosecuted to completion, the Superintendent of Streets shall cause the construction to be done and the cost of the same shall be a lien on the property.

Dated the 3rd day of July, 1975.

  
\_\_\_\_\_  
Ross Campbell  
Superintendent of Streets  
City of Modesto

## OF REQUIRED ALLEY IMPROVEMENT AND HEARING

NOTICE IS HEREBY GIVEN TO:

NAME: James A. and Zac Axton  
 ADDRESS: 2010 Winning Avenue, Modesto, California

Who is the owner of record of property described as follows:

Lot 14 of Block 6703 of Caroland Manor No 1 as per map filed June 18, 1954 in Volume 18 of Maps, Page 2, Stanislaus County Records.

(Stanislaus County Assessor's Parcel No. 002-01 59-3426-001)

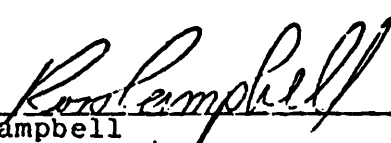
That a petition signed by over sixty (60%) percent of the property owners in your block, requesting the improvement of the alley abutting your property has been filed with the City Clerk. Pursuant to the requirement of California Streets and Highways Code Section 5876 and 5879, the Superintendent of Streets of the City of Modesto hereby notifies you to construct or cause to be constructed certain improvements, a description of said improvements, the manner of their construction, and the materials to be used, to be as specified below:

65 lineal feet of 2" A. C. resurfacing abutting said property in Block 6703 in the City of Modesto, all of said construction to be in accordance with City of Modesto standards.

The City Council will hear and pass upon objections or protests, if any, which may be raised by any property owner or other interested persons to said construction at 7:30 p.m. on the 28th day of July, 1975, in the City Council Chambers, located in the City Hall, 801 Eleventh Street, Modesto, California.

If construction is not commenced within sixty (60) days, or if construction is not diligently and without interruption prosecuted to completion, the Superintendent of Streets shall cause the construction to be done and the cost of the same shall be a lien on the property.

Dated the 3rd day of July, 1975.

  
 \_\_\_\_\_  
 Ross Campbell  
 Superintendent of Streets  
 City of Modesto

OF REQUIRED ALLEY IMPROVEMENT AND HEARING

NOTICE IS HEREBY GIVEN TO:

NAME: Fred A. and Marjorie Funari  
ADDRESS: 2006 Winning Avenue, Modesto, California

Who is the owner of record of property described as follows:

Lot 15 of Block 6703 of Caroland Manor No. 1 as per map filed June 18, 1954 in Volume 18 of Maps, Page 2, Stanislaus County Records.

(Stanislaus County Assessor's Parcel No. 002-01 59-3427-001)


That a petition signed by over sixty (60%) percent of the property owners in your block, requesting the improvement of the alley abutting your property has been filed with the City Clerk. Pursuant to the requirement of California Streets and Highways Code Section 5876 and 5879, the Superintendent of Streets of the City of Modesto hereby notifies you to construct or cause to be constructed certain improvements, a description of said improvements, the manner of their construction, and the materials to be used, to be as specified below:

65 lineal feet of 2" A. C. resurfacing abutting said property in Block 6703 in the City of Modesto, all of said construction to be in accordance with City of Modesto standards.

The City Council will hear and pass upon objections or protests, if any, which may be raised by any property owner or other interested persons to said construction at 7:30 p.m. on the 23rd day of July, 19 75, in the City Council Chambers, located in the City Hall, 801 Eleventh Street, Modesto, California.

If construction is not commenced within sixty (60) days, or if construction is not diligently and without interruption prosecuted to completion, the Superintendent of Streets shall cause the construction to be done and the cost of the same shall be a lien on the property.

Dated the 3rd day of July, 19 75.

  
\_\_\_\_\_  
Ross Campbell  
Superintendent of Streets  
City of Modesto

OF REQUIRED ALLEY IMPROVEMENT AND HEARING

NOTICE IS HEREBY GIVEN TO:

NAME: Jerry and Debbie Albino  
ADDRESS: 1217 Bispo Drive, Modesto, California

Who is the owner of record of property described as follows:

Lot 16 of Block 6703 of Caroland Manor No. 1 as per map filed June 18, 1954 in Volume 18 of Maps, Page 2, Stanislaus County Records.

(Stanislaus County Assessor's Parcel No. 002-01 59-3428-001)


That a petition signed by over sixty (60%) percent of the property owners in your block, requesting the improvement of the alley abutting your property has been filed with the City Clerk. Pursuant to the requirement of California Streets and Highways Code Section 5876 and 5879, the Superintendent of Streets of the City of Modesto hereby notifies you to construct or cause to be constructed certain improvements, a description of said improvements, the manner of their construction, and the materials to be used, to be as specified below:

70.38 lineal feet of 2" A. C. resurfacing abutting said property in Block 6703 in the City of Modesto, all of said construction to be in accordance with City of Modesto standards.

The City Council will hear and pass upon objections or protests, if any, which may be raised by any property owner or other interested persons to said construction at 7:30 p.m. on the 28th day of July, 19 75, in the City Council Chambers, located in the City Hall, 801 Eleventh Street, Modesto, California.

If construction is not commenced within sixty (60) days, or if construction is not diligently and without interruption prosecuted to completion, the Superintendent of Streets shall cause the construction to be done and the cost of the same shall be a lien on the property.

Dated the 3rd day of July, 19 75.

  
\_\_\_\_\_  
Ross Campbell  
Superintendent of Streets  
City of Modesto

MODESTO CITY COUNCIL  
RESOLUTION NO. 75-787

A RESOLUTION ORDERING THE WORK OF CONSTRUCTION OF  
ALLEYS IN CERTAIN BLOCKS IN THE CITY OF MODESTO  
(Block No. 355, Leon/Yosemite - Western/South)

WHEREAS, Chapter 27 of Part 3 of Division 7 of Streets and Highways Code of the State of California establishes a procedure pursuant to which the construction of certain improvements may be required, and

WHEREAS, the Superintendent of Streets did, on July 8, 1975, order the construction of alleys in certain blocks in the City of Modesto, giving notice requiring the construction of such improvements; and

WHEREAS, the Superintendent of Streets did set the 28th day of July, 1975, at 7:30 o'clock P.M., in the Council Chambers, as the time and place for a hearing for the purpose of passing upon objections or protests, if any, which may be raised by the property owners or other interested persons relating to the proposed work, and

WHEREAS, the Superintendent of Streets has caused notices to be posted and mailed as required by the Streets and Highways Code; and

WHEREAS, at the time set for hearing the protests and objections to the proposed work, the said Council proceeded to hear the same.

NOW, THEREFORE, BE IT RESOLVED by the Council of the City of Modesto as follows:

SECTION 1. All protests and objections of any kind or nature whatsoever to the proposed work as set forth in the notices which are attached hereto, and incorporated by reference herein, are hereby overruled or denied.

SECTION 2. The Superintendent of Streets is hereby directed to proceed with the project as to the properties described in the attached notices in accordance with the provisions of Chapter 27, Part 3, of Division 7 of the Streets and Highways Code of the State of California.

The foregoing resolution was introduced at a regular meeting of the Council of the City of Modesto held on the 28th day of July, 1975, by Councilmember Kullijian, who moved its adoption, which motion being duly seconded by Councilmember Dunlap, was upon roll call carried and the resolution adopted by the following vote:

AYES: Councilmembers: Dunlap, Elliott, Kullijian, Mensinger,  
Newton, Siefkin, Mayor Davies

NOES: Councilmembers: None

ABSENT: Councilmembers: None

ATTEST: Pauline P Stanley  
~~XXXXXXXXXXXXXXXXXXXX~~ City Clerk  
PAULINE P. STANLEY, Acting

NOTICE  
OF REQUIRED ALLEY IMPROVEMENT AND HEARING

NOTICE IS HEREBY GIVEN TO:

NAME: John D. and Mary Jo Silva  
ADDRESS: 2318 Monticello Avenue, Modesto, California

Who is the owner of record of property described as follows:

Lot 1-2 of Block 355 of University Addition as per map filed October 15, 1917 in Volume 9 of Maps, Page 28, Stanislaus County Records.

(Stanislaus County Assessor's Parcel No. 002-01 102-0444-001)

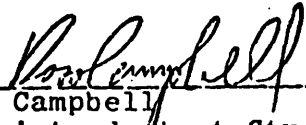
That a petition signed by over sixty (60%) percent of the property owners in your block, requesting the improvement of the alley abutting your property has been filed with the City Clerk. Pursuant to the requirement of California Streets and Highways Code Section 5876 and 5879, the Superintendent of Streets of the City of Modesto hereby notifies you to construct or cause to be constructed certain improvements, a description of said improvements, the manner of their construction, and the materials to be used, to be as specified below:

50 lineal feet of 2" A. C. resurfacing abutting said property in Block 355 in the City of Modesto, all of said construction to be in accordance with City of Modesto standards.

The City Council will hear and pass upon objections or protests, if any, which may be raised by any property owner or other interested persons to said construction at 7:30 p.m. on the 28th day of July, 1975, in the City Council Chambers, located in the City Hall, 801 Eleventh Street, Modesto, California.

If construction is not commenced within sixty (60) days, or if construction is not diligently and without interruption prosecuted to completion, the Superintendent of Streets shall cause the construction to be done and the cost of the same shall be a lien on the property.

Dated the 2nd day of July, 1975.

  
\_\_\_\_\_  
Ross Campbell  
Superintendent of Streets  
City of Modesto

OF REQUIRED ALLEY IMPROVEMENT AND HEARING

NOTICE IS HEREBY GIVEN TO:

NAME: Hershel S. and Hazel C. Sypolt  
ADDRESS: 407 Leon Avenue

Who is the owner of record of property described as follows:

Lot 3-4 of Block 355 of University Addition as per map filed October 15, 1917 in Volume 9 of Maps, Page 28, Stanislaus County Records.

(Stanislaus County Assessor's Parcel No. 002-01 102-0445-001)

That a petition signed by over sixty (60%) percent of the property owners in your block, requesting the improvement of the alley abutting your property has been filed with the City Clerk. Pursuant to the requirement of California Streets and Highways Code Section 5876 and 5879, the Superintendent of Streets of the City of Modesto hereby notifies you to construct or cause to be constructed certain improvements, a description of said improvements, the manner of their construction, and the materials to be used, to be as specified below:

50 lineal feet of 2" A. C. resurfacing abutting said property in Block 355 in the City of Modesto, all of said construction to be in accordance with City of Modesto standards.

The City Council will hear and pass upon objections or protests, if any, which may be raised by any property owner or other interested persons to said construction at 7:30 p.m. on the 28th day of July, 1975, in the City Council Chambers, located in the City Hall, 801 Eleventh Street, Modesto, California.

If construction is not commenced within sixty (60) days, or if construction is not diligently and without interruption prosecuted to completion, the Superintendent of Streets shall cause the construction to be done and the cost of the same shall be a lien on the property.

Dated the 2nd day of July, 1975.

  
\_\_\_\_\_  
Ross Campbell  
Superintendent of Streets  
City of Modesto

OF REQUIRED ALLEY IMPROVEMENT AND HEARING

NOTICE IS HEREBY GIVEN TO:

NAME: Neil H. and Nona B. McKinnon  
ADDRESS: 409 Leon Avenue, Modesto, California

Who is the owner of record of property described as follows:

Lot 5-6 of Block 355 of University Addition as per map filed October 15, 1917 in Volume 9 of Maps, Page 28, Stanislaus County Records.

(Stanislaus County Assessor's Parcel No. 002-01 102-0446-001)


That a petition signed by over sixty (60%) percent of the property owners in your block, requesting the improvement of the alley abutting your property has been filed with the City Clerk. Pursuant to the requirement of California Streets and Highways Code Section 5876 and 5879, the Superintendent of Streets of the City of Modesto hereby notifies you to construct or cause to be constructed certain improvements, a description of said improvements, the manner of their construction, and the materials to be used, to be as specified below:

50 lineal feet of 2" A. C. resurfacing abutting said property in Block 355 in the City of Modesto, all of said construction to be in accordance with City of Modesto standards.

The City Council will hear and pass upon objections or protests, if any, which may be raised by any property owner or other interested persons to said construction at 7:30 p.m. on the 28th day of July, 19 75, in the City Council Chambers, located in the City Hall, 801 Eleventh Street, Modesto, California.

If construction is not commenced within sixty (60) days, or if construction is not diligently and without interruption prosecuted to completion, the Superintendent of Streets shall cause the construction to be done and the cost of the same shall be a lien on the property.

Dated the 2nd day of July, 19 75.

  
\_\_\_\_\_  
Ross Campbell  
Superintendent of Streets  
City of Modesto

OF REQUIRED ALLEY IMPROVEMENT AND HEARING

NOTICE IS HEREBY GIVEN TO:

NAME: Russell L. Miller

ADDRESS: 413 Leon Avenue, Modesto, California

Who is the owner of record of property described as follows:

Lot 7-8 of Block 355 of University Addition as per map filed October 15, 1917 in Volume 9 of Maps, Page 28, Stanislaus County Records.

(Stanislaus County Assessor's Parcel No. 002-01 102-0447-001)

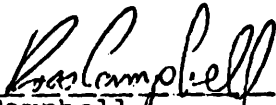
That a petition signed by over sixty (60%) percent of the property owners in your block, requesting the improvement of the alley abutting your property has been filed with the City Clerk. Pursuant to the requirement of California Streets and Highways Code Section 5876 and 5879, the Superintendent of Streets of the City of Modesto hereby notifies you to construct or cause to be constructed certain improvements, a description of said improvements, the manner of their construction, and the materials to be used, to be as specified below:

50 lineal feet of 2" A. C. resurfacing abutting said property in Block 355 in the City of Modesto, all of said construction to be in accordance with City of Modesto standards.

The City Council will hear and pass upon objections or protests, if any, which may be raised by any property owner or other interested persons to said construction at 7:30 p.m. on the 28th day of July, 1975, in the City Council Chambers, located in the City Hall, 801 Eleventh Street, Modesto, California.

If construction is not commenced within sixty (60) days, or if construction is not diligently and without interruption prosecuted to completion, the Superintendent of Streets shall cause the construction to be done and the cost of the same shall be a lien on the property.

Dated the 2nd day of July, 1975.

  
\_\_\_\_\_  
Ross Campbell  
Superintendent of Streets  
City of Modesto

## OF REQUIRED ALLEY IMPROVEMENT AND HEARING

NOTICE IS HEREBY GIVEN TO:

NAME: Eva A. Waring  
 ADDRESS: 417 Leon Avenue, Modesto, California

Who is the owner of record of property described as follows:

Lot 9-10 of Block 355 of University Addition as per map filed October 15, 1917 in Volume 9 of Maps, Page 28, Stanislaus County Records.

(Stanislaus County Assessor's Parcel NO. 002-01 102-0448-001)


That a petition signed by over sixty (60%) percent of the property owners in your block, requesting the improvement of the alley abutting your property has been filed with the City Clerk. Pursuant to the requirement of California Streets and Highways Code Section 5876 and 5879, the Superintendent of Streets of the City of Modesto hereby notifies you to construct or cause to be constructed certain improvements, a description of said improvements, the manner of their construction, and the materials to be used, to be as specified below:

50 lineal feet of 2" A. C. resurfacing abutting said property in Block 355 in the City of Modesto, all of said construction to be in accordance with City of Modesto standards.

The City Council will hear and pass upon objections or protests, if any, which may be raised by any property owner or other interested persons to said construction at 7:30 p.m. on the 28th day of July, 19 75, in the City Council Chambers, located in the City Hall, 801 Eleventh Street, Modesto, California.

If construction is not commenced within sixty (60) days, or if construction is not diligently and without interruption prosecuted to completion, the Superintendent of Streets shall cause the construction to be done and the cost of the same shall be a lien on the property.

Dated the 2nd day of July, 19 75.

  
 \_\_\_\_\_  
 Ross Campbell  
 Superintendent of Streets  
 City of Modesto

N O T I C E

OF REQUIRED ALLEY IMPROVEMENT AND HEARING

NOTICE IS HEREBY GIVEN TO:

NAME: Donald Windorsky  
ADDRESS: 421 Leon Avenue, Modesto, California

Who is the owner of record of property described as follows:

Lot 11-12 of Block 355 of University Addition as per map filed October 15, 1917 in Volume 9 of Maps, Page 28, Stanislaus County Records.

(Stanislaus County Assessor's Parcel No. 002-01 102-0449-001)

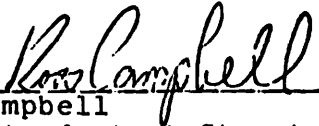
That a petition signed by over sixty (60%) percent of the property owners in your block, requesting the improvement of the alley abutting your property has been filed with the City Clerk. Pursuant to the requirement of California Streets and Highways Code Section 5876 and 5879, the Superintendent of Streets of the City of Modesto hereby notifies you to construct or cause to be constructed certain improvements, a description of said improvements, the manner of their construction, and the materials to be used, to be as specified below:

50 lineal feet of 2" A. C. resurfacing abutting said property in Block 355 in the City of Modesto, all of said construction to be in accordance with City of Modesto standards.

The City Council will hear and pass upon objections or protests, if any, which may be raised by any property owner or other interested persons to said construction at 7:30 p.m. on the 28th day of July, 19 75, in the City Council Chambers, located in the City Hall, 801 Eleventh Street, Modesto, California.

If construction is not commenced within sixty (60) days, or if construction is not diligently and without interruption prosecuted to completion, the Superintendent of Streets shall cause the construction to be done and the cost of the same shall be a lien on the property.

Dated the 2nd day of July, 19 75.

  
\_\_\_\_\_  
Ross Campbell  
Superintendent of Streets  
City of Modesto

N O T I C E

OF REQUIRED ALLEY IMPROVEMENT AND HEARING

NOTICE IS HEREBY GIVEN TO:

NAME: Rosie L. Marlett  
 ADDRESS: 425 Leon Avenue, Modesto, California

Who is the owner of record of property described as follows:

Lot 13-14 of Block 355 of University Addition as per map filed October 15, 1917 in Volume 9 of Maps, Page 28, Stanislaus County Records.

(Stanislaus County Assessor's Parcel No. 002-01 102-045 0-001)


That a petition signed by over sixty (60%) percent of the property owners in your block, requesting the improvement of the alley abutting your property has been filed with the City Clerk. Pursuant to the requirement of California Streets and Highways Code Section 5876 and 5879, the Superintendent of Streets of the City of Modesto hereby notifies you to construct or cause to be constructed certain improvements, a description of said improvements, the manner of their construction, and the materials to be used, to be as specified below:

50 lineal feet of 2" A. C. resurfacing abutting said property in Block 355 in the City of Modesto, all of said construction to be in accordance with City of Modesto standards.

The City Council will hear and pass upon objections or protests, if any, which may be raised by any property owner or other interested persons to said construction at 7:30 p.m. on the 28th day of July, 1975, in the City Council Chambers, located in the City Hall, 801 Eleventh Street, Modesto, California.

If construction is not commenced within sixty (60) days, or if construction is not diligently and without interruption prosecuted to completion, the Superintendent of Streets shall cause the construction to be done and the cost of the same shall be a lien on the property.

Dated the 2nd day of July, 1975.

  
 \_\_\_\_\_  
 Ross Campbell  
 Superintendent of Streets  
 City of Modesto

## OF REQUIRED ALLEY IMPROVEMENT AND HEARING

NOTICE IS HEREBY GIVEN TO:

NAME: Virgil and Elma L. Burchett  
 ADDRESS: 427 Leon Avenue, Modesto, California

Who is the owner of record of property described as follows:

Lot 15-16 of Block 355 of University Addition as per map filed October 15, 1917 in Volume 9 of Maps, Page 28, Stanislaus County Records.

(Stanislaus County Assessor's Parcel No. 002-01 102-0451-001)

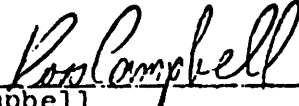
That a petition signed by over sixty (60%) percent of the property owners in your block, requesting the improvement of the alley abutting your property has been filed with the City Clerk. Pursuant to the requirement of California Streets and Highways Code Section 5876 and 5879, the Superintendent of Streets of the City of Modesto hereby notifies you to construct or cause to be constructed certain improvements, a description of said improvements, the manner of their construction, and the materials to be used, to be as specified below:

50 lineal feet of 2" A. C. resurfacing abutting said property in Block 355 in the City of Modesto, all of said construction to be in accordance with City of Modesto standards.

The City Council will hear and pass upon objections or protests, if any, which may be raised by any property owner or other interested persons to said construction at 7:30 p.m. on the 28th day of July, 1975, in the City Council Chambers, located in the City Hall, 801 Eleventh Street, Modesto, California.

If construction is not commenced within sixty (60) days, or if construction is not diligently and without interruption prosecuted to completion, the Superintendent of Streets shall cause the construction to be done and the cost of the same shall be a lien on the property.

Dated the 2nd day of July, 1975.

  
 \_\_\_\_\_  
 Ross Campbell  
 Superintendent of Streets  
 City of Modesto

## OF REQUIRED ALLEY IMPROVEMENT AND HEARING

NOTICE IS HEREBY GIVEN TO:

NAME: Robert and Madge Malone  
 ADDRESS: 433 Leon Avenue, Modesto, California

Who is the owner of record of property described as follows:

Lot 17-18 of Block 355 of University Addition as per map filed October 15, 1917 in Volume 9 of Maps, Page 28, Stanislaus County Records.

(Stanislaus County Assessor's Parcel No. 002-01 102-0452-001)


That a petition signed by over sixty (60%) percent of the property owners in your block, requesting the improvement of the alley abutting your property has been filed with the City Clerk. Pursuant to the requirement of California Streets and Highways Code Section 5876 and 5879, the Superintendent of Streets of the City of Modesto hereby notifies you to construct or cause to be constructed certain improvements, a description of said improvements, the manner of their construction, and the materials to be used, to be as specified below:

50 lineal feet of 2" A. C. resurfacing abutting said property in Block 355 in the City of Modesto, all of said construction to be in accordance with City of Modesto standards.

The City Council will hear and pass upon objections or protests, if any, which may be raised by any property owner or other interested persons to said construction at 7:30 p.m. on the 28th day of July, 1975, in the City Council Chambers, located in the City Hall, 801 Eleventh Street, Modesto, California.

If construction is not commenced within sixty (60) days, or if construction is not diligently and without interruption prosecuted to completion, the Superintendent of Streets shall cause the construction to be done and the cost of the same shall be a lien on the property.

Dated the 2nd day of July, 1975.

  
 \_\_\_\_\_  
 Ross Campbell  
 Superintendent of Streets  
 City of Modesto

OF REQUIRED ALLEY IMPROVEMENT AND HEARING

NOTICE IS HEREBY GIVEN TO:

NAME: Eva A. Carillo  
ADDRESS: 435 Leon Avenue, Modesto, California

Who is the owner of record of property described as follows:

Lot 19-20 of Block 355 of University Addition as per map filed October 15, 1917 in Volume 9 of Maps, Page 28, Stanislaus County Records.

(Stanislaus County Assessor's Parcel No. 002-01 102-0453-001)


That a petition signed by over sixty (60%) percent of the property owners in your block, requesting the improvement of the alley abutting your property has been filed with the City Clerk. Pursuant to the requirement of California Streets and Highways Code Section 5876 and 5879, the Superintendent of Streets of the City of Modesto hereby notifies you to construct or cause to be constructed certain improvements, a description of said improvements, the manner of their construction, and the materials to be used, to be as specified below:

50 lineal feet of 2" A. C. resurfacing abutting said property in Block 355 in the City of Modesto, all of said construction to be in accordance with City of Modesto standards.

The City Council will hear and pass upon objections or protests, if any, which may be raised by any property owner or other interested persons to said construction at 7:30 p.m. on the 28th day of July, 1975, in the City Council Chambers, located in the City Hall, 801 Eleventh Street, Modesto, California.

If construction is not commenced within sixty (60) days, or if construction is not diligently and without interruption prosecuted to completion, the Superintendent of Streets shall cause the construction to be done and the cost of the same shall be a lien on the property.

Dated the 2nd day of July, 1975.

  
\_\_\_\_\_  
Ross Campbell  
Superintendent of Streets  
City of Modesto

OF REQUIRED ALLEY IMPROVEMENT AND HEARING

NOTICE IS HEREBY GIVEN TO:

NAME: Clara Silva  
ADDRESS: 1200 Harris, Modesto, California

Who is the owner of record of property described as follows:

Lot 21-22 of Block 355 of University Addition as per map filed October 15, 1917 in Volume 9 of Maps, Page 28, Stanislaus County Records.

(Stanislaus County Assessor's Parcel No. 002-01 102-0454-001)

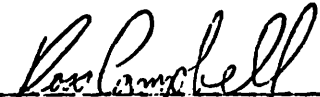
That a petition signed by over sixty (60%) percent of the property owners in your block, requesting the improvement of the alley abutting your property has been filed with the City Clerk. Pursuant to the requirement of California Streets and Highways Code Section 5876 and 5879, the Superintendent of Streets of the City of Modesto hereby notifies you to construct or cause to be constructed certain improvements, a description of said improvements, the manner of their construction, and the materials to be used, to be as specified below:

50 lineal feet of 2" A. C. resurfacing abutting said property in Block 355 in the City of Modesto, all of said construction to be in accordance with City of Modesto standards.

The City Council will hear and pass upon objections or protests, if any, which may be raised by any property owner or other interested persons to said construction at 7:30 p.m. on the 28th day of July, 1975, in the City Council Chambers, located in the City Hall, 801 Eleventh Street, Modesto, California.

If construction is not commenced within sixty (60) days, or if construction is not diligently and without interruption prosecuted to completion, the Superintendent of Streets shall cause the construction to be done and the cost of the same shall be a lien on the property.

Dated the 2nd day of July, 1975.

  
\_\_\_\_\_  
Ross Campbell  
Superintendent of Streets  
City of Modesto

## OF REQUIRED ALLEY IMPROVEMENT AND HEARING

NOTICE IS HEREBY GIVEN TO:

NAME: Stephen P. and Iva E. Stevens  
 ADDRESS: 447 Leon Avenue, Modesto, California

Who is the owner of record of property described as follows:

Lot 23-24 of Block 355 of University Addition as per map filed October 15, 1917 in Volume 9 of Maps, Page 28, Stanislaus County Records.

(Stanislaus County Assessor's Parcel No. 002-01 102-0455-001)


That a petition signed by over sixty (60%) percent of the property owners in your block, requesting the improvement of the alley abutting your property has been filed with the City Clerk. Pursuant to the requirement of California Streets and Highways Code Section 5876 and 5879, the Superintendent of Streets of the City of Modesto hereby notifies you to construct or cause to be constructed certain improvements, a description of said improvements, the manner of their construction, and the materials to be used, to be as specified below:

50 lineal feet of 2" A. C. resurfacing abutting said property in Block 355 in the City of Modesto, all of said construction to be in accordance with City of Modesto standards.

The City Council will hear and pass upon objections or protests, if any, which may be raised by any property owner or other interested persons to said construction at 7:30 p.m. on the 28th day of July, 1975, in the City Council Chambers, located in the City Hall, 801 Eleventh Street, Modesto, California.

If construction is not commenced within sixty (60) days, or if construction is not diligently and without interruption prosecuted to completion, the Superintendent of Streets shall cause the construction to be done and the cost of the same shall be a lien on the property.

Dated the 2nd day of July, 1975.

  
 \_\_\_\_\_  
 Ross Campbell  
 Superintendent of Streets  
 City of Modesto

N O T I C E

OF REQUIRED ALLEY IMPROVEMENT AND HEARING

NOTICE IS HEREBY GIVEN TO:

NAME: Frank H. and Edith Westwood  
ADDRESS: 1207 South Avenue, Modesto, California

Who is the owner of record of property described as follows:

Lot 25-26 of Block 355 of University Addition as per map filed October 15, 1917 in Volume 9 of Maps, Page 28, Stanislaus County Records.

(Stanislaus County Assessor's Parcel No. 002-01 102-0456-001)


That a petition signed by over sixty (60%) percent of the property owners in your block, requesting the improvement of the alley abutting your property has been filed with the City Clerk. Pursuant to the requirement of California Streets and Highways Code Section 5876 and 5879, the Superintendent of Streets of the City of Modesto hereby notifies you to construct or cause to be constructed certain improvements, a description of said improvements, the manner of their construction, and the materials to be used, to be as specified below:

50 lineal feet of 2" A. C. resurfacing abutting said property in Block 355 in the City of Modesto, all of said construction to be in accordance with City of Modesto standards.

The City Council will hear and pass upon objections or protests, if any, which may be raised by any property owner or other interested persons to said construction at 7:30 p.m. on the 28th day of July, 1975, in the City Council Chambers, located in the City Hall, 801 Eleventh Street, Modesto, California.

If construction is not commenced within sixty (60) days, or if construction is not diligently and without interruption prosecuted to completion, the Superintendent of Streets shall cause the construction to be done and the cost of the same shall be a lien on the property.

Dated the 2nd day of July, 1975.

  
\_\_\_\_\_  
Ross Campbell  
Superintendent of Streets  
City of Modesto

## OF REQUIRED ALLEY IMPROVEMENT AND HEARING

NOTICE IS HEREBY GIVEN TO:

NAME: Edward A. and Mary (Mother) Buran  
ADDRESS: 422 Yosemite Avenue, Modesto, California

Who is the owner of record of property described as follows:

Lot 27-28 of Block 355 of University Addition as per map filed October 15, 1917 in Volume 9 of Maps, Page 28, Stanislaus County Records.

(Stanislaus County Assessor's Parcel No. 002-01 102-0457-001)


That a petition signed by over sixty (60%) percent of the property owners in your block, requesting the improvement of the alley abutting your property has been filed with the City Clerk. Pursuant to the requirement of California Streets and Highways Code Section 5876 and 5879, the Superintendent of Streets of the City of Modesto hereby notifies you to construct or cause to be constructed certain improvements, a description of said improvements, the manner of their construction, and the materials to be used, to be as specified below:

50 lineal feet of 2" A. C. resurfacing abutting said property in Block 355 in the City of Modesto, all of said construction to be in accordance with City of Modesto standards.

The City Council will hear and pass upon objections or protests, if any, which may be raised by any property owner or other interested persons to said construction at 7:30 p.m. on the 28th day of July, 1975, in the City Council Chambers, located in the City Hall, 801 Eleventh Street, Modesto, California.

If construction is not commenced within sixty (60) days, or if construction is not diligently and without interruption prosecuted to completion, the Superintendent of Streets shall cause the construction to be done and the cost of the same shall be a lien on the property.

Dated the 2nd day of July, 1975.

  
\_\_\_\_\_  
Ross Campbell  
Superintendent of Streets  
City of Modesto

N O T I C E  
OF REQUIRED ALLEY IMPROVEMENT AND HEARING

NOTICE IS HEREBY GIVEN TO:

NAME: Alfred M. and Helen M. Hansen  
ADDRESS: 440 Yosemite Ave., Modesto, California

Who is the owner of record of property described as follows:

Lot 29-30 of Block 355 of University Addition as per map filed October 15, 1917 in Volume 9 of Maps, Page 28, Stanislaus County Records.

(Stanislaus County Assessor's Parcel No. 002-01 102-0458-001)


That a petition signed by over sixty (60%) percent of the property owners in your block, requesting the improvement of the alley abutting your property has been filed with the City Clerk. Pursuant to the requirement of California Streets and Highways Code Section 5876 and 5879, the Superintendent of Streets of the City of Modesto hereby notifies you to construct or cause to be constructed certain improvements, a description of said improvements, the manner of their construction, and the materials to be used, to be as specified below:

50 lineal feet of 2" A. C. resurfacing abutting said property in Block 355 in the City of Modesto, all of said construction to be in accordance with City of Modesto standards.

The City Council will hear and pass upon objections or protests, if any, which may be raised by any property owner or other interested persons to said construction at 7:30 p.m. on the 28th day of July, 1975, in the City Council Chambers, located in the City Hall, 801 Eleventh Street, Modesto, California.

If construction is not commenced within sixty (60) days, or if construction is not diligently and without interruption prosecuted to completion, the Superintendent of Streets shall cause the construction to be done and the cost of the same shall be a lien on the property.

Dated the 2nd day of July, 1975.

  
\_\_\_\_\_  
Ross Campbell  
Superintendent of Streets  
City of Modesto

N O T I C E

OF REQUIRED ALLEY IMPROVEMENT AND HEARING

NOTICE IS HEREBY GIVEN TO:

NAME: Larkin F. and Debbie Oliver  
 ADDRESS: 434 Yosemite Avenue, Modesto, California

Who is the owner of record of property described as follows:

Lot 31-32 of Block 355 of University Addition as per map filed October 15, 1917 in Volume 9 of Maps, Page 28, Stanislaus County Records.

(Stanislaus County Assessor's Parcel No. 002-01 102-0459-001)


That a petition signed by over sixty (60%) percent of the property owners in your block, requesting the improvement of the alley abutting your property has been filed with the City Clerk. Pursuant to the requirement of California Streets and Highways Code Section 5876 and 5879, the Superintendent of Streets of the City of Modesto hereby notifies you to construct or cause to be constructed certain improvements, a description of said improvements, the manner of their construction, and the materials to be used, to be as specified below:

50 lineal feet of 2" A. C. resurfacing abutting said property in Block 355 in the City of Modesto, all of said construction to be in accordance with City of Modesto standards.

The City Council will hear and pass upon objections or protests, if any, which may be raised by any property owner or other interested persons to said construction at 7:30 p.m. on the 28th day of July, 19 75, in the City Council Chambers, located in the City Hall, 801 Eleventh Street, Modesto, California.

If construction is not commenced within sixty (60) days, or if construction is not diligently and without interruption prosecuted to completion, the Superintendent of Streets shall cause the construction to be done and the cost of the same shall be a lien on the property.

Dated the 2nd day of July, 19 75.

  
 \_\_\_\_\_  
 Ross Campbell  
 Superintendent of Streets  
 City of Modesto

OF REQUIRED ALLEY IMPROVEMENT AND HEARING

NOTICE IS HEREBY GIVEN TO:

NAME: O. E. Malloy  
ADDRESS: 430 Yosemite Avenue, Modesto, California

Who is the owner of record of property described as follows:

Lot 33-34 of Block 355 of University Addition as per map filed October 15, 1917 in Volume 9 of Maps, Page 28, Stanislaus County Records.

(Stanislaus County Assessor's Parcel No. 002-01 102-0460-001)


That a petition signed by over sixty (60%) percent of the property owners in your block, requesting the improvement of the alley abutting your property has been filed with the City Clerk. Pursuant to the requirement of California Streets and Highways Code Section 5876 and 5879, the Superintendent of Streets of the City of Modesto hereby notifies you to construct or cause to be constructed certain improvements, a description of said improvements, the manner of their construction, and the materials to be used, to be as specified below:

50 lineal feet of 2" A. C. resurfacing abutting said property in Block 355 in the City of Modesto, all of said construction to be in accordance with City of Modesto standards.

The City Council will hear and pass upon objections or protests, if any, which may be raised by any property owner or other interested persons to said construction at 7:30 p.m. on the 28th day of July, 1975, in the City Council Chambers, located in the City Hall, 801 Eleventh Street, Modesto, California.

If construction is not commenced within sixty (60) days, or if construction is not diligently and without interruption prosecuted to completion, the Superintendent of Streets shall cause the construction to be done and the cost of the same shall be a lien on the property.

Dated the 2nd day of July, 1975.

  
\_\_\_\_\_  
Ross Campbell  
Superintendent of Streets  
City of Modesto

N O T I C E

OF REQUIRED ALLEY IMPROVEMENT AND HEARING

NOTICE IS HEREBY GIVEN TO:

NAME: Jay and Ruby L. Hatter  
ADDRESS: 426 Yosemite Avenue, Modesto, California

Who is the owner of record of property described as follows:

Lot 35-36 of Block 355 of University Addition as per map filed October 15, 1917 in Volume 9 of Maps, Page 28, Stanislaus County Records.

(Stanislaus County Assessor's Parcel No. 002-01 102-0461-001)


That a petition signed by over sixty (60%) percent of the property owners in your block, requesting the improvement of the alley abutting your property has been filed with the City Clerk. Pursuant to the requirement of California Streets and Highways Code Section 5876 and 5879, the Superintendent of Streets of the City of Modesto hereby notifies you to construct or cause to be constructed certain improvements, a description of said improvements, the manner of their construction, and the materials to be used, to be as specified below:

50 lineal feet of 2" A. C. resurfacing abutting said property in Block 355 in the City of Modesto, all of said construction to be in accordance with City of Modesto standards.

The City Council will hear and pass upon objections or protests, if any, which may be raised by any property owner or other interested persons to said construction at 7:30 p.m. on the 28th day of July, 1975, in the City Council Chambers, located in the City Hall, 801 Eleventh Street, Modesto, California.

If construction is not commenced within sixty (60) days, or if construction is not diligently and without interruption prosecuted to completion, the Superintendent of Streets shall cause the construction to be done and the cost of the same shall be a lien on the property.

Dated the 2nd day of July, 1975.

  
\_\_\_\_\_  
Ross Campbell  
Superintendent of Streets  
City of Modesto

OF REQUIRED ALLEY IMPROVEMENT AND HEARING

NOTICE IS HEREBY GIVEN TO:

NAME: Donald Rex and Margaret M. Baker  
ADDRESS: 422 Yosemite Avenue, Modesto, California

Who is the owner of record of property described as follows:

Lot 37-38 of Block 355 of University Addition as per map filed October 15, 1917 in Volume 9 of Maps, Page 28, Stanislaus County Records.

(Stanislaus County Assessor's Parcel No. 002-01 102-0462-001)


That a petition signed by over sixty (60%) percent of the property owners in your block, requesting the improvement of the alley abutting your property has been filed with the City Clerk. Pursuant to the requirement of California Streets and Highways Code Section 5876 and 5879, the Superintendent of Streets of the City of Modesto hereby notifies you to construct or cause to be constructed certain improvements, a description of said improvements, the manner of their construction, and the materials to be used, to be as specified below:

50 lineal feet of 2" A. C. resurfacing abutting said property in Block 355 in the City of Modesto, all of said construction to be in accordance with City of Modesto standards.

The City Council will hear and pass upon objections or protests, if any, which may be raised by any property owner or other interested persons to said construction at 7:30 p.m. on the 28th day of July, 1975, in the City Council Chambers, located in the City Hall, 801 Eleventh Street, Modesto, California.

If construction is not commenced within sixty (60) days, or if construction is not diligently and without interruption prosecuted to completion, the Superintendent of Streets shall cause the construction to be done and the cost of the same shall be a lien on the property.

Dated the 2nd day of July, 1975.

  
\_\_\_\_\_  
Ross Campbell  
Superintendent of Streets  
City of Modesto

## OF REQUIRED ALLEY IMPROVEMENT AND HEARING

NOTICE IS HEREBY GIVEN TO:

NAME: Verna and Don M. Wallace  
ADDRESS: 418 Yosemite Avenue, Modesto, California

Who is the owner of record of property described as follows:

Lot 39-40 of Block 355 of University Addition as per map filed October 15, 1917 in Volume 9 of Maps, Page 28, Stanislaus County Records.

(Stanislaus County Assessor's Parcel No. 002-01 102-0463-001)


That a petition signed by over sixty (60%) percent of the property owners in your block, requesting the improvement of the alley abutting your property has been filed with the City Clerk. Pursuant to the requirement of California Streets and Highways Code Section 5876 and 5879, the Superintendent of Streets of the City of Modesto hereby notifies you to construct or cause to be constructed certain improvements, a description of said improvements, the manner of their construction, and the materials to be used, to be as specified below:

50 lineal feet of 2" A. C. resurfacing abutting said property in Block 355 in the City of Modesto, all of said construction to be in accordance with City of Modesto standards.

The City Council will hear and pass upon objections or protests, if any, which may be raised by any property owner or other interested persons to said construction at 7:30 p.m. on the 28th day of July, 19 75, in the City Council Chambers, located in the City Hall, 801 Eleventh Street, Modesto, California.

If construction is not commenced within sixty (60) days, or if construction is not diligently and without interruption prosecuted to completion, the Superintendent of Streets shall cause the construction to be done and the cost of the same shall be a lien on the property.

Dated the 2nd day of July, 19 75.

  
\_\_\_\_\_  
Ross Campbell  
Superintendent of Streets  
City of Modesto

NOTICE  
OF REQUIRED ALLEY IMPROVEMENT AND HEARING

NOTICE IS HEREBY GIVEN TO:

NAME: William C. and Mona V. Busby  
ADDRESS: 414 Yosemite Avenue, Modesto, California

Who is the owner of record of property described as follows:

Lot 41-42 of Block 355 of University Addition as per map filed October 15, 1917 in Volume 9 of Maps, Page 28, Stanislaus County Records.

(Stanislaus County Assessor's Parcel No. 002-01 102-0464-001)

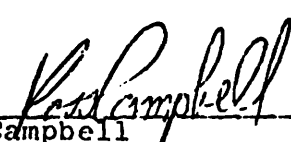
That a petition signed by over sixty (60%) percent of the property owners in your block, requesting the improvement of the alley abutting your property has been filed with the City Clerk. Pursuant to the requirement of California Streets and Highways Code Section 5876 and 5879, the Superintendent of Streets of the City of Modesto hereby notifies you to construct or cause to be constructed certain improvements, a description of said improvements, the manner of their construction, and the materials to be used, to be as specified below:

50 lineal feet of 2" A. C. resurfacing abutting said property in Block 355 in the City of Modesto, all of said construction to be in accordance with City of Modesto standards.

The City Council will hear and pass upon objections or protests, if any, which may be raised by any property owner or other interested persons to said construction at 7:30 p.m. on the 28th day of July, 19 75, in the City Council Chambers, located in the City Hall, 801 Eleventh Street, Modesto, California.

If construction is not commenced within sixty (60) days, or if construction is not diligently and without interruption prosecuted to completion, the Superintendent of Streets shall cause the construction to be done and the cost of the same shall be a lien on the property.

Dated the 2nd day of July, 19 75.

  
\_\_\_\_\_  
Ross Campbell  
Superintendent of Streets  
City of Modesto

NOTICE  
OF REQUIRED ALLEY IMPROVEMENT AND HEARING

NOTICE IS HEREBY GIVEN TO:

NAME: Harry N. Williams  
ADDRESS: 410 Yosemite Avenue, Modesto, California

Who is the owner of record of property described as follows:

Lot 43-44 of Block 355 of University Addition as per map filed October 15, 1917 in Volume 9 of Maps, Page 28, Stanislaus County Records.

(Stanislaus County Assessor's Parcel No. 002-01 102-0465-001)


That a petition signed by over sixty (60%) percent of the property owners in your block, requesting the improvement of the alley abutting your property has been filed with the City Clerk. Pursuant to the requirement of California Streets and Highways Code Section 5876 and 5879, the Superintendent of Streets of the City of Modesto hereby notifies you to construct or cause to be constructed certain improvements, a description of said improvements, the manner of their construction, and the materials to be used, to be as specified below:

50 lineal feet of 2" A. C. resurfacing abutting said property in Block 355 in the City of Modesto, all of said construction to be in accordance with City of Modesto standards.

The City Council will hear and pass upon objections or protests, if any, which may be raised by any property owner or other interested persons to said construction at 7:30 p.m. on the 28th day of July, 1975, in the City Council Chambers, located in the City Hall, 801 Eleventh Street, Modesto, California.

If construction is not commenced within sixty (60) days, or if construction is not diligently and without interruption prosecuted to completion, the Superintendent of Streets shall cause the construction to be done and the cost of the same shall be a lien on the property.

Dated the 2nd day of July, 1975.

  
\_\_\_\_\_  
Ross Campbell  
Superintendent of Streets  
City of Modesto

OF REQUIRED ALLEY IMPROVEMENT AND HEARING

NOTICE IS HEREBY GIVEN TO:

NAME: Salvador P. and Irene Gonzales  
ADDRESS: 406 Yosemite Avenue, Modesto, California

Who is the owner of record of property described as follows:

Lot 45-46 of Block 355 of University Addition as per map filed October 15, 1917 in Volume 9 of Maps, Page 28, Stanislaus County Records.

(Stanislaus County Assessor's Parcel No. 002-01 102-0466-001)


That a petition signed by over sixty (60%) percent of the property owners in your block, requesting the improvement of the alley abutting your property has been filed with the City Clerk. Pursuant to the requirement of California Streets and Highways Code Section 5876 and 5879, the Superintendent of Streets of the City of Modesto hereby notifies you to construct or cause to be constructed certain improvements, a description of said improvements, the manner of their construction, and the materials to be used, to be as specified below:

50 lineal feet of 2" A. C. resurfacing abutting said property in Block 355 in the City of Modesto, all of said construction to be in accordance with City of Modesto standards.

The City Council will hear and pass upon objections or protests, if any, which may be raised by any property owner or other interested persons to said construction at 7:30 p.m. on the 28th day of July, 1975, in the City Council Chambers, located in the City Hall, 801 Eleventh Street, Modesto, California.

If construction is not commenced within sixty (60) days, or if construction is not diligently and without interruption prosecuted to completion, the Superintendent of Streets shall cause the construction to be done and the cost of the same shall be a lien on the property.

Dated the 2nd day of July, 1975.

  
\_\_\_\_\_  
Ross Campbell  
Superintendent of Streets  
City of Modesto

## N O T I C E

## OF REQUIRED ALLEY IMPROVEMENT AND HEARING

NOTICE IS HEREDY GIVEN TO:

NAME: Syble J. Hamlin  
ADDRESS: 402 Yosemite Avenue, Modesto, California

Who is the owner of record of property described as follows:

Lot 47-48 of Block 355 of University Addition as per map filed October 15, 1917 in Volume 9 of Maps, Page 28, Stanislaus County Records.

(Stanislaus County Assessor's Parcel No. 002-01 102-0467-001)

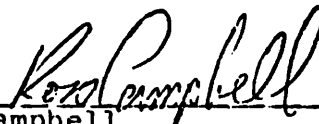
That a petition signed by over sixty (60%) percent of the property owners in your block, requesting the improvement of the alley abutting your property has been filed with the City Clerk. Pursuant to the requirement of California Streets and Highways Code Section 5876 and 5879, the Superintendent of Streets of the City of Modesto hereby notifies you to construct or cause to be constructed certain improvements, a description of said improvements, the manner of their construction, and the materials to be used, to be as specified below:

50 lineal feet of 2" A. C. resurfacing abutting said property in Block 355 in the City of Modesto, all of said construction to be in accordance with City of Modesto standards.

The City Council will hear and pass upon objections or protests, if any, which may be raised by any property owner or other interested persons to said construction at 7:30 p.m. on the 28th day of July, 1975, in the City Council Chambers, located in the City Hall, 801 Eleventh Street, Modesto, California.

If construction is not commenced within sixty (60) days, or if construction is not diligently and without interruption prosecuted to completion, the Superintendent of Streets shall cause the construction to be done and the cost of the same shall be a lien on the property.

Dated the 2nd day of July, 1975.

  
\_\_\_\_\_  
Ross Campbell  
Superintendent of Streets  
City of Modesto

MODESTO CITY COUNCIL  
RESOLUTION NO. 75-788

NOT USED

PROJECT NO. 3

MODESTO CITY COUNCIL  
RESOLUTION NO. 75-789

A RESOLUTION ORDERING THE WORK OF CONSTRUCTION OF  
ALLEYS IN CERTAIN BLOCKS IN THE CITY OF MODESTO  
(Block No. 587, Melrose/High - Redwood/Scenic)

WHEREAS, Chapter 27 of Part 3 of Division 7 of Streets and Highways Code of the State of California establishes a procedure pursuant to which the construction of certain improvements may be required, and

WHEREAS, the Superintendent of Streets did, on July 8, 1975, order the construction of alleys in certain blocks in the City of Modesto, giving notice requiring the construction of such improvements; and

WHEREAS, the Superintendent of Streets did set the 28th day of July, 1975, at 7:30 o'clock P.M., in the Council Chambers, as the time and place for a hearing for the purpose of passing upon objections or protests, if any, which may be raised by the property owners or other interested persons relating to the proposed work, and

WHEREAS, the Superintendent of Streets has caused notices to be posted and mailed as required by the Streets and Highways Code; and

WHEREAS, at the time set for hearing the protests and objections to the proposed work, the said Council proceeded to hear the same.

NOW, THEREFORE, BE IT RESOLVED by the Council of the City of Modesto as follows:

SECTION 1. All protests and objections of any kind or nature whatsoever to the proposed work as set forth in the notices which are attached hereto, and incorporated by reference herein, are hereby overruled or denied.

SECTION 2. The Superintendent of Streets is hereby directed to proceed with the project as to the properties described in the attached notices in accordance with the provisions of Chapter 27, Part 3, of Division 7 of the Streets and Highways Code of the State of California.

The foregoing resolution was introduced at a regular meeting of the Council of the City of Modesto held on the 28th day of July, 1975, by Councilmember Kullijian, who moved its adoption, which motion being duly seconded by Councilmember Dunlap, was upon roll call carried and the resolution adopted by the following vote:

AYES: Councilmembers: Dunlap, Elliott, Kullijian, Mensinger,  
Newton, Siefkin, Mayor Davies

NOES: Councilmembers: None

ABSENT: Councilmembers: None

ATTEST: Pauline P. Stanley  
~~XXXXXXXXXXXX~~ City Clerk  
PAULINE P. STANLEY, Acting

N O T I F I C A T I O N

OF REQUIRED ALLEY IMPROVEMENT AND HEARING

762  
1-8-75

NOTICE IS HEREBY GIVEN TO:

NAME: James S. and Mary L. Mc Lean  
ADDRESS: 518 Redwood Avenue, Modesto, California

Who is the owner of record of property described as follows:

Lot 1-2 of Block 587 of City of Modesto as per map filed December 21, 1942 in Volume 15 of Maps, Page 587, Stanislaus County Records.

(Stanislaus County Assessor's Parcel No. 002-01 111-0813-001)


That a petition signed by over sixty (60%) percent of the property owners in your block, requesting the improvement of the alley abutting your property has been filed with the City Clerk. Pursuant to the requirement of California Streets and Highways Code Section 5876 and 5879, the Superintendent of Streets of the City of Modesto hereby notifies you to construct or cause to be constructed certain improvements, a description of said improvements, the manner of their construction, and the materials to be used, to be as specified below:

50 lineal feet of 2" A. C. resurfacing abutting said property in Block 587 in the City of Modesto, all of said construction to be in accordance with City of Modesto standards.

The City Council will hear and pass upon objections or protests, if any, which may be raised by any property owner or other interested persons to said construction at 7:30 p.m. on the 28th day of July, 1975, in the City Council Chambers, located in the City Hall, 801 Eleventh Street, Modesto, California.

If construction is not commenced within sixty (60) days, or if construction is not diligently and without interruption prosecuted to completion, the Superintendent of Streets shall cause the construction to be done and the cost of the same shall be a lien on the property.

Dated the 1st day of July, 1975.

  
\_\_\_\_\_  
Ross Campbell  
Superintendent of Streets  
City of Modesto

## OF REQUIRED ALLEY IMPROVEMENT AND HEARING

NOTICE IS HEREBY GIVEN TO:

NAME: Rolly R. and Opal Beach  
 ADDRESS: 145 Melrose Street, Modesto, California

Who is the owner of record of property described as follows:

Lot 3-4 of Block 587 of City of Modesto as per map filed December 21, 1942 in Volume 15 of Maps, Page 587, Stanislaus County Records.

(Stanislaus County Assessor's Parcel No. 002-01 111-0815-001)

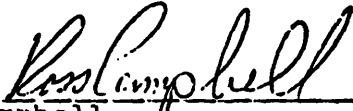
That a petition signed by over sixty (60%) percent of the property owners in your block, requesting the improvement of the alley abutting your property has been filed with the City Clerk. Pursuant to the requirement of California Streets and Highways Code Section 5876 and 5879, the Superintendent of Streets of the City of Modesto hereby notifies you to construct or cause to be constructed certain improvements, a description of said improvements, the manner of their construction, and the materials to be used, to be as specified below:

50 lineal feet of 2" A. C. resurfacing abutting said property in Block 587 in the City of Modesto, all of said construction to be in accordance with City of Modesto standards.

The City Council will hear and pass upon objections or protests, if any, which may be raised by any property owner or other interested persons to said construction at 7:30 p.m. on the 28th day of July, 19 75, in the City Council Chambers, located in the City Hall, 801 Eleventh Street, Modesto, California.

If construction is not commenced within sixty (60) days, or if construction is not diligently and without interruption prosecuted to completion, the Superintendent of Streets shall cause the construction to be done and the cost of the same shall be a lien on the property.

Dated the 1st day of July, 19 75.

  
 \_\_\_\_\_  
 Ross Campbell  
 Superintendent of Streets  
 City of Modesto

OF REQUIRED ALLEY IMPROVEMENT AND HEARING

NOTICE IS HEREBY GIVEN TO:

NAME: Silvano and Martha J. Gelsomini  
ADDRESS: 531 Crows Landing Road, Modesto, California

Who is the owner of record of property described as follows:

Lot 5-6 of Block 587 of City of Modesto as per map filed December 21, 1942 in Volume 15 of Maps, Page 587, Stanislaus County Records.

(Stanislaus County Assessor's Parcel No. 002-01-111-0816-001)


That a petition signed by over sixty (60%) percent of the property owners in your block, requesting the improvement of the alley abutting your property has been filed with the City Clerk. Pursuant to the requirement of California Streets and Highways Code Section 5876 and 5879, the Superintendent of Streets of the City of Modesto hereby notifies you to construct or cause to be constructed certain improvements, a description of said improvements, the manner of their construction, and the materials to be used, to be as specified below:

190 lineal feet of 2" A. C. resurfacing abutting said property in Block 587 in the City of Modesto, all of said construction to be in accordance with City of Modesto standards.

The City Council will hear and pass upon objections or protests, if any, which may be raised by any property owner or other interested persons to said construction at 7:30 p.m. on the 28th day of July, 1975, in the City Council Chambers, located in the City Hall, 801 Eleventh Street, Modesto, California.

If construction is not commenced within sixty (60) days, or if construction is not diligently and without interruption prosecuted to completion, the Superintendent of Streets shall cause the construction to be done and the cost of the same shall be a lien on the property.

Dated the 1st day of July, 1975.

  
\_\_\_\_\_  
Ross Campbell  
Superintendent of Streets  
City of Modesto

## N O T I C E

## OF REQUIRED ALLEY IMPROVEMENT AND HEARING

NOTICE IS HEREBY GIVEN TO:

NAME: Silvano and Martha J. Gelsomini  
ADDRESS: 531 Crows Landing Road, Modesto, California

Who is the owner of record of property described as follows:

Lot 7-8 of Block 587 of City of Modesto as per map filed December 21, 1942 in Volume 15 of Maps, Page 587, Stanislaus County Records.

(Stanislaus County Assessor's Parcel No. 002-01 141-0817-001)


That a petition signed by over sixty (60%) percent of the property owners in your block, requesting the improvement of the alley abutting your property has been filed with the City Clerk. Pursuant to the requirement of California Streets and Highways Code Section 5876 and 5879, the Superintendent of Streets of the City of Modesto hereby notifies you to construct or cause to be constructed certain improvements, a description of said improvements, the manner of their construction, and the materials to be used, to be as specified below:

50 lineal feet of 2" A. C. resurfacing abutting said property in Block 587 in the City of Modesto, all of said construction to be in accordance with City of Modesto standards.

The City Council will hear and pass upon objections or protests, if any, which may be raised by any property owner or other interested persons to said construction at 7:30 p.m. on the 28th day of July, 19 75, in the City Council Chambers, located in the City Hall, 801 Eleventh Street, Modesto, California.

If construction is not commenced within sixty (60) days, or if construction is not diligently and without interruption prosecuted to completion, the Superintendent of Streets shall cause the construction to be done and the cost of the same shall be a lien on the property.

Dated the 1st day of July, 19 75.

  
\_\_\_\_\_  
Ross Campbell  
Superintendent of Streets  
City of Modesto

OF REQUIRED ALLEY IMPROVEMENT AND HEARING

NOTICE IS HEREBY GIVEN TO:

NAME: Silvano and Martha J. Gelsomini  
ADDRESS: 531 Crows Landing Road, Modesto, California

Who is the owner of record of property described as follows:

Lot 9-10 of Block 587 of City of Modesto as per map filed December 21, 1942 in Volume 15 of Maps, Page 587, Stanislaus County Records.

(Stanislaus County Assessor's Parcel No. 002-01 111-0818-001)

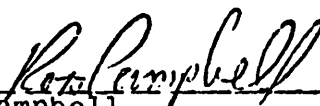
That a petition signed by over sixty (60%) percent of the property owners in your block, requesting the improvement of the alley abutting your property has been filed with the City Clerk. Pursuant to the requirement of California Streets and Highways Code Section 5876 and 5879, the Superintendent of Streets of the City of Modesto hereby notifies you to construct or cause to be constructed certain improvements, a description of said improvements, the manner of their construction, and the materials to be used, to be as specified below:

50 lineal feet of 2" A. C. resurfacing abutting said property in Block 587 in the City of Modesto, all of said construction to be in accordance with City of Modesto standards.

The City Council will hear and pass upon objections or protests, if any, which may be raised by any property owner or other interested persons to said construction at 7:30 p.m. on the 28th day of July, 19 75, in the City Council Chambers, located in the City Hall, 801 Eleventh Street, Modesto, California.

If construction is not commenced within sixty (60) days, or if construction is not diligently and without interruption prosecuted to completion, the Superintendent of Streets shall cause the construction to be done and the cost of the same shall be a lien on the property.

Dated the 2nd day of July, 19 75.

  
\_\_\_\_\_  
Ross Campbell  
Superintendent of Streets  
City of Modesto

OF REQUIRED ALLEY IMPROVEMENT AND HEARING

NOTICE IS HEREBY GIVEN TO:

NAME: Silvano and Martha J. Gelsomini  
ADDRESS: 531 Crows Landing Road, Modesto, California

Who is the owner of record of property described as follows:

Lot 11-12 of Block 587 of City of Modesto as per map filed December 21, 1942 in Volume 15 of Maps, Page 587, Stanislaus County Records.

(Stanislaus County Assessor's Parcel No. 002-01 111-0819-001)


That a petition signed by over sixty (60%) percent of the property owners in your block, requesting the improvement of the alley abutting your property has been filed with the City Clerk. Pursuant to the requirement of California Streets and Highways Code Section 5876 and 5879, the Superintendent of Streets of the City of Modesto hereby notifies you to construct or cause to be constructed certain improvements, a description of said improvements, the manner of their construction, and the materials to be used, to be as specified below:

125 lineal feet of 2" A. C. resurfacing abutting said property in Block 587 in the City of Modesto, all of said construction to be in accordance with City of Modesto standards.

The City Council will hear and pass upon objections or protests, if any, which may be raised by any property owner or other interested persons to said construction at 7:30 p.m. on the 28th day of July, 1975, in the City Council Chambers, located in the City Hall, 801 Eleventh Street, Modesto, California.

If construction is not commenced within sixty (60) days, or if construction is not diligently and without interruption prosecuted to completion, the Superintendent of Streets shall cause the construction to be done and the cost of the same shall be a lien on the property.

Dated the 2nd day of July, 1975.

  
\_\_\_\_\_  
Ross Campbell  
Superintendent of Streets  
City of Modesto

OF REQUIRED ALLEY IMPROVEMENT AND HEARING

NOTICE IS HEREBY GIVEN TO:

NAME: Vito and Catherine Just  
ADDRESS: 509 Scenic Drive, Modesto, California

Who is the owner of record of property described as follows:

Lot 13-14 of Block 587 of City of Modesto as per map filed December 21, 1942 in Volume 15 of maps, Page 587, Stanislaus County Records.

(Stanislaus County Assessor's Parcel No. 002-01 111-0820-001)

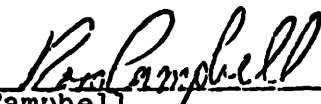
That a petition signed by over sixty (60%) percent of the property owners in your block, requesting the improvement of the alley abutting your property has been filed with the City Clerk. Pursuant to the requirement of California Streets and Highways Code Section 5876 and 5879, the Superintendent of Streets of the City of Modesto hereby notifies you to construct or cause to be constructed certain improvements, a description of said improvements, the manner of their construction, and the materials to be used, to be as specified below:

50 lineal feet of 2" A. C. resurfacing abutting said property in Block 587 in the City of Modesto, all of said construction to be in accordance with City of Modesto standards.

The City Council will hear and pass upon objections or protests, if any, which may be raised by any property owner or other interested persons to said construction at 7:30 p.m. on the 28th day of July, 19 75, in the City Council Chambers, located in the City Hall, 801 Eleventh Street, Modesto, California.

If construction is not commenced within sixty (60) days, or if construction is not diligently and without interruption prosecuted to completion, the Superintendent of Streets shall cause the construction to be done and the cost of the same shall be a lien on the property.

Dated the 2nd day of July, 19 75.

  
\_\_\_\_\_  
Ross Campbell  
Superintendent of Streets  
City of Modesto

OF REQUIRED ALLEY IMPROVEMENT AND HEARING

NOTICE IS HEREBY GIVEN TO:

NAME: Florence A. Abel  
ADDRESS: 129 E. Helen Avenue, Modesto, California

Who is the owner of record of property described as follows:

Lot 15-16 of Block 587 of City of Modesto as per map filed December 21, 1952 in Volume 15 of Maps, Page 587, Stanislaus County Records.

(Stanislaus County Assessor's Parcel No. 002-01 111-0821-001)

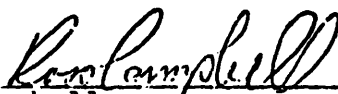
That a petition signed by over sixty (60%) percent of the property owners in your block, requesting the improvement of the alley abutting your property has been filed with the City Clerk. Pursuant to the requirement of California Streets and Highways Code Section 5876 and 5879, the Superintendent of Streets of the City of Modesto hereby notifies you to construct or cause to be constructed certain improvements, a description of said improvements, the manner of their construction, and the materials to be used, to be as specified below:

50 lineal feet of 2" A. C. resurfacing abutting said property in Block 587 in the City of Modesto, all of said construction to be in accordance with City of Modesto standards.

The City Council will hear and pass upon objections or protests, if any, which may be raised by any property owner or other interested persons to said construction at 7:30 p.m. on the 28th day of July, 1975, in the City Council Chambers, located in the City Hall, 801 Eleventh Street, Modesto, California.

If construction is not commenced within sixty (60) days, or if construction is not diligently and without interruption prosecuted to completion, the Superintendent of Streets shall cause the construction to be done and the cost of the same shall be a lien on the property.

Dated the 2nd day of July, 19 75.

  
\_\_\_\_\_  
Ross Campbell  
Superintendent of Streets  
City of Modesto

## OF REQUIRED ALLEY IMPROVEMENT AND HEARING

NOTICE IS HEREBY GIVEN TO:

NAME: Florence A. Keir  
 ADDRESS: 129 E. Helen Ave., Modesto, California

Who is the owner of record of property described as follows:

Lot 17-18 of Block 587 of City of Modesto as per map filed December 21, 1942 in Volume 15 of Maps, Page 587, Stanislaus County Records.

(Stanislaus County Assessor's Parcel No. 002-01 111-0823-001)


That a petition signed by over sixty (60%) percent of the property owners in your block, requesting the improvement of the alley abutting your property has been filed with the City Clerk. Pursuant to the requirement of California Streets and Highways Code Section 5876 and 5879, the Superintendent of Streets of the City of Modesto hereby notifies you to construct or cause to be constructed certain improvements, a description of said improvements, the manner of their construction, and the materials to be used, to be as specified below:

50 lineal feet of 2" A. C. resurfacing abutting said property in Block 587 in the City of Modesto, all of said construction to be in accordance with City of Modesto standards.

The City Council will hear and pass upon objections or protests, if any, which may be raised by any property owner or other interested persons to said construction at 7:30 p.m. on the 28th day of July, 1975, in the City Council Chambers, located in the City Hall, 801 Eleventh Street, Modesto, California.

If construction is not commenced within sixty (60) days, or if construction is not diligently and without interruption prosecuted to completion, the Superintendent of Streets shall cause the construction to be done and the cost of the same shall be a lien on the property.

Dated the 2nd day of July, 1975.

  
 Ross Campbell  
 Superintendent of Streets  
 City of Modesto

## OF REQUIRED ALLEY IMPROVEMENT AND HEARING

NOTICE IS HEREBY GIVEN TO:

NAME: Theodore C. and Ora O. Hardie  
 ADDRESS: 124 High Street, Modesto, California

Who is the owner of record of property described as follows:

Lot 19-20 of Block 587 of City of Modesto as per Map filed December 21, 1942 in Volume 15 of Maps, Page 587, Stanislaus County Records.

(Stanislaus County Assessor's Parcel No. 002-01 111-0824-001)

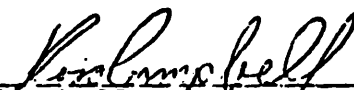
That a petition signed by over sixty (60%) percent of the property owners in your block, requesting the improvement of the alley abutting your property has been filed with the City Clerk. Pursuant to the requirement of California Streets and Highways Code Section 5876 and 5879, the Superintendent of Streets of the City of Modesto hereby notifies you to construct or cause to be constructed certain improvements, a description of said improvements, the manner of their construction, and the materials to be used, to be as specified below:

- 190 lineal feet of 2" A. C. resurfacing abutting said property
- in Block 587 in the City of Modesto, all of said construction
- to be in accordance with City of Modesto standards.

The City Council will hear and pass upon objections or protests, if any, which may be raised by any property owner or other interested persons to said construction at 7:30 p.m. on the 28th day of July, 1975, in the City Council Chambers, located in the City Hall, 801 Eleventh Street, Modesto, California.

If construction is not commenced within sixty (60) days, or if construction is not diligently and without interruption prosecuted to completion, the Superintendent of Streets shall cause the construction to be done and the cost of the same shall be a lien on the property.

Dated the 2nd day of July, 1975.

  
 \_\_\_\_\_  
 Ross Campbell  
 Superintendent of Streets  
 City of Modesto

OF REQUIRED ALLEY IMPROVEMENT AND HEARING

NOTICE IS HEREBY GIVEN TO:

NAME: Gertrude E. Cox  
ADDRESS: 126 High Street, Modesto, California

Who is the owner of record of property described as follows:

Lot 21-22 of Block 587 of City of Modesto as per map filed December 21, 1942 in Volume 15 of Maps, Page 587, Stanislaus County Records.

(Stanislaus County Assessor's Parcel No. 002-01 111-0825-001)


That a petition signed by over sixty (60%) percent of the property owners in your block, requesting the improvement of the alley abutting your property has been filed with the City Clerk. Pursuant to the requirement of California Streets and Highways Code Section 5876 and 5879, the Superintendent of Streets of the City of Modesto hereby notifies you to construct or cause to be constructed certain improvements, a description of said improvements, the manner of their construction, and the materials to be used, to be as specified below:

50 lineal feet of 2" A. C. resurfacing abutting said property in Block 587 in the City of Modesto, all of said construction to be in accordance with City of Modesto standards.

The City Council will hear and pass upon objections or protests, if any, which may be raised by any property owner or other interested persons to said construction at 7:30 p.m. on the 28th day of July, 19 75, in the City Council Chambers, located in the City Hall, 801 Eleventh Street, Modesto, California.

If construction is not commenced within sixty (60) days, or if construction is not diligently and without interruption prosecuted to completion, the Superintendent of Streets shall cause the construction to be done and the cost of the same shall be a lien on the property.

Dated the 2nd day of July, 19 75.

  
\_\_\_\_\_  
Ross Campbell  
Superintendent of Streets  
City of Modesto

## OF REQUIRED ALLEY IMPROVEMENT AND HEARING

NOTICE IS HEREBY GIVEN TO:

NAME: Mac G. Mc Claskey  
 ADDRESS: 145 Rocky Lane, Modesto, California

Who is the owner of record of property described as follows:

Lot 23-24 of Block 587 of City of Modesto as per map filed December 21, 1942, in Volume 15 of Maps, Page 587, Stanislaus County Records.

(Stanislaus County Assessor's Parcel No. 002-01 111-0827-001)


That a petition signed by over sixty (60%) percent of the property owners in your block, requesting the improvement of the alley abutting your property has been filed with the City Clerk. Pursuant to the requirement of California Streets and Highways Code Section 5876 and 5879, the Superintendent of Streets of the City of Modesto hereby notifies you to construct or cause to be constructed certain improvements, a description of said improvements, the manner of their construction, and the materials to be used, to be as specified below:

50 lineal feet of 2" A. C. resurfacing abutting said property in Block 587 in the City of Modesto, all of said construction to be in accordance with City of Modesto standards.

The City Council will hear and pass upon objections or protests, if any, which may be raised by any property owner or other interested persons to said construction at 7:30 p.m. on the 28th day of July, 19 75, in the City Council Chambers, located in the City Hall, 801 Eleventh Street, Modesto, California.

If construction is not commenced within sixty (60) days, or if construction is not diligently and without interruption prosecuted to completion, the Superintendent of Streets shall cause the construction to be done and the cost of the same shall be a lien on the property.

Dated the 2nd day of July, 19 75.

  
 \_\_\_\_\_  
 Ross Campbell  
 Superintendent of Streets  
 City of Modesto

OF REQUIRED ALLEY IMPROVEMENT AND HEARING

NOTICE IS HEREBY GIVEN TO:

NAME: Brenda J. Moreno and Gary D. Fant

ADDRESS: 138 High Street, Modesto, California 95804

Who is the owner of record of property described as follows:

Lot 25 of Block 587 of City of Modesto as per map filed December 21, 1942 in Volume 15 of Maps, Page 587, Stanislaus County Records.

(Stanislaus County Assessor's Parcel No. 002-01 111-0828-001)


That a petition signed by over sixty (60%) percent of the property owners in your block, requesting the improvement of the alley abutting your property has been filed with the City Clerk. Pursuant to the requirement of California Streets and Highways Code Section 5876 and 5879, the Superintendent of Streets of the City of Modesto hereby notifies you to construct or cause to be constructed certain improvements, a description of said improvements, the manner of their construction, and the materials to be used, to be as specified below:

25 lineal feet of 2" A. C. resurfacing abutting said property in Block 587 in the City of Modesto, all of said construction to be in accordance with City of Modesto standards.

The City Council will hear and pass upon objections or protests, if any, which may be raised by any property owner or other interested persons to said construction at 7:30 p.m. on the 28th day of July, 19 75, in the City Council Chambers, located in the City Hall, 801 Eleventh Street, Modesto, California.

If construction is not commenced within sixty (60) days, or if construction is not diligently and without interruption prosecuted to completion, the Superintendent of Streets shall cause the construction to be done and the cost of the same shall be a lien on the property.

Dated the 2nd day of July, 19 75.

  
\_\_\_\_\_  
Ross Campbell  
Superintendent of Streets  
City of Modesto

## OF REQUIRED ALLEY IMPROVEMENT AND HEARING

NOTICE IS HEREBY GIVEN TO:

NAME: Emilia C. Cavanna  
 ADDRESS: 1740 High Street, Modesto, California

Who is the owner of record of property described as follows:

Lot 26-27 in Block 587 of City of Modesto as per map filed December 21, 1942 in Volume 15 of Maps, Page 587, Stanislaus County Records.

(Stanislaus County Assessor's Parcel No. 002-01 111-0829-001)


That a petition signed by over sixty (60%) percent of the property owners in your block, requesting the improvement of the alley abutting your property has been filed with the City Clerk. Pursuant to the requirement of California Streets and Highways Code Section 5876 and 5879, the Superintendent of Streets of the City of Modesto hereby notifies you to construct or cause to be constructed certain improvements, a description of said improvements, the manner of their construction, and the materials to be used, to be as specified below:

- 50 lineal feet of 2" A. C. resurfacing abutting said property
- in Block 587 in the City of Modesto, all of said construction
- to be in accordance with City of Modesto standards.

The City Council will hear and pass upon objections or protests, if any, which may be raised by any property owner or other interested persons to said construction at 7:30 p.m. on the 23<sup>rd</sup> day of July, 1975, in the City Council Chambers, located in the City Hall, 801 Eleventh Street, Modesto, California.

If construction is not commenced within sixty (60) days, or if construction is not diligently and without interruption prosecuted to completion, the Superintendent of Streets shall cause the construction to be done and the cost of the same shall be a lien on the property.

Dated the 2nd day of July, 1975.

  
 \_\_\_\_\_  
 Ross Campbell  
 Superintendent of Streets  
 City of Modesto

PROJECT NO. 3

MODESTO CITY COUNCIL  
RESOLUTION NO. 75-790

A RESOLUTION ORDERING THE WORK OF CONSTRUCTION OF  
ALLEYS IN CERTAIN BLOCKS IN THE CITY OF MODESTO  
(Block No. 6728 (E.W. Leg) Monticello/Monte Verde -  
Mt. Vernon)

WHEREAS, Chapter 27 of Part 3 of Division 7 of Streets and Highways Code of the State of California establishes a procedure pursuant to which the construction of certain improvements may be required, and

WHEREAS, the Superintendent of Streets did, on July 8,  
1975, order the construction of alleys in certain blocks in the City of Modesto, giving notice requiring the construction of such improvements; and

WHEREAS, the Superintendent of Streets did set the 28th day of July, 1975, at 7:30 o'clock P.M., in the Council Chambers, as the time and place for a hearing for the purpose of passing upon objections or protests, if any, which may be raised by the property owners or other interested persons relating to the proposed work, and

WHEREAS, the Superintendent of Streets has caused notices to be posted and mailed as required by the Streets and Highways Code; and

WHEREAS, at the time set for hearing the protests and objections to the proposed work, the said Council proceeded to hear the same.

NOW, THEREFORE, BE IT RESOLVED by the Council of the City of Modesto as follows:

SECTION 1. All protests and objections of any kind or nature whatsoever to the proposed work as set forth in the notices which are attached hereto, and incorporated by reference herein, are hereby overruled or denied.

SECTION 2. The Superintendent of Streets is hereby directed to proceed with the project as to the properties described in the attached notices in accordance with the provisions of Chapter 27, Part 3, of Division 7 of the Streets and Highways Code of the State of California.

The foregoing resolution was introduced at a regular meeting of the Council of the City of Modesto held on the 28th day of July, 1975, by Councilmember Kullijian, who moved its adoption, which motion being duly seconded by Councilmember Dunlap, was upon roll call carried and the resolution adopted by the following vote:

AYES: Councilmembers: Dunlap, Elliott, Kullijian, Mensinger,  
Newton, Siefkin, Mayor Davies

NOES: Councilmembers: None

ABSENT: Councilmembers: None

ATTEST: Pauline P. Stanley  
~~XXXXXXXXXXXXXXXXXXXX~~ City Clerk  
PAULINE P. STANLEY, Acting

OF REQUIRED ALLEY IMPROVEMENT AND HEARING

NOTICE IS HEREBY GIVEN TO:

NAME: John D. and Mary Jo Silva  
ADDRESS: 2318 Monticello Avenue

Who is the owner of record of property described as follows:

Lot 10 of Block 6728 of Bel Air Subdivision No. 1 as per map filed February 24, 1956 in Volume 18 of Maps, Page 48, Stanislaus County Records.

(Stanislaus County Assessor's Parcel No. 002-07 059-3647-001)

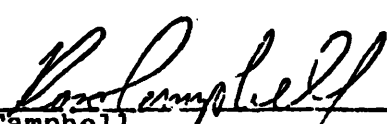
That a petition signed by over sixty (60%) percent of the property owners in your block, requesting the improvement of the alley abutting your property has been filed with the City Clerk. Pursuant to the requirement of California Streets and Highways Code Section 5876 and 5879, the Superintendent of Streets of the City of Modesto hereby notifies you to construct or cause to be constructed certain improvements, a description of said improvements, the manner of their construction, and the materials to be used, to be as specified below:

160.41 lineal feet of 2" A. C. resurfacing abutting said property in Block 6728 in the City of Modesto, all of said construction to be in accordance with City of Modesto standards.

The City Council will hear and pass upon objections or protests, if any, which may be raised by any property owner or other interested persons to said construction at 7:30 p.m. on the 28th day of July, 19 75, in the City Council Chambers, located in the City Hall, 801 Eleventh Street, Modesto, California.

If construction is not commenced within sixty (60) days, or if construction is not diligently and without interruption prosecuted to completion, the Superintendent of Streets shall cause the construction to be done and the cost of the same shall be a lien on the property.

Dated the 1st day of July, 19 75.

  
\_\_\_\_\_  
Ross Campbell  
Superintendent of Streets  
City of Modesto

N O T I C E

OF REQUIRED ALLEY IMPROVEMENT AND HEARING

NOTICE IS HEREBY GIVEN TO:

NAME: Thomas H. and Phyllis Threlfall  
ADDRESS: 1140 Mount Vernon Drive

Who is the owner of record of property described as follows:

Lot 11 of Block 6728 of Bel Air Subdivision No. 1 as per map filed February 24, 1956 in Volume 18 of Maps, Page 48 Stanislaus County Records.

(Stanislaus County Assessor's Parcel No. 002-07 059-3646-001)


That a petition signed by over sixty (60%) percent of the property owners in your block, requesting the improvement of the alley abutting your property has been filed with the City Clerk. Pursuant to the requirement of California Streets and Highways Code Section 5876 and 5879, the Superintendent of Streets of the City of Modesto hereby notifies you to construct or cause to be constructed certain improvements, a description of said improvements, the manner of their construction, and the materials to be used, to be as specified below:

69.69 lineal feet of 2" A. C. resurfacing abutting said property in Block 6728 in the City of Modesto, all of said construction to be in accordance with City of Modesto standards.

The City Council will hear and pass upon objections or protests, if any, which may be raised by any property owner or other interested persons to said construction at 7:30 p.m. on the 28th day of July, 19 75, in the City Council Chambers, located in the City Hall, 801 Eleventh Street, Modesto, California.

If construction is not commenced within sixty (60) days, or if construction is not diligently and without interruption prosecuted to completion, the Superintendent of Streets shall cause the construction to be done and the cost of the same shall be a lien on the property.

Dated the 1st day of July, 19 75.

  
\_\_\_\_\_  
Ross Campbell  
Superintendent of Streets  
City of Modesto

OF REQUIRED ALLEY IMPROVEMENT AND HEARING

NOTICE IS HEREBY GIVEN TO:

NAME: Rosemary B. Miller

ADDRESS: 1136 Mount Vernon Drive

Who is the owner of record of property described as follows:

Lot 12 of Block 6728 of Bel Air Subdivision No. 1 as per map filed February 24, 1956 in Volume 18 of Maps, Page 48, Stanislaus County Records

(Stanislaus County Assessor's Parcel No. 002-07 059-3667-001)


That a petition signed by over sixty (60%) percent of the property owners in your block, requesting the improvement of the alley abutting your property has been filed with the City Clerk. Pursuant to the requirement of California Streets and Highways Code Section 5876 and 5879, the Superintendent of Streets of the City of Modesto hereby notifies you to construct or cause to be constructed certain improvements, a description of said improvements, the manner of their construction, and the materials to be used, to be as specified below:

65 lineal feet of 2" A. C. resurfacing abutting said property in Block 6728 in the City of Modesto, all of said construction to be in accordance with city of Modesto standards.

The City Council will hear and pass upon objections or protests, if any, which may be raised by any property owner or other interested persons to said construction at 7:30 p.m. on the 28th day of July, 19 75, in the City Council Chambers, located in the City Hall, 801 Eleventh Street, Modesto, California.

If construction is not commenced within sixty (60) days, or if construction is not diligently and without interruption prosecuted to completion, the Superintendent of Streets shall cause the construction to be done and the cost of the same shall be a lien on the property.

Dated the 1st day of July, 19 75.

  
\_\_\_\_\_  
Ross Campbell  
Superintendent of Streets  
City of Modesto

NOTICE  
OF REQUIRED ALLEY IMPROVEMENT AND HEARING

NOTICE IS HEREBY GIVEN TO:

NAME: Max L. and Joyce R. La Munyon  
ADDRESS: 1132 Mount Vernon Drive

Who is the owner of record of property described as follows:

Lot 13 of Block 6728 of Bel Air Subdivision No. 1 as per map filed February 24, 1956 in Volume 18 of Maps, Page 48, Stanislaus County Records.

(Stanislaus County Assessor's Parcel No. 002-07 059-3668-001)

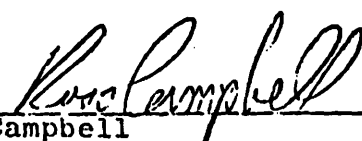
That a petition signed by over sixty (60%) percent of the property owners in your block, requesting the improvement of the alley abutting your property has been filed with the City Clerk. Pursuant to the requirement of California Streets and Highways Code Section 5876 and 5879, the Superintendent of Streets of the City of Modesto hereby notifies you to construct or cause to be constructed certain improvements, a description of said improvements, the manner of their construction, and the materials to be used, to be as specified below:

73.52 lineal feet of 2" A. C. resurfacing abutting said property in Block 6728 in the City of Modesto, all of said construction to be in accordance with City of Modesto standards.

The City Council will hear and pass upon objections or protests, if any, which may be raised by any property owner or other interested persons to said construction at 7:30 p.m. on the 28th day of July, 19 75, in the City Council Chambers, located in the City Hall, 801 Eleventh Street, Modesto, California.

If construction is not commenced within sixty (60) days, or if construction is not diligently and without interruption prosecuted to completion, the Superintendent of Streets shall cause the construction to be done and the cost of the same shall be a lien on the property.

Dated the 1st day of July, 19 75.

  
\_\_\_\_\_  
Ross Campbell  
Superintendent of Streets  
City of Modesto

## OF REQUIRED ALLEY IMPROVEMENT AND HEARING

NOTICE IS HEREBY GIVEN TO:

NAME: Forrest S. and Ellen N. BlakemoreADDRESS: 2317 Monte Verde Avenue

Who is the owner of record of property described as follows:

Lot 14 of Block 6728 of Bel Air Subdivision No. 1 as per map filed February 24, 1956 in Volume 18 of Maps, Page 48, Stanislaus County Records.

(Stanislaus County Assessor's Parcel No. 002-07 059-3666-001)

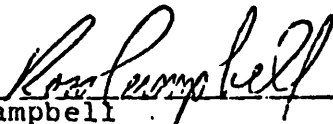
That a petition signed by over sixty (60%) percent of the property owners in your block, requesting the improvement of the alley abutting your property has been filed with the City Clerk. Pursuant to the requirement of California Streets and Highways Code Section 5876 and 5879, the Superintendent of Streets of the City of Modesto hereby notifies you to construct or cause to be constructed certain improvements, a description of said improvements, the manner of their construction, and the materials to be used, to be as specified below:

165.41 lineal feet of 2" A. C. resurfacing abutting said property in Block 6728 in the City of Modesto, all of said construction to be in accordance with City of Modesto standards.

The City Council will hear and pass upon objections or protests, if any, which may be raised by any property owner or other interested persons to said construction at 7:30 p.m. on the 28th day of July, 1975, in the City Council Chambers, located in the City Hall, 801 Eleventh Street, Modesto, California.

If construction is not commenced within sixty (60) days, or if construction is not diligently and without interruption prosecuted to completion, the Superintendent of Streets shall cause the construction to be done and the cost of the same shall be a lien on the property.

Dated the 1st day of July, 1975.

  
 \_\_\_\_\_  
 Ross Campbell  
 Superintendent of Streets  
 City of Modesto

MODESTO CITY COUNCIL  
RESOLUTION NO. 75-791

A RESOLUTION ACCEPTING THE BID OF GEORGE REED, INC. FOR ASPHALT CONCRETE SURFACING VARIOUS RESIDENTIAL ALLEYS, PROJECT NO. 3

WHEREAS, Resolution No. 75-724, adopted by the Council of the City of Modesto on July 7, 1975, approved the plans and specifications for the Asphalt concrete surfacing various residential alleys, Project No. 3

and authorized the calling for bids, and

WHEREAS, the bids received for the Asphalt concrete surfacing various residential alleys, Project No. 3 were opened at 11:20 A.M. on July 22, 1975 and later tabulated by the Director of Public Works for the consideration of the Council, and

WHEREAS, the Director of Public Works has recommended that the bid of George Reed, Inc. in the amount of \$29,264.00

be accepted as the lowest responsible bid.

NOW, THEREFORE, BE IT RESOLVED by the Council of the City of Modesto that the bid of George Reed, Inc. in the amount of \$29,264.00

be accepted and the execution of a contract for the completion of the project by the City's designated officials be authorized.

The foregoing resolution was introduced at a regular meeting of the Council of the City of Modesto held on the 28th day of July, 1975, by Councilmember Elliott, who moved its adoption, which motion being duly seconded by Councilmember Dunlap, was upon roll call carried and the resolution adopted by the following vote:

AYES: Councilmembers: Dunlap, Elliott, Kullijian, Mensinger,  
Newton, Siefkin, Mayor Davies  
NOES: Councilmembers: None  
ABSENT: Councilmembers: None

ATTEST: Pauline P Stanley  
~~XXXXXXXXXXXX~~ City Clerk  
PAULINE P. STANLEY, Acting

MODESTO CITY COUNCIL  
RESOLUTION NO. 75-792

A RESOLUTION ESTABLISHING CONDITIONS FOR PAYMENT IN INSTALLMENTS OF SEWER CONNECTION CHARGES AND SUBTRUNK EXTENSION CHARGES FOR SINGLE-FAMILY RESIDENTIAL DWELLINGS, CHURCHES AND OTHER SIMILAR RELIGIOUS INSTITUTIONS.

WHEREAS, Sections 5-6.05(a) and 5-6.07 of the Modesto Municipal Code provide that this Council may establish conditions under which sewer connection charges and subtrunk sewer extension charges required to be paid by Sections 5-6.04(a) and 5-6.06 of the Modesto Municipal Code respectively, may be paid in installments, and

WHEREAS, periodically this Council receives requests from owners of single-family residential dwellings and from churches and other similar religious institutions for permission to pay sewer connection charges and subtrunk sewer extension charges in installments,

NOW, THEREFORE, BE IT RESOLVED that the Council of the City of Modesto hereby establishes the following conditions under which sewer connection charges and subtrunk extension charges (hereinafter called "charges") for single-family residential dwellings, churches and other similar religious institutions required to be paid by Sections 5-6.04(a) and 5-6.06 of the Modesto Municipal Code respectively, may be paid in installments:

1. A written request must be made by the property owners, churches and other similar religious institutions for the payment of charges in installments. Said request must be made on or before the date on which the charges are payable.
2. A fee of Sixteen and no/100ths (\$16.00) Dollars shall be paid at the time the request is made to cover the cost of processing the spreading of the charges and interest, including the cost of recording the notice that the charges and interest have been paid.
3. Charges may be spread up to a maximum of two (2) years.
4. All or part of the charges that are due and payable may be spread.
5. Deferred charges shall bear interest on the unpaid balance at the rate of seven (7%) percent per annum.
6. Deferred charges and interest shall be added to the sewer service charges established by Section 5-6.02 of the Modesto Municipal Code in as nearly equal installments as possible and shall be payable in accordance with the provisions of Section 5-6.11 of the Modesto Municipal Code, except that they shall not be entitled to a discount for advance payment.

7. There shall be recorded in the office of the County Recorder of Stanislaus County a notice of the charges and interest which are spread.

8. After all charges and interest have been paid in full, a notice of such payment shall be recorded in the office of the County Recorder of Stanislaus County.

BE IT FURTHER RESOLVED that Resolution No. 72-1205 adopted by the Council on November 27, 1972, is hereby rescinded.

The foregoing resolution was introduced at a regular meeting of the Council of the City of Modesto held on the 28th day of July, 1975, by Councilmember Dunlap, who moved its adoption, which motion being duly seconded by Councilmember Kullijian, was upon roll call carried and the resolution adopted by the following vote:

AYES: Councilmembers: Dunlap, Elliott, Kullijian, Mensinger,  
Newton, Siefkin, Mayor Davies

NOES: Councilmembers: None

ABSENT: Councilmembers: None

ATTEST: Pauline P. Stanley  
PAULINE P. STANLEY, Acting City Clerk

(SEAL)

APPROVED AS TO FORM:

By Elwyn L. Johnson  
ELWYN L. JOHNSON, City Attorney

MODESTO CITY COUNCIL  
RESOLUTION NO. 75-793

LEASE

A RESOLUTION APPROVING/AGREEMENT BETWEEN THE CITY OF MODESTO AND DON L. THIEL FOR RENTAL OF CITY-OWNED PROPERTY ON 10TH STREET BETWEEN "F" AND "G" STREETS

BE IT HEREBY RESOLVED by the Council of the City of Modesto  
lease  
that the/agreement between the City of Modesto and Don L. Thiel

for rental of City-owned property on 10th Street between "F" and  
"G" Streets (Rental to be \$35.00 per month)

be, and it is hereby approved.

BE IT FURTHER RESOLVED that the execution of said/agreement  
lease  
by the designated city officials be authorized.

The foregoing resolution was introduced at a regular meeting  
of the Council of the City of Modesto held on the 28th day of  
July , 1975, by Councilmember Dunlap , who moved  
its adoption, which motion being duly seconded by Councilmember  
Kullijian , was upon roll call carried and the resolution adopted  
by the following vote:

AYES: Councilmembers: Dunlap, Elliott, Kullijian, Mensinger,  
Newton, Siefkin, Mayor Davies

NOES: Councilmembers: None

ABSENT: Councilmembers: None

ATTEST: Pauline P. Stanley  
~~XXXXXXXXXXXXXX~~ City Clerk  
PAULINE P. STANLEY, Acting

MODESTO CITY COUNCIL  
RESOLUTION NO. 75-794

A RESOLUTION CONSENTING TO COMMENCEMENT OF PROCEEDINGS TO ANNEX INHABITED TERRITORY DESIGNATED AS THE ROBLE-HADDON ADDITION TO THE CITY OF MODESTO UNDER THE ANNEXATION ACT OF 1913.

WHEREAS, on July 7, 1975, a request for consent to commence proceedings to annex certain territory referred to as the ROBLE-HADDON

Addition to the City of Modesto was presented to the Council, and

WHEREAS, on July 7, 1975, said request was referred to the Planning Commission of the City of Modesto for investigation, report and recommendation, and

WHEREAS, on July 15, 1975, the Modesto City Planning Commission rendered its report and recommendation to the City Council, favoring the commencement of annexation proceedings, and

WHEREAS, it is the desire of the City Council to give its consent to the commencement of such annexation proceedings upon the condition that the electors within said territory be informed at the time the petition for annexation is circulated that the question to be submitted to said electors shall be whether said territory shall be annexed to, incorporated in, and made a part of the City of Modesto and the property therein subjected to taxation after annexation equally with the property within the City to pay the bonded indebtedness of the City of Modesto for the acquisition, construction or completion of municipal improvements outstanding or authorized at the date of the first publication of the notice of the election,

NOW, THEREFORE, BE IT RESOLVED by the Council of the City of Modesto as follows:

SECTION 1. That said unincorporated territory proposed to be annexed to the City of Modesto be and it is hereby designated as the ROBLE-HADDON Addition; said territory is contiguous to the City of Modesto and is shown on

that certain map marked Exhibit "A" entitled, "PROPOSED ROBLE-  
HADDON ADDITION",  
dated June 11, 1975, which is attached hereto and  
made a part hereof.

SECTION 2. That consent be and it is hereby granted  
for the commencement of annexation proceedings of said ROBLE-  
HADDON Addition in accordance with the  
Annexation Act of 1913, as amended, provided the petition for  
annexation contains the request that the question to be submitted  
to the electors residing in the territory proposed to be annexed  
shall be whether said territory shall be annexed to, incorporated  
in, and made a part of the City of Modesto and the property therein  
subjected to taxation after annexation equally with the property  
within the City to pay the bonded indebtedness of the City of Modesto  
for the acquisition, construction or completion of municipal improve-  
ments outstanding or authorized at the date of the first publication  
of the notice of the election.

The foregoing resolution was introduced at a regular  
meeting of the Council of the City of Modesto held on the 28th  
day of July, 1975, by Councilman Dunlap, who  
moved its adoption, which motion being duly seconded by Councilman  
Kullijian, was upon roll call carried and the resolution  
adopted by the following vote:

AYES: Councilmen: Dunlap, Elliott, Kullijian, Mensinger,  
Newton, Siefkin, Mayor Davies

NOES: Councilmen: None

ABSENT: Councilmen: None

ATTEST: Pauline P. Stanley  
~~XXXXXXXXXXXX~~ / City Clerk  
PAULINE P. STANLEY, Acting

(SEAL)

APPROVED AS TO FORM:

By Elwyn L. Johnson  
ELWYN L. JOHNSON, City Attorney



MODESTO CITY COUNCIL  
RESOLUTION NO. 75-795

A RESOLUTION ADOPTING A REVISED POLICY REGARDING ZONING FOR COMMERCIAL USES THAT DO NOT TYPICALLY LOCATE IN NEIGHBORHOOD OR COMMUNITY SHOPPING CENTERS. (SATELLITE COMMERCIAL AREAS)

WHEREAS, by Resolution No. 75-477, adopted on April 21, 1975, the City Council adopted a policy regarding zoning for commercial uses that do not typically locate in neighborhood or community shopping centers (satellite commercial areas) as recommended by the Planning Commission, and

WHEREAS, on April 21, 1975, by motion, the City Council requested that the Planning Commission give further study to two aspects of said satellite commercial area policy, namely:

1. The possibility, for the purposes of the satellite commercial area policy, of locating major streets in the inside portions of neighborhoods rather than on the perimeters; and
2. Which neighborhoods would and which ones would not qualify under the satellite commercial area policy for additional commercial zoning,

and

WHEREAS, the Planning Commission held an informal public hearing on July 15, 1975, in regard to said two aspects of said satellite commercial area policy, set forth above at which time, by Resolution No. 75-112, it recommended to the City Council the adoption of a revised Satellite Commercial Area Policy, and

WHEREAS, at its meeting on August 28, 1975, the City Council reviewed the revised Satellite Commercial Area Policy recommended by the Planning Commission, and finds and determines that it is in the public interest to revise the previously adopted satellite commercial area policy as recommended by the Planning Commission,

NOW, THEREFORE, BE IT RESOLVED by the Council of the City of Modesto as follows:

SECTION 1. The policy of the City of Modesto regarding zoning for commercial uses that do not typically locate in neighborhood or community shopping centers (satellite commercial areas) shall be as follows:

POLICY FOR SATELLITE COMMERCIAL AREAS

OBJECTIVES

The objectives of this policy are: 1) to accommodate commercial uses that do not typically locate in shopping centers, and 2) to accommodate persons who prefer to own their own commercial site rather than lease a site from a shopping center developer.

SPECIFICATIONS

It is the policy of the City of Modesto to permit development of a satellite commercial area meeting the following specifications if adequate zoning does not already exist in the area.

A satellite commercial area shall be:

- 1) Limited to one per major streets corridor, said corridors as identified on the attached map entitled "Corridors For Satellite Commercial Areas" marked Exhibit "A" and made a part hereof by this reference. Each major streets corridor was created as follows:
  - (a) The major/major street intersections and major/collector street intersections comprising the corner of two or more neighborhoods are identified by dots on the attached map.
  - (b) Along each major street, a corridor was extended from a given dot to a point midway to an adjacent dot on the attached map.
- 2) Located on a major street at its intersection with another major street or with a collector street.
- 3) Located at least 1/4 mile from any other satellite commercial area and at least 1/4 mile from any neighborhood or community shopping center which has been developed, zoned or shown on the General Plan Map. The 1/4 mile is to be measured from the nearest point of the neighborhood or community shopping center or existing satellite commercial area to the nearest point of the proposed satellite commercial area.
- 4) Developed under the provisions of the Planned Development (P-D) zone.
- 5) Limited to uses permitted within the H-1, Highway Frontage Zone.
- 6) Limited to each business having a maximum of 5,000 square feet of building area.
- 7) No larger than 1-1/2 net acres in size. For a project involving a single use which does not customarily locate in a shopping center, the maximum size may be increased to 3 net acres.
- 8) Under construction within two years of the effective date of the P-D zoning approving the satellite area.

If construction is not commenced on the satellite commercial area within the two year time limitation, a rezoning shall be initiated to the previous or a more appropriate zone; no time extensions shall be granted.

SECTION 2. Resolution No. 75-477 adopted by the City Council on April 21, 1975, is hereby rescinded.

The foregoing resolution was introduced at a regular meeting of the Council of the City of Modesto held on the 28th day of July, 1975, by Councilmember Dunlap, who moved its adoption, which motion being duly seconded by Councilmember Kullijian, was upon roll call carried and the resolution adopted by the following vote:

AYES: Councilmembers: Dunlap, Kullijian, Mensinger, Siefkin, Mayor Davies

NOES: Councilmembers: None

ABSENT: Councilmembers: Elliott, Newton

ATTEST:

Pauline P. Stanley  
PAULINE P. STANLEY, Acting City Clerk

(SEAL)

APPROVED AS TO FORM:

By

Elwyn L. Johnson  
ELWYN L. JOHNSON, City Attorney

# CORRIDORS FOR SATELLITE

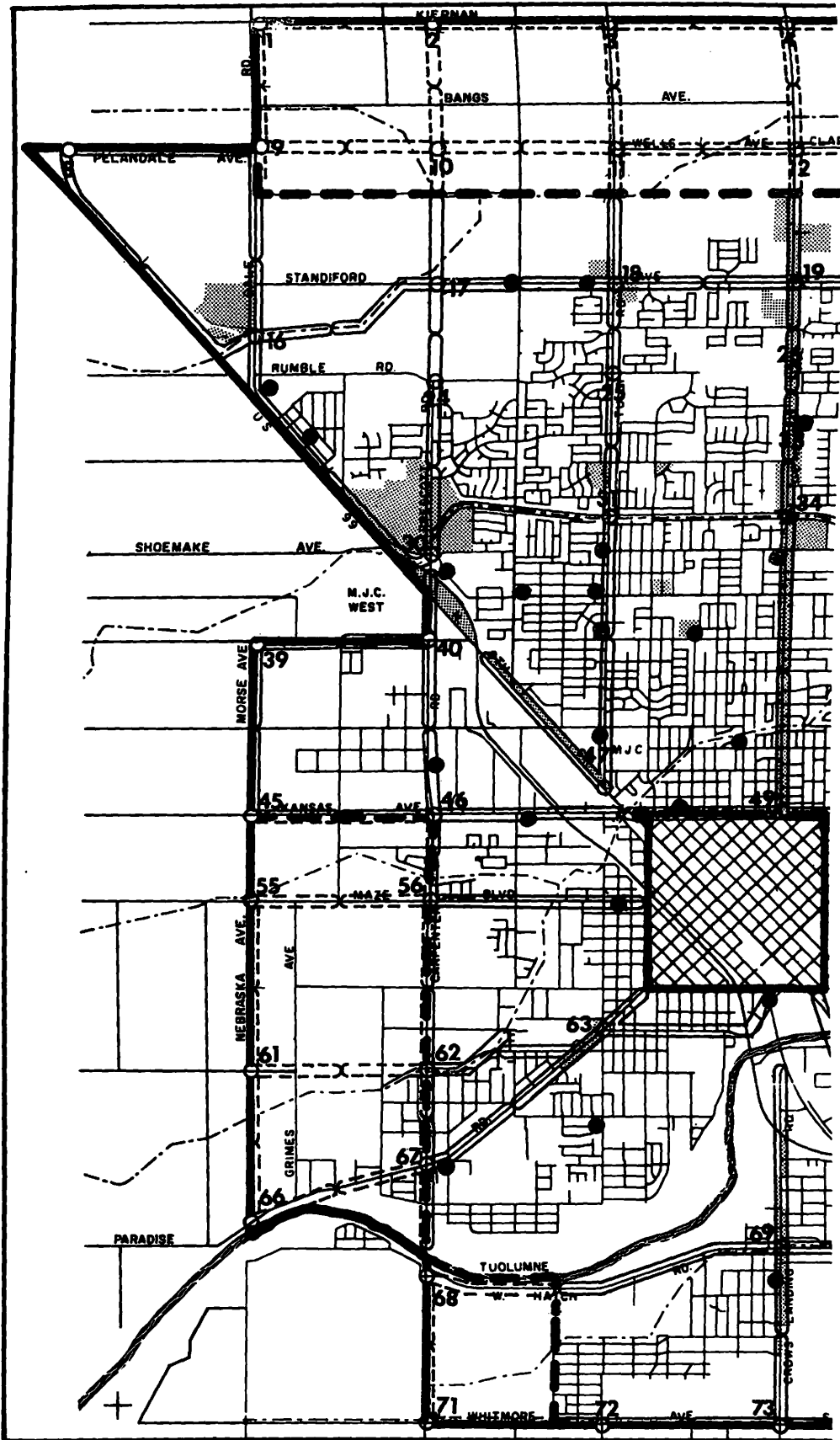


Exhibit "A"

MODESTO CITY COUNCIL  
RESOLUTION NO. 75-796

A RESOLUTION APPROVING PLANS AND SPECIFICATIONS AND AUTHORIZING CALL FOR BIDS FOR FURNISHING ONE (1) GASOLINE POWERED, 4,000 LB. CAPACITY, FORK LIFT COMPLETE WITH SIDE SHIFT CARRIAGE

BE IT HEREBY RESOLVED by the Council of the City of Modesto as follows:

SECTION 1. The plans and specifications for furnishing one (1) gasoline powered, 4,000 lb. capacity, fork lift complete with side shift carriage copies of which are on file, are hereby accepted and approved.

SECTION 2. The City Clerk is hereby authorized to call for public competitive sealed bids for the above named project, to be opened in the office of the City Clerk, 801 11th Street, in the City of Modesto, on September 10, 1975 at 2:00 P.M. and the City Clerk is hereby directed to give notice inviting such sealed bids in the time, form, and manner provided by law.

SECTION 3. After the bids are opened, they shall be tabulated and analyzed and a report submitted to the Council at its next regular meeting.

The foregoing resolution was introduced at a regular meeting of the Council of the City of Modesto held on the 4th day of August, 1975, by Councilmember Dunlap, who moved its adoption, which motion being duly seconded by Councilmember Mensinger, was upon roll call carried and the resolution adopted by the following vote:

AYES: Councilmembers: Dunlap, Elliott, Kullijian, Mensinger, Newton, Siefkin, Mayor Davies

NOES: Councilmembers: None

ABSENT: Councilmembers: None

ATTEST: Pauline P. Stanley  
~~XXXXXXXXXXXXXX~~/City Clerk  
PAULINE P. STANLEY, Acting

MODESTO CITY COUNCIL  
RESOLUTION NO. 75-797

A RESOLUTION APPROVING PLANS AND SPECIFICATIONS AND AUTHORIZING CALL FOR BIDS FOR CONSTRUCTION OF A 34-SPACE VEHICULAR PARKING LOT AT THE SOUTHEAST CORNER OF TUOLUMNE AND NEECE FOR THE MUNICIPAL GOLF COURSE

BE IT HEREBY RESOLVED by the Council of the City of Modesto as follows:

SECTION 1. The plans and specifications for construction of a 34-space vehicular parking lot at the southeast corner of Tuolumne and Neece for the Municipal Golf Course copies of which are on file, are hereby accepted and approved.

SECTION 2. The City Clerk is hereby authorized to call for public competitive sealed bids for the above named project, to be opened in the office of the City Clerk, 801 11th Street, in the City of Modesto, on September 2, 1975 at 2:10 P.M. and the City Clerk is hereby directed to give notice inviting such sealed bids in the time, form, and manner provided by law.

SECTION 3. After the bids are opened, they shall be tabulated and analyzed and a report submitted to the Council at its next regular meeting.

The foregoing resolution was introduced at a regular meeting of the Council of the City of Modesto held on the 4th day of August, 1975, by Councilmember Dunlap, who moved its adoption, which motion being duly seconded by Councilmember Mensinger, was upon roll call carried and the resolution adopted by the following vote:

AYES:	Councilmembers:	Dunlap, Elliott, Kullijian, Mensinger, Newton, Siefkin, Mayor Davies
NOES:	Councilmembers:	None
ABSENT:	Councilmembers:	None

ATTEST: Pauline P Stanley  
~~WOODCOCK~~ City Clerk  
PAULINE P. STANLEY, Acting

MODESTO CITY COUNCIL  
RESOLUTION NO. 75-798

A RESOLUTION APPROVING PLANS AND SPECIFICATIONS AND AUTHORIZING CALL  
FOR BIDS FOR CONSTRUCTION OF CARVER VILLAGE NO. 2 WATERLINES

BE IT HEREBY RESOLVED by the Council of the City of Modesto as follows:

SECTION 1. The plans and specifications for construction of Carver Village No. 2 Waterlines copies of which are on file, are hereby accepted and approved.

SECTION 2. The City Clerk is hereby authorized to call for public competitive sealed bids for the above named project, to be opened in the office of the City Clerk, 801 11th Street, in the City of Modesto, on August 19, 1975 at 11:00 A.M. and the City Clerk is hereby directed to give notice inviting such sealed bids in the time, form, and manner provided by law.

SECTION 3. After the bids are opened, they shall be tabulated and analyzed and a report submitted to the Council at its next regular meeting.

The foregoing resolution was introduced at a regular meeting of the Council of the City of Modesto held on the 4th day of August, 1975, by Councilmember Dunlap, who moved its adoption, which motion being duly seconded by Councilmember Mensinger, was upon roll call carried and the resolution adopted by the following vote:

AYES:	Councilmembers:	Dunlap, Elliott, Kullijian, Mensinger, Newton, Siefkin, Mayor Davies
NOES:	Councilmembers:	None
ABSENT:	Councilmembers:	None

ATTEST: Pauline P. Stanley  
~~XXXXXXXXXXXX~~ City Clerk  
PAULINE P. STANLEY, Acting

MODESTO CITY COUNCIL  
RESOLUTION NO. 75-799

A RESOLUTION ACCEPTING THE BID OF JOE MARTIN FOR CONSTRUCTION OF BRIGGS-  
MORE PLACE WATERLINES

WHEREAS, Resolution No. 75-744 , adopted by the Council of the  
City of Modesto on July 14, 1975 , approved the plans and speci-  
fications for the construction of Briggsmore Place waterlines  
and authorized the calling for bids, and

WHEREAS, the bids received for the construction of Briggsmore  
Place waterlines  
were opened at 11:00 A.M. on July 29, 1975 and later tabulated  
by the Director of Public Works for the consideration of the  
Council, and

WHEREAS, the Director of Public Works has recommended that  
the bid of Joe Martin in the amount of \$16,592.50  
be accepted as the lowest responsible bid.

NOW, THEREFORE, BE IT RESOLVED by the Council of the City of Modesto  
that the bid of Joe Martin in the amount of \$16,592.50

be accepted and the execution of a contract for the completion of the  
project by the City's designated officials be authorized.

The foregoing resolution was introduced at a regular meeting of  
the Council of the City of Modesto held on the 4th day of August,  
1975 , by Councilmember Dunlap , who moved its adoption, which  
motion being duly seconded by Councilmember Mensinger , was upon roll  
call carried and the resolution adopted by the following vote:

AYES: Councilmembers: Dunlap, Elliott, Kullijian, Mensinger,  
Newton, Siefkin, Mayor Davies

NOES: Councilmembers: None

ABSENT: Councilmembers: None

ATTEST: Pauline P. Stanley  
~~XXXXXXXXXXXXXXXXXXXX~~ City Clerk  
PAULINE P. STANLEY, Acting

MODESTO CITY COUNCIL  
RESOLUTION NO. 75-800

A RESOLUTION ACCEPTING THE CONSTRUCTION OF SLUDGE DRYING BED MODIFICATIONS (Lee White Paving Co.)

WHEREAS, a report has been filed by the Director of Public Works that the construction of Sludge Drying Bed Modifications has been completed by Lee White Paving Co.

in accordance with the contract agreement dated June 2, 1975.

NOW, THEREFORE, BE IT RESOLVED that the construction of Sludge Drying Bed Modifications be accepted from said contractor, Lee White Paving Co.

that notice of completion be filed with the Recorder of Stanislaus County and that payment of amounts due in the amount of \$17,195.07 as provided in the contract, be authorized.

The foregoing resolution was introduced at a regular meeting of the Council of the City of Modesto held on the 4th day of August, 1975, by Councilman Dunlap, who moved its adoption, which motion being duly seconded by Councilman Mensinger, was upon roll call carried and the resolution adopted by the following vote:

AYES: Councilmen: Dunlap, Elliott, Kullijian, Mensinger, Newton, Siefkin, Mayor Davies

NOES: Councilmen: None

ABSENT: Councilmen: None

ATTEST: Pauline P. Stanley  
~~XXXXXXXXXXXXXXXX~~ / City Clerk  
PAULINE P. STANLEY, Acting

MODESTO CITY COUNCIL  
RESOLUTION NO. 75-801

A RESOLUTION ACCEPTING THE BID OF AMERICAN RUBBER COMPANY FOR FURNISHING 1½", 2½" AND 3" FIRE HOSE

WHEREAS, Resolution No. 75-680, adopted by the Council of the City of Modesto on June 23, 1975, approved the plans and specifications for the furnishing of 1½", 2½" and 3" Fire Hose

and authorized the calling for bids, and

WHEREAS, the bids received for the furnishing of 1½", 2½" and 3" Fire Hose were opened at 2:00 P.M. on July 8, 1975 and later tabulated by the Director of Finance for the consideration of the Council, and

WHEREAS, the Director of Finance has recommended that the bid of American Rubber Co. at an estimated cost of \$13,054.72 be accepted as the lowest responsible bid.

NOW, THEREFORE, BE IT RESOLVED by the Council of the City of Modesto that the bid of American Rubber Co. at an estimated cost of \$13,054.72 be accepted and the execution of a contract for the completion of the project by the City's designated officials be authorized.

The foregoing resolution was introduced at a regular meeting of the Council of the City of Modesto held on the 4th day of August, 1975, by Councilmember Dunlap, who moved its adoption, which motion being duly seconded by Councilmember Mensinger, was upon roll call carried and the resolution adopted by the following vote:

AYES:	Councilmembers:	Dunlap, Elliott, Kullijian, Mensinger, Newton, Siefkin, Mayor Davies
NOES:	Councilmembers:	None
ABSENT:	Councilmembers:	None

ATTEST: Pauline P. Stanley  
~~XXXXXXXXXXXXXXXXXXXX~~ City Clerk  
PAULINE P. STANLEY, Acting

MODESTO CITY COUNCIL  
RESOLUTION NO. 75-802

A RESOLUTION APPROVING PLANS AND SPECIFICATIONS AND AUTHORIZING CALL FOR BIDS FOR ASPHALT CONCRETE SURFACING VARIOUS RESIDENTIAL ALLEYS, PROJECT NO. 4

BE IT HEREBY RESOLVED by the Council of the City of Modesto as follows:

SECTION 1. The plans and specifications for Asphalt Concrete Surfacing Various Residential Alleys, Project No. 4 copies of which are on file, are hereby accepted and approved.

SECTION 2. The City Clerk is hereby authorized to call for public competitive sealed bids for the above named project, to be opened in the office of the City Clerk, 801 11th Street, in the City of Modesto, on August 19, 1975 at 11:10 A.M. and the City Clerk is hereby directed to give notice inviting such sealed bids in the time, form, and manner provided by law.

SECTION 3. After the bids are opened, they shall be tabulated and analyzed and a report submitted to the Council at its next regular meeting.

The foregoing resolution was introduced at a regular meeting of the Council of the City of Modesto held on the 4th day of August, 1975, by Councilmember Dunlap, who moved its adoption, which motion being duly seconded by Councilmember Mensinger, was upon roll call carried and the resolution adopted by the following vote:

AYES:	Councilmembers:	Dunlap, Elliott, Kullijian, Mensinger, Newton, Siefkin, Mayor Davies
NOES:	Councilmembers:	None
ABSENT:	Councilmembers:	None

ATTEST: Pauline P. Stanley  
~~XXXXXXXXXXXXXXXXXX~~ / City Clerk  
PAULINE P. STANLEY, Acting

MODESTO CITY COUNCIL  
RESOLUTION NO. 75-803

A RESOLUTION OF THE COUNCIL OF THE CITY OF MODESTO ANNEXING TERRITORY TO THE MODESTO MUNICIPAL SEWER DISTRICT NO. 1 AND FIXING AND DETERMINING ITS BOUNDARIES. (SCENIC-LAKEWOOD)

WHEREAS, the Council (herein called the "Council") of the City of Modesto (herein called the "City") heretofore on August 15, 1966, duly adopted Resolution No. 66-543, which was recorded in the office of the County Recorder of Stanislaus County on August 16, 1966, and which established the Modesto Municipal Sewer District No. 1, and

WHEREAS, the Council heretofore on June 16, 1975, duly adopted Resolution No. 75-670 (herein called the "resolution") determining that the public interest and convenience require that certain territory designated as Modesto Municipal Sewer District No. 1 Annexation No. 136 be annexed to the Modesto Municipal Sewer District No. 1, setting forth a general description of the area proposed to be annexed, and naming a time and place for hearing on annexation of the territory proposed to be annexed and providing for notice thereof, and

WHEREAS, the resolution, together with the names of the members of the Council voting for and against it, was posted, mailed to property owners in the area proposed to be annexed and published in the time, form and manner required by the resolution and by the Community Facilities Law of 1911 (California Health and Safety Code Section 4600, et seq., herein called the "law") as evidenced by the affidavit of posting and mailing and the affidavit of publication of the resolution on file in the office of the City Clerk, and

WHEREAS, on Monday, August 4, 1975, at the hour of 4:00 P.M., at the Council Chambers, City Hall, 801 11th Street, Modesto, California, said hearing was duly held and no objections were presented to the Council to the annexation of the area proposed to be annexed or to the inclusion of any lands in the District except:

No objections.

NOW, THEREFORE, BE IT RESOLVED by the Council of the City of Modesto, as follows:

SECTION 1. Any and all objections to the annexation of the territory designated as Modesto Municipal Sewer District No. 1 Annexation No. 136 to the Modesto Municipal Sewer District No. 1 or to the inclusion of any lands in said annexation are hereby overruled.

SECTION 2. The Council hereby determines that no territory or land is included within the boundaries of the territory proposed to be annexed to said Modesto Municipal Sewer District No. 1 which will not be benefited by said district.

SECTION 3. The Council hereby annexes that certain territory designated as Modesto Municipal Sewer District No. 1 Annexation No. 136 to the Modesto Municipal Sewer District No. 1.

SECTION 4. The boundaries of the territory designated as Modesto Municipal Sewer District No. 1 Annexation No. 136, which is hereby annexed to the Modesto Municipal Sewer District No. 1, are hereby established, fixed and finally determined to be as attached hereto and made a part hereof as though set forth in full herein.

SECTION 5. This resolution is adopted and all proceedings for the annexation of territory to the District shall be taken, pursuant to the law.

SECTION 6. A certified copy of this resolution shall be recorded in the office of the County Recorder of Stanislaus County. Upon such recordation, the territory designated as Modesto Municipal Sewer District No. 1 Annexation No. 136, shall be deemed annexed to the Modesto Municipal Sewer District No. 1. Certified copies of this resolution, certified by the City Clerk, together with a map or plat showing the boundaries of the territory annexed, shall be filed by the City Clerk with the County Assessor of Stanislaus County, the County Clerk of Stanislaus County and the State Board of Equalization, Sacramento, California.

The foregoing resolution was introduced at a regular meeting of the Council of the City of Modesto held on the 4th day of August, 1975, by Councilman Elliott, who moved its adoption, which motion being duly seconded by Councilman Dunlap, was upon roll call carried and the resolution adopted by the following vote:

AYES: Councilmen: Dunlap, Elliott, Kullijian, Mensinger, Newton, Siefkin, Mayor Davies

NOES: Councilmen: None

ABSENT: Councilmen: None

ATTEST: Pauline P. Stanley  
~~XXXXXXXXXXXX~~ / City Clerk  
PAULINE P. STANLEY, Acting

(SEAL)

APPROVED AS TO FORM:

BY Elwyn I. Johnson  
ELWYN I. JOHNSON, City Attorney

APPROVED AS TO DESCRIPTION:

BY Rosalee Campbell  
Public Works Department

8-1-75  
RGP

SCENIC - LAKEWOOD ADDITION

All that real property in the State of California, County of Stanislaus, being a portion of the Southeast quarter of Section 23, Township 3 South, Range 9 East, Mount Diablo Base and Meridian, described as follows:

Beginning at a point on the existing City Limits as established by the Northeast corner of SONOMA NO. 3 ADDITION (285), as per description filed April 26, 1972, as Instrument 16760, Stanislaus County Records, said point being on the Southern line of ORANGEBURG - SONOMA ADDITION (299), as per description filed October 27, 1972, as Instrument 17572, Stanislaus County Records;

1. thence along the existing City Limits and boundary of said ADDITION (299), South  $89^{\circ}57'00''$  East, 532.75 feet;
2. thence leaving the existing City Limits, along the Eastern line of PARKVIEW ESTATES, as per map filed September 14, 1956, in Volume 18 of Maps, Page 57, Stanislaus County Records, South  $00^{\circ}44'20''$  East, 446.29 feet;
3. thence along the Southern line of said PARKVIEW ESTATES, South  $89^{\circ}57'00''$  East, 780.85 feet to the centerline of 90 foot Lakewood Avenue;
4. thence along said centerline, South  $00^{\circ}44'20''$  East, 166.02 feet;
5. thence North  $89^{\circ}57'00''$  West, 190.00 feet;
6. thence South  $00^{\circ}44'20''$  East, 415.74 feet;
7. thence South  $68^{\circ}34'40''$  West, 546.82 feet;
8. thence South  $41^{\circ}21'40''$  West, 118.16 feet;
9. thence South  $00^{\circ}44'20''$  East, 575.99 feet, to the Northern line of proposed 80 foot SCENIC DRIVE;
10. thence along said Northern line Southwesterly along a non-tangent curve concave to the Northwest, having a Radial line bearing of South  $14^{\circ}34'17''$  East, a Radius of 1040.00 feet, a Central Angle of  $11^{\circ}50'23''$ , and an Arc Length of 214.91 feet;
11. thence along said Northern line, South  $63^{\circ}35'20''$  West, 133.71 feet;
12. thence North  $00^{\circ}45'00''$  West, 466.71 feet;
13. thence South  $67^{\circ}35'40''$  West, 225.83 feet, to a point on the Eastern line of ADDITION (285) and existing City Limits;
14. thence along said Eastern line, North  $00^{\circ}45'00''$  West, 1647.41 feet, to the point of beginning, containing 32.432 Acres, more or less.

CLERK'S CERTIFICATE

I, PAULINE P. STANLEY, Acting, City Clerk of the City of Modesto, California, do hereby certify as follows:

The foregoing is a full, true and correct copy of a resolution duly adopted by at least a two-thirds (2/3) vote of all members of the Council at a regular meeting of said Council duly and regularly and legally called and held on due notice on August 4, 1975, of which meeting all of the members of said Council had due notice, and at which two-thirds (2/3) thereof were present and acting:

At said meeting said resolution was introduced upon motion of Councilman Elliott, seconded by Councilman Dunlap, and adopted by the following vote:

AYES: Councilmen: Dunlap, Elliott, Kullijian, Mensinger,  
Newton, Siefkin, Mayor Davies

NOES: Councilmen: None

ABSENT: Councilmen: None

I have carefully compared the same with the original minutes of said meeting on file and of record in my office and the foregoing is a full, true and correct copy of the original resolution adopted at said meeting and entered in said minutes; and

Said resolution has not been amended, modified or rescinded since the date of its adoption and the same is now in full force and effect.

DATED: August 5, 1975

Pauline P. Stanley  
Acting City Clerk of the City of Modesto,  
California  
PAULINE P. STANLEY

(SEAL)

MODESTO CITY COUNCIL  
RESOLUTION NO. 75-804

A RESOLUTION RESCINDING RESOLUTION NO. 64-34 ENTITLED "A RESOLUTION ESTABLISHING POLICY ON GRANTING OF PERMITS TO DISPLAY BANNERS AND DECORATIONS OVER AND ACROSS STREETS IN THE CITY OF MODESTO AND RESCINDING RESOLUTION NO. 10,013 N. S. AND RESOLUTION NO. 59-424."

BE IT RESOLVED by the Council of the City of Modesto as follows:

SECTION 1. Resolution No. 64-34 entitled "A Resolution Establishing Policy on Granting of Permits to Display Banners and Decorations Over and Across Streets in the City of Modesto and Rescinding Resolution No. 10,013 N. S. and Resolution No. 59-424" is hereby rescinded.

The foregoing resolution was introduced at a regular meeting of the Council of the City of Modesto held on the 4th day of August, 1975, by Councilmember Elliott, who moved its adoption, which motion being duly seconded by Councilmember Siefkin, was upon roll call carried and the resolution adopted by the following vote:

AYES: Councilmembers: Dunlap, Elliott, Mensinger, Siefkin

NOES: Councilmembers: Kullijian, Newton, Mayor Davies

ABSENT: Councilmembers: None

ATTEST: Pauline P. Stanley  
~~XXXXXXXXXXXXXX~~/City Clerk  
PAULINE P. STANLEY, Acting

(SEAL)

APPROVED AS TO FORM:

By Elwyn L. Johnson  
ELWYN L. JOHNSON, City Attorney

MODESTO CITY COUNCIL  
RESOLUTION NO. 75-805

A RESOLUTION APPROVING AGREEMENT BETWEEN THE CITY OF MODESTO AND WALTER J. VAN HEUKELEM, DBA MODESTO EXEC-AIR, FOR AIRPORT FIXED BASE OPERATOR LEASE AT MODESTO CITY-COUNTY AIRPORT

BE IT HEREBY RESOLVED by the Council of the City of Modesto that the agreement between the City of Modesto and Walter J. Van Heukelem, dba Modesto Exec-Air for Airport Fixed Base Operator lease at Modesto City-County Airport be, and it is hereby approved.

BE IT FURTHER RESOLVED that the execution of said agreement by the designated city officials be authorized.

The foregoing resolution was introduced at a regular meeting of the Council of the City of Modesto held on the 4th day of August, 1975, by Councilmember Dunlap, who moved its adoption, which motion being duly seconded by Councilmember Mensinger, was upon roll call carried and the resolution adopted by the following vote:

AYES: Councilmembers: Dunlap, Elliott, Kullijian, Mensinger, Newton, Siefkin, Mayor Davies  
NOES: Councilmembers: None  
ABSENT: Councilmembers: None

ATTEST: Pauline P Stanley  
~~XXXXXXXXXXXXXX~~ City Clerk  
PAULINE P. STANLEY, Acting

MODESTO CITY COUNCIL  
RESOLUTION NO. 75-806

A RESOLUTION SETTING TIME AND PLACE FOR HEARING REQUEST OF DR. W. R. SWANKE FOR AN ENCROACHMENT IN THE ALLEY AT 225 GRANGER

BE IT HEREBY RESOLVED by the Council of the City of Modesto that August 11, 1975 , at 7:40 P.M. in the Council Chambers, City Hall, 801 Eleventh Street, Modesto, California is hereby set as the time and place for consideration of request of Dr. W. R. Swanke for an encroachment in the alley at 225 Granger.

The foregoing resolution was introduced at a regular meeting of the Council of the City of Modesto held on the 4th day of August , 1975, by Councilman Dunlap , who moved its adoption, which motion being duly seconded by Councilman Mensinger , was upon roll call carried and the resolution adopted by the following vote:

AYES: Councilmen: Dunlap, Elliott, Kullijian, Mensinger,  
Newton, Siefkin, Mayor Davies  
NOES: Councilmen: None  
ABSENT: Councilmen: None

ATTEST: Pauline P Stanley  
~~XXXXXXXXXXXXXXXXXXXX~~ City Clerk  
PAULINE P. STANLEY, Acting

MODESTO CITY COUNCIL  
RESOLUTION NO. 75-807

A RESOLUTION APPROVING AGREEMENT BETWEEN THE CITY OF MODESTO AND SECURITY TRANSPORT FOR AIR TAXI OPERATION AT THE MODESTO CITY-COUNTY AIRPORT/HARRY SHAM FIELD

BE IT HEREBY RESOLVED by the Council of the City of Modesto that the agreement between the City of Modesto and Security Transport for Air Taxi Operation at the Modesto City-County Airport/Harry Sham Field be, and it is hereby approved.

BE IT FURTHER RESOLVED that the execution of said agreement by the designated city officials be authorized.

The foregoing resolution was introduced at a regular meeting of the Council of the City of Modesto held on the 4th day of August, 1975, by Councilmember Dunlap, who moved its adoption, which motion being duly seconded by Councilmember Mensinger, was upon roll call carried and the resolution adopted by the following vote:

AYES: Councilmembers: Dunlap, Elliott, Kullijian, Mensinger, Newton, Siefkin, Mayor Davies  
NOES: Councilmembers: None  
ABSENT: Councilmembers: None

ATTEST: Pauline P. Stanley  
~~XXXXXXXXXXXX~~ City Clerk  
PAULINE P. STANLEY, Acting

MODESTO CITY COUNCIL  
RESOLUTION NO. 75-808

A RESOLUTION APPROVING AGREEMENT BETWEEN THE CITY OF MODESTO AND  
C. W. BROWER, INC. FOR SEWER SERVICE TO PROPERTY OUTSIDE THE CITY  
AT 3800 McHENRY AVENUE

BE IT HEREBY RESOLVED by the Council of the City of Modesto  
that the agreement between the City of Modesto and C. W. Brower,  
Inc.  
for sewer service to property outside the City at 3800 McHenry Ave.

be, and it is hereby approved.

BE IT FURTHER RESOLVED that the execution of said agreement  
by the designated city officials be authorized.

The foregoing resolution was introduced at a regular meeting  
of the Council of the City of Modesto held on the 4th day of  
August , 1975, by Councilmember Dunlap , who moved  
its adoption, which motion being duly seconded by Councilmember  
Mensinger , was upon roll call carried and the resolution adopted  
by the following vote:

AYES: Councilmembers: Dunlap, Elliott, Kullijian, Mensinger,  
Newton, Siefkin, Mayor Davies  
NOES: Councilmembers: None  
ABSENT: Councilmembers: None

ATTEST: Pauline P. Stanley  
~~XXXXXXXXXXXXXXXXXXXX~~ / City Clerk  
PAULINE P. STANLEY, Acting

MODESTO CITY COUNCIL  
RESOLUTION NO. 75-809

COOPERATIVE

A RESOLUTION APPROVING/AGREEMENT BETWEEN THE CITY OF MODESTO AND COUNTY OF STANISLAUS TO DESIGN AND CONSTRUCT THE NEW ALIGNMENT OF STANDIFORD AVENUE BETWEEN DALE ROAD AND MID LATERAL NO. 7

BE IT HEREBY RESOLVED by the Council of the City of Modesto cooperative that the/agreement between the City of Modesto and County of Stanislaus

~~for~~ to design and construct the new alignment of Standiford Ave. between Dale Road and MID Lateral No. 7

be, and it is hereby approved.

BE IT FURTHER RESOLVED that the execution of said/agreement cooperative by the designated city officials be authorized.

The foregoing resolution was introduced at a regular meeting of the Council of the City of Modesto held on the 4th day of August, 1975, by Councilmember Dunlap, who moved its adoption, which motion being duly seconded by Councilmember Mensinger, was upon roll call carried and the resolution adopted by the following vote:

AYES: Councilmembers: Dunlap, Elliott, Kullijian, Mensinger, Newton, Siefkin, Mayor Davies  
NOES: Councilmembers: None  
ABSENT: Councilmembers: None

ATTEST: Pauline P. Stanley  
~~XXXXXXXXXXXXXX~~/City Clerk  
PAULINE P. STANLEY, Acting

MODESTO CITY COUNCIL  
RESOLUTION NO. 75-810

A RESOLUTION AUTHORIZING CITY MANAGER TO SIGN REVOCABLE PERMIT GRANTED TO THE CITY OF MODESTO BY THE PUBLIC UTILITIES COMMISSION OF THE CITY AND COUNTY OF SAN FRANCISCO

BE IT RESOLVED by the Council of the City of Modesto that the City Manager of the City of Modesto is hereby authorized to sign a revocable permit granted by the Public Utilities Commission of the City and County of San Francisco to the City of Modesto to permit the City of Modesto to have an access road across Hetch Hetchy aqueduct Right of Way on Wesson Ranch Road, Modesto, California.

BE IT FURTHER RESOLVED that the Council of the City of Modesto agrees to the conditions outlined in said revocable permit.

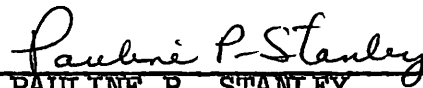
The foregoing resolution was introduced at a regular meeting of the Council of the City of Modesto held on the 4th day of August, 1975, by Councilmember Dunlap, who moved its adoption, which motion being duly seconded by Councilmember Mensinger, was upon roll call carried and the resolution adopted by the following vote:

AYES: Councilmembers: Dunlap, Elliott, Kullijian, Mensinger,  
Newton, Siefkin, Mayor Davies

NOES: Councilmembers: None

ABSENT: Councilmembers: None

ATTEST:

  
\_\_\_\_\_  
PAULINE P. STANLEY  
Acting City Clerk

MODESTO CITY COUNCIL  
RESOLUTION NO. 75-811

A RESOLUTION AUTHORIZING CITY MANAGER TO SIGN REVOCABLE PERMIT GRANTED TO THE CITY OF MODESTO BY THE PUBLIC UTILITIES COMMISSION OF THE CITY AND COUNTY OF SAN FRANCISCO

BE IT RESOLVED by the Council of the City of Modesto that the City Manager of the City of Modesto is hereby authorized to sign a revocable permit granted by the Public Utilities Commission of the City and County of San Francisco to the City of Modesto to permit the City of Modesto to widen Tully Road across Hetch Hetchy aqueduct Right of Way, Modesto, California.

BE IT FURTHER RESOLVED that the Council of the City of Modesto agrees to the conditions outlined in said revocable permit.

The foregoing resolution was introduced at a regular meeting of the Council of the City of Modesto held on the 4th day of August, 1975, by Councilmember Dunlap, who moved its adoption, which motion being duly seconded by Councilmember Mensinger, was upon roll call carried and the resolution adopted by the following vote:

AYES: Councilmembers: Dunlap, Elliott, Kullijian, Mensinger,  
Newton, Siefkin, Mayor Davies

NOES: Councilmembers: None

ABSENT: Councilmembers: None

ATTEST: Pauline P. Stanley  
PAULINE P. STANLEY  
Acting City Clerk

MODESTO CITY COUNCIL  
RESOLUTION NO. 75-812

A RESOLUTION APPOINTING MEMBER OF THE HUMAN RIGHTS COMMISSION, REPLACING LUPE HERNANDEZ, FOR A TERM ENDING MAY 1, 1979 (Senaída Gomez)

WHEREAS, Section 1102 of the Charter of the City of Modesto authorizes the City Council to appoint members to various Boards and Commissions;

NOW, THEREFORE, BE IT RESOLVED by the Council of the City of Modesto as follows:

SECTION 1. The following person is hereby appointed to the Human Rights Commission for the respective term as indicated: (Term ending May 1, 1979)

Senaída Gomez  
719 Lombardo  
Modesto, California 95351

SECTION 2. The City Clerk is hereby directed to transmit a copy of this resolution to the newly appointed member of the Human Rights Commission and the Secretary thereof.

The foregoing resolution was introduced at a regular meeting of the Council of the City of Modesto held on the 4th day of August, 1975, by Councilman Mensinger, who moved its adoption, which motion being duly seconded by Councilman Kullijian, was upon roll call carried and the resolution adopted by the following vote:

AYES: Councilmen: Dunlap, Elliott, Kullijian, Mensinger, Newton, Siefkin, Mayor Davies

NOES: Councilmen: None

ABSENT: Councilmen: None

ATTEST:

*Pauline P. Stanley*  
~~XXXXXXXXXXXXXXXXXXXX~~/City Clerk  
PAULINE P. STANLEY, Acting

MODESTO CITY COUNCIL  
RESOLUTION NO. 75-813

A RESOLUTION CONDEMNING THE ACTS OF VIOLENCE RECENTLY  
COMMITTED IN THE TOWN OF KEYES.

WHEREAS, recently unknown persons committed several acts of violence  
against the Okiver Green family in the town of Keyes in Stanislaus County, California,  
and

WHEREAS, this country was founded on the principle that all men are  
created equal and have the right to life, liberty, and the pursuit of happiness under  
the Constitution, and

WHEREAS, it is the duty of all citizens to assist in stopping acts of  
violence such as those which have been committed recently in Keyes,

NOW, THEREFORE, BE IT RESOLVED by the Council of the City of Modesto that  
it hereby condemns all acts of violence committed against persons because of race,  
color or creed,

BE IT FURTHER RESOLVED that the Council of the City of Modesto hereby  
urges all citizens and law enforcement agencies to act together to bring to justice as  
soon as possible the perpetrators of the acts of violence and to work together to pre-  
vent such acts of violence in the future.

The foregoing resolution was introduced at a regular meeting of the  
Council of the City of Modesto held on the 4th day of August, 1975, by Councilmember  
Davies, who moved its adoption, which motion being duly seconded by Councilmember  
Kullijian, was upon roll call carried and the resolution adopted by the following vote:

AYES: Councilmembers: Dunlap, Elliott, Kullijian, Mensinger, Newton, Siefkin,  
Mayor Davies

NOES: Councilmembers: None

ABSENT: Councilmembers: None

ATTEST: Pauline P. Stanley  
PAULINE P. STANLEY, Acting City Clerk

(SEAL)

APPROVED AS TO FORM:

By Elwyn L. Johnson  
ELWYN L. JOHNSON, City Attorney

MODESTO CITY COUNCIL  
RESOLUTION NO. 75-814

A RESOLUTION ACCEPTING WITH REGRET THE RESIGNATION OF THEODORE COOK AS A MEMBER OF THE D.I.D. ADVISORY BOARD

WHEREAS, Theodore Cook was appointed as a member of the D.I.D. Advisory Board on April 9, 1973; and

WHEREAS, Theodore Cook has tendered his resignation as a member of the D.I.D. Advisory Board, effective August 11, 1975; and

WHEREAS, Theodore Cook has been a devoted and sincere public servant and has contributed greatly to our civic progress.

NOW, THEREFORE, BE IT RESOLVED by the Council of the City of Modesto that the resignation of Theodore Cook as a member of the D.I.D. Advisory Board is hereby accepted with regret, and

BE IT FURTHER RESOLVED that the Council, on its own behalf, and on behalf of the Citizens of Modesto, hereby expresses its sincere appreciation to Theodore Cook for his outstanding service to the community.

The foregoing resolution was introduced at a regular meeting of the Council of the City of Modesto held on the 11th day of August, 1975, by Councilmember Kullijian , who moved its adoption, which motion being duly seconded by Councilmember Newton , was upon roll call carried and the resolution adopted by the following vote:

AYES:	Councilmembers:	Dunlap, Elliott, Kullijian, Mensinger, Newton, Siefkin, Mayor Davies
NOES:	Councilmembers:	None
ABSENT:	Councilmembers:	None

ATTEST: Pauline P. Stanley  
PAULINE P. STANLEY  
Acting City Clerk

MODESTO CITY COUNCIL  
RESOLUTION NO. 75-815

A RESOLUTION ACCEPTING THE BID OF WILLIAM M. MINENI FOR STREET CLOSURE BARRIERS AT BRIGGSMORE AVENUE

WHEREAS, Resolution No. 75-758 , adopted by the Council of the City of Modesto on July 21, 1975 , approved the plans and specifications for the Street Closure barriers on Briggsmore Avenue

and authorized the calling for bids, and

WHEREAS, the bids received for the Street closure barriers on Briggsmore Avenue were opened at 11:00 A.M. on August 5, 1975 and later tabulated by the Director of Public Works for the consideration of the Council, and

WHEREAS, the Director of Public Works has recommended that the bid of William M. Mineni in the amount of \$13,122.00

be accepted as the lowest responsible bid.

NOW, THEREFORE, BE IT RESOLVED by the Council of the City of Modesto that the bid of William M. Mineni in the amount of \$13,122.00

be accepted and the execution of a contract for the completion of the project by the City's designated officials be authorized.

The foregoing resolution was introduced at a regular meeting of the Council of the City of Modesto held on the 11th day of August, 1975, by Councilmember Kullijian , who moved its adoption, which motion being duly seconded by Councilmember Newton , was upon roll call carried and the resolution adopted by the following vote:

AYES: Councilmembers: Dunlap, Elliott, Kullijian, Mensinger,  
Newton, Siefkin, Mayor Davies  
NOES: Councilmembers: None  
ABSENT: Councilmembers: None

ATTEST: Pauline P. Stanley  
~~XXXXXXXXXXXXXXXXXXXX~~ City Clerk  
PAULINE P. STANLEY, Acting

MODESTO CITY COUNCIL  
RESOLUTION NO. 75-816

A RESOLUTION APPROVING PLANS AND SPECIFICATIONS AND AUTHORIZING CALL FOR BIDS FOR THREE (3) NEW BUSES AND THREE (3) NEW FARE BOXES

BE IT HEREBY RESOLVED by the Council of the City of Modesto as follows:

SECTION 1. The plans and specifications for three (3) new buses and three (3) new fare boxes copies of which are on file, are hereby accepted and approved.

SECTION 2. The City Clerk is hereby authorized to call for public competitive sealed bids for the above named project, to be opened in the office of the City Clerk, 801 11th Street, in the City of Modesto, on September 30, 1975 at 2:00 P.M. and 2:10 P.M. respectively and the City Clerk is hereby directed to give notice inviting such sealed bids in the time, form, and manner provided by law.

SECTION 3. After the bids are opened, they shall be tabulated and analyzed and a report submitted to the Council at its next regular meeting.

The foregoing resolution was introduced at a regular meeting of the Council of the City of Modesto held on the 11th day of August, 1975, by Councilmember Kullijian, who moved its adoption, which motion being duly seconded by Councilmember Newton, was upon roll call carried and the resolution adopted by the following vote:

AYES: Councilmembers: Dunlap, Elliott, Kullijian, Mensinger,  
Newton, Siefkin, Mayor Davies

NOES: Councilmembers: None

ABSENT: Councilmembers: None

ATTEST: Pauline P. Stanley  
~~XXXXXXXXXXXXXXXXXXXX~~ City Clerk  
PAULINE P. STANLEY, Acting

MODESTO CITY COUNCIL  
RESOLUTION NO. 75-817

A RESOLUTION APPROVING PLANS AND SPECIFICATIONS AND AUTHORIZING CALL  
FOR BIDS FOR FURNISHING ONE (1) FOUR-WHEELED, DIESEL TRACTOR

BE IT HEREBY RESOLVED by the Council of the City of Modesto as follows:

SECTION 1. The plans and specifications for furnishing one (1) four-wheeled, diesel tractor copies of which are on file, are hereby accepted and approved.

SECTION 2. The City Clerk is hereby authorized to call for public competitive sealed bids for the above named project, to be opened in the office of the City Clerk, 801 11th Street, in the City of Modesto, on September 16, 1975 at 2:15 P.M. and the City Clerk is hereby directed to give notice inviting such sealed bids in the time, form, and manner provided by law.

SECTION 3. After the bids are opened, they shall be tabulated and analyzed and a report submitted to the Council at its next regular meeting.

The foregoing resolution was introduced at a regular meeting of the Council of the City of Modesto held on the 11th day of August, 1975, by Councilmember Kullijian, who moved its adoption, which motion being duly seconded by Councilmember Newton, was upon roll call carried and the resolution adopted by the following vote:

AYES: Councilmembers: Dunlap, Elliott, Kullijian, Mensinger,  
Newton, Siefkin, Mayor Davies

NOES: Councilmembers: None

ABSENT: Councilmembers: None

ATTEST: Pauline P. Stanley  
~~XXXXXXXXXXXXXXXXXXXX~~ City Clerk  
PAULINE P. STANLEY, Acting

MODESTO CITY COUNCIL  
RESOLUTION NO. 75-818

A RESOLUTION APPROVING PLANS AND SPECIFICATIONS AND AUTHORIZING CALL FOR BIDS FOR CONSTRUCTION OF UTILITY BUILDINGS IN ROSE AVENUE, SUTTER, AND WOODROW PARKS

BE IT HEREBY RESOLVED by the Council of the City of Modesto as follows:

SECTION 1. The plans and specifications for Construction of utility buildings in Rose Avenue, Sutter and Woodrow Parks copies of which are on file, are hereby accepted and approved.

SECTION 2. The City Clerk is hereby authorized to call for public competitive sealed bids for the above named project, to be opened in the office of the City Clerk, 801 11th Street, in the City of Modesto, on September 2, 1975 at 11:00 A.M. and the City Clerk is hereby directed to give notice inviting such sealed bids in the time, form, and manner provided by law.

SECTION 3. After the bids are opened, they shall be tabulated and analyzed and a report submitted to the Council at its next regular meeting.

The foregoing resolution was introduced at a regular meeting of the Council of the City of Modesto held on the 11th day of August, 1975, by Councilmember Kullijian, who moved its adoption, which motion being duly seconded by Councilmember Newton, was upon roll call carried and the resolution adopted by the following vote:

AYES: Councilmembers: Dunlap, Elliott, Kullijian, Mensinger,  
Newton, Siefkin, Mayor Davies

NOES: Councilmembers: None

ABSENT: Councilmembers: None

ATTEST: Pauline P Stanley  
~~XXXXXXXXXXXXXXXXXXXX~~ City Clerk  
PAULINE P. STANLEY, Acting

MODESTO CITY COUNCIL  
RESOLUTION NO. 75-819

A RESOLUTION WAIVING FORMAL BID PROCEDURE AND AUTHORIZING PURCHASE OF ONE (1) MORRIS RECIRCULATING PUMP AND ACCESSORIES FROM MILTON S. FRANK COMPANY

BE IT RESOLVED by the Council of the City of Modesto that formal bid procedure for the purchase of one (1) Morris recirculating pump and accessories for use at the Water Quality Control plant is hereby waived.

BE IT FURTHER RESOLVED that purchase of the Morris recirculating pump and accessories from Milton S. Frank Company for the sum of \$16,777.36 is hereby approved.

The foregoing resolution was introduced at a regular meeting of the Council of the City of Modesto held on the 11th day of August, 1975, by Councilmember Kullijian , who moved its adoption, which motion being duly seconded by Councilmember Newton , was upon roll call carried and the resolution adopted by the following vote:

AYES:	Councilmembers:	Dunlap, Elliott, Kullijian, Mensinger, Newton, Siefkin, Mayor Davies
NOES:	Councilmembers:	None
ABSENT:	Councilmembers:	None

ATTEST: Pauline P Stanley  
PAULINE P. STANLEY  
Acting City Clerk

MODESTO CITY COUNCIL  
RESOLUTION NO. 75-820

A RESOLUTION ACCEPTING THE CONSTRUCTION OF WATERLINES IN SMOKETREE  
NO. 2 (Joe Martin)

WHEREAS, a report has been filed by the Director of Public Works  
that the construction of Waterlines in Smoketree  
No. 2  
has been completed by Joe Martin

in accordance with the contract agreement dated March 17, 1975.

NOW, THEREFORE, BE IT RESOLVED that the construction of Water-  
lines in Smoketree No. 2  
be accepted from said contractor, Joe Martin

that notice of completion be filed with the Recorder of Stan-  
islaus County and that payment of amounts due in the amount  
of \$15,193.00 as provided in the contract, be authorized.

The foregoing resolution was introduced at a regular meet-  
ing of the Council of the City of Modesto held on the 11th day  
of August , 1975 , by Councilman Kullijian , who moved  
its adoption, which motion being duly seconded by Councilman  
Newton , was upon roll call carried and the resolution  
adopted by the following vote:

AYES: Councilmen: Dunlap, Elliott, Kullijian, Mensinger,  
Newton, Siefkin, Mayor Davies  
NOES: Councilmen: None  
ABSENT: Councilmen: None

ATTEST: Pauline P Stanley  
~~XXXXXXXXXXXX~~ City Clerk  
PAULINE P. STANLEY, Acting

MODESTO CITY COUNCIL  
RESOLUTION NO. 75-821

A RESOLUTION ACCEPTING THE CONSTRUCTION OF PARKING AREA-WEST SIDE OF  
FIRE STATION NO. 5 (Morrow & Waggoner)

WHEREAS, a report has been filed by the Director of Public  
Works that the construction of Parking Area-West side  
of Fire Station No. 5  
has been completed by Morrow & Waggoner, Inc.

in accordance with the contract agreement dated May 27, 1975.

NOW, THEREFORE, BE IT RESOLVED that the construction of Parking  
Area-West side of Fire Station No. 5  
be accepted from said contractor, Morrow & Waggoner, Inc.

that notice of completion be filed with the Recorder of Stan-  
islaus County and that payment of amounts due in the amount  
of \$11,366.80 as provided in the contract, be authorized.

The foregoing resolution was introduced at a regular meet-  
ing of the Council of the City of Modesto held on the 11th day  
of August, 1975; by Councilman Kullijian, who moved  
its adoption, which motion being duly seconded by Councilman  
Newton, was upon roll call carried and the resolution  
adopted by the following vote:

AYES: Councilmen: Dunlap, Elliott, Kullijian, Mensinger,  
Newton, Siefkin, Mayor Davies  
NOES: Councilmen: None  
ABSENT: Councilmen: None

ATTEST: Pauline P Stanley  
~~XXXXXXXXXXXXXXXXXXXX~~ City Clerk  
PAULINE P. STANLEY, Acting

MODESTO CITY COUNCIL  
RESOLUTION NO. 75-822

A RESOLUTION ACCEPTING THE CONSTRUCTION OF TELEMETERING LIFT STATIONS  
(Collins Electrical Co.)

WHEREAS, a report has been filed by the Director of Public Works that the construction of Telemetering Lift Stations has been completed by Collins Electrical Co.

in accordance with the contract agreement dated May 19, 1975.

NOW, THEREFORE, BE IT RESOLVED that the construction of Telemetering Lift Stations be accepted from said contractor, Collins Electrical Co.

that notice of completion be filed with the Recorder of Stanislaus County and that payment of amounts due in the amount of \$4,800.00 as provided in the contract, be authorized.

The foregoing resolution was introduced at a regular meeting of the Council of the City of Modesto held on the 11th day of August, 1975; by Councilman Kullijian, who moved its adoption, which motion being duly seconded by Councilman Newton, was upon roll call carried and the resolution adopted by the following vote:

AYES: Councilmen: Dunlap, Elliott, Kullijian, Mensinger,  
Newton, Siefkin, Mayor Davies  
NOES: Councilmen: None  
ABSENT: Councilmen: None

ATTEST: Pauline P. Stanley  
~~XXXXXXXXXXXX~~ / City Clerk  
PAULINE P. STANLEY, Acting

MODESTO CITY COUNCIL  
RESOLUTION NO. 75-823

A RESOLUTION APPROVING PLANS AND SPECIFICATIONS AND AUTHORIZING CALL FOR BIDS FOR FURNISHING ONE (1) GASOLINE POWERED INDUSTRIAL SWEEPER

BE IT HEREBY RESOLVED by the Council of the City of Modesto as follows:

SECTION 1. The plans and specifications for furnishing one (1) gasoline powered industrial sweeper copies of which are on file, are hereby accepted and approved.

SECTION 2. The City Clerk is hereby authorized to call for public competitive sealed bids for the above named project, to be opened in the office of the City Clerk, 801 11th Street, in the City of Modesto, on September 16, 1975 at 2:00 P.M. and the City Clerk is hereby directed to give notice inviting such sealed bids in the time, form, and manner provided by law.

SECTION 3. After the bids are opened, they shall be tabulated and analyzed and a report submitted to the Council at its next regular meeting.

The foregoing resolution was introduced at a regular meeting of the Council of the City of Modesto held on the 11th day of August, 1975, by Councilmember Kullijian, who moved its adoption, which motion being duly seconded by Councilmember Newton, was upon roll call carried and the resolution adopted by the following vote:

AYES: Councilmembers: Dunlap, Elliott, Kullijian, Mensinger,  
Newton, Siefkin, Mayor Davies  
NOES: Councilmembers: None  
ABSENT: Councilmembers: None

ATTEST: Pauline P Stanley  
~~XXXXXXXXXXXXXXXXXXXX~~ City Clerk  
PAULINE P. STANLEY, Acting

MODESTO CITY COUNCIL  
RESOLUTION NO. 75-824

A RESOLUTION OF THE COUNCIL OF THE CITY OF MODESTO  
ANNEXING TERRITORY TO THE MODESTO MUNICIPAL SEWER  
DISTRICT NO. 1 AND FIXING AND DETERMINING ITS  
BOUNDARIES. (BLUE GUM ADDITION)

WHEREAS, the Council (herein called the "Council") of the  
City of Modesto (herein called the "City") heretofore on August 15, 1966,  
duly adopted Resolution No. 66-543, which was recorded in the office of  
the County Recorder of Stanislaus County on August 16, 1966, and which  
established the Modesto Municipal Sewer District No. 1, and

WHEREAS, the Council heretofore on June 23, 1975,  
duly adopted Resolution No. 75-692 (herein called the "resolution")  
determining that the public interest and convenience require that certain  
territory designated as Modesto Municipal Sewer District No. 1 Annexation  
No. 137 be annexed to the Modesto Municipal Sewer District No. 1,  
setting forth a general description of the area proposed to be annexed,  
and naming a time and place for hearing on annexation of the territory  
proposed to be annexed and providing for notice thereof, and

WHEREAS, the resolution, together with the names of the members  
of the Council voting for and against it, was posted, mailed to property  
owners in the area proposed to be annexed and published in the time, form  
and manner required by the resolution and by the Community Facilities Law  
of 1911 (California Health and Safety Code Section 4600, et seq., herein  
called the "law") as evidenced by the affidavit of posting and mailing  
and the affidavit of publication of the resolution on file in the office  
of the City Clerk, and

WHEREAS, on Monday, August 11, 1975, at  
the hour of 7:30 P.M., at the Council Chambers, City Hall, 801 11th  
Street, Modesto, California, said hearing was duly held and no objections  
were presented to the Council to the annexation of the area proposed to  
be annexed or to the inclusion of any lands in the District except:

No objections.

NOW, THEREFORE, BE IT RESOLVED by the Council of the City of Modesto, as follows:

SECTION 1. Any and all objections to the annexation of the territory designated as Modesto Municipal Sewer District No. 1 Annexation No. 137 to the Modesto Municipal Sewer District No. 1 or to the inclusion of any lands in said annexation are hereby overruled.

SECTION 2. The Council hereby determines that no territory or land is included within the boundaries of the territory proposed to be annexed to said Modesto Municipal Sewer District No. 1 which will not be benefited by said district.

SECTION 3. The Council hereby annexes that certain territory designated as Modesto Municipal Sewer District No. 1 Annexation No. 137 to the Modesto Municipal Sewer District No. 1.

SECTION 4. The boundaries of the territory designated as Modesto Municipal Sewer District No. 1 Annexation No. 137, which is hereby annexed to the Modesto Municipal Sewer District No. 1, are hereby established, fixed and finally determined to be as attached hereto and made a part hereof as though set forth in full herein.

SECTION 5. This resolution is adopted and all proceedings for the annexation of territory to the District shall be taken, pursuant to the law.

SECTION 6. A certified copy of this resolution shall be recorded in the office of the County Recorder of Stanislaus County. Upon such recordation, the territory designated as Modesto Municipal Sewer District No. 1 Annexation No. 137, shall be deemed annexed to the Modesto Municipal Sewer District No. 1. Certified copies of this resolution, certified by the City Clerk, together with a map or plat showing the boundaries of the territory annexed, shall be filed by the City Clerk with the County Assessor of Stanislaus County, the County Clerk of Stanislaus County and the State Board of Equalization, Sacramento, California.

The foregoing resolution was introduced at a regular meeting of the Council of the City of Modesto held on the 11th day of August, 1975, by Councilman Dunlap, who moved its adoption, which motion being duly seconded by Councilman Kullijian, was upon roll call carried and the resolution adopted by the following vote:

AYES: Councilmen: Dunlap, Elliott, Kullijian, Mensinger,  
Newton, Siefkin, Mayor Davies

NOES: Councilmen: None

ABSENT: Councilmen: None

ATTEST: Pauline P Stanley  
~~WYNNE K. JOHNSON~~ / City Clerk  
PAULINE P. STANLEY, Acting

(SEAL)

APPROVED AS TO FORM:

BY Elwyn L. Johnson  
ELWYN L. JOHNSON, City Attorney

APPROVED AS TO DESCRIPTION:

By \_\_\_\_\_  
Public Works Department

CLERK'S CERTIFICATE

I, PAULINE P. STANLEY, Acting, City Clerk of the City of Modesto, California, do hereby certify as follows:

The foregoing is a full, true and correct copy of a resolution duly adopted by at least a two-thirds (2/3) vote of all members of the Council at a regular meeting of said Council duly and regularly and legally called and held on due notice on August 11, 1975, of which meeting all of the members of said Council had due notice, and at which two-thirds (2/3) thereof were present and acting:

At said meeting said resolution was introduced upon motion of Councilman Dunlap, seconded by Councilman Kullijian, and adopted by the following vote:

AYES: Councilmen: Dunlap, Elliott, Kullijian, Mensinger, Newton, Siefkin, Mayor Davies

NOES: Councilmen: None

ABSENT: Councilmen: None

I have carefully compared the same with the original minutes of said meeting on file and of record in my office and the foregoing is a full, true and correct copy of the original resolution adopted at said meeting and entered in said minutes; and

Said resolution has not been amended, modified or rescinded since the date of its adoption and the same is now in full force and effect.

DATED: August 12, 1975

Pauline P. Stanley  
City Clerk of the City of Modesto,  
California  
PAULINE P. STANLEY, Acting

(SEAL)

MODESTO CITY COUNCIL  
RESOLUTION NO. 75-825

A RESOLUTION GRANTING A REVOCABLE ENCROACHMENT PERMIT TO DR. W. R. SWANKE TO PERMIT THE INSTALLATION OF A BARRIER IN THE ALLEY ON THE SIDE OPPOSITE TO HIS OFFICE AT 225 W. GRANGER

WHEREAS, Dr. W. R. Swanke, 225 W. Granger, Modesto, California, has filed a request with the Council of the City of Modesto for permission to erect a barrier in the alley on the side opposite to his office at 225 W. Granger; and

WHEREAS, the Director of Public Works in a memorandum dated August 7, 1975, has recommended that an encroachment permit be granted permitting Dr. Swanke to erect a barrier paralleling the alley property line of Lot 9, Block 6133.

NOW, THEREFORE, BE IT RESOLVED by the Council of the City of Modesto as follows:

1. An encroachment permit, revocable upon thirty (30) days written notice by the City of Modesto is hereby granted to said applicant to erect a barrier paralleling the alley property line of Lot 9, Block 6133, subject to the following conditions:

(a) The barrier shall be located in line with the existing power poles, and be of a design approved by the Director of Public Works.

(b) Permittee, his successors and assigns, during the term of this permit, shall indemnify and hold the City harmless from any and all damages, costs and charges of any kind or character arising out of or relating thereto or in any way connected with the exercise of the rights granted by this agreement.

(c) The permittee shall agree to defend, at his own cost and expense, any and all law suits that may arise out of or be connected in any way with the exercise of the rights granted by the permit.

(d) The permittee shall agree to comply with all laws, ordinances and regulations of the City of Modesto, County of Stanislaus, and State of California that relate to or affect the rights granted by the permit.

(e) Permittee shall furnish insurance in the amount of \$100,000/\$300,000 public liability and \$25,000 property damage to cover the liability assumed by this permit. Evidence of such insurance shall be posted with the City Clerk.

(f) Permittee shall place and maintain the encroachment in such a manner that it shall not become a nuisance or be hazardous to the public using the alley public right of way.

(g) City Council reserves the right to revoke this encroachment permit at any time.

(h) The City Clerk shall furnish permittee with a copy of the resolution. Permittee shall have ten (10) days from and after the granting of this permit within which to file written acceptance of this permit and no right shall be conferred hereby until said acceptance is filed.

The foregoing resolution was introduced at a regular meeting of the Council of the City of Modesto held on the 11th day of August, 1975, by Councilmember Dunlap , who moved its adoption, which motion being duly seconded by Councilmember Kullijian , was upon roll call carried and the resolution adopted by the following vote:

AYES:	Councilmembers:	Dunlap, Elliott, Kullijian, Mensinger, Newton, Siefkin, Mayor Davies
NOES:	Councilmembers:	None
ABSENT:	Councilmembers:	None

ATTEST: Pauline P Stanley  
PAULINE P. STANLEY  
Acting City Clerk

MODESTO CITY COUNCIL  
RESOLUTION NO. 75-826

A RESOLUTION APPROVING RENEWAL OF AIRPORT COMPREHENSIVE LIABILITY INSURANCE POLICY WITH REPUBLIC INSURANCE COMPANY AND APPROVING ADDITIONAL COVERAGE OF NON-OWNED AIRCRAFT LIABILITY INSURANCE

BE IT RESOLVED by the Council of the City of Modesto as follows:

1. Renewal of Airport Comprehensive Liability Insurance with Republic Insurance Company for a three-year policy at an annual rate of \$4,750.00 payable in annual installments, is hereby approved.
2. That additional non-owned aircraft liability insurance coverage at an additional premium cost of \$750.00 per year is hereby approved.

The foregoing resolution was introduced at a regular meeting of the Council of the City of Modesto held on the 11th day of August, 1975 by Councilmember Kullijian, who moved its adoption, which motion being duly seconded by Councilmember Newton, was upon roll call carried and the resolution adopted by the following vote:

AYES: Councilmembers: Dunlap, Elliott, Kullijian, Mensinger,  
Newton, Siefkin, Mayor Davies

NOES: Councilmembers: None

ABSENT: Councilmembers: None

ATTEST: *Pauline P. Stanley*  
PAULINE P. STANLEY  
Acting City Clerk

MODESTO CITY COUNCIL  
RESOLUTION NO. 75-827

A RESOLUTION APPROVING THE FINAL MAP OF THE  
HAVENBROOK PARK NO. 2  
SUBDIVISION OF THE CITY OF MODESTO.

WHEREAS, Central Valley Enterprises, a partnership

is (~~part~~) possessed of a tract of land situate in the City of Modesto, County of Stanislaus, consisting of 8.553 acres, known as the Havenbrook Park No. 2 Subdivision, and

WHEREAS, a tentative map of said tract was approved by the City Planning Commission on the 5th day of June, 1973, and

WHEREAS, the final map of said tract has been approved by the Secretary of the City Planning Commission, and

WHEREAS, the City Engineer of the City of Modesto has certified that the final map of said Havenbrook Park No. 2 Subdivision meets all of the provisions of the California Subdivision Map Act and the provisions of the Modesto Municipal Code relating to subdivisions, and that the map is technically correct,

NOW, THEREFORE, BE IT RESOLVED by the Council of the City of Modesto that said final map be approved; that the streets, alleys and easements as shown thereon within the boundaries of said tract be accepted on behalf of the public for public use; and that the City Clerk be authorized to certify the map of said tract on behalf of the City of Modesto after the fees and deposits required by the Modesto Municipal Code in amounts determined by the City Engineer have been paid, and subdividers have furnished securities, as set forth in Section 4-4.605 of the Modesto Municipal Code, which shall secure the obligations set forth in Section 66499.3 of the Government Code of the State of California. Said securities shall be in forms acceptable to the City Attorney and in the amounts required by the Agreement hereinafter referred to.

BE IT FURTHER RESOLVED that the City Manager and the City Clerk be authorized to execute and attest, respectively, an agreement with subdividers as required by Section 4-4.604 (c) of the Modesto Municipal Code.

The foregoing resolution was introduced at a regular meeting of the Council of the City of Modesto held on the 11th day of August, 1975, by Councilmember Kullijian, who moved its adoption, which motion being duly seconded by Councilmember Newton, was upon roll call carried and the resolution adopted by the following vote:

AYES: Councilmembers: Dunlap, Elliott, Kullijian, Mensinger,  
Newton, Siefkin, Mayor Davies

NOES: Councilmembers: None

ABSENT: Councilmembers: None

ATTEST: Pauline P Stanley  
~~XXXXXXXXXXXXXXXXXXXX~~/City Clerk  
PAULINE P. STANLEY, Acting

(SEAL)

APPROVED AS TO FORM:

By Elwyn L. Johnson  
ELWYN L. JOHNSON, City Attorney

MODESTO CITY COUNCIL  
RESOLUTION NO. 75-828

A RESOLUTION APPROVING APPROPRIATION TRANSFER OF \$6,500 TO PROVIDE FUNDS TO FURTHER THE JOINT USGS - CITY OF MODESTO WATER STUDY

BE IT RESOLVED by the Council of the City of Modesto that the following appropriation transfer(s) are approved:

CAPITAL OUTLAYS (321)

FROM: Reserve (60-321)	\$6,500
TO: Water Study Stage 5 (6808-41-321)	\$6,500

(To provide funds to further the joint USGS - City of Modesto Water Study. See memo to City Manager dated August 4, 1975.)

The foregoing resolution was introduced at a regular meeting of the Council of the City of Modesto held on the 11th day of August, 1975, by Councilman Kullijian, who moved its adoption, which motion being duly seconded by Councilman Newton, was upon roll call carried and the resolution adopted by the following vote:

AYES: Councilmen: Dunlap, Elliott, Kullijian, Mensinger,  
Newton, Siefkin, Mayor Davies

NOES: Councilmen: None

ABSENT: Councilmen: None

ATTEST:

Pauline P Stanley  
~~XXXXXXXXXXXXXXXXXXXX~~ City Clerk  
PAULINE P. STANLEY, Acting

MODESTO CITY COUNCIL  
RESOLUTION NO. 75-829  
COOPERATIVE

A RESOLUTION APPROVING/AGREEMENT BETWEEN THE CITY OF MODESTO AND  
GEOLOGICAL SURVEY, UNITED STATES DEPARTMENT OF THE INTERIOR FOR  
WATER RESOURCES INVESTIGATIONS

BE IT HEREBY RESOLVED by the Council of the City of Modesto  
cooperative  
that the/agreement between the City of Modesto and Geological Survey,  
United States Department of the Interior  
for water resources investigations (City's share \$7,500)

be, and it is hereby approved.

BE IT FURTHER RESOLVED that the execution of said/agreement  
cooperative  
by the designated city officials be authorized.

The foregoing resolution was introduced at a regular meeting  
of the Council of the City of Modesto held on the 11th day of  
August , 1975, by Councilmember Kullijian , who moved  
its adoption, which motion being duly seconded by Councilmember  
Newton , was upon roll call carried and the resolution adopted  
by the following vote:

AYES: Councilmembers: Dunlap, Elliott, Kullijian, Mensinger,  
Newton, Siefkin, Mayor Davies

NOES: Councilmembers: None

ABSENT: Councilmembers: None

ATTEST: Pauline P. Stanley  
~~XXXXXXXXXXXX~~/City Clerk  
PAULINE P. STANLEY, Acting

MODESTO CITY COUNCIL  
RESOLUTION NO. 75- 830

A RESOLUTION AUTHORIZING THE CITY OF MODESTO TO PROCEED WITH THE APPLICATION FOR ASSISTANCE FROM THE STATE OF CALIFORNIA UNDER THE CALIFORNIA AIRPORT AID PROGRAM FOR 1976-77 AIRPORT CAPITAL IMPROVEMENT PROGRAM PROJECTS AT THE MODESTO CITY-COUNTY AIRPORT/HARRY SHAM FIELD.

WHEREAS, the 1976-77 Airport Capital Improvement Program includes three projects at the Modesto City-County Airport/Harry Sham Field which are eligible for aid from the State of California under the California Airport Aid Program, which projects are as follows:

<u>Project No.</u>	<u>Description</u>
497	Reconstruction of approximately three acres of the general aviation parking apron including drainage inlets. Estimated cost \$112,000.
498	The installation of medium intensity taxiway lights on the south parallel taxiway including connecting taxiways to runway 28L/10R. Estimated cost \$66,000.
499	Extend taxiway "D" approximately 400' and install medium taxiway lights. Estimated cost \$22,000.

and

WHEREAS, the Council of the City of Modesto desires to submit an application for aid from the State of California under the California Airport Aid Program for the above-mentioned projects, and

WHEREAS, the City Council certifies that it has reviewed and considered the Negative Environmental Impact Statement regarding the subject projects,

NOW, THEREFORE, BE IT RESOLVED by the Council of the City of Modesto that the City Manager be authorized to sign an application for assistance from the State of California under the California Airport Aid Program for the 1976-77 Airport Capital Improvement Program Projects at the Modesto City-County Airport/Harry Sham Field referred to above, and that the City Clerk be authorized to attest said application.

The foregoing resolution was introduced at a regular meeting of the Council of the City of Modesto on the 11th day of August, 1975, by Councilmember Kullijian, who moved its adoption, which motion being duly seconded by Councilmember Newton, was upon roll call carried and the resolution adopted by the following vote:

AYES: Councilmembers: Dunlap, Elliott, Kullijian, Mensinger, Newton, Siefkin, Mayor Davies

NOES: Councilmembers: None

ABSENT: Councilmembers: None

(SEAL)

ATTEST:

Pauline P Stanley  
~~XXXXXXXXXXXX~~ / City Clerk  
PAULINE P. STANLEY, Acting

APPROVED AS TO FORM:

By

Elwyn L. Johnson  
ELWYN L. JOHNSON, City Attorney

MODESTO CITY COUNCIL  
RESOLUTION NO. 75-831

A RESOLUTION AUTHORIZING THE CITY OF MODESTO TO PROCEED WITH A PRE-APPLICATION FOR ASSISTANCE FROM THE UNITED STATES GOVERNMENT UNDER THE AIRPORT AND AIRWAY DEVELOPMENT ACT OF 1970 FOR 1976-77 AIRPORT CAPITAL IMPROVEMENT PROGRAM PROJECTS AT THE MODESTO CITY-COUNTY AIRPORT/HARRY SHAM FIELD.

WHEREAS, the 1976-77 Airport Capital Improvement Program includes three projects at the Modesto City-County Airport/Harry Sham Field which are eligible for aid from the United States Government under the Airport and Airway Development Act of 1970, which projects are as follows:

<u>Project No.</u>	<u>Description</u>
497	Reconstruction of approximately three acres of the general aviation parking apron including drainage inlets. Estimated cost \$112,000.
498	The installation of medium intensity taxiway lights on the south parallel taxiway including connecting taxiways to runway 28L/10R. Estimated cost \$66,000.
499	Extend taxiway "D" approximately 400' and install medium taxiway lights. Estimated cost \$22,000.

and

WHEREAS, the Council of the City of Modesto desires to submit a pre-application for aid from the United States Government for assistance under the Airport and Airway Development Act of 1970 for the above-mentioned projects,

NOW, THEREFORE, BE IT RESOLVED by the Council of the City of Modesto that the City Manager be authorized to sign a pre-application for assistance from the United States Government from the Airport and Airway Development Act of 1970 for the 1976-77 Airport Capital Improvement Program Projects at the Modesto City-County Airport/Harry Sham Field referred to above, and that the City Clerk be authorized to attest said application.

The foregoing resolution was introduced at a regular meeting of the Council of the City of Modesto held on the 11th day of August, 1975, by Councilmember Kullijian, who moved its adoption, which motion being duly seconded by Councilmember Newton, was upon roll call carried and the resolution adopted by the following vote:

AYES: Councilmembers: Dunlap, Elliott, Kullijian, Mensinger,  
Newton, Siefkin, Mayor Davies  
NOES: Councilmembers: None  
ABSENT: Councilmembers: None

ATTEST:

Pauline P. Stanley  
City Clerk  
PAULINE P. STANLEY, Acting

(SEAL)

APPROVED AS TO FORM:

Elwyn L. Johnson  
ELWYN L. JOHNSON, City Attorney

MODESTO CITY COUNCIL  
RESOLUTION NO. 75-832

A RESOLUTION APPOINTING MEMBERS OF THE DOWNTOWN IMPROVEMENT DISTRICT  
ADVISORY BOARD

WHEREAS, Section 1102 of the Charter of the City of Modesto  
authorizes the City Council to appoint members to various Boards and  
Commissions;

NOW, THEREFORE, BE IT RESOLVED by the Council of the City of  
Modesto as follows:

SECTION 1. The following persons are hereby appointed to the  
Downtown Improvement District Advisory Board for the respective terms  
as indicated:

Gary West - Area D (Replacing Theodore Cook)  
J. S. West Co.  
9th & "H" Street  
Modesto, California  
(Term ending 3/28/77)

Eric Rowe - Area D (Replacing Ray Langley)  
Sutton Shoe Store  
1100 Kansas Avenue  
Modesto, California  
(Term ending 3/28/79)

Dennis Wilson - Area H (Replacing Willard Thomas)  
Mid-Valley Engineering  
715 - 13th Street  
Modesto, California  
(Term ending 3/28/76)

Lew Franklin, Jr. - Area H (Replacing Cleveland  
Franklin & Downs Stockton)  
704 - 12th Street  
Modesto, California  
(Term ending 3/28/79)

Dirk Hoek - Area G (Replacing Earl Egolf)  
Appraiser  
1012 - 16th Street  
Modesto, California  
(Term ending 3/28/79)

SECTION 2. The City Clerk is hereby directed to transmit a copy  
of this resolution to the newly appointed members of the Downtown Im-  
provement District Advisory Board and the Secretary thereof.

The foregoing resolution was introduced at a regular meeting of  
the Council of the City of Modesto held on the 11th day of August,  
1975, by Councilmember Siefkin, who moved its adoption, which motion

being duly seconded by Councilmember Dunlap, was upon roll call carried and the resolution adopted by the following vote:

AYES: Councilmembers: Dunlap, Elliott, Kullijian, Mensinger,  
Newton, Siefkin, Mayor Davies

NOES: Councilmembers: None

ABSENT: Councilmembers: None

ATTEST: Pauline P. Stanley  
PAULINE P. STANLEY  
Acting City Clerk

MODESTO CITY COUNCIL  
RESOLUTION NO. 75-833

A RESOLUTION APPOINTING MEMBERS TO THE CITIZENS HOUSING AND COMMUNITY DEVELOPMENT COMMITTEE FOR TERMS TO BE DETERMINED LATER

BE IT RESOLVED by the Council of the City of Modesto that the following people are hereby appointed to the Citizens Housing and Community Development Committee for terms to be determined later:

Robert T. Elliott, Ed. D. (Chairman) Phillip E. Newton  
622 Chabot Avenue 212 Longfellow Ave.  
Modesto, CA 95354 Modesto, CA 95351

William Ulm Laurence B. Martin  
5500 Maze Blvd. 3960 Pelandale  
Modesto, CA 95351 Modesto, CA 95350

Julius Manrique Ray Ewing  
2506 Ridgewood Ct. 625 Mamilane  
Modesto, CA 95350 Modesto, CA 95351

Harry Kullijian Bessie Bresciani  
1113 E. Rumble Rd. P. O. Box 2528  
Modesto, CA 95350 Modesto, CA 95351

The foregoing resolution was introduced at a regular meeting of the Council of the City of Modesto held on the 11th day of August, 1975, by Councilmember Dunlap, who moved its adoption, which motion being duly seconded by Councilmember Siefkin, was upon roll call carried and the resolution adopted by the following vote:

AYES: Councilmembers: Dunlap, Elliott, Kullijian, Mensinger,  
Newton, Siefkin, Mayor Davies

NOES: Councilmembers: None

ABSENT: Councilmembers: None

ATTEST: Pauline P. Stanley  
PAULINE P. STANLEY  
Acting City Clerk

MODESTO CITY COUNCIL  
RESOLUTION NO. 75-834

A RESOLUTION APPOINTING MEMBERS TO THE HOUSING MAINTENANCE AND COUNSELING SUBCOMMITTEE OF THE CITIZENS HOUSING AND COMMUNITY DEVELOPMENT COMMITTEE FOR TERMS TO BE DETERMINED LATER

BE IT RESOLVED by the Council of the City of Modesto that the following people are hereby appointed to the Housing Maintenance and Counseling Subcommittee of the Citizens Housing and Community Development Committee for terms to be determined later:

Harry Kullijian (Chairman)  
1113 E. Rumble Rd.  
Modesto, CA 95350

Charles Jolitz  
804 Carmel Drive  
Modesto, CA 95354

Wesley Jones  
1425 Morene  
Modesto, CA 95355

Bart Bennett  
1026 McHenry Ave.  
Modesto, CA 95350

Walter Thompson  
Housing Authority of the County of Stanislaus  
P. O. Box 3928  
Modesto, CA 95352

The foregoing resolution was introduced at a regular meeting of the Council of the City of Modesto held on the 11th day of August, 1975, by Councilmember Siefkin, who moved its adoption, which motion being duly seconded by Councilmember Dunlap, was upon roll call carried and the resolution adopted by the following vote:

AYES: Councilmembers: Dunlap, Elliott, Kullijian, Mensinger,  
Newton, Siefkin, Mayor Davies

NOES: Councilmembers: None

ABSENT: Councilmembers: None

ATTEST: Pauline P. Stanley  
PAULINE P. STANLEY  
Acting City Clerk

MODESTO CITY COUNCIL  
RESOLUTION NO. 75-835

A RESOLUTION APPOINTING MEMBERS TO THE REHABILITATION LOAN POOL SUB-COMMITTEE OF THE CITIZENS HOUSING AND COMMUNITY DEVELOPMENT COMMITTEE FOR TERMS TO BE DETERMINED LATER

BE IT RESOLVED by the Council of the City of Modesto that the following people are hereby appointed to the Rehabilitation Loan Pool Subcommittee of the Citizens Housing and Community Development Committee for terms to be determined later:

Bessie Bresciani (Chairman)  
P. O. Box 2528  
Modesto, CA 95351

Peggy Mensinger  
1320 Magnolia  
Modesto, CA 95350

Leon Zimmerman  
624 Mayflower St.  
Modesto, CA 95350

Elwood Walstrom  
404 King Richard Lane  
Modesto, CA 95350

Gordon Nutson  
1706 Waverly Dr.  
Modesto, CA 95351

The foregoing resolution was introduced at a regular meeting of the Council of the City of Modesto held on the 11th day of August, 1975, by Councilmember Newton, who moved its adoption, which motion being duly seconded by Councilmember Dunlap, was upon roll call carried and the resolution adopted by the following vote:

AYES: Councilmembers: Dunlap, Elliott, Kullijian, Mensinger,  
Newton, Siefkin, Mayor Davies

NOES: Councilmembers: None

ABSENT: Councilmembers: None

ATTEST: Pauline P. Stanley  
PAULINE P. STANLEY  
Acting City Clerk

MODESTO CITY COUNCIL  
RESOLUTION NO. 75-836

A RESOLUTION REFERRING THE REQUEST OF KINGS COUNTY TRUCK LINES FOR ABANDONMENT OF N STREET BETWEEN WASHINGTON AND 8TH STREETS TO THE PLANNING COMMISSION FOR REPORT AND RECOMMENDATION

BE IT RESOLVED by the Council of the City of Modesto that the request of Kings County Truck Lines for abandonment of "N" Street between Washington and 8th Streets is hereby referred to the Planning Commission for report and recommendation.

The foregoing resolution was introduced at a regular meeting of the Council of the City of Modesto held on the 18th day of August, 1975, by Councilmember Dunlap, who moved its adoption, which motion being duly seconded by Councilmember Siefkin, was upon roll call carried and the resolution adopted by the following vote:

AYES: Councilmembers: Dunlap, Elliott, Kullijian, Mensinger,  
Siefkin, Mayor Davies

NOES: Councilmembers: None

ABSENT: Councilmembers: Newton

ATTEST: W. T. Chynoweth  
W. T. CHYNOWETH, City Clerk

MODESTO CITY COUNCIL  
RESOLUTION NO. 75-837

A RESOLUTION SETTING TIME AND PLACE FOR HEARING APPEAL BY SIGN DESIGNS, INC. TO BOARD OF ZONING ADJUSTMENT FINDING THAT A 48 SQUARE FOOT SIGN AT 1500 McHENRY IS ILLEGAL

BE IT HEREBY RESOLVED by the Council of the City of Modesto that September 8, 1975 , at 7:30 P.M. in the Council Chambers, City Hall, 801 Eleventh Street, Modesto, California is hereby set as the time and place for consideration of appeal by Sign Designs, Inc. to Board of Zoning Adjustment finding that a 48 square foot sign at 1500 McHenry is illegal.

The foregoing resolution was introduced at a regular meeting of the Council of the City of Modesto held on the 18th day of August , 1975, by Councilman Dunlap , who moved its adoption, which motion being duly seconded by Councilman Siefkin , was upon roll call carried and the resolution adopted by the following vote:

AYES: Councilmen: Dunlap, Elliott, Kullijian, Mensinger,  
Siefkin, Mayor Davies

NOES: Councilmen: None

ABSENT: Councilmen: Newton

ATTEST:

  
W. T. CHYNOWETH, City Clerk

MODESTO CITY COUNCIL  
RESOLUTION NO. 75-838

A RESOLUTION ACCEPTING THE CONSTRUCTION OF WATERLINES ON SHERWOOD AVENUE BETWEEN WOODROW AND STANDIFORD (Joe Martin)

WHEREAS, a report has been filed by the Director of Public Works that the construction of Waterlines on Sherwood Avenue between Woodrow and Standiford has been completed by Joe Martin

in accordance with the contract agreement dated June 23, 1975.


NOW, THEREFORE, BE IT RESOLVED that the construction of Waterlines on Sherwood Avenue between Woodrow and Standiford be accepted from said contractor, Joe Martin

that notice of completion be filed with the Recorder of Stanislaus County and that payment of amounts due in the amount of \$2,991.10 as provided in the contract, be authorized.

The foregoing resolution was introduced at a regular meeting of the Council of the City of Modesto held on the 18th day of August, 1975, by Councilman Dunlap, who moved its adoption, which motion being duly seconded by Councilman Siefkin, was upon roll call carried and the resolution adopted by the following vote:

AYES: Councilmen: Dunlap, Elliott, Kullijian, Mensinger, Siefkin, Mayor Davies  
NOES: Councilmen: None  
ABSENT: Councilmen: Newton

ATTEST:

  
W. T. CHYNOWETH, City Clerk

MODESTO CITY COUNCIL  
RESOLUTION NO. 75-839

A RESOLUTION APPROVING PLANS AND SPECIFICATIONS AND AUTHORIZING CALL FOR BIDS FOR CONSTRUCTION OF LITTLE JOHN CREEK BRIDGE AT THOUSAND OAKS PARK

BE IT HEREBY RESOLVED by the Council of the City of Modesto as follows:

SECTION 1. The plans and specifications for Little John Creek Bridge at Thousand Oaks Park copies of which are on file, are hereby accepted and approved.


SECTION 2. The City Clerk is hereby authorized to call for public competitive sealed bids for the above named project, to be opened in the office of the City Clerk, 801 11th Street, in the City of Modesto, on September 2, 1975 at 11:15 A.M. and the City Clerk is hereby directed to give notice inviting such sealed bids in the time, form, and manner provided by law.

SECTION 3. After the bids are opened, they shall be tabulated and analyzed and a report submitted to the Council at its next regular meeting.

The foregoing resolution was introduced at a regular meeting of the Council of the City of Modesto held on the 18th day of August, 1975, by Councilmember Dunlap, who moved its adoption, which motion being duly seconded by Councilmember Siefkin, was upon roll call carried and the resolution adopted by the following vote:

AYES:	Councilmembers:	Dunlap, Elliott, Kullijian, Mensinger, Siefkin, Mayor Davies
NOES:	Councilmembers:	None
ABSENT:	Councilmembers:	Newton

ATTEST:

  
W. T. CHYNOWETH, City Clerk

MODESTO CITY COUNCIL  
RESOLUTION NO. 75-840

A RESOLUTION APPROVING PLANS AND SPECIFICATIONS AND AUTHORIZING CALL FOR BIDS FOR CONSTRUCTION OF WATERLINES IN WOODGLEN PARK NO. 1

BE IT HEREBY RESOLVED by the Council of the City of Modesto as follows:

SECTION 1. The plans and specifications for construction of Waterlines in Woodglen Park No. 1

copies of which are on file, are hereby accepted and approved.

SECTION 2. The City Clerk is hereby authorized to call for public competitive sealed bids for the above named project, to be opened in the office of the City Clerk, 801 11th Street, in the City of Modesto, on September 2, 1975 at 11:10 A.M. and the City Clerk is hereby directed to give notice inviting such sealed bids in the time, form, and manner provided by law.

SECTION 3. After the bids are opened, they shall be tabulated and analyzed and a report submitted to the Council at its next regular meeting.

The foregoing resolution was introduced at a regular meeting of the Council of the City of Modesto held on the 18th day of August, 1975, by Councilmember Dunlap, who moved its adoption, which motion being duly seconded by Councilmember Siefkin, was upon roll call carried and the resolution adopted by the following vote:

AYES:	Councilmembers:	Dunlap, Elliott, Kullijian, Mensinger, Siefkin, Mayor Davies
NOES:	Councilmembers:	None
ABSENT:	Councilmembers:	Newton

ATTEST:

  
W. T. CHYNOWETH, City Clerk

MODESTO CITY COUNCIL  
RESOLUTION NO. 75-841

A RESOLUTION APPROVING PLANS AND SPECIFICATIONS AND AUTHORIZING CALL FOR BIDS FOR FURNISHING AUTOMOTIVE EQUIPMENT - (3) LIGHT UTILITY PICKUPS, (1) COMPACT 2-DOOR SEDAN, (6)  $\frac{1}{2}$  TON PICKUPS, (8) VARIOUS SIZED DUMP TRUCKS, (2) CAB AND CHASSIS, (2) CREW CAB TRUCKS AND (1) GVW PICKUP

BE IT HEREBY RESOLVED by the Council of the City of Modesto as follows:

SECTION 1. The plans and specifications for furnishing automotive equipment - (3) light utility pickups, (1) compact 2-door sedan, (6)  $\frac{1}{2}$  ton pickups, (8) various sized dump trucks, (2) cab and chassis, (2) crew cab trucks and (1) GVW pickup copies of which are on file, are hereby accepted and approved.

SECTION 2. The City Clerk is hereby authorized to call for public competitive sealed bids for the above named project, to be opened in the office of the City Clerk, 801 11th Street, in the City of Modesto, on October 7, 1975 at 2:00 P.M. and the City Clerk is hereby directed to give notice inviting such sealed bids in the time, form, and manner provided by law.

SECTION 3. After the bids are opened, they shall be tabulated and analyzed and a report submitted to the Council at its next regular meeting.

The foregoing resolution was introduced at a regular meeting of the Council of the City of Modesto held on the 18th day of August, 1975, by Councilmember Dunlap, who moved its adoption, which motion being duly seconded by Councilmember Siefkin, was upon roll call carried and the resolution adopted by the following vote:

AYES: Councilmembers: Dunlap, Elliott, Kullijian, Mensinger, Siefkin, Mayor Davies  
NOES: Councilmembers: None  
ABSENT: Councilmembers: Newton

ATTEST:

  
W. T. CHYNOWETH, City Clerk

MODESTO CITY COUNCIL  
RESOLUTION NO. 75-842

A RESOLUTION ACCEPTING THE BID OF R & R CONSTRUCTION CO. FOR CONSTRUCTION OF WATERLINES IN WESSON ESTATES NO. 2

WHEREAS, Resolution No. 75-774 , adopted by the Council of the City of Modesto on July 28, 1975 , approved the plans and specifications for the construction of Waterlines in Wesson Estates No. 2

and authorized the calling for bids, and

WHEREAS, the bids received for the construction of Waterlines in Wesson Estates No. 2 were opened at 11:00 A.M. on August 12, 1975 and later tabulated by the Director of Public Works for the consideration of the Council, and

WHEREAS, the Director of Public Works has recommended that the bid of R & R Construction Co. in the amount of \$12,315.00

be accepted as the lowest responsible bid.

NOW, THEREFORE, BE IT RESOLVED by the Council of the City of Modesto that the bid of R & R Construction Co. in the amount of \$12,315.00

be accepted and the execution of a contract for the completion of the project by the City's designated officials be authorized.

The foregoing resolution was introduced at a regular meeting of the Council of the City of Modesto held on the 18th day of August, 1975, by Councilmember Dunlap , who moved its adoption, which motion being duly seconded by Councilmember Siefkin , was upon roll call carried and the resolution adopted by the following vote:

AYES: Councilmembers: Dunlap, Elliott, Kullijian, Mensinger, Siefkin, Mayor Davies  
NOES: Councilmembers: None  
ABSENT: Councilmembers: Newton

ATTEST:

  
W. T. CHYNOWETH, City Clerk

MODESTO CITY COUNCIL  
RESOLUTION NO. 75-843

A RESOLUTION APPROVING SUBMITTAL OF APPLICATIONS TO STANISLAUS AREA ASSOCIATION OF GOVERNMENTS (SAAG) FOR THE MOTORIZED FACILITY GRANT AND TRANSPORTATION PLANNING GRANT

BE IT RESOLVED by the Council of the City of Modesto that submittal of the following applications to Stanislaus Area Association of Governments (SAAG) is hereby approved:

Non-Motorized Facility Grant (for bike facilities)	\$14,000.00
Transportation Planning Grant (for developing the Urban Trails Plan)	9,980.00


The foregoing resolution was introduced at a regular meeting of the Council of the City of Modesto held on the 18th day of August, 1975, by Councilmember Dunlap, who moved its adoption, which motion being duly seconded by Councilmember Siefkin, was upon roll call carried and the resolution adopted by the following vote:

AYES: Councilmembers: Dunlap, Elliott, Kullijian, Mensinger, Siefkin, Mayor Davies

NOES: Councilmembers: None

ABSENT: Councilmembers: Newton

ATTEST:

  
W. T. CHYNOWETH, City Clerk

MODESTO CITY COUNCIL  
RESOLUTION NO. 75-844

LEASE

A RESOLUTION APPROVING/AGREEMENT BETWEEN THE CITY OF MODESTO AND  
SAFECO TITLE INSURANCE COMPANY FOR PROPERTY AT 920 - 12TH STREET

BE IT HEREBY RESOLVED by the Council of the City of Modesto  
lease  
that the/agreement between the City of Modesto and SAFECO Title  
Insurance Company  
for property at 920 - 12th Street to provide facility for census  
crew (Two-month period beginning August 25, 1975 at \$1,600 Per month)  
be, and it is hereby approved.

BE IT FURTHER RESOLVED that the execution of said/agreement  
lease  
by the designated city officials be authorized.

The foregoing resolution was introduced at a regular meeting  
of the Council of the City of Modesto held on the 18th day of  
August , 1975 , by Councilmember Kullijian , who moved  
its adoption, which motion being duly seconded by Councilmember  
Elliott , was upon roll call carried and the resolution adopted  
by the following vote:

AYES: Councilmembers: Dunlap, Elliott, Kullijian, Newton,  
Mayor Davies  
NOES: Councilmembers: Mensinger, Siefkin  
ABSENT: Councilmembers: None

ATTEST:

  
W. T. CHYNOWETH, City Clerk

MODESTO CITY COUNCIL  
RESOLUTION NO. 75-845

GRANT

A RESOLUTION APPROVING/AGREEMENT BETWEEN THE CITY OF MODESTO AND STATE OF CALIFORNIA, DEPARTMENT OF TRANSPORTATION, DIVISION OF AERONAUTICS, FOR ASSISTANCE FOR AIRPORT CLEAR ZONE LAND ACQUISITION PURCHASE COSTS

BE IT HEREBY RESOLVED by the Council of the City of Modesto that the <sup>grant</sup>/agreement between the City of Modesto and State of California, Department of Transportation, Division of Aeronautics for assistance for airport clear zone land acquisition purchase costs

be, and it is hereby approved.

BE IT FURTHER RESOLVED that the execution of said <sup>grant</sup>/agreement by the designated city officials be authorized.

The foregoing resolution was introduced at a regular meeting of the Council of the City of Modesto held on the 18th day of August, 1975, by Councilmember Dunlap, who moved its adoption, which motion being duly seconded by Councilmember Siefkin, was upon roll call carried and the resolution adopted by the following vote:

AYES: Councilmembers: Dunlap, Elliott, Kullijian, Mensinger, Siefkin, Mayor Davies  
NOES: Councilmembers: None  
ABSENT: Councilmembers: Newton

ATTEST:

  
W. T. CHYNOWETH, City Clerk

MODESTO CITY COUNCIL  
RESOLUTION NO. 75-846

A RESOLUTION TRANSFERRING FOUR THOUSAND, THREE HUNDRED FORTY-FOUR AND NO/100THS (\$4,344.00) DOLLARS FROM THE SPECIAL FUND FOR CAPITAL OUTLAYS (FUND NO. 321) OF THE CITY OF MODESTO TO THE SPECIAL AVIATION FUND (FUND NO. 306).

WHEREAS, the sum of Four Thousand, Three Hundred Forty-Four and no/100ths (\$4,344.00) Dollars is available in the General Reserve of the Special Fund for Capital Outlays (Fund No. 321), and

WHEREAS, said sum will not be required for operating costs of the City during the 1975-76 fiscal year, and

WHEREAS, the Council desires to transfer said sum to the Special Aviation Fund (Fund No. 306) to be utilized for meeting matching requirements of a State of California grant offer for clear zone land acquisition,

NOW, THEREFORE, BE IT RESOLVED by the Council of the City of Modesto that the sum of Four Thousand, Three Hundred Forty-Four and no/100ths (\$4,344.00) Dollars be and is hereby transferred from the General Reserve of the Special Fund for Capital Outlays (Fund No. 321) to the Special Aviation Fund (Fund No. 306).

BE IT FURTHER RESOLVED that said amount be appropriated in the account Inter-fund Transfers Out (Account No. 940) of the Special Aviation Fund (Fund No. 306).

BE IT FURTHER RESOLVED that the Director of Finance is hereby authorized to take the necessary steps to implement the provisions of this resolution.

The foregoing resolution was introduced at a regular meeting of the Council of the City of Modesto held on the 18th day of August, 1975, by Councilmember Dunlap, who moved its adoption, which motion being duly seconded by Councilmember Siefkin, was upon roll call carried and the resolution adopted by the following vote:

AYES: Councilmembers: Dunlap, Elliott, Kullijian, Mensinger,  
Siefkin, Mayor Davies

NOES: Councilmembers: None

ABSENT: Councilmembers: Newton

ATTEST:

  
W. T. CHYNOWETH, City Clerk

(SEAL)

APPROVED AS TO FORM:

By   
ELWYN L. JOHNSON, City Attorney

MODESTO CITY COUNCIL  
RESOLUTION NO. 75-847  
LETTER

A RESOLUTION APPROVING/AGREEMENT BETWEEN THE CITY OF MODESTO AND  
STONE BROS. & ASSOCIATES TO RETAIN CASH DEPOSIT AND EXTEND DEAD-  
LINE FOR ADDITIONAL ROCK WELL IN SYLVAN MEADOWS SUBDIVISION

BE IT HEREBY RESOLVED by the Council of the City of Modesto  
letter  
that the/agreement between the City of Modesto and Stone Bros. &  
Associates

~~for~~ to retain cash deposit and extend deadline for additional rock  
well in Sylvan Meadows Subdivision to August 1, 1976

be, and it is hereby approved.

BE IT FURTHER RESOLVED that the execution of said/agreement  
letter  
by the designated city officials be authorized.

The foregoing resolution was introduced at a regular meeting  
of the Council of the City of Modesto held on the 18th day of  
August , 1975, by Councilmember Dunlap , who moved  
its adoption, which motion being duly seconded by Councilmember  
Siefkin , was upon roll call carried and the resolution adopted  
by the following vote:

AYES:	Councilmembers:	Dunlap, Elliott, Kullijian, Mensinger, Siefkin, Mayor Davies
NOES:	Councilmembers:	None
ABSENT:	Councilmembers:	Newton

ATTEST:

  
W. T. CHYNOWETH, City Clerk

MODESTO CITY COUNCIL  
RESOLUTION NO. 75-848

A RESOLUTION ADOPTING A STREET NUMBERING POLICY FOR THE CITY OF MODESTO.

WHEREAS, Chapter 5 of Title IV of the Modesto Municipal Code provides that each building or group of buildings in the City of Modesto shall be assigned a number or numbers in accordance with a street numbering policy to be adopted from time to time by the City Council by resolution, and

WHEREAS, the City Council desires to adopt a street numbering policy in accordance with the provisions of said Chapter 5 of Title IV of the Modesto Municipal Code,

NOW, THEREFORE, BE IT RESOLVED by the Council of the City of Modesto that the following Standards are hereby adopted as the street numbering policy for the City of Modesto:

STANDARDS

1. Odd numbers shall be assigned to properties on the northerly and westerly sides of any street and even numbers shall be assigned to properties on the southerly or easterly sides of any street. However, in those areas where existing numbers have been assigned and utilized contrary to the preceding standard, the existing number sequence may be extended as necessary to allow reasonable conversion to the standard.
2. Street numbers for residential properties shall be assigned in accordance with the following standards:
  - (a) A separate street number shall be assigned for each dwelling unit when a lot or parcel of land is occupied by a one-family or two-family structure.
  - (b) When a lot or parcel of land is occupied by one or more structures containing 1 or more dwelling units per structure a separate street number may be assigned to each structure or, at the option of the property owner, a single number may be assigned to the entire residential complex. In either case, the property owner shall assign letter or numerical suffixes to each dwelling unit.
  - (c) When a structure contains more than one dwelling unit and has a frontage on more than one public street a street number may be assigned for each street frontage.
  - (d) For the purpose of assigning street numbers, attached wall dwelling units, even though under separate ownerships, shall be considered a single structure.
  - (e) A single street number based on the principal street frontage may be assigned to mobilehome parks with unit number suffixes to be assigned by the park management, or, at the option of the park management, a street number may be assigned by the City for each mobilehome space based on approved private street names.

3. Street numbers for nonresidential properties shall be assigned in accordance with the following standards:

- (a) A single street number shall be assigned for all nonresidential development on a lot or parcel of land. If a nonresidential lot or parcel of land has more than one street frontage the assigned street number may be based on either street at the option of the property owner.
- (b) If a nonresidential lot or parcel of land is developed with more than one business or firm, the property owner shall assign letter or numerical suffixes to each business or firm.

BE IT FURTHER RESOLVED that this resolution shall go into effect and be in full force and operation on and after the effective date of Ordinance No. 1465 -C.S.

The foregoing resolution was introduced at a regular meeting of the Council of the City of Modesto held on the 18th day of August, 1975, by Councilmember Kullijian, who moved its adoption, which motion being duly seconded by Councilmember Dunlap, was upon roll call carried and the resolution adopted by the following vote:

AYES: Councilmembers: Dunlap, Elliott, Kullijian, Mensinger,  
Newton, Siefkin, Mayor Davies

NOES: Councilmembers: None

ABSENT: Councilmembers: None

ATTEST:

W. T. Chynoweth  
W. T. CHYNOWETH, City Clerk

(SEAL)

APPROVED AS TO FORM:

By

Elwyn L. Johnson  
ELWYN L. JOHNSON, City Attorney

MODESTO CITY COUNCIL  
RESOLUTION NO. 75-849

A RESOLUTION NAMING THE UNNAMED STREET THAT RUNS EAST FROM COFFEE ROAD 530 FEET NORTH OF SYLVAN AVENUE, "HAIG WAY".

WHEREAS, the Planning Commission has received a request from Mid Valley Engineering that the street running east from Coffee Road 530 feet north of Sylvan Avenue be named Haig Way, and

WHEREAS, the request has been referred to all interested city departments, the Post Office Department, and other local agencies and no objections to said name have been received, and

WHEREAS, it is desirable that said street be officially named for mapping and record purposes, and

WHEREAS, Section 34091.1 of the Government Code of the State of California provides that whenever the legislative body finds that a name should be adopted and applied to any city street, or that the existing name of any city street should be changed, the legislative body may adopt a resolution designating a name for, or change of name of, such street, and

WHEREAS, the Stanislaus County Planning Department has found no existing conflict of name with existing street names, and

WHEREAS, the Planning Commission has recommended by Resolution No. 75-115, adopted August 5, 1975, that said street running east from Coffee Road 530 feet north of Sylvan Avenue, be officially named "Haig Way",

NOW, THEREFORE, BE IT RESOLVED by the Council of the City of Modesto as follows:

1. That the street running east from Coffee Road 530 feet north of Sylvan Avenue, be officially named "Haig Way".
2. That the Director of Parking and Traffic be directed to erect street name signs accordingly.
3. That the City Clerk be directed to record a certified copy of this resolution with the Recorder of Stanislaus County, and transmit a copy of this resolution to the Board of Supervisors, the County Clerk, and the County Surveyor of Stanislaus County.

The foregoing resolution was introduced at a regular meeting of the Council of the City of Modesto held on the 18th day of August, 1975, by Council-

member Dunlap, who moved its adoption, which motion being duly seconded by Councilmember Siefkin, was upon roll call carried and the resolution adopted by the following vote:

AYES: Councilmembers: Dunlap, Elliott, Kullijian, Mensinger, Siefkin, Mayor Davies

NOES: Councilmembers: None

ABSENT: Councilmembers: Newton

ATTEST:

*W. T. Chynoweth*  
W. T. CHYNOWETH, City Clerk

(SEAL)

APPROVED AS TO FORM:

By

*Elwyn L. Johnson*  
ELWYN L. JOHNSON, City Attorney

MODESTO CITY COUNCIL  
RESOLUTION NO. 75- 850

A RESOLUTION NAMING THE UNNAMED STREET THAT RUNS NORTH FROM SYLVAN AVENUE 530 FEET EAST OF COFFEE ROAD, "ISABEL DRIVE".

WHEREAS, the Planning Commission has received a request from Mid Valley Engineering that the street running north from Sylvan Avenue 530 feet east of Coffee Road be named Isabel Drive, and

WHEREAS, the request has been referred to all interested city departments, the Post Office Department, and other local agencies and no objections to said name have been received, and

WHEREAS, it is desirable that said street be officially named for mapping and record purposes, and

WHEREAS, Section 34091.1 of the Government Code of the State of California provides that whenever the legislative body finds that a name should be adopted and applied to any city street, or that the existing name of any city street should be changed, the legislative body may adopt a resolution designating a name for, or change of name of, such street, and

WHEREAS, the Stanislaus County Planning Department has found no existing conflict of name with existing street names, and

WHEREAS, the Planning Commission has recommended by Resolution No. 75-115, adopted August 5, 1975, that said street running north from Sylvan Avenue 530 feet east of Coffee Road, be officially named "Isabel Drive",

NOW, THEREFORE, BE IT RESOLVED by the Council of the City of Modesto as follows:

1. That the street running north from Sylvan Avenue 530 feet east of Coffee Road be officially named "Isabel Drive".
2. That the Director of Parking and Traffic be directed to erect street name signs accordingly.
3. That the City Clerk be directed to record a certified copy of this resolution with the Recorder of Stanislaus County, and transmit a copy of this resolution to the Board of Supervisors, the County Clerk, and the County Surveyor of Stanislaus County.

The foregoing resolution was introduced at a regular meeting of the Council of the City of Modesto held on the 18th day of August, 1975, by Council-

member Dunlap, who moved its adoption, which motion being duly seconded by Councilmember Siefkin, was upon roll call carried and the resolution adopted by the following vote:

AYES: Councilmembers: Dunlap, Elliott, Kullijian, Mensinger, Siefkin, Mayor Davies

NOES: Councilmembers: None

ABSENT: Councilmembers: Newton

ATTEST: *W. T. Chynoweth*  
W. T. CHYNOWETH, City Clerk

(SEAL)

APPROVED AS TO FORM:

By *Elwyn K. Johnson*  
ELWYN K. JOHNSON, City Attorney

MODESTO CITY COUNCIL  
RESOLUTION NO. 75-851

A RESOLUTION ACCEPTING THE CONSTRUCTION OF WATERLINES IN JEFFREY PARK (R & R Construction Co.)

WHEREAS, a report has been filed by the Director of Public Works that the construction of Waterlines in Jeffrey Park has been completed by R & R Construction Co.

in accordance with the contract agreement dated April 7, 1975.

NOW, THEREFORE, BE IT RESOLVED that the construction of Waterlines in Jeffrey Park be accepted from said contractor, R & R Construction Co.

that notice of completion be filed with the Recorder of Stanislaus County and that payment of amounts due in the amount of \$2,432.00 as provided in the contract, be authorized.

The foregoing resolution was introduced at a regular meeting of the Council of the City of Modesto held on the 25th day of August, 1975, by Councilman Dunlap, who moved its adoption, which motion being duly seconded by Councilman Newton, was upon roll call carried and the resolution adopted by the following vote:

AYES: Councilmen: Dunlap, Elliott, Kullijian, Mensinger, Newton, Siefkin, Mayor Davies

NOES: Councilmen: None

ABSENT: Councilmen: None

ATTEST:   
W. T. CHYNOWETH, City Clerk

MODESTO CITY COUNCIL  
RESOLUTION NO. 75-852

A RESOLUTION APPROVING PLANS AND SPECIFICATIONS AND AUTHORIZING CALL FOR BIDS FOR CONSTRUCTION OF ODOR CONTROL ADDITION TO EMERALD AVENUE LIFT STATION

BE IT HEREBY RESOLVED by the Council of the City of Modesto as follows:

SECTION 1. The plans and specifications for construction of Odor Control Addition to Emerald Avenue Lift Station copies of which are on file, are hereby accepted and approved.

SECTION 2. The City Clerk is hereby authorized to call for public competitive sealed bids for the above named project, to be opened in the office of the City Clerk, 801 11th Street, in the City of Modesto, on September 10, 1975 at 11:00 A.M. and the City Clerk is hereby directed to give notice inviting such sealed bids in the time, form, and manner provided by law.

SECTION 3. After the bids are opened, they shall be tabulated and analyzed and a report submitted to the Council at its next regular meeting.

The foregoing resolution was introduced at a regular meeting of the Council of the City of Modesto held on the 25th day of August, 1975, by Councilmember Dunlap, who moved its adoption, which motion being duly seconded by Councilmember Newton, was upon roll call carried and the resolution adopted by the following vote:

AYES: Councilmembers: Dunlap, Elliott, Kullijian, Mensinger,  
Newton, Siefkin, Mayor Davies

NOES: Councilmembers: None

ABSENT: Councilmembers: None

ATTEST:

  
W. T. CHYNOWETH, City Clerk

MODESTO CITY COUNCIL  
RESOLUTION NO. 75-853

A RESOLUTION APPROVING PLANS AND SPECIFICATIONS AND AUTHORIZING CALL FOR BIDS FOR CONSTRUCTION OF WATERLINES FOR PARK PLACE NO. 1, SYLVAN SQUARE, AND WYCLIFFE HEIGHTS NO. 1

BE IT HEREBY RESOLVED by the Council of the City of Modesto as follows:

SECTION 1. The plans and specifications for construction of Waterlines for Park Place No. 1, Sylvan Square, and Wycliffe Heights No. 1 copies of which are on file, are hereby accepted and approved.

SECTION 2. The City Clerk is hereby authorized to call for public competitive sealed bids for the above named project, to be opened in the office of the City Clerk, 801 11th Street, in the City of Modesto, on September 10, 1975 at 11:10 A.M. and the City Clerk is hereby directed to give notice inviting such sealed bids in the time, form, and manner provided by law.

SECTION 3. After the bids are opened, they shall be tabulated and analyzed and a report submitted to the Council at its next regular meeting.

The foregoing resolution was introduced at a regular meeting of the Council of the City of Modesto held on the 25th day of August, 1975, by Councilmember Dunlap, who moved its adoption, which motion being duly seconded by Councilmember Newton, was upon roll call carried and the resolution adopted by the following vote:

AYES: Councilmembers: Dunlap, Elliott, Kullijian, Mensinger,  
Newton, Siefkin, Mayor Davies

NOES: Councilmembers: None

ABSENT: Councilmembers: None

ATTEST:   
W. T. CHYNOWETH, City Clerk

MODESTO CITY COUNCIL  
RESOLUTION NO. 75-854

A RESOLUTION ACCEPTING THE BID OF JOE MARTIN FOR CONSTRUCTION OF CARVER VILLAGE NO. 2 WATERLINES

WHEREAS, Resolution No. 75-798 , adopted by the Council of the City of Modesto on August 4, 1975 , approved the plans and specifications for the construction of Carver Village No. 2 Waterlines

and authorized the calling for bids, and

WHEREAS, the bids received for the construction of Carver Village No. 2 Waterlines were opened at 11:00 A.M. on August 19, 1975 and later tabulated by the Director of Public Works for the consideration of the Council, and

WHEREAS, the Director of Public Works has recommended that the bid of Joe Martin in the amount of \$49,195.50 be accepted as the lowest responsible bid.

NOW, THEREFORE, BE IT RESOLVED by the Council of the City of Modesto that the bid of Joe Martin in the amount of \$49,195.50 be accepted and the execution of a contract for the completion of the project by the City's designated officials be authorized.

The foregoing resolution was introduced at a regular meeting of the Council of the City of Modesto held on the 25th day of August, 1975, by Councilmember Dunlap , who moved its adoption, which motion being duly seconded by Councilmember Newton , was upon roll call carried and the resolution adopted by the following vote:

AYES: Councilmembers: Dunlap, Elliott, Kullijian, Mensinger, Newton, Siefkin, Mayor Davies

NOES: Councilmembers: None

ABSENT: Councilmembers: None

ATTEST:

  
W. T. CHYNOWETH, City Clerk

MODESTO CITY COUNCIL  
RESOLUTION NO. 75-855

A RESOLUTION DECLARING THAT A MAJORITY PROTEST HAS NOT BEEN MADE AGAINST THE ANNEXATION OF CERTAIN UNINHABITED TERRITORY TO THE CITY OF MODESTO KNOWN AS THE AMENDED MC HENRY-UNION ADDITION AND DECLARING THE INTENTION OF THE COUNCIL TO PROCEED WITH THE ANNEXATION OF SAID TERRITORY.

WHEREAS, pursuant to the provisions of the Annexation of Uninhabited Territory Act of 1939, as amended (Government Code Sections 35300 et seq.), a petition signed by owners of not less than one-fourth (1/4) of the land by area and by assessed value as shown on the last equalized assessment roll of the County of Stanislaus in the territory designated as the McHenry-Union Addition was filed with the Council of the City of Modesto on May 14, 1974, requesting annexation of said territory to said City, and

WHEREAS, prior to the filing with the Council of the City of Modesto of said petition the matter of the proposed annexation to the City of Modesto of said territory was considered by the Stanislaus County Local Agency Formation Commission and said Stanislaus County Local Agency Formation Commission did on June 21, 1974, approve the annexation of said uninhabited territory to the City of Modesto pursuant to the provisions of the Government Code, and

WHEREAS, on May 19, 1975, the Council of the City of Modesto adopted Modesto City Council Resolution No. 75-574 setting July 7, 1975, at 4:00 p.m. as the date and time for a public hearing to consider said petition and any protests to the proposed annexation, and

WHEREAS, on June 20, 1975, the matter of the proposed annexation was again considered by the Stanislaus County Local Agency Formation Commission on a request by the City of Modesto for a one year time extension in which to complete the proposed annexation, and

WHEREAS, on June 20, 1975, the Stanislaus County Local Agency Formation Commission approved said request for a one year

time extension for a portion of said proposed annexation, but excluded therefrom a substantial portion thereof consisting of 25 acres more or less which constitutes more than 5% of the land area of the proposed annexation, and

WHEREAS, the published notice for the protest hearing scheduled for July 7, 1975, showed the proposed annexation as including said acreage excluded by the Local Agency Formation Commission on June 20, 1975, and

WHEREAS, in order to meet the procedural requirements of the Government Code it was necessary for the Council of the City of Modesto to schedule a new protest hearing on the Amended McHenry-Union Addition and to have official notice of said new protest hearing published, and

WHEREAS, the City Council by Resolution No. 75-725 adopted on the 7th day of July, 1975, rescinded and cancelled the public hearing set for July 7, 1975, at 4:00 p.m. and reset said petition for hearing at the hour of 7:30 p.m. on the 25th day of August, 1975, in the Council Chambers at the City Hall, 801 Eleventh Street, in the City of Modesto, and

WHEREAS, the City Clerk has caused a copy of said Resolution No. 75-725 to be published in The Modesto Bee, a newspaper of general circulation, published in the City of Modesto and being the official newspaper of the City of Modesto and in The Ceres Courier, a newspaper of general circulation published outside the City of Modesto but in the County of Stanislaus, said publications being completed at least twenty (20) days prior to the date set for the hearing, as required by Sections 35307 and 35311 of the Government Code, and

WHEREAS, the City Clerk has given notice to all persons legally entitled thereto, in the manner required by law, and

WHEREAS, notice has been duly given of said hearing and no person owning real property within such territory appeared at said time and place to protest said annexation and no written protests have been filed prior to final adjournment of the hearing on protests to the proposed annexation,

NOW, THEREFORE, BE IT RESOLVED by the Council of the City of Modesto that it hereby declares that a majority protest against the proposed annexation of said Amended McHenry-Union Addition has not been made and hereby declares its intention to proceed with the annexation of said territory, which is more particularly described as attached hereto and made a part hereof as though set forth in full herein.

The foregoing resolution was introduced at a regular meeting of the Council of the City of Modesto held on the 25th day of August, 1975, by Councilmember Elliott, who moved its adoption, which motion being duly seconded by Councilmember Kullijian, was upon roll call carried and the resolution adopted by the following vote:

AYES: Councilmembers: Dunlap, Elliott, Kullijian, Mensinger,  
Newton, Siefkin, Mayor Davies  
NOES: Councilmembers: None  
ABSENT: Councilmembers: None

ATTEST:

W. T. Chynoweth  
W. T. CHYNOWETH, City Clerk

(SEAL)

APPROVED AS TO FORM:

By J. David Fitzsimons  
for ELWYN L. JOHNSON, City Attorney

APPROVED AS TO DESCRIPTION:

By Paul Campbell  
Public Works Department

8-15-75  
RGR

May 21, 1974

Amended June 23, 1975  
as per Local Agency  
Formation Commission

McHENRY-UNION ADDITION

All that real property in the State of California, County of Stanislaus, in the Northwest quarter of Section 9 and the Southwest quarter of Section 4, Township 3 South, Range 9 East, Mount Diablo Base and Meridian, described as follows:

Beginning at a point on the existing City Limits as established by a Northwestern corner of McHENRY-SYLVAN ADDITION (276), as per description filed October 15, 1971, as Instrument 39501, Stanislaus County Records, said point being on the Eastern line of the McHENRY-STANDIFORD ADDITION (316), as per description filed March 6, 1974, as Instrument 34748, Stanislaus County Records, said point also being on the West line of said Section 9 and the center line of 110.00 foot McHenry Avenue;

1. thence along the existing City Limits on a Northern line of said Addition (276), South  $89^{\circ} 10' 30''$  East, 447.81 feet, to a point on a Western line of Addition (276);
2. thence along said Western line, North  $00^{\circ} 53' 00''$  West, 293.33 feet, to the East-West quarter-quarter section line of the Northwest quarter of Section 9;
3. thence along said quarter-quarter section line, South  $89^{\circ} 18' 20''$  East, 2191.22 feet, to the Northeast corner of Addition (276);
4. thence leaving the existing City Limits along the North-South quarter section line, North  $00^{\circ} 51' 20''$  West, 990.64 feet;
5. thence North  $89^{\circ} 18' 20''$  West, 2584.46 feet, to the East line of 110.00 foot McHenry Avenue;
6. thence along said East line, North  $00^{\circ} 53' 00''$  West, 40.00 feet;
7. thence South  $89^{\circ} 18' 20''$  East, 317.10 feet;
8. thence North  $00^{\circ} 53' 00''$  West, 444.10 feet;
9. thence North  $89^{\circ} 18' 20''$  West, 374.39 feet, to the center line of 110.00 foot McHenry Avenue;
10. thence along said center line and West line of Section 4, South  $01^{\circ} 45' 00''$  East, 150.07 feet, to the corner common to Sections 4, 5, 8, and 9;
11. thence along the West line of Section 9 and said center line of 110.00 foot McHenry Avenue, South  $00^{\circ} 53' 00''$  East, 334.10 feet to a point on the existing City Limits as established by the Northeastern corner of NORTH McHENRY NO. 1 ADDITION (314), as per description filed February 15, 1974, as Instrument 31807, Stanislaus County Records;
12. thence along said West line and center line of 110.00 foot McHenry Avenue, and East line of said Addition (314), South  $00^{\circ} 53' 00''$  East, 824.60 feet, to a Northeastern corner of Addition (316);
13. thence along the Eastern line of Addition (316), South  $00^{\circ} 53' 00''$  East, 458.37 feet, to the point of beginning, containing 66.855 Acres, more or less.

PROJECT NO. 4

MODESTO CITY COUNCIL  
RESOLUTION NO. 75-856

A RESOLUTION ORDERING THE WORK OF CONSTRUCTION OF  
ALLEYS IN CERTAIN BLOCKS IN THE CITY OF MODESTO  
(Block No. 354 - Leon/Alturas - Western/South)

WHEREAS, Chapter 27 of Part 3 of Division 7 of Streets and Highways Code of the State of California establishes a procedure pursuant to which the construction of certain improvements may be required, and

WHEREAS, the Superintendent of Streets did, on August 7, 1975, order the construction of alleys in certain blocks in the City of Modesto, giving notice requiring the construction of such improvements; and

WHEREAS, the Superintendent of Streets did set the 25th day of August, 1975, at 7:35 o'clock P.M., in the Council Chambers, as the time and place for a hearing for the purpose of passing upon objections or protests, if any, which may be raised by the property owners or other interested persons relating to the proposed work, and

WHEREAS, the Superintendent of Streets has caused notices to be posted and mailed as required by the Streets and Highways Code; and

WHEREAS, at the time set for hearing the protests and objections to the proposed work, the said Council proceeded to hear the same.

NOW, THEREFORE, BE IT RESOLVED by the Council of the City of Modesto as follows:

SECTION 1. All protests and objections of any kind or nature whatsoever to the proposed work as set forth in the notices which are attached hereto, and incorporated by reference herein, are hereby overruled or denied.

SECTION 2. The Superintendent of Streets is hereby directed to proceed with the project as to the properties described in the attached notices in accordance with the provisions of Chapter 27, Part 3, of Division 7 of the Streets and Highways Code of the State of California.

The foregoing resolution was introduced at a regular meeting of the Council of the City of Modesto held on the 25th day of August, 1975, by Councilmember Dunlap, who moved its adoption, which motion being duly seconded by Councilmember Kullijian, was upon roll call carried and the resolution adopted by the following vote:

AYES: Councilmembers: Dunlap, Elliott, Kullijian, Mensinger,  
Newton, Siefkin, Mayor Davies

NOES: Councilmembers: None

ABSENT: Councilmembers: None

ATTEST:

  
\_\_\_\_\_  
W. T. CHYNOWETH, City Clerk

OF REQUIRED ALLEY IMPROVEMENT AND HEARING

NOTICE IS HEREBY GIVEN TO:

NAME: Dovie L. Rosa

ADDRESS: 401 Alturas Ave, Modesto, California 95351

Who is the owner of record of property described as follows:

Lot 1-2 of Block 354 of City of Modesto as per map filed December 21, 1942 in Volume 15 of Maps, Page 354, Stanislaus County Records.

(Stanislaus County Assessor's Parcel No. 002-01 102-0421-001)


That a petition signed by over sixty (60%) percent of the property owners in your block, requesting the improvement of the alley abutting your property has been filed with the City Clerk. Pursuant to the requirement of California Streets and Highways Code Section 5876 and 5879, the Superintendent of Streets of the City of Modesto hereby notifies you to construct or cause to be constructed certain improvements, a description of said improvements, the manner of their construction, and the materials to be used, to be as specified below:

50 lineal feet of 2" A. C. resurfacing abutting said property in Block 354 in the City of Modesto, all of said construction to be in accordance with City of Modesto standards.

The City Council will hear and pass upon objections or protests, if any, which may be raised by any property owner or other interested persons to said construction at 7:35 p.m. on the 25th day of August, 1975, in the City Council Chambers, located in the City Hall, 801 Eleventh Street, Modesto, California.

If construction is not commenced within sixty (60) days, or if construction is not diligently and without interruption prosecuted to completion, the Superintendent of Streets shall cause the construction to be done and the cost of the same shall be a lien on the property.

Dated the 24th day of July, 1975.

  
\_\_\_\_\_  
Ross Campbell  
Superintendent of Streets  
City of Modesto

## OF REQUIRED ALLEY IMPROVEMENT AND HEARING

NOTICE IS HEREBY GIVEN TO:

NAME: Alice M. Martin  
ADDRESS: 805 Tully Road, Apt. 28, Modesto, California 95350

Who is the owner of record of property described as follows:

Lot 3-4 of Block 354 of City of Modesto as per map filed December 21, 1942 in Volume 15 of Maps, Page 354, Stanislaus County Records.

(Stanislaus County Assessor's Parcel No. 002-01 102-0422-001)

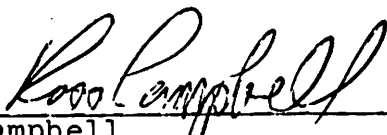
That a petition signed by over sixty (60%) percent of the property owners in your block, requesting the improvement of the alley abutting your property has been filed with the City Clerk. Pursuant to the requirement of California Streets and Highways Code Section 5876 and 5879, the Superintendent of Streets of the City of Modesto hereby notifies you to construct or cause to be constructed certain improvements, a description of said improvements, the manner of their construction, and the materials to be used, to be as specified below:

50 lineal feet of 2" A. C. resurfacing abutting said property in Block 354 in the City of Modesto, all of said construction to be in accordance with City of Modesto standards.

The City Council will hear and pass upon objections or protests, if any, which may be raised by any property owner or other interested persons to said construction at 7:35 p.m. on the 25th day of August, 1975, in the City Council Chambers, located in the City Hall, 801 Eleventh Street, Modesto, California.

If construction is not commenced within sixty (60) days, or if construction is not diligently and without interruption prosecuted to completion, the Superintendent of Streets shall cause the construction to be done and the cost of the same shall be a lien on the property.

Dated the 24th day of July, 1975.

  
\_\_\_\_\_  
Ross Campbell  
Superintendent of Streets  
City of Modesto

OF REQUIRED ALLEY IMPROVEMENT AND HEARING

NOTICE IS HEREBY GIVEN TO:

NAME: William G. and Connie D. Johnson

ADDRESS: 409 Alturas Ave., Modesto, CA 95351

Who is the owner of record of property described as follows:

Lot 5-6 of Block 354 of City of Modesto as per map filed December 21, 1942 in Volume 15 of Maps, Page 354, Stanislaus County Records.

(Stanislaus County Assessor's Parcel No. 002-01 102-0423-001)


That a petition signed by over sixty (60%) percent of the property owners in your block, requesting the improvement of the alley abutting your property has been filed with the City Clerk. Pursuant to the requirement of California Streets and Highways Code Section 5876 and 5879, the Superintendent of Streets of the City of Modesto hereby notifies you to construct or cause to be constructed certain improvements, a description of said improvements, the manner of their construction, and the materials to be used, to be as specified below:

50 lineal feet of 2" A. C. resurfacing abutting said property in Block 354 in the City of Modesto, all of said construction to be in accordance with City of Modesto standards.

The City Council will hear and pass upon objections or protests, if any, which may be raised by any property owner or other interested persons to said construction at 7:35 p.m. on the 25th day of August, 1975, in the City Council Chambers, located in the City Hall, 801 Eleventh Street, Modesto, California.

If construction is not commenced within sixty (60) days, or if construction is not diligently and without interruption prosecuted to completion, the Superintendent of Streets shall cause the construction to be done and the cost of the same shall be a lien on the property.

Dated the 24th day of July, 1975.

  
\_\_\_\_\_  
Ross Campbell  
Superintendent of Streets  
City of Modesto

## OF REQUIRED ALLEY IMPROVEMENT AND HEARING

NOTICE IS HEREBY GIVEN TO:

NAME: Earl and Beulah Mayo  
 ADDRESS: 411 Alturas Avenue, Modesto, CA 95351

Who is the owner of record of property described as follows:

Lot 7-8 of Block 354 of City of Modesto as per map filed December 21, 1942 in Volume 15 of Maps, Page 354, Stanislaus County Records.

(Stanislaus County Assessor's Parcel No. 002-01 102-0424-001)


That a petition signed by over sixty (60%) percent of the property owners in your block, requesting the improvement of the alley abutting your property has been filed with the City Clerk. Pursuant to the requirement of California Streets and Highways Code Section 5876 and 5879, the Superintendent of Streets of the City of Modesto hereby notifies you to construct or cause to be constructed certain improvements, a description of said improvements, the manner of their construction, and the materials to be used, to be as specified below:

50 lineal feet of 2" A. C. resurfacing abutting said property in Block 354 in the City of Modesto, all of said construction to be in accordance with City of Modesto standards.

The City Council will hear and pass upon objections or protests, if any, which may be raised by any property owner or other interested persons to said construction at 7:35 p.m. on the 25th day of August, 1975, in the City Council Chambers, located in the City Hall, 801 Eleventh Street, Modesto, California.

If construction is not commenced within sixty (60) days, or if construction is not diligently and without interruption prosecuted to completion, the Superintendent of Streets shall cause the construction to be done and the cost of the same shall be a lien on the property.

Dated the 24th day of July, 1975.

  
 \_\_\_\_\_  
 Ross Campbell  
 Superintendent of Streets  
 City of Modesto

## OF REQUIRED ALLEY IMPROVEMENT AND HEARING

NOTICE IS HEREBY GIVEN TO:

NAME: Gerald L. and Patricia L. GarnerADDRESS: 1867 E. Keyes Road, Ceres CA 95307

Who is the owner of record of property described as follows:

Lot 9-10 of Block 354 of City of Modesto as per map filed December 21, 1942 in Volume 15 of Maps, Page 354, Stanislaus County Records.

(Stanislaus County Assessor's Parcel No. 002-01 102-0425-001)


That a petition signed by over sixty (60%) percent of the property owners in your block, requesting the improvement of the alley abutting your property has been filed with the City Clerk. Pursuant to the requirement of California Streets and Highways Code Section 5876 and 5879, the Superintendent of Streets of the City of Modesto hereby notifies you to construct or cause to be constructed certain improvements, a description of said improvements, the manner of their construction, and the materials to be used, to be as specified below:

50 lineal feet of 2" A. C. resurfacing abutting said property in Block 354 in the City of Modesto, all of said construction to be in accordance with City of Modesto standards.

The City Council will hear and pass upon objections or protests, if any, which may be raised by any property owner or other interested persons to said construction at 7:35 p.m. on the 25th day of August, 19 75, in the City Council Chambers, located in the City Hall, 801 Eleventh Street, Modesto, California.

If construction is not commenced within sixty (60) days, or if construction is not diligently and without interruption prosecuted to completion, the Superintendent of Streets shall cause the construction to be done and the cost of the same shall be a lien on the property.

Dated the 25th day of July, 19 75.

  
 \_\_\_\_\_  
 Ross Campbell  
 Superintendent of Streets  
 City of Modesto

N O T I C E

OF REQUIRED ALLEY IMPROVEMENT AND HEARING

NOTICE IS HEREBY GIVEN TO:

NAME: Elodene B. Rolfe

ADDRESS: 421 Alturas Ave., Modesto, CA 95351

Who is the owner of record of property described as follows:

Lot 11-12 of Block 354 of City of Modesto as per map filed December 21, 1942 in Volume 15 of Maps, Page 354, Stanislaus County Records.

(Stanislaus County Assessor's Parcel No. 002-01 102-0426-001)


That a petition signed by over sixty (60%) percent of the property owners in your block, requesting the improvement of the alley abutting your property has been filed with the City Clerk. Pursuant to the requirement of California Streets and Highways Code Section 5876 and 5879, the Superintendent of Streets of the City of Modesto hereby notifies you to construct or cause to be constructed certain improvements, a description of said improvements, the manner of their construction, and the materials to be used, to be as specified below:

50 lineal feet of 2" A. C. resurfacing abutting said property in Block 354 in the City of Modesto, all of said construction to be in accordance with City of Modesto standards.

The City Council will hear and pass upon objections or protests, if any, which may be raised by any property owner or other interested persons to said construction at 7:35 p.m. on the 25th day of August, 1975, in the City Council Chambers, located in the City Hall, 801 Eleventh Street, Modesto, California.

If construction is not commenced within sixty (60) days, or if construction is not diligently and without interruption prosecuted to completion, the Superintendent of Streets shall cause the construction to be done and the cost of the same shall be a lien on the property.

Dated the 25th day of July, 1975.

  
\_\_\_\_\_  
Ross Campbell  
Superintendent of Streets  
City of Modesto

OF REQUIRED ALLEY IMPROVEMENT AND HEARING

NOTICE IS HEREBY GIVEN TO:

NAME: Sam C. Lowrie  
ADDRESS: 425 Alturas Ave., Modesto, CA 95351

Who is the owner of record of property described as follows:

Lot 13-14 of Block 354 of City of Modesto as per map filed December 21, 1942 in Volume 15 of Maps, Page 354, Stanislaus County Records.

(Stanislaus County Assessor's Parcel No. 002-01 102-0427-001)


That a petition signed by over sixty (60%) percent of the property owners in your block, requesting the improvement of the alley abutting your property has been filed with the City Clerk. Pursuant to the requirement of California Streets and Highways Code Section 5876 and 5879, the Superintendent of Streets of the City of Modesto hereby notifies you to construct or cause to be constructed certain improvements, a description of said improvements, the manner of their construction, and the materials to be used, to be as specified below:

50 lineal feet of 2" A. C. resurfacing abutting said property in Block 354 in the City of Modesto, all of said construction to be in accordance with City of Modesto standards.

The City Council will hear and pass upon objections or protests, if any, which may be raised by any property owner or other interested persons to said construction at 7:35 p.m. on the 25th day of August, 1975, in the City Council Chambers, located in the City Hall, 801 Eleventh Street, Modesto, California.

If construction is not commenced within sixty (60) days, or if construction is not diligently and without interruption prosecuted to completion, the Superintendent of Streets shall cause the construction to be done and the cost of the same shall be a lien on the property.

Dated the 25th day of July, 1975.

  
\_\_\_\_\_  
Ross Campbell  
Superintendent of Streets  
City of Modesto

## OF REQUIRED ALLEY IMPROVEMENT AND HEARING

NOTICE IS HEREBY GIVEN TO:

NAME: Thomas M. and Leslye A. Hull  
 ADDRESS: 429 Alturas Ave., Modesto, CA 95351

Who is the owner of record of property described as follows:

Lot 15-16 of Block 354 of City of Modesto as per map filed December 21, 1942 in Volume 15 of Maps, Page 354, Stanislaus County Records.

(Stanislaus County Assessor's Parcel No. 002=01 102-0428-001)


That a petition signed by over sixty (60%) percent of the property owners in your block, requesting the improvement of the alley abutting your property has been filed with the City Clerk. Pursuant to the requirement of California Streets and Highways Code Section 5876 and 5879, the Superintendent of Streets of the City of Modesto hereby notifies you to construct or cause to be constructed certain improvements, a description of said improvements, the manner of their construction, and the materials to be used, to be as specified below:

50 lineal feet of 2" A. C. resurfacing abutting said property in Block 354 in the City of Modesto, all of said construction to be in accordance with City of Modesto standards.

The City Council will hear and pass upon objections or protests, if any, which may be raised by any property owner or other interested persons to said construction at 7:35 p.m. on the 25th day of August, 19 75, in the City Council Chambers, located in the City Hall, 801 Eleventh Street, Modesto, California.

If construction is not commenced within sixty (60) days, or if construction is not diligently and without interruption prosecuted to completion, the Superintendent of Streets shall cause the construction to be done and the cost of the same shall be a lien on the property.

Dated the 25th day of July, 19 75.

  
 \_\_\_\_\_  
 Ross Campbell  
 Superintendent of Streets  
 City of Modesto

## OF REQUIRED ALLEY IMPROVEMENT AND HEARING

NOTICE IS HEREBY GIVEN TO:

NAME: John and Della MataADDRESS: 433 Alturas Ave., Modesto, CA 95351

Who is the owner of record of property described as follows:

Lot 17-18 of Block 354 of City of Modesto as per map filed December 21, 1942 in Volume 15 of Maps, Page 354, Stanislaus County Records.

(Stanislaus County Assessor's Parcel No. 002-01 102-0429-001)


That a petition signed by over sixty (60%) percent of the property owners in your block, requesting the improvement of the alley abutting your property has been filed with the City Clerk. Pursuant to the requirement of California Streets and Highways Code Section 5876 and 5879, the Superintendent of Streets of the City of Modesto hereby notifies you to construct or cause to be constructed certain improvements, a description of said improvements, the manner of their construction, and the materials to be used, to be as specified below:

50 lineal feet of 2" A. C. resurfacing abutting said property in Block 354 in the City of Modesto, all of said construction to be in accordance with City of Modesto standards.

The City Council will hear and pass upon objections or protests, if any, which may be raised by any property owner or other interested persons to said construction at 7:35 p.m. on the 25th day of August, 19 75, in the City Council Chambers, located in the City Hall, 801 Eleventh Street, Modesto, California.

If construction is not commenced within sixty (60) days, or if construction is not diligently and without interruption prosecuted to completion, the Superintendent of Streets shall cause the construction to be done and the cost of the same shall be a lien on the property.

Dated the 25th day of July, 19 75.

  
 \_\_\_\_\_  
 Ross Campbell  
 Superintendent of Streets  
 City of Modesto

## OF REQUIRED ALLEY IMPROVEMENT AND HEARING

NOTICE IS HEREBY GIVEN TO:

NAME: Fern Biles  
 ADDRESS: 439 Alturas Ave., Modesto, CA 95351

Who is the owner of record of property described as follows:

Lot 19-20 of Block 354 of City of Modesto as per map filed December 21, 1942 in Volume 15 of Maps, Page 354, Stanislaus County Records.

(Stanislaus County Assessor's Parcel No. 002-01 102-0430-001)


That a petition signed by over sixty (60%) percent of the property owners in your block, requesting the improvement of the alley abutting your property has been filed with the City Clerk. Pursuant to the requirement of California Streets and Highways Code Section 5876 and 5879, the Superintendent of Streets of the City of Modesto hereby notifies you to construct or cause to be constructed certain improvements, a description of said improvements, the manner of their construction, and the materials to be used, to be as specified below:

50 lineal feet of 2" A. C. resurfacing abutting said property in Block 354 in the City of Modesto, all of said construction to be in accordance with City of Modesto standards.

The City Council will hear and pass upon objections or protests, if any, which may be raised by any property owner or other interested persons to said construction at 7:35 p.m. on the 25th day of August, 19 75, in the City Council Chambers, located in the City Hall, 801 Eleventh Street, Modesto, California.

If construction is not commenced within sixty (60) days, or if construction is not diligently and without interruption prosecuted to completion, the Superintendent of Streets shall cause the construction to be done and the cost of the same shall be a lien on the property.

Dated the 25th day of July, 19 75.

  
 \_\_\_\_\_  
 Ross Campbell  
 Superintendent of Streets  
 City of Modesto

N O T I C E

OF REQUIRED ALLEY IMPROVEMENT AND HEARING

NOTICE IS HEREBY GIVEN TO:

NAME: Neva E. and Marie T. Harris  
ADDRESS: 441 Alturas Ave., Modesto CA 95351

Who is the owner of record of property described as follows:

Lot 21-22 of Block 354 of City of Modesto as per map filed December 21, 1942 in Volume 15 of Maps, Page 354, Stanislaus County Records.

(Stanislaus County Assessor's Parcel No. 002-01 102-0431-001)


That a petition signed by over sixty (60%) percent of the property owners in your block, requesting the improvement of the alley abutting your property has been filed with the City Clerk. Pursuant to the requirement of California Streets and Highways Code Section 5876 and 5879, the Superintendent of Streets of the City of Modesto hereby notifies you to construct or cause to be constructed certain improvements, a description of said improvements, the manner of their construction, and the materials to be used, to be as specified below:

50 lineal feet of 2" A. C. resurfacing abutting said property in Block 354 in the City of Modesto, all of said construction to be in accordance with City of Modesto standards.

The City Council will hear and pass upon objections or protests, if any, which may be raised by any property owner or other interested persons to said construction at 7:35 p.m. on the 25th day of August, 1975, in the City Council Chambers, located in the City Hall, 801 Eleventh Street, Modesto, California.

If construction is not commenced within sixty (60) days, or if construction is not diligently and without interruption prosecuted to completion, the Superintendent of Streets shall cause the construction to be done and the cost of the same shall be a lien on the property.

Dated the 24th day of July, 1975.

  
\_\_\_\_\_  
Ross Campbell  
Superintendent of Streets  
City of Modesto

N O T I C E

OF REQUIRED ALLEY IMPROVEMENT AND HEARING

NOTICE IS HEREBY GIVEN TO:

NAME: Cleveland and Ann Burgin  
ADDRESS: 447 Alturas Ave., Modesto, CA 95351

Who is the owner of record of property described as follows:

Lot 23-24 of Block 354 of City of Modesto as per map filed December 21, 1942 in Volume 15 of Maps, Page 354, Stanislaus County Records.

(Stanislaus County Assessor's Parcel No. 002-01 102-0432-001)


That a petition signed by over sixty (60%) percent of the property owners in your block, requesting the improvement of the alley abutting your property has been filed with the City Clerk. Pursuant to the requirement of California Streets and Highways Code Section 5876 and 5879, the Superintendent of Streets of the City of Modesto hereby notifies you to construct or cause to be constructed certain improvements, a description of said improvements, the manner of their construction, and the materials to be used, to be as specified below:

50 lineal feet of 2" A. C. resurfacing abutting said property in Block 354 in the City of Modesto, all of said construction to be in accordance with City of Modesto standards.

The City Council will hear and pass upon objections or protests, if any, which may be raised by any property owner or other interested persons to said construction at 7:35 p.m. on the 25th day of August, 1975, in the City Council Chambers, located in the City Hall, 801 Eleventh Street, Modesto, California.

If construction is not commenced within sixty (60) days, or if construction is not diligently and without interruption prosecuted to completion, the Superintendent of Streets shall cause the construction to be done and the cost of the same shall be a lien on the property.

Dated the 25th day of July, 1975.

  
\_\_\_\_\_  
Ross Campbell  
Superintendent of Streets  
City of Modesto

## OF REQUIRED ALLEY IMPROVEMENT AND HEARING

NOTICE IS HEREBY GIVEN TO:

NAME: James W. and Mabel Crumpley  
 ADDRESS: 446 Leon Avenue, Modesto, CA 95351

Who is the owner of record of property described as follows:

Lot 25-26 of Block 354 of City of Modesto as per map filed December 21, 1942 in Volume 15 of Maps, Page 354, Stanislaus County Records.

(Stanislaus County Assessor's Parcel No. 002-01 102-0433-001)

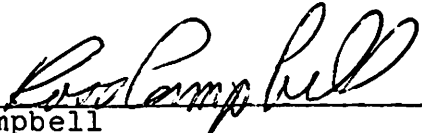
That a petition signed by over sixty (60%) percent of the property owners in your block, requesting the improvement of the alley abutting your property has been filed with the City Clerk. Pursuant to the requirement of California Streets and Highways Code Section 5876 and 5879, the Superintendent of Streets of the City of Modesto hereby notifies you to construct or cause to be constructed certain improvements, a description of said improvements, the manner of their construction, and the materials to be used, to be as specified below:

50 lineal feet of 2" A. C. resurfacing abutting said property in Block 354 in the City of Modesto, all of said construction to be in accordance with City of Modesto standards.

The City Council will hear and pass upon objections or protests, if any, which may be raised by any property owner or other interested persons to said construction at 7:35 p.m. on the 25th day of August, 1975, in the City Council Chambers, located in the City Hall, 801 Eleventh Street, Modesto, California.

If construction is not commenced within sixty (60) days, or if construction is not diligently and without interruption prosecuted to completion, the Superintendent of Streets shall cause the construction to be done and the cost of the same shall be a lien on the property.

Dated the 25th day of July, 1975.

  
 \_\_\_\_\_  
 Ross Campbell  
 Superintendent of Streets  
 City of Modesto

## OF REQUIRED ALLEY IMPROVEMENT AND HEARING

NOTICE IS HEREBY GIVEN TO:

NAME: Edward SchamburgADDRESS: 442 Leon Ave., Modesto, CA 95351

Who is the owner of record of property described as follows:

Lot 27-28 of Block 354 of City of Modesto as per Map filed December 21, 1942 in Volume 15 of Maps, Page 354, Stanislaus County Records.

(Stanislaus County Assessor's Parcel No. 002-01 102-0434-001)


That a petition signed by over sixty (60%) percent of the property owners in your block, requesting the improvement of the alley abutting your property has been filed with the City Clerk. Pursuant to the requirement of California Streets and Highways Code Section 5876 and 5879, the Superintendent of Streets of the City of Modesto hereby notifies you to construct or cause to be constructed certain improvements, a description of said improvements, the manner of their construction, and the materials to be used, to be as specified below:

50 lineal feet of 2" A. C. resurfacing abutting said property in Block 354 in the City of Modesto, all of said construction to be in accordance with City of Modesto standards.

The City Council will hear and pass upon objections or protests, if any, which may be raised by any property owner or other interested persons to said construction at 7:35 p.m. on the 25th day of August, 1975, in the City Council Chambers, located in the City Hall, 801 Eleventh Street, Modesto, California.

If construction is not commenced within sixty (60) days, or if construction is not diligently and without interruption prosecuted to completion, the Superintendent of Streets shall cause the construction to be done and the cost of the same shall be a lien on the property.

Dated the 25th day of July, 1975.

  
\_\_\_\_\_  
Ross Campbell  
Superintendent of Streets  
City of Modesto

## OF REQUIRED ALLEY IMPROVEMENT AND HEARING

NOTICE IS HEREBY GIVEN TO:

NAME: Harold A. and Gertrude V. Parker  
 ADDRESS: P. O. Box 1065, Tiburon, California 94920

Who is the owner of record of property described as follows:

Lot 29-30 of Block 354 of City of Modesto as per map filed December 21, 1942 in Volume 15 of Maps, Page 354, Stanislaus County Records.

(Stanislaus County Assessor's Parcel No. 002-01 102-0435-001)


That a petition signed by over sixty (60%) percent of the property owners in your block, requesting the improvement of the alley abutting your property has been filed with the City Clerk. Pursuant to the requirement of California Streets and Highways Code Section 5876 and 5879, the Superintendent of Streets of the City of Modesto hereby notifies you to construct or cause to be constructed certain improvements, a description of said improvements, the manner of their construction, and the materials to be used, to be as specified below:

50 lineal feet of 2" A. C. resurfacing abutting said property in Block 354 in the City of Modesto, all of said construction to be in accordance with City of Modesto standards.

The City Council will hear and pass upon objections or protests, if any, which may be raised by any property owner or other interested persons to said construction at 7:35 p.m. on the 25th day of August, 19 75, in the City Council Chambers, located in the City Hall, 801 Eleventh Street, Modesto, California.

If construction is not commenced within sixty (60) days, or if construction is not diligently and without interruption prosecuted to completion, the Superintendent of Streets shall cause the construction to be done and the cost of the same shall be a lien on the property.

Dated the 25th day of July, 19 75.

  
 \_\_\_\_\_  
 Ross Campbell  
 Superintendent of Streets  
 City of Modesto

N O T I C E

OF REQUIRED ALLEY IMPROVEMENT AND HEARING

NOTICE IS HEREBY GIVEN TO:

NAME: Arthur L. and Anne E. Owen  
ADDRESS: 434 Leon Ave., Modesto, CA 95351

Who is the owner of record of property described as follows:

Lot 31-32 of Block 354 of City of Modesto as per map filed December 21, 1942 in Volume 15 of Maps, Page 354, Stanislaus County Records.

(Stanislaus County Assessor's Parcel No. 002-01 102-0436-001)


That a petition signed by over sixty (60%) percent of the property owners in your block, requesting the improvement of the alley abutting your property has been filed with the City Clerk. Pursuant to the requirement of California Streets and Highways Code Section 5876 and 5879, the Superintendent of Streets of the City of Modesto hereby notifies you to construct or cause to be constructed certain improvements, a description of said improvements, the manner of their construction, and the materials to be used, to be as specified below:

50 lineal feet of 2" A. C. resurfacing abutting said property in Block 354 in the City of Modesto, all of said construction to be in accordance with City of Modesto standards.

The City Council will hear and pass upon objections or protests, if any, which may be raised by any property owner or other interested persons to said construction at 7:35 p.m. on the 25th day of August, 19 75, in the City Council Chambers, located in the City Hall, 801 Eleventh Street, Modesto, California.

If construction is not commenced within sixty (60) days, or if construction is not diligently and without interruption prosecuted to completion, the Superintendent of Streets shall cause the construction to be done and the cost of the same shall be a lien on the property.

Dated the 25th day of July, 19 75.

  
\_\_\_\_\_  
Ross Campbell  
Superintendent of Streets  
City of Modesto

## OF REQUIRED ALLEY IMPROVEMENT AND HEARING

NOTICE IS HEREBY GIVEN TO:

NAME: Gertrude VinceletADDRESS: 430 Leon Avenue, Modesto, CA 95351

Who is the owner of record of property described as follows:

Lot 33-34 of Block 354 of City of Modesto as per map filed December 21, 1942 in Volume 15 of Maps, Page 354, Stanislaus County Records.

(Stanislaus County Assessor's Parcel No. 002-01 102-0437-001)


That a petition signed by over sixty (60%) percent of the property owners in your block, requesting the improvement of the alley abutting your property has been filed with the City Clerk. Pursuant to the requirement of California Streets and Highways Code Section 5876 and 5879, the Superintendent of Streets of the City of Modesto hereby notifies you to construct or cause to be constructed certain improvements, a description of said improvements, the manner of their construction, and the materials to be used, to be as specified below:

50 lineal feet of 2" A. C. resurfacing abutting said property in Block 354 in the City of Modesto, all of said construction to be in accordance with City of Modesto standards.

The City Council will hear and pass upon objections or protests, if any, which may be raised by any property owner or other interested persons to said construction at 7:35 p.m. on the 25th day of August, 1975, in the City Council Chambers, located in the City Hall, 801 Eleventh Street, Modesto, California.

If construction is not commenced within sixty (60) days, or if construction is not diligently and without interruption prosecuted to completion, the Superintendent of Streets shall cause the construction to be done and the cost of the same shall be a lien on the property.

Dated the 25th day of July, 1975.

  
 \_\_\_\_\_  
 Ross Campbell  
 Superintendent of Streets  
 City of Modesto

N O T I C E

OF REQUIRED ALLEY IMPROVEMENT AND HEARING

NOTICE IS HEREBY GIVEN TO:

NAME: William B. and Lillian Gordon  
ADDRESS: 3412 Claremont Avenue, Modesto, CA 95350

Who is the owner of record of property described as follows:

Lot 35-36 of Block 354 of City of Modesto as per map filed December 21, 1942 in Volume 15 of Maps, Page 354, Stanislaus County Records.

(Stanislaus County Assessor's Parcel No. 002-01 102-0468-001)

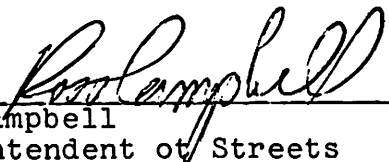
That a petition signed by over sixty (60%) percent of the property owners in your block, requesting the improvement of the alley abutting your property has been filed with the City Clerk. Pursuant to the requirement of California Streets and Highways Code Section 5876 and 5879, the Superintendent of Streets of the City of Modesto hereby notifies you to construct or cause to be constructed certain improvements, a description of said improvements, the manner of their construction, and the materials to be used, to be as specified below:

50 lineal feet of 2" A. C. resurfacing abutting said property in Block 354 in the City of Modesto, all of said construction to be in accordance with City of Modesto standards.

The City Council will hear and pass upon objections or protests, if any, which may be raised by any property owner or other interested persons to said construction at 7:35 p.m. on the 25th day of August, 1975, in the City Council Chambers, located in the City Hall, 801 Eleventh Street, Modesto, California.

If construction is not commenced within sixty (60) days, or if construction is not diligently and without interruption prosecuted to completion, the Superintendent of Streets shall cause the construction to be done and the cost of the same shall be a lien on the property.

Dated the 25th day of July, 1975.

  
\_\_\_\_\_  
Ross Campbell  
Superintendent of Streets  
City of Modesto

## OF REQUIRED ALLEY IMPROVEMENT AND HEARING

NOTICE IS HEREBY GIVEN TO:

NAME: Kathleen M. Sleeman  
 ADDRESS: 422 Leon Avenue, Modesto, CA 95351

Who is the owner of record of property described as follows:

Lot 37-38 of Block 354 of City of Modesto as per map filed December 21, 1942 in Volume 15 of Maps, Page 354, Stanislaus County Records.

(Stanislaus County Assessor's Parcel No. 002-01 102-0469-001)

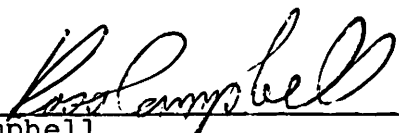
That a petition signed by over sixty (60%) percent of the property owners in your block, requesting the improvement of the alley abutting your property has been filed with the City Clerk. Pursuant to the requirement of California Streets and Highways Code Section 5876 and 5879, the Superintendent of Streets of the City of Modesto hereby notifies you to construct or cause to be constructed certain improvements, a description of said improvements, the manner of their construction, and the materials to be used, to be as specified below:

50 lineal feet of 2" A. C. resurfacing abutting said property in Block 354 in the City of Modesto, all of said construction to be in accordance with City of Modesto standards.

The City Council will hear and pass upon objections or protests, if any, which may be raised by any property owner or other interested persons to said construction at 7:35 p.m. on the 25th day of August, 19 75, in the City Council Chambers, located in the City Hall, 801 Eleventh Street, Modesto, California.

If construction is not commenced within sixty (60) days, or if construction is not diligently and without interruption prosecuted to completion, the Superintendent of Streets shall cause the construction to be done and the cost of the same shall be a lien on the property.

Dated the 25th day of July, 1975.

  
 \_\_\_\_\_  
 Ross Campbell  
 Superintendent of Streets  
 City of Modesto

N O T I C E

OF REQUIRED ALLEY IMPROVEMENT AND HEARING

NOTICE IS HEREBY GIVEN TO:

NAME: Anita Carillo

ADDRESS: 418 Leon Avenue, Modesto, CA 95351

Who is the owner of record of property described as follows:

Lot 39-40 of Block 354 of City of Modesto as per map filed December 21, 1942 in Volume 15 of Maps, Page 354, Stanislaus County Records.

(Stanislaus County Assessor's Parcel No. 002-01 102-0439-001)


That a petition signed by over sixty (60%) percent of the property owners in your block, requesting the improvement of the alley abutting your property has been filed with the City Clerk. Pursuant to the requirement of California Streets and Highways Code Section 5876 and 5879, the Superintendent of Streets of the City of Modesto hereby notifies you to construct or cause to be constructed certain improvements, a description of said improvements, the manner of their construction, and the materials to be used, to be as specified below:

50 lineal feet of 2" A. C. resurfacing abutting said property in Block 354 in the City of Modesto, all of said construction to be in accordance with City of Modesto standards.

The City Council will hear and pass upon objections or protests, if any, which may be raised by any property owner or other interested persons to said construction at 7:35 p.m. on the 25th day of August, 19 75, in the City Council Chambers, located in the City Hall, 801 Eleventh Street, Modesto, California.

If construction is not commenced within sixty (60) days, or if construction is not diligently and without interruption prosecuted to completion, the Superintendent of Streets shall cause the construction to be done and the cost of the same shall be a lien on the property.

Dated the 25th day of July, 19 75.

  
\_\_\_\_\_  
Ross Campbell  
Superintendent of Streets  
City of Modesto

N O T I C E

OF REQUIRED ALLEY IMPROVEMENT AND HEARING

NOTICE IS HEREBY GIVEN TO:

NAME: Jerry L. and Dorvalina P. Clark  
 ADDRESS: 414 Leon Avenue, Modesto, California 95351

Who is the owner of record of property described as follows:

Lot 41-42 of Block 354 of City of Modesto as per map filed December 21, 1942 in Volume 15 of Maps, Page 354, Stanislaus County Records.

(Stanislaus County Assessor's Parcel No. 002-01 102-0440-001)


That a petition signed by over sixty (60%) percent of the property owners in your block, requesting the improvement of the alley abutting your property has been filed with the City Clerk. Pursuant to the requirement of California Streets and Highways Code Section 5876 and 5879, the Superintendent of Streets of the City of Modesto hereby notifies you to construct or cause to be constructed certain improvements, a description of said improvements, the manner of their construction, and the materials to be used, to be as specified below:

50 lineal feet of 2" A. C. resurfacing abutting said property in Block 354 in the City of Modesto, all of said construction to be in accordance with City of Modesto standards.

The City Council will hear and pass upon objections or protests, if any, which may be raised by any property owner or other interested persons to said construction at 7:35 p.m. on the 25th day of August, 1975, in the City Council Chambers, located in the City Hall, 801 Eleventh Street, Modesto, California.

If construction is not commenced within sixty (60) days, or if construction is not diligently and without interruption prosecuted to completion, the Superintendent of Streets shall cause the construction to be done and the cost of the same shall be a lien on the property.

Dated the 25th day of July, 1975.

  
 \_\_\_\_\_  
 Ross Campbell  
 Superintendent of Streets  
 City of Modesto

## OF REQUIRED ALLEY IMPROVEMENT AND HEARING

NOTICE IS HEREBY GIVEN TO:

NAME: Lorene Rhodes  
 ADDRESS: 410 Leon Ave., Modesto, CA 95351

Who is the owner of record of property described as follows:

Lot 43-44 of Block 354 of City of Modesto as per map filed December 21, 1942, in Volume 15 of Maps, Page 354, Stanislaus County Records.

(Stanislaus County Assessor's Parcel No. 002-01 102-0441-001)

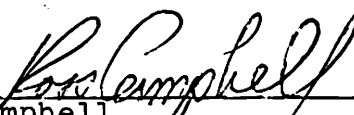
That a petition signed by over sixty (60%) percent of the property owners in your block, requesting the improvement of the alley abutting your property has been filed with the City Clerk. Pursuant to the requirement of California Streets and Highways Code Section 5876 and 5879, the Superintendent of Streets of the City of Modesto hereby notifies you to construct or cause to be constructed certain improvements, a description of said improvements, the manner of their construction, and the materials to be used, to be as specified below:

50 lineal feet of 2" A. C. resurfacing abutting said property in Block 354 in the City of Modesto, all of said construction to be in accordance with City of Modesto standards.

The City Council will hear and pass upon objections or protests, if any, which may be raised by any property owner or other interested persons to said construction at 7:35 p.m. on the 25th day of August, 19 75, in the City Council Chambers, located in the City Hall, 801 Eleventh Street, Modesto, California.

If construction is not commenced within sixty (60) days, or if construction is not diligently and without interruption prosecuted to completion, the Superintendent of Streets shall cause the construction to be done and the cost of the same shall be a lien on the property.

Dated the 25th day of July, 19 75.

  
 \_\_\_\_\_  
 Ross Campbell  
 Superintendent of Streets  
 City of Modesto

## OF REQUIRED ALLEY IMPROVEMENT AND HEARING

NOTICE IS HEREBY GIVEN TO:

NAME: Roy E. and Anna K. Campbell  
ADDRESS: 3924 Oakdale Road, Modesto, CA 95355

Who is the owner of record of property described as follows:

Lot 45-46 of Block 354 of City of Modesto as per map filed December 21, 1942 in Volume 15 of Maps, Page 354, Stanislaus County Records.

(Stanislaus County Assessor's Parcel No. 002-01 102-0442-001)


That a petition signed by over sixty (60%) percent of the property owners in your block, requesting the improvement of the alley abutting your property has been filed with the City Clerk. Pursuant to the requirement of California Streets and Highways Code Section 5876 and 5879, the Superintendent of Streets of the City of Modesto hereby notifies you to construct or cause to be constructed certain improvements, a description of said improvements, the manner of their construction, and the materials to be used, to be as specified below:

50 lineal feet of 2" A. C. resurfacing abutting said property in Block 354 in the City of Modesto, all of said construction to be in accordance with City of Modesto standards.

The City Council will hear and pass upon objections or protests, if any, which may be raised by any property owner or other interested persons to said construction at 7:35 p.m. on the 25th day of August, 19 75, in the City Council Chambers, located in the City Hall, 801 Eleventh Street, Modesto, California.

If construction is not commenced within sixty (60) days, or if construction is not diligently and without interruption prosecuted to completion, the Superintendent of Streets shall cause the construction to be done and the cost of the same shall be a lien on the property.

Dated the 25th day of July, 19 75.

  
\_\_\_\_\_  
Ross Campbell  
Superintendent of Streets  
City of Modesto

## OF REQUIRED ALLEY IMPROVEMENT AND HEARING

NOTICE IS HEREBY GIVEN TO:

NAME: Harry S. and Edith Paul  
 ADDRESS: 402 Leon Ave., Modesto, CA 95351

Who is the owner of record of property described as follows:

Lot 47-48 of Block 354 of City of Modesto as per map filed December 21, 1942 in Volume 15 of Maps, Page 354, Stanislaus County Records.

(Stanislaus County Assessor's Parcel No. 002-01 102-0443-001)


That a petition signed by over sixty (60%) percent of the property owners in your block, requesting the improvement of the alley abutting your property has been filed with the City Clerk. Pursuant to the requirement of California Streets and Highways Code Section 5876 and 5879, the Superintendent of Streets of the City of Modesto hereby notifies you to construct or cause to be constructed certain improvements, a description of said improvements, the manner of their construction, and the materials to be used, to be as specified below:

50 lineal feet of 2" A. C. resurfacing abutting said property in Block 354 in the City of Modesto, all of said construction to be in accordance with City of Modesto standards.

The City Council will hear and pass upon objections or protests, if any, which may be raised by any property owner or other interested persons to said construction at 7:35 p.m. on the 25th day of August, 19 75, in the City Council Chambers, located in the City Hall, 801 Eleventh Street, Modesto, California.

If construction is not commenced within sixty (60) days, or if construction is not diligently and without interruption prosecuted to completion, the Superintendent of Streets shall cause the construction to be done and the cost of the same shall be a lien on the property.

Dated the 24th day of July, 19 75.

  
 \_\_\_\_\_  
 Ross Campbell  
 Superintendent of Streets  
 City of Modesto

PROJECT NO. 4

MODESTO CITY COUNCIL  
RESOLUTION NO. 75-857

A RESOLUTION ORDERING THE WORK OF CONSTRUCTION OF  
ALLEYS IN CERTAIN BLOCKS IN THE CITY OF MODESTO  
(Block No. 6113 & 6114 - Pearl/Glenwood - Tully/Kearney)

WHEREAS, Chapter 27 of Part 3 of Division 7 of Streets and Highways Code of the State of California establishes a procedure pursuant to which the construction of certain improvements may be required, and

WHEREAS, the Superintendent of Streets did, on August 7, 1975, order the construction of alleys in certain blocks in the City of Modesto, giving notice requiring the construction of such improvements; and

WHEREAS, the Superintendent of Streets did set the 25th day of August, 1975, at 7:35 o'clock P.M., in the Council Chambers, as the time and place for a hearing for the purpose of passing upon objections or protests, if any, which may be raised by the property owners or other interested persons relating to the proposed work, and

WHEREAS, the Superintendent of Streets has caused notices to be posted and mailed as required by the Streets and Highways Code; and

WHEREAS, at the time set for hearing the protests and objections to the proposed work, the said Council proceeded to hear the same.

NOW, THEREFORE, BE IT RESOLVED by the Council of the City of Modesto as follows:

SECTION 1. All protests and objections of any kind or nature whatsoever to the proposed work as set forth in the notices which are attached hereto, and incorporated by reference herein, are hereby overruled or denied.

SECTION 2. The Superintendent of Streets is hereby directed to proceed with the project as to the properties described in the attached notices in accordance with the provisions of Chapter 27, Part 3, of Division 7 of the Streets and Highways Code of the State of California.

The foregoing resolution was introduced at a regular meeting of the Council of the City of Modesto held on the 25th day of August, 1975, by Councilmember Dunlap, who moved its adoption, which motion being duly seconded by Councilmember Kullijian, was upon roll call carried and the resolution adopted by the following vote:

AYES: Councilmembers: Dunlap, Elliott, Kullijian, Mensinger,  
Newton, Siefkin, Mayor Davies

NOES: Councilmembers: None

ABSENT: Councilmembers: None

ATTEST:

  
\_\_\_\_\_  
W. T. CHYNOWETH, City Clerk

## OF REQUIRED ALLEY IMPROVEMENT AND HEARING

NOTICE IS HEREBY GIVEN TO:

NAME: Jack Fulton

ADDRESS: 1125 Athens Ave., Modesto, CA 95351

Who is the owner of record of property described as follows:

Lot 12 of Block 6113 and 6114 of Glenwood Park as per map filed April 28, 1955 in Volume 18 of Maps, Page 22, Stanislaus County Records.

(Stanislaus County Assessor's Parcel No. 002-01 117-0654-001)


That a petition signed by over sixty (60%) percent of the property owners in your block, requesting the improvement of the alley abutting your property has been filed with the City Clerk. Pursuant to the requirement of California Streets and Highways Code Section 5876 and 5879, the Superintendent of Streets of the City of Modesto hereby notifies you to construct or cause to be constructed certain improvements, a description of said improvements, the manner of their construction, and the materials to be used, to be as specified below:

67.26 lineal feet of 2" A. C. resurfacing abutting said property in Block 6113 and 6114 in the City of Modesto, all of said construction to be in accordance with City of Modesto standards.

The City Council will hear and pass upon objections or protests, if any, which may be raised by any property owner or other interested persons to said construction at 7:30 p.m. on the 25th day of August, 1975, in the City Council Chambers, located in the City Hall, 801 Eleventh Street, Modesto, California.

If construction is not commenced within sixty (60) days, or if construction is not diligently and without interruption prosecuted to completion, the Superintendent of Streets shall cause the construction to be done and the cost of the same shall be a lien on the property.

Dated the 30th day of July, 1975.

  
 \_\_\_\_\_  
 Ross Campbell  
 Superintendent of Streets  
 City of Modesto

## OF REQUIRED ALLEY IMPROVEMENT AND HEARING

NOTICE IS HEREBY GIVEN TO:

NAME: John R. and Hazel H. Stewart  
 ADDRESS: 1306 Glenwood Drive, Modesto, CA 95350

Who is the owner of record of property described as follows:

Lot 13 of Block 6113 and 6114 of Glenwood Park as per map filed April 28, 1955 in Volume 18 of Maps, Page 22, Stanislaus County Records.

(Stanislaus County Assessor's Parcel No. 002-01 117-0655-001)

That a petition signed by over sixty (60%) percent of the property owners in your block, requesting the improvement of the alley abutting your property has been filed with the City Clerk. Pursuant to the requirement of California Streets and Highways Code Section 5876 and 5879, the Superintendent of Streets of the City of Modesto hereby notifies you to construct or cause to be constructed certain improvements, a description of said improvements, the manner of their construction, and the materials to be used, to be as specified below:

66 lineal feet of 2" A. C. resurfacing abutting said property in Block 6113 and 6114 in the City of Modesto, all of said construction to be in accordance with City of Modesto standards.

The City Council will hear and pass upon objections or protests, if any, which may be raised by any property owner or other interested persons to said construction at 7:35 p.m. on the 25th day of August, 19 75, in the City Council Chambers, located in the City Hall, 801 Eleventh Street, Modesto, California.

If construction is not commenced within sixty (60) days, or if construction is not diligently and without interruption prosecuted to completion, the Superintendent of Streets shall cause the construction to be done and the cost of the same shall be a lien on the property.

Dated the 30th day of July, 19 75.

  
 \_\_\_\_\_  
 Ross Campbell  
 Superintendent of Streets  
 City of Modesto

OF REQUIRED ALLEY IMPROVEMENT AND HEARING

NOTICE IS HEREBY GIVEN TO:

NAME: Timothy A. and Lora M. Lawrence  
ADDRESS: 1301 Glenwood Drive, Modesto, CA 95350

Who is the owner of record of property described as follows:

Lot 14 of Block 6113 and 6114 of Glenwood Park as per map filed April 28, 1955 in Volume 18 of Maps, Page 22, Stanislaus County Records.

(Stanislaus County Assessor's Parcel No. 002-01 117-0656-001)


That a petition signed by over sixty (60%) percent of the property owners in your block, requesting the improvement of the alley abutting your property has been filed with the City Clerk. Pursuant to the requirement of California Streets and Highways Code Section 5876 and 5879, the Superintendent of Streets of the City of Modesto hereby notifies you to construct or cause to be constructed certain improvements, a description of said improvements, the manner of their construction, and the materials to be used, to be as specified below:

56 lineal feet of 2" A. C. resurfacing abutting said property in Block 6113 and 6114 in the City of Modesto, all of said construction to be in accordance with City of Modesto standards.

The City Council will hear and pass upon objections or protests, if any, which may be raised by any property owner or other interested persons to said construction at 7:35 p.m. on the 25th day of August, 1975, in the City Council Chambers, located in the City Hall, 801 Eleventh Street, Modesto, California.

If construction is not commenced within sixty (60) days, or if construction is not diligently and without interruption prosecuted to completion, the Superintendent of Streets shall cause the construction to be done and the cost of the same shall be a lien on the property.

Dated the 30th day of July, 1975.

  
\_\_\_\_\_  
Ross Campbell  
Superintendent of Streets  
City of Modesto

## OF REQUIRED ALLEY IMPROVEMENT AND HEARING

NOTICE IS HEREBY GIVEN TO:

NAME: Don C. and Linda J. Starr  
ADDRESS: 1314 Glenwood Drive, Modesto, CA 95350

Who is the owner of record of property described as follows:

Lot 15 of Block 6113 and 6114 of Glenwood Park as per map filed April 28, 1955 in Volume 18 of Maps, Page 22, Stanislaus County Records.

(Stanislaus County Assessor's Parcel No. 002-01 117-0657-001)


That a petition signed by over sixty (60%) percent of the property owners in your block, requesting the improvement of the alley abutting your property has been filed with the City Clerk. Pursuant to the requirement of California Streets and Highways Code Section 5876 and 5879, the Superintendent of Streets of the City of Modesto hereby notifies you to construct or cause to be constructed certain improvements, a description of said improvements, the manner of their construction, and the materials to be used, to be as specified below:

76 lineal feet of 2" A. C. resurfacing abutting said property in Block 6113 and 6114 in the City of Modesto, all of said construction to be in accordance with City of Modesto standards.

The City Council will hear and pass upon objections or protests, if any, which may be raised by any property owner or other interested persons to said construction at 7:35 p.m. on the 25th day of August, 1975, in the City Council Chambers, located in the City Hall, 801 Eleventh Street, Modesto, California.

If construction is not commenced within sixty (60) days, or if construction is not diligently and without interruption prosecuted to completion, the Superintendent of Streets shall cause the construction to be done and the cost of the same shall be a lien on the property.

Dated the 30th day of July, 1975.

  
\_\_\_\_\_  
Ross Campbell  
Superintendent of Streets  
City of Modesto

## N O T I C E

## OF REQUIRED ALLEY IMPROVEMENT AND HEARING

NOTICE IS HEREBY GIVEN TO:

NAME: Wlater F. and Helen Davis  
ADDRESS: 1318 Glenwood Dr., Modesto, CA 95350

Who is the owner of record of property described as follows:

Lot 16 of Block 6113 and 6114 of Glenwood Park as per map filed April 28, 1955 in Volume 18 of Maps, Page 22, Stanislaus County Records.

(Stanislaus County Assessor's Parcel No. 002-01 117-0658-001)


That a petition signed by over sixty (60%) percent of the property owners in your block, requesting the improvement of the alley abutting your property has been filed with the City Clerk. Pursuant to the requirement of California Streets and Highways Code Section 5876 and 5879, the Superintendent of Streets of the City of Modesto hereby notifies you to construct or cause to be constructed certain improvements, a description of said improvements, the manner of their construction, and the materials to be used, to be as specified below:

66 lineal feet of 2" A. C. resurfacing abutting said property in Block 6113 and 6114 in the City of Modesto, all of said construction to be in accordance with City of Modesto standards.

The City Council will hear and pass upon objections or protests, if any, which may be raised by any property owner or other interested persons to said construction at 7.35 p.m. on the 25th day of August, 1975, in the City Council Chambers, located in the City Hall, 801 Eleventh Street, Modesto, California.

If construction is not commenced within sixty (60) days, or if construction is not diligently and without interruption prosecuted to completion, the Superintendent of Streets shall cause the construction to be done and the cost of the same shall be a lien on the property.

Dated the 30th day of July, 1975.

  
\_\_\_\_\_  
Ross Campbell  
Superintendent of Streets  
City of Modesto

## OF REQUIRED ALLEY IMPROVEMENT AND HEARING

NOTICE IS HEREBY GIVEN TO:

NAME: Claude L. and Dorothy Baker  
ADDRESS: 1322 Glenwood Drive, Modesto, CA 95350

Who is the owner of record of property described as follows:

Lot 17 of Block 6113 and 6114 of Glenwood Park as per map filed April 28, 1955 in Volume 18 of Maps, Page 22, Stanislaus County Records.

(Stanislaus County Assessor's Parcel No. 002-01 117-0659-001)


That a petition signed by over sixty (60%) percent of the property owners in your block, requesting the improvement of the alley abutting your property has been filed with the City Clerk. Pursuant to the requirement of California Streets and Highways Code Section 5876 and 5879, the Superintendent of Streets of the City of Modesto hereby notifies you to construct or cause to be constructed certain improvements, a description of said improvements, the manner of their construction, and the materials to be used, to be as specified below:

66 lineal feet of 2" A. C. resurfacing abutting said property in Block 6113 and 6114 in the City of Modesto, all of said construction to be in accordance with City of Modesto standards.

The City Council will hear and pass upon objections or protests, if any, which may be raised by any property owner or other interested persons to said construction at 7:35 p.m. on the 25th day of August, 19 75, in the City Council Chambers, located in the City Hall, 801 Eleventh Street, Modesto, California.

If construction is not commenced within sixty (60) days, or if construction is not diligently and without interruption prosecuted to completion, the Superintendent of Streets shall cause the construction to be done and the cost of the same shall be a lien on the property.

Dated the 30th day of July, 19 75.

  
\_\_\_\_\_  
Ross Campbell  
Superintendent of Streets  
City of Modesto

## OF REQUIRED ALLEY IMPROVEMENT AND HEARING

NOTICE IS HEREBY GIVEN TO:

NAME: David N. and Joanna Coito  
 ADDRESS: 1326 Glenwood Drive, Modesto, CA 95350

Who is the owner of record of property described as follows:

Lot 18 of Block 6113 and 6114 of Glenwood Park as per map filed April 28, 1955 in Volume 18 of Maps, Page 22, Stanislaus County Records.

(Stanislaus County Assessor's Parcel No. 002-01 117-0660-001)


That a petition signed by over sixty (60%) percent of the property owners in your block, requesting the improvement of the alley abutting your property has been filed with the City Clerk. Pursuant to the requirement of California Streets and Highways Code Section 5876 and 5879, the Superintendent of Streets of the City of Modesto hereby notifies you to construct or cause to be constructed certain improvements, a description of said improvements, the manner of their construction, and the materials to be used, to be as specified below:

66 lineal feet of 2" A. C. resurfacing abutting said property in Block 6113 and 6114 in the City of Modesto, all of said construction to be in accordance with City of Modesto standards.

The City Council will hear and pass upon objections or protests, if any, which may be raised by any property owner or other interested persons to said construction at 7:35 p.m. on the 25th day of August, 1975, in the City Council Chambers, located in the City Hall, 801 Eleventh Street, Modesto, California.

If construction is not commenced within sixty (60) days, or if construction is not diligently and without interruption prosecuted to completion, the Superintendent of Streets shall cause the construction to be done and the cost of the same shall be a lien on the property.

Dated the 30th day of July, 19 75.

  
 \_\_\_\_\_  
 Ross Campbell  
 Superintendent of Streets  
 City of Modesto

## OF REQUIRED ALLEY IMPROVEMENT AND HEARING

NOTICE IS HEREBY GIVEN TO:

NAME: Jon F. and Patricia A. Turner  
 ADDRESS: 1330 Glenwood Drive, Modesto, CA 95350

Who is the owner of record of property described as follows:

Lot 19 of Block 6113 and 6114 of Glenwood Park as per map filed April 28, 1955 in Volume 18 of Maps, Page 22, Stanislaus County Records.

(Stanislaus County Assessor's Parcel No. 002-01 117-0661-001)


That a petition signed by over sixty (60%) percent of the property owners in your block, requesting the improvement of the alley abutting your property has been filed with the City Clerk. Pursuant to the requirement of California Streets and Highways Code Section 5876 and 5879, the Superintendent of Streets of the City of Modesto hereby notifies you to construct or cause to be constructed certain improvements, a description of said improvements, the manner of their construction, and the materials to be used, to be as specified below:

. 66 lineal feet of 2" A. C. resurfacing abutting said property in Block 6113 and 6114 in the City of Modesto, all of said construction to be in accordance with City of Modesto standards.

The City Council will hear and pass upon objections or protests, if any, which may be raised by any property owner or other interested persons to said construction at 7:35 p.m. on the 25th day of August, 19 75, in the City Council Chambers, located in the City Hall, 801 Eleventh Street, Modesto, California.

If construction is not commenced within sixty (60) days, or if construction is not diligently and without interruption prosecuted to completion, the Superintendent of Streets shall cause the construction to be done and the cost of the same shall be a lien on the property.

Dated the 30th day of July, 19 75.

  
 \_\_\_\_\_  
 Ross Campbell  
 Superintendent of Streets  
 City of Modesto

NOTICE  
OF REQUIRED ALLEY IMPROVEMENT AND HEARING

NOTICE IS HEREBY GIVEN TO:

NAME: Paul J. and Josephine Demboski.  
ADDRESS: 1402 Glenwood Drive, Modesto, CA 95350

Who is the owner of record of property described as follows:

Lot 20 of Block 6113 and 6114 of Glenwood Park as per map filed April 28, 1955 in Volume 18 of Maps, Page 22, Stanislaus County Records.

(Stanislaus County Assessor's Parcel No. 002-01 117-0662-001)


That a petition signed by over sixty (60%) percent of the property owners in your block, requesting the improvement of the alley abutting your property has been filed with the City Clerk. Pursuant to the requirement of California Streets and Highways Code Section 5876 and 5879, the Superintendent of Streets of the City of Modesto hereby notifies you to construct or cause to be constructed certain improvements, a description of said improvements, the manner of their construction, and the materials to be used, to be as specified below:

66 lineal feet of 2" A. C. resurfacing abutting said property in Block 6113 and 6114 in the City of Modesto, all of said construction to be in accordance with City of Modesto standards.

The City Council will hear and pass upon objections or protests, if any, which may be raised by any property owner or other interested persons to said construction at 7:35 p.m. on the 25th day of August, 1975, in the City Council Chambers, located in the City Hall, 801 Eleventh Street, Modesto, California.

If construction is not commenced within sixty (60) days, or if construction is not diligently and without interruption prosecuted to completion, the Superintendent of Streets shall cause the construction to be done and the cost of the same shall be a lien on the property.

Dated the 30th day of July, 19 75.

  
\_\_\_\_\_  
Ross Campbell  
Superintendent of Streets  
City of Modesto

## OF REQUIRED ALLEY IMPROVEMENT AND HEARING

NOTICE IS HEREBY GIVEN TO:

NAME: Pius J. and Marion J. Scheuber  
ADDRESS: 1406 Glenwood Drive, Modesto, CA 95350

Who is the owner of record of property described as follows:

Lot 21 of Block 6113 and 6114 of Glenwood Park as per map filed April 28, 1955 in Volume 18 of Maps, Page 22, Stanislaus County Records.

(Stanislaus County Assessor's Parcel No. 002-01 117-0663-001)


That a petition signed by over sixty (60%) percent of the property owners in your block, requesting the improvement of the alley abutting your property has been filed with the City Clerk. Pursuant to the requirement of California Streets and Highways Code Section 5876 and 5879, the Superintendent of Streets of the City of Modesto hereby notifies you to construct or cause to be constructed certain improvements, a description of said improvements, the manner of their construction, and the materials to be used, to be as specified below:

66 lineal feet of 2" A. C. resurfacing abutting said property in Block 6114 in the City of Modesto, all of said construction to be in accordance with City of Modesto standards.

The City Council will hear and pass upon objections or protests, if any, which may be raised by any property owner or other interested persons to said construction at 7:35 p.m. on the 25th day of August, 1975, in the City Council Chambers, located in the City Hall, 801 Eleventh Street, Modesto, California.

If construction is not commenced within sixty (60) days, or if construction is not diligently and without interruption prosecuted to completion, the Superintendent of Streets shall cause the construction to be done and the cost of the same shall be a lien on the property.

Dated the 30th day of July, 1975.

  
\_\_\_\_\_  
Ross Campbell  
Superintendent of Streets  
City of Modesto

## OF REQUIRED ALLEY IMPROVEMENT AND HEARING

NOTICE IS HEREBY GIVEN TO:

NAME: Antonio Monaco  
ADDRESS: 1410 Glenwood Drive, Modesto, CA 95350

Who is the owner of record of property described as follows:

The East 64 feet of Lot 11 of Block 6113 and 6114 of Glenwood Park as per map filed April 28, 1955 in Volume 18 of Maps, Page 22, Stanislaus County Records.

(Stanislaus County Assessor's Parcel No. 002-01 117-0664-001)


That a petition signed by over sixty (60%) percent of the property owners in your block, requesting the improvement of the alley abutting your property has been filed with the City Clerk. Pursuant to the requirement of California Streets and Highways Code Section 5876 and 5879, the Superintendent of Streets of the City of Modesto hereby notifies you to construct or cause to be constructed certain improvements, a description of said improvements, the manner of their construction, and the materials to be used, to be as specified below:

64 lineal feet of 2" A. C. resurfacing abutting said property in Block 6113 in the City of Modesto, all of said construction to be in accordance with City of Modesto standards.

The City Council will hear and pass upon objections or protests, if any, which may be raised by any property owner or other interested persons to said construction at 7:35 p.m. on the 25th day of August, 19 75, in the City Council Chambers, located in the City Hall, 801 Eleventh Street, Modesto, California.

If construction is not commenced within sixty (60) days, or if construction is not diligently and without interruption prosecuted to completion, the Superintendent of Streets shall cause the construction to be done and the cost of the same shall be a lien on the property.

Dated the 30th day of July, 19 75.

  
\_\_\_\_\_  
Ross Campbell  
Superintendent of Streets  
City of Modesto

## N O T I C E

## OF REQUIRED ALLEY IMPROVEMENT AND HEARING

NOTICE IS HEREBY GIVEN TO:

NAME: Marcella M. Teufel  
ADDRESS: 1414 Glenwood Drive, Modesto, CA 95350

Who is the owner of record of property described as follows:

12 and the West 2 feet of Lot 11 of Block 6113 and 6114 of Glenwood Park as per map filed April 28, 1955 in Volume 18 of Maps, Page 22, Stanislaus County Records.

(Stanislaus County Assessor's Parcel No. 002-01 117-0665-001)


That a petition signed by over sixty (60%) percent of the property owners in your block, requesting the improvement of the alley abutting your property has been filed with the City Clerk. Pursuant to the requirement of California Streets and Highways Code Section 5876 and 5879, the Superintendent of Streets of the City of Modesto hereby notifies you to construct or cause to be constructed certain improvements, a description of said improvements, the manner of their construction, and the materials to be used, to be as specified below:

68 lineal feet of 2" A. C. resurfacing abutting said property in Block 6113 in the City of Modesto, all of said construction to be in accordance with City of Modesto standards.

The City Council will hear and pass upon objections or protests, if any, which may be raised by any property owner or other interested persons to said construction at 7:35 p.m. on the 25th day of August, 19 75, in the City Council Chambers, located in the City Hall, 801 Eleventh Street, Modesto, California.

If construction is not commenced within sixty (60) days, or if construction is not diligently and without interruption prosecuted to completion, the Superintendent of Streets shall cause the construction to be done and the cost of the same shall be a lien on the property.

Dated the 30th day of July, 19 75.

  
\_\_\_\_\_  
Ross Campbell  
Superintendent of Streets  
City of Modesto

## OF REQUIRED ALLEY IMPROVEMENT AND HEARING

NOTICE IS HEREBY GIVEN TO:

NAME: Gerald L. and Barbara J. Hanson  
 ADDRESS: 1418 Glenwood Drive, Modesto, CA 95350

Who is the owner of record of property described as follows:

The East 60 feet of Lot 13 of Block 6113 and 6114 of Glenwood Park as per map filed April 28, 1955 in Volume 18 of Maps, Page 22, Stanislaus County Records.

(Stanislaus County Assessor's Parcel No. 002-01 117-0666-001)


That a petition signed by over sixty (60%) percent of the property owners in your block, requesting the improvement of the alley abutting your property has been filed with the City Clerk. Pursuant to the requirement of California Streets and Highways Code Section 5876 and 5879, the Superintendent of Streets of the City of Modesto hereby notifies you to construct or cause to be constructed certain improvements, a description of said improvements, the manner of their construction, and the materials to be used, to be as specified below:

60 lineal feet of 2" A. C. resurfacing abutting said property in Block 6113 in the City of Modesto, all of said construction to be in accordance with City of Modesto standards.

The City Council will hear and pass upon objections or protests, if any, which may be raised by any property owner or other interested persons to said construction at 7:35 p.m. on the 25th day of August, 1975, in the City Council Chambers, located in the City Hall, 801 Eleventh Street, Modesto, California.

If construction is not commenced within sixty (60) days, or if construction is not diligently and without interruption prosecuted to completion, the Superintendent of Streets shall cause the construction to be done and the cost of the same shall be a lien on the property.

Dated the 30th day of July, 1975.

  
 \_\_\_\_\_  
 Ross Campbell  
 Superintendent of Streets  
 City of Modesto

N O T I C E

OF REQUIRED ALLEY IMPROVEMENT AND HEARING

NOTICE IS HEREBY GIVEN TO:

NAME: John Carlson and Marjorie A. Sample  
ADDRESS: 1422 Glenwood Drive, Modesto, CA 95350

Who is the owner of record of property described as follows:

14 and the West 6 feet of Lot 13 of Block 6113 and 6114 of Glenwood Park as per map filed April 28, 1955 in Volume 18 of Maps, Page 22, Stanislaus County Records.

(Stanislaus County Assessor's Parcel No. 002-01 117-0667-001)


That a petition signed by over sixty (60%) percent of the property owners in your block, requesting the improvement of the alley abutting your property has been filed with the City Clerk. Pursuant to the requirement of California Streets and Highways Code Section 5876 and 5879, the Superintendent of Streets of the City of Modesto hereby notifies you to construct or cause to be constructed certain improvements, a description of said improvements, the manner of their construction, and the materials to be used, to be as specified below:

72 lineal feet of 2" A. C. resurfacing abutting said property in Block 6113 in the City of Modesto, all of said construction to be in accordance with City of Modesto standards.

The City Council will hear and pass upon objections or protests, if any, which may be raised by any property owner or other interested persons to said construction at 7:35 p.m. on the 25th day of August, 1975, in the City Council Chambers, located in the City Hall, 801 Eleventh Street, Modesto, California.

If construction is not commenced within sixty (60) days, or if construction is not diligently and without interruption prosecuted to completion, the Superintendent of Streets shall cause the construction to be done and the cost of the same shall be a lien on the property.

Dated the 30th day of July, 1975.

  
\_\_\_\_\_  
Ross Campbell  
Superintendent of Streets  
City of Modesto

## N O T I C E

## OF REQUIRED ALLEY IMPROVEMENT AND HEARING

NOTICE IS HEREBY GIVEN TO:

NAME: Jimmie L. and Irene Coats  
ADDRESS: 1426 Glenwood Drive, Modesto, CA 95350

Who is the owner of record of property described as follows:

Lot 15 of Block 6113 and 6114 of Glenwood Park as per map filed April 28, 1955 in Volume 18 of Maps, Page 22, Stanislaus County Records.

(Stanislaus County Assessor's Parcel NO. 002-01 117-0668-001)


That a petition signed by over sixty (60%) percent of the property owners in your block, requesting the improvement of the alley abutting your property has been filed with the City Clerk. Pursuant to the requirement of California Streets and Highways Code Section 5876 and 5879, the Superintendent of Streets of the City of Modesto hereby notifies you to construct or cause to be constructed certain improvements, a description of said improvements, the manner of their construction, and the materials to be used, to be as specified below:

66 lineal feet of 2" A. C. resurfacing abutting said property in Block 6113 and 6114 in the City of Modesto, all of said construction to be in accordance with City of Modesto standards.

The City Council will hear and pass upon objections or protests, if any, which may be raised by any property owner or other interested persons to said construction at 7:35 p.m. on the 25th day of August, 19 75, in the City Council Chambers, located in the City Hall, 801 Eleventh Street, Modesto, California.

If construction is not commenced within sixty (60) days, or if construction is not diligently and without interruption prosecuted to completion, the Superintendent of Streets shall cause the construction to be done and the cost of the same shall be a lien on the property.

Dated the 30th day of July, 19 75.

  
\_\_\_\_\_  
Ross Campbell  
Superintendent of Streets  
City of Modesto

N O T I C E

OF REQUIRED ALLEY IMPROVEMENT AND HEARING

NOTICE IS HEREBY GIVEN TO:

NAME: George E. and Rosanna D. Volfi  
 ADDRESS: 1430 Glenwood Drive, Modesto, CA 95350

Who is the owner of record of property described as follows:

The East 56 feet of Lot 16 of Block 6113 and 6114 of Glenwood Park as per map filed April 28, 1955 in Volume 18 of Maps, Page 22, Stanislaus County Records.

(Stanislaus County Assessor's Parcel No. 002-01 117-0669-001)


That a petition signed by over sixty (60%) percent of the property owners in your block, requesting the improvement of the alley abutting your property has been filed with the City Clerk. Pursuant to the requirement of California Streets and Highways Code Section 5876 and 5879, the Superintendent of Streets of the City of Modesto hereby notifies you to construct or cause to be constructed certain improvements, a description of said improvements, the manner of their construction, and the materials to be used, to be as specified below:

56 lineal feet of 2" A. C. resurfacing abutting said property in Block 6113 and 6114 in the City of Modesto, all of said construction to be in accordance with City of Modesto standards.

The City Council will hear and pass upon objections or protests, if any, which may be raised by any property owner or other interested persons to said construction at 7:35 p.m. on the 25th day of August, 19 75, in the City Council Chambers, located in the City Hall, 801 Eleventh Street, Modesto, California.

If construction is not commenced within sixty (60) days, or if construction is not diligently and without interruption prosecuted to completion, the Superintendent of Streets shall cause the construction to be done and the cost of the same shall be a lien on the property.

Dated the 30th day of July, 19 75.

  
 \_\_\_\_\_  
 Ross Campbell  
 Superintendent of Streets  
 City of Modesto

## OF REQUIRED ALLEY IMPROVEMENT AND HEARING

NOTICE IS HEREBY GIVEN TO:

NAME: Lena Pometta and William Caporgn  
 ADDRESS: 1434 Glenwood Drive, Modesto, CA 95350

Who is the owner of record of property described as follows:

The West 8 feet of Lot 16 and the East 48 feet of Lot 17 of Glenwood Park as per map filed April 28, 1955 in Volume 18 of Maps, Page 22, Stanislaus County Records.

(Stanislaus County Assessor's Parcel NO. 002-01 117-0670-001)


That a petition signed by over sixty (60%) percent of the property owners in your block, requesting the improvement of the alley abutting your property has been filed with the City Clerk. Pursuant to the requirement of California Streets and Highways Code Section 5876 and 5879, the Superintendent of Streets of the City of Modesto hereby notifies you to construct or cause to be constructed certain improvements, a description of said improvements, the manner of their construction, and the materials to be used, to be as specified below:

56 lineal feet of 2" A. C. resurfacing abutting said property in Block 6113 in the City of Modesto, all of said construction to be in accordance with City of Modesto standards.

The City Council will hear and pass upon objections or protests, if any, which may be raised by any property owner or other interested persons to said construction at 7:35 p.m. on the 25th day of August, 19 75, in the City Council Chambers, located in the City Hall, 801 Eleventh Street, Modesto, California.

If construction is not commenced within sixty (60) days, or if construction is not diligently and without interruption prosecuted to completion, the Superintendent of Streets shall cause the construction to be done and the cost of the same shall be a lien on the property.

Dated the 30th day of July, 19 75.

  
 \_\_\_\_\_  
 Ross Campbell  
 Superintendent of Streets  
 City of Modesto

N O T I C E

OF REQUIRED ALLEY IMPROVEMENT AND HEARING

NOTICE IS HEREBY GIVEN TO:

NAME: Herman F. and Irmadean Bird  
ADDRESS: 1438 Glenwood Drive, Modesto, CA 95350

Who is the owner of record of property described as follows:

The West 12 feet of Lot 17 and the East 50 feet of Lot 18 of Glenwood Park as per map filed April 28, 1955 in Volume 18 of Maps, Page 22, Stanislaus County Records.

(Stanislaus County Assessor's Parcel No. 002-01 117-0671-001)


That a petition signed by over sixty (60%) percent of the property owners in your block, requesting the improvement of the alley abutting your property has been filed with the City Clerk. Pursuant to the requirement of California Streets and Highways Code Section 5876 and 5879, the Superintendent of Streets of the City of Modesto hereby notifies you to construct or cause to be constructed certain improvements, a description of said improvements, the manner of their construction, and the materials to be used, to be as specified below:

62 lineal feet of 2" A. C. resurfacing abutting said property in Block 6113 in the City of Modesto, all of said construction to be in accordance with City of Modesto standards.

The City Council will hear and pass upon objections or protests, if any, which may be raised by any property owner or other interested persons to said construction at 7:35 p.m. on the 25th day of August, 19 75, in the City Council Chambers, located in the City Hall, 801 Eleventh Street, Modesto, California.

If construction is not commenced within sixty (60) days, or if construction is not diligently and without interruption prosecuted to completion, the Superintendent of Streets shall cause the construction to be done and the cost of the same shall be a lien on the property.

Dated the 30th day of July, 1975.

  
\_\_\_\_\_  
Ross Campbell  
Superintendent of Streets  
City of Modesto

N O T I C E

OF REQUIRED ALLEY IMPROVEMENT AND HEARING

NOTICE IS HEREBY GIVEN TO:

NAME: Anna L. Fagundes and Gloria J. Fagundes  
ADDRESS: 1442 Glenwood Drive, Modesto, Ca 95350

Who is the owner of record of property described as follows:

19 and the West 10 feet of Lot 18 of Block 6113 and 6114 of Glenwood Park as per map filed April 28, 1955 in Volume 18 of Maps, Page 22, Stanislaus County Records.

(Stanislaus County Assessor's Parcel No. 002-01 117-0672-001)


That a petition signed by over sixty (60%) percent of the property owners in your block, requesting the improvement of the alley abutting your property has been filed with the City Clerk. Pursuant to the requirement of California Streets and Highways Code Section 5876 and 5879, the Superintendent of Streets of the City of Modesto hereby notifies you to construct or cause to be constructed certain improvements, a description of said improvements, the manner of their construction, and the materials to be used, to be as specified below:

72.84 lineal feet of 2" A. C. resurfacing abutting said property in Block 6113 in the City of Modesto, all of said construction to be in accordance with City of Modesto standards.

The City Council will hear and pass upon objections or protests, if any, which may be raised by any property owner or other interested persons to said construction at 7:35 p.m. on the 25th day of August, 19 75, in the City Council Chambers, located in the City Hall, 801 Eleventh Street, Modesto, California.

If construction is not commenced within sixty (60) days, or if construction is not diligently and without interruption prosecuted to completion, the Superintendent of Streets shall cause the construction to be done and the cost of the same shall be a lien on the property.

Dated the 30th day of July, 1975.

  
\_\_\_\_\_  
Ross Campbell  
Superintendent of Streets  
City of Modesto

## OF REQUIRED ALLEY IMPROVEMENT AND HEARING

NOTICE IS HEREBY GIVEN TO:

NAME: Amos D. and Dorothy L. Cobb  
ADDRESS: 1437 Pearl Street, Modesto, CA 95350

Who is the owner of record of property described as follows:

Lot 1 of Block 6113 and 6114 of Fremont Park as per map filed December 14, 1954 in Volume 18 of Maps, Page 13, Stanislaus County Records.

(Stanislaus County Assessor's Parcel No. 002-01 117-0673-001)

That a petition signed by over sixty (60%) percent of the property owners in your block, requesting the improvement of the alley abutting your property has been filed with the City Clerk. Pursuant to the requirement of California Streets and Highways Code Section 5876 and 5879, the Superintendent of Streets of the City of Modesto hereby notifies you to construct or cause to be constructed certain improvements, a description of said improvements, the manner of their construction, and the materials to be used, to be as specified below:

69.38 lineal feet of 2" A. C. resurfacing abutting said property in Block 6113 in the City of Modesto, all of said construction to be in accordance with City of Modesto standards.

The City Council will hear and pass upon objections or protests, if any, which may be raised by any property owner or other interested persons to said construction at 7:35 p.m. on the 25th day of August, 19 75, in the City Council Chambers, located in the City Hall, 801 Eleventh Street, Modesto, California.

If construction is not commenced within sixty (60) days, or if construction is not diligently and without interruption prosecuted to completion, the Superintendent of Streets shall cause the construction to be done and the cost of the same shall be a lien on the property.

Dated the 30th day of July, 19 75.

Ross Campbell  
Superintendent of Streets  
City of Modesto

## OF REQUIRED ALLEY IMPROVEMENT AND HEARING

NOTICE IS HEREBY GIVEN TO:

NAME: Kermit L. and Opal E. Breshears  
 ADDRESS: 1433 Pearl Street, Modesto, CA 95350

Who is the owner of record of property described as follows:

Lot 2 of Block 6113 and 6114 of Fremont Park as per map filed December 14, 1954 in Volume 18 of Maps, Page 13, Stanislaus County Records.

(Stanislaus County Assessor's Parcel No. 002-01 117-0674-001)


That a petition signed by over sixty (60%) percent of the property owners in your block, requesting the improvement of the alley abutting your property has been filed with the City Clerk. Pursuant to the requirement of California Streets and Highways Code Section 5876 and 5879, the Superintendent of Streets of the City of Modesto hereby notifies you to construct or cause to be constructed certain improvements, a description of said improvements, the manner of their construction, and the materials to be used, to be as specified below:

58 lineal feet of 2" A. C. resurfacing abutting said property in Block 6113 in the City of Modesto, all of said construction to be in accordance with City of Modesto standards.

The City Council will hear and pass upon objections or protests, if any, which may be raised by any property owner or other interested persons to said construction at 7:35 p.m. on the 25th day of August, 1975, in the City Council Chambers, located in the City Hall, 801 Eleventh Street, Modesto, California.

If construction is not commenced within sixty (60) days, or if construction is not diligently and without interruption prosecuted to completion, the Superintendent of Streets shall cause the construction to be done and the cost of the same shall be a lien on the property.

Dated the 30th day of July, 1975.

  
 \_\_\_\_\_  
 Ross Campbell  
 Superintendent of Streets  
 City of Modesto

N O T I C E

OF REQUIRED ALLEY IMPROVEMENT AND HEARING

NOTICE IS HEREBY GIVEN TO:

NAME: Steven E. and Constance A. Brimm  
ADDRESS: 1429 Pearl Street, Modesto, CA 95350

Who is the owner of record of property described as follows:

Lot 3 of Block 6113 and 6114 of Fremont Park as per map filed December 14, 1954 in Volume 18 of Maps, Page 13, Stanislaus County Records.

(Stanislaus County Assessor's Parcel No. 002-01 117-0675-001)


That a petition signed by over sixty (60%) percent of the property owners in your block, requesting the improvement of the alley abutting your property has been filed with the City Clerk. Pursuant to the requirement of California Streets and Highways Code Section 5876 and 5879, the Superintendent of Streets of the City of Modesto hereby notifies you to construct or cause to be constructed certain improvements, a description of said improvements, the manner of their construction, and the materials to be used, to be as specified below:

58 lineal feet of 2" A. C. resurfacing abutting said property in Block 6113 in the City of Modesto, all of said construction to be in accordance with City of Modesto standards.

The City Council will hear and pass upon objections or protests, if any, which may be raised by any property owner or other interested persons to said construction at 7:35 p.m. on the 25th day of August, 1975, in the City Council Chambers, located in the City Hall, 801 Eleventh Street, Modesto, California.

If construction is not commenced within sixty (60) days, or if construction is not diligently and without interruption prosecuted to completion, the Superintendent of Streets shall cause the construction to be done and the cost of the same shall be a lien on the property.

Dated the 30th day of July, 19 75.

  
\_\_\_\_\_  
Ross Campbell  
Superintendent of Streets  
City of Modesto

N O T I C E  
OF REQUIRED ALLEY IMPROVEMENT AND HEARING

NOTICE IS HEREBY GIVEN TO:

NAME: Ernest L. and Catherine Corda

ADDRESS: 1425 Pearl Street, Modesto, CA 95350

Who is the owner of record of property described as follows:

Lot 4 of Block 6113 and 6114 of Fremont Park as per map filed December 14, 1954 in Volume 18 of Maps, Page 13, Stanislaus County Records.

(Stanislaus County Assessor's Parcel No. 002-01 117-0676-001)


That a petition signed by over sixty (60%) percent of the property owners in your block, requesting the improvement of the alley abutting your property has been filed with the City Clerk. Pursuant to the requirement of California Streets and Highways Code Section 5876 and 5879, the Superintendent of Streets of the City of Modesto hereby notifies you to construct or cause to be constructed certain improvements, a description of said improvements, the manner of their construction, and the materials to be used, to be as specified below:

58 lineal feet of 2" A. C. resurfacing abutting said property in Block 6113 in the City of Modesto, all of said construction to be in accordance with City of Modesto standards.

The City Council will hear and pass upon objections or protests, if any, which may be raised by any property owner or other interested persons to said construction at 7:35 p.m. on the 25th day of August, 1975, in the City Council Chambers, located in the City Hall, 801 Eleventh Street, Modesto, California.

If construction is not commenced within sixty (60) days, or if construction is not diligently and without interruption prosecuted to completion, the Superintendent of Streets shall cause the construction to be done and the cost of the same shall be a lien on the property.

Dated the 30th day of July, 1975.

  
\_\_\_\_\_  
Ross Campbell  
Superintendent of Streets  
City of Modesto

## N O T I C E

## OF REQUIRED ALLEY IMPROVEMENT AND HEARING

NOTICE IS HEREBY GIVEN TO:

NAME: Robert E. and Linda F. Bumgardner  
ADDRESS: 1421 Pearl Street, Modesto, CA 95350

Who is the owner of record of property described as follows:

Lot 5 of Block 6113 and 6114 of Fremont Park as per map filed December 14, 1954 in Volume 18 of Maps, Page 13, Stanislaus County Records.

(Stanislaus County Assessor's Parcel No. 002-01 117-0677-001)


That a petition signed by over sixty (60%) percent of the property owners in your block, requesting the improvement of the alley abutting your property has been filed with the City Clerk. Pursuant to the requirement of California Streets and Highways Code Section 5876 and 5879, the Superintendent of Streets of the City of Modesto hereby notifies you to construct or cause to be constructed certain improvements, a description of said improvements, the manner of their construction, and the materials to be used, to be as specified below:

58 lineal feet of 2" A. C. resurfacing abutting said property in Block 6113 in the City of Modesto, all of said construction to be in accordance with City of Modesto standards.

The City Council will hear and pass upon objections or protests, if any, which may be raised by any property owner or other interested persons to said construction at 7:35 p.m. on the 25th day of August, 19 75, in the City Council Chambers, located in the City Hall, 801 Eleventh Street, Modesto, California.

If construction is not commenced within sixty (60) days, or if construction is not diligently and without interruption prosecuted to completion, the Superintendent of Streets shall cause the construction to be done and the cost of the same shall be a lien on the property.

Dated the 30th day of July, 19 75.

  
\_\_\_\_\_  
Ross Campbell  
Superintendent of Streets  
City of Modesto

## OF REQUIRED ALLEY IMPROVEMENT AND HEARING

NOTICE IS HEREBY GIVEN TO:

NAME: Kenneth D. and Sherrin Rae OyerADDRESS: 1419 Pearl Street, Modesto, Ca 95350

Who is the owner of record of property described as follows:

Lot 6 of Block 6113 and 6114 of Fremont Park as per Map filed December 14, 1954 in Volume 18 of Maps, Page 13, Stanislaus County Records.

(Stanislaus County Assessor's Parcel No. 002-01 117-0678-001)


That a petition signed by over sixty (60%) percent of the property owners in your block, requesting the improvement of the alley abutting your property has been filed with the City Clerk. Pursuant to the requirement of California Streets and Highways Code Section 5876 and 5879, the Superintendent of Streets of the City of Modesto hereby notifies you to construct or cause to be constructed certain improvements, a description of said improvements, the manner of their construction, and the materials to be used, to be as specified below:

58 lineal feet of 2" A. C. resurfacing abutting said property in Block 6113 and 6114 in the City of Modesto, all of said construction to be in accordance with City of Modesto standards.

The City Council will hear and pass upon objections or protests, if any, which may be raised by any property owner or other interested persons to said construction at 7:35 p.m. on the 25th day of August, 1975, in the City Council Chambers, located in the City Hall, 801 Eleventh Street, Modesto, California.

If construction is not commenced within sixty (60) days, or if construction is not diligently and without interruption prosecuted to completion, the Superintendent of Streets shall cause the construction to be done and the cost of the same shall be a lien on the property.

Dated the 30th day of July, 1975.

  
 \_\_\_\_\_  
 Ross Campbell  
 Superintendent of Streets  
 City of Modesto

N O T I C E

OF REQUIRED ALLEY IMPROVEMENT AND HEARING

NOTICE IS HEREBY GIVEN TO:

NAME: Ray M. and Jeannine M. Dahlgren  
ADDRESS: 1413 Pearl Street, Modesto, CA 95350

Who is the owner of record of property described as follows:  
Lot 7 of Block 6113 and 6114 of Fremont Park as per map filed  
December 14, 1954 in Volume 18 of Maps, Page 13, Stanislaus  
County Records.

(Stanislaus County Assessor's Parcel No. 002-01 117-0679-001)


That a petition signed by over sixty (60%) percent of the property owners in your block, requesting the improvement of the alley abutting your property has been filed with the City Clerk. Pursuant to the requirement of California Streets and Highways Code Section 5876 and 5879, the Superintendent of Streets of the City of Modesto hereby notifies you to construct or cause to be constructed certain improvements, a description of said improvements, the manner of their construction, and the materials to be used, to be as specified below:

58 lineal feet of 2" A. C. resurfacing abutting said property in Block 6113 in the City of Modesto, all of said construction to be in accordance with City of Modesto standards.

The City Council will hear and pass upon objections or protests, if any, which may be raised by any property owner or other interested persons to said construction at 7:35 p.m. on the 25th day of August, 1975, in the City Council Chambers, located in the City Hall, 801 Eleventh Street, Modesto, California.

If construction is not commenced within sixty (60) days, or if construction is not diligently and without interruption prosecuted to completion, the Superintendent of Streets shall cause the construction to be done and the cost of the same shall be a lien on the property.

Dated the 30th day of July, 1975.

  
\_\_\_\_\_  
Ross Campbell  
Superintendent of Streets  
City of Modesto

## N O T I C E

## OF REQUIRED ALLEY IMPROVEMENT AND HEARING

NOTICE IS HEREBY GIVEN TO:

NAME: Brian P. and Linda K. Sutton  
ADDRESS: 1409 Pearl Street, Modesto, CA 95350

Who is the owner of record of property described as follows:

Lot 8 of Block 6113 and 6114 of Fremont Park as per map filed December 14, 1954 in Volume 18 of Maps, Page 13, Stanislaus County Records.

(Stanislaus County Assessor's Parcel No. 002-01 117-0680-001)


That a petition signed by over sixty (60%) percent of the property owners in your block, requesting the improvement of the alley abutting your property has been filed with the City Clerk. Pursuant to the requirement of California Streets and Highways Code Section 5876 and 5879, the Superintendent of Streets of the City of Modesto hereby notifies you to construct or cause to be constructed certain improvements, a description of said improvements, the manner of their construction, and the materials to be used, to be as specified below:

.58 lineal feet of 2" A. C. resurfacing abutting said property in Block 6113 in the City of Modesto, all of said construction to be in accordance with City of Modesto standards.

The City Council will hear and pass upon objections or protests, if any, which may be raised by any property owner or other interested persons to said construction at 7:35 p.m. on the 25th day of August, 1975, in the City Council Chambers, located in the City Hall, 801 Eleventh Street, Modesto, California.

If construction is not commenced within sixty (60) days, or if construction is not diligently and without interruption prosecuted to completion, the Superintendent of Streets shall cause the construction to be done and the cost of the same shall be a lien on the property.

Dated the 30th day of July, 1975.

  
\_\_\_\_\_  
Ross Campbell  
Superintendent of Streets  
City of Modesto

## OF REQUIRED ALLEY IMPROVEMENT AND HEARING

NOTICE IS HEREBY GIVEN TO:

NAME: Robert and Barbara Harty  
ADDRESS: 1405 Pearl Street, Modesto, CA 95350

Who is the owner of record of property described as follows:

Lot 9 of Block 6113 and 6114 of Fremont Park as per map filed December 14, 1954 in Volume 18 of Maps, Page 13, Stanislaus County Records.

(Stanislaus County Assessor's Parcel No. 002-01 117-0681-001)


That a petition signed by over sixty (60%) percent of the property owners in your block, requesting the improvement of the alley abutting your property has been filed with the City Clerk. Pursuant to the requirement of California Streets and Highways Code Section 5876 and 5879, the Superintendent of Streets of the City of Modesto hereby notifies you to construct or cause to be constructed certain improvements, a description of said improvements, the manner of their construction, and the materials to be used, to be as specified below:

58 lineal feet of 2" A. C. resurfacing abutting said property in Block 6113 in the City of Modesto, all of said construction to be in accordance with City of Modesto standards.

The City Council will hear and pass upon objections or protests, if any, which may be raised by any property owner or other interested persons to said construction at 7:35 p.m. on the 25th day of August, 1975, in the City Council Chambers, located in the City Hall, 801 Eleventh Street, Modesto, California.

If construction is not commenced within sixty (60) days, or if construction is not diligently and without interruption prosecuted to completion, the Superintendent of Streets shall cause the construction to be done and the cost of the same shall be a lien on the property.

Dated the 30th day of July, 1975.

  
\_\_\_\_\_  
Ross Campbell  
Superintendent of Streets  
City of Modesto

OF REQUIRED ALLEY IMPROVEMENT AND HEARING

NOTICE IS HEREBY GIVEN TO:

NAME: Lee A. and Harriet Hills  
ADDRESS: 1401 Pearl Street, Modesto, CA 95350

Who is the owner of record of property described as follows:

Lot 10 of Block 6113 and 6114 of Fremont Park as per map filed December 14, 1954 in Volume 18 of Maps, Page 13, Stanislaus County Records.

(Stanislaus County Assessor's Parcel No. 002-01 117-0682-001)

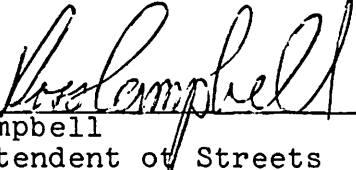
That a petition signed by over sixty (60%) percent of the property owners in your block, requesting the improvement of the alley abutting your property has been filed with the City Clerk. Pursuant to the requirement of California Streets and Highways Code Section 5876 and 5879, the Superintendent of Streets of the City of Modesto hereby notifies you to construct or cause to be constructed certain improvements, a description of said improvements, the manner of their construction, and the materials to be used, to be as specified below:

58 lineal feet of 2" A. C. resurfacing abutting said property in Block 6113 in the City of Modesto, all of said construction to be in accordance with City of Modesto standards.

The City Council will hear and pass upon objections or protests, if any, which may be raised by any property owner or other interested persons to said construction at 7:35 p.m. on the 25th day of August, 19 75, in the City Council Chambers, located in the City Hall, 801 Eleventh Street, Modesto, California.

If construction is not commenced within sixty (60) days, or if construction is not diligently and without interruption prosecuted to completion, the Superintendent of Streets shall cause the construction to be done and the cost of the same shall be a lien on the property.

Dated the 30th day of July, 19 75.

  
\_\_\_\_\_  
Ross Campbell  
Superintendent of Streets  
City of Modesto

N O T I C E

OF REQUIRED ALLEY IMPROVEMENT AND HEARING

NOTICE IS HEREBY GIVEN TO:

NAME: Henry and Corine K. Wood  
ADDRESS: 1341 Pearl Street, Modesto, Ca 95350

Who is the owner of record of property described as follows:

1 and the West 9 feet of Lot 2 of Block 6113 and 6114 of Fremont Park as per map filed December 14, 1954 in Volume 18 of Maps, Page 13, Stanislaus County Records.

(Stanislaus County Assessor's Parcel No. 002-01 117-0683-001)


That a petition signed by over sixty (60%) percent of the property owners in your block, requesting the improvement of the alley abutting your property has been filed with the City Clerk. Pursuant to the requirement of California Streets and Highways Code Section 5876 and 5879, the Superintendent of Streets of the City of Modesto hereby notifies you to construct or cause to be constructed certain improvements, a description of said improvements, the manner of their construction, and the materials to be used, to be as specified below:

. 67 lineal feet of 2" A. C. resurfacing abutting said property in Block 6114 in the City of Modesto, all of said construction to be in accordance with City of Modesto standards.

The City Council will hear and pass upon objections or protests, if any, which may be raised by any property owner or other interested persons to said construction at 7:35 p.m. on the 25th day of August, 1975, in the City Council Chambers, located in the City Hall, 801 Eleventh Street, Modesto, California.

If construction is not commenced within sixty (60) days, or if construction is not diligently and without interruption prosecuted to completion, the Superintendent of Streets shall cause the construction to be done and the cost of the same shall be a lien on the property.

Dated the 30th day of July, 1975.

  
\_\_\_\_\_  
Ross Campbell  
Superintendent of Streets  
City of Modesto

## OF REQUIRED ALLEY IMPROVEMENT AND HEARING

NOTICE IS HEREBY GIVEN TO:

NAME: Clifford E. and Esther L. Briggs  
 ADDRESS: 1337 Pearl Street, Modesto, CA 95350

Who is the owner of record of property described as follows:

The East 50 feet of Lot 2 and the West 17 feet of Lot 3 of Fremont Park as per map filed December 14, 1954 in Volume 18 of Maps, Page 13, Stanislaus County Records.

(Stanislaus County Assessor's Parcel No. 002-01 117-0684-001)


That a petition signed by over sixty (60%) percent of the property owners in your block, requesting the improvement of the alley abutting your property has been filed with the City Clerk. Pursuant to the requirement of California Streets and Highways Code Section 5876 and 5879, the Superintendent of Streets of the City of Modesto hereby notifies you to construct or cause to be constructed certain improvements, a description of said improvements, the manner of their construction, and the materials to be used, to be as specified below:

67 lineal feet of 2" A. C. resurfacing abutting said property in Block 6114 in the City of Modesto, all of said construction to be in accordance with City of Modesto standards.

The City Council will hear and pass upon objections or protests, if any, which may be raised by any property owner or other interested persons to said construction at 7:35 p.m. on the 25th day of August, 1975, in the City Council Chambers, located in the City Hall, 801 Eleventh Street, Modesto, California.

If construction is not commenced within sixty (60) days, or if construction is not diligently and without interruption prosecuted to completion, the Superintendent of Streets shall cause the construction to be done and the cost of the same shall be a lien on the property.

Dated the 30th day of July, 1975.

  
 \_\_\_\_\_  
 Ross Campbell  
 Superintendent of Streets  
 City of Modesto

N O T I C E

OF REQUIRED ALLEY IMPROVEMENT AND HEARING

NOTICE IS HEREBY GIVEN TO:

NAME: Dee and Esther Goulart  
ADDRESS: 1329 Pearl Street, Modesto, CA 95350

Who is the owner of record of property described as follows:

The East 42 feet of Lot 3 and the West 25 feet of Lot 4 of Fremont Park as per map filed December 14, 1954 in Volume 18 of Maps, Page 13, Stanislaus County Records.

(Stanislaus County Assessor's Parcel No. 002-01 117-0685-001)

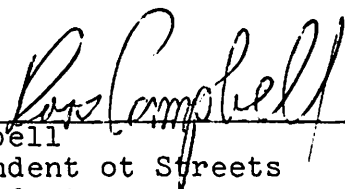
That a petition signed by over sixty (60%) percent of the property owners in your block, requesting the improvement of the alley abutting your property has been filed with the City Clerk. Pursuant to the requirement of California Streets and Highways Code Section 5876 and 5879, the Superintendent of Streets of the City of Modesto hereby notifies you to construct or cause to be constructed certain improvements, a description of said improvements, the manner of their construction, and the materials to be used, to be as specified below:

67 lineal feet of 2" A. C. resurfacing abutting said property in Block 6114 in the City of Modesto, all of said construction to be in accordance with City of Modesto standards.

The City Council will hear and pass upon objections or protests, if any, which may be raised by any property owner or other interested persons to said construction at 7:35 p.m. on the 25th day of August, 1975, in the City Council Chambers, located in the City Hall, 801 Eleventh Street, Modesto, California.

If construction is not commenced within sixty (60) days, or if construction is not diligently and without interruption prosecuted to completion, the Superintendent of Streets shall cause the construction to be done and the cost of the same shall be a lien on the property.

Dated the 30th day of July, 1975.

  
\_\_\_\_\_  
Ross Campbell  
Superintendent of Streets  
City of Modesto

## OF REQUIRED ALLEY IMPROVEMENT AND HEARING

NOTICE IS HEREBY GIVEN TO:

NAME: George P. and Dimitra Kufis  
 ADDRESS: 1325 Pearl Street, Modesto, CA 95350

Who is the owner of record of property described as follows:

The East 34 feet of Lot 4 and the West 35 feet of Lot 5 of Fremont Park as per map filed December 14, 1954 in Volume 18 of Maps, Page 13, Stanislaus County Records.

(Stanislaus County Assessor's Parcel No. 002-01 117-0686-001)


That a petition signed by over sixty (60%) percent of the property owners in your block, requesting the improvement of the alley abutting your property has been filed with the City Clerk. Pursuant to the requirement of California Streets and Highways Code Section 5876 and 5879, the Superintendent of Streets of the City of Modesto hereby notifies you to construct or cause to be constructed certain improvements, a description of said improvements, the manner of their construction, and the materials to be used, to be as specified below:

69 lineal feet of 2" A. C. resurfacing abutting said property in Block 6114 in the City of Modesto, all of said construction to be in accordance with City of Modesto standards.

The City Council will hear and pass upon objections or protests, if any, which may be raised by any property owner or other interested persons to said construction at 7:35 p.m. on the 25th day of August, 1975, in the City Council Chambers, located in the City Hall, 801 Eleventh Street, Modesto, California.

If construction is not commenced within sixty (60) days, or if construction is not diligently and without interruption prosecuted to completion, the Superintendent of Streets shall cause the construction to be done and the cost of the same shall be a lien on the property.

Dated the 30th day of July, 1975.

  
 \_\_\_\_\_  
 Ross Campbell  
 Superintendent of Streets  
 City of Modesto

## N O T I C E

## OF REQUIRED ALLEY IMPROVEMENT AND HEARING

NOTICE IS HEREBY GIVEN TO:

NAME: Charles S. Cole  
ADDRESS: 1321 Pearl Street, Modesto, CA 95350

Who is the owner of record of property described as follows:

The East 24 feet of Lot 5 and the West 43 feet of Lot 6 of Fremont Park as per map filed December 14, 1954 in Volume 18 of Maps, Page 13, Stanislaus County Records.

(Stanislaus County Assessor's Parcel No. 002-01 117-0687-001)


That a petition signed by over sixty (60%) percent of the property owners in your block, requesting the improvement of the alley abutting your property has been filed with the City Clerk. Pursuant to the requirement of California Streets and Highways Code Section 5876 and 5879, the Superintendent of Streets of the City of Modesto hereby notifies you to construct or cause to be constructed certain improvements, a description of said improvements, the manner of their construction, and the materials to be used, to be as specified below:

67 lineal feet of 2" A. C. resurfacing abutting said property in Block 6114 in the City of Modesto, all of said construction to be in accordance with City of Modesto standards.

The City Council will hear and pass upon objections or protests, if any, which may be raised by any property owner or other interested persons to said construction at 7:35 p.m. on the 25th day of August, 19 75, in the City Council Chambers, located in the City Hall, 801 Eleventh Street, Modesto, California.

If construction is not commenced within sixty (60) days, or if construction is not diligently and without interruption prosecuted to completion, the Superintendent of Streets shall cause the construction to be done and the cost of the same shall be a lien on the property.

Dated the 30th day of July, 19 75.

  
\_\_\_\_\_  
Ross Campbell  
Superintendent of Streets  
City of Modesto

N O T I C E

OF REQUIRED ALLEY IMPROVEMENT AND HEARING

NOTICE IS HEREBY GIVEN TO:

NAME: Eldon L. and Manda Helm  
ADDRESS: 1317 Pearl Street, Modesto, CA 95350

Who is the owner of record of property described as follows:

The East 16 feet of Lot 6 and the West 53.5 of Lot 7 of Block 6113 and 6114 of Fremont Park as per map filed December 14, 1954 in Volume 18 of Maps, Page 13, Stanislaus County Records.

(Stanislaus County Assessor's Parcel No. 002-01 117-0688-001)

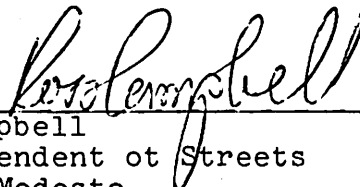
That a petition signed by over sixty (60%) percent of the property owners in your block, requesting the improvement of the alley abutting your property has been filed with the City Clerk. Pursuant to the requirement of California Streets and Highways Code Section 5876 and 5879, the Superintendent of Streets of the City of Modesto hereby notifies you to construct or cause to be constructed certain improvements, a description of said improvements, the manner of their construction, and the materials to be used, to be as specified below:

69.5 lineal feet of 2" A. C. resurfacing abutting said property in Block 6114 in the City of Modesto, all of said construction to be in accordance with City of Modesto standards.

The City Council will hear and pass upon objections or protests, if any, which may be raised by any property owner or other interested persons to said construction at 7:35 p.m. on the 25th day of August, 19 75, in the City Council Chambers, located in the City Hall, 801 Eleventh Street, Modesto, California.

If construction is not commenced within sixty (60) days, or if construction is not diligently and without interruption prosecuted to completion, the Superintendent of Streets shall cause the construction to be done and the cost of the same shall be a lien on the property.

Dated the 30th day of July, 1975.

  
\_\_\_\_\_  
Ross Campbell  
Superintendent of Streets  
City of Modesto

## N O T I C E

## OF REQUIRED ALLEY IMPROVEMENT AND HEARING

NOTICE IS HEREBY GIVEN TO:

NAME: Zylpha S. Hook  
ADDRESS: 1313 Pearl Street, Modesto, CA 95350

Who is the owner of record of property described as follows:

Lot 8 and the East 5.5 feet of Lot 7 of Block 6113 and 6114 of Fremont Park as per map filed December 14, 1954 in Volume 18 of Maps, Page 13, Stanislaus County Records.

(Stanislaus County Assessor's Parcel No. 002-01 117-0689-001)


That a petition signed by over sixty (60%) percent of the property owners in your block, requesting the improvement of the alley abutting your property has been filed with the City Clerk. Pursuant to the requirement of California Streets and Highways Code Section 5876 and 5879, the Superintendent of Streets of the City of Modesto hereby notifies you to construct or cause to be constructed certain improvements, a description of said improvements, the manner of their construction, and the materials to be used, to be as specified below:

64.5 lineal feet of 2" A. C. resurfacing abutting said property in Block 6114 in the City of Modesto, all of said construction to be in accordance with City of Modesto standards.

The City Council will hear and pass upon objections or protests, if any, which may be raised by any property owner or other interested persons to said construction at 7:35 p.m. on the 25th day of August, 1975, in the City Council Chambers, located in the City Hall, 801 Eleventh Street, Modesto, California.

If construction is not commenced within sixty (60) days, or if construction is not diligently and without interruption prosecuted to completion, the Superintendent of Streets shall cause the construction to be done and the cost of the same shall be a lien on the property.

Dated the 30th day of July, 1975.

  
\_\_\_\_\_  
Ross Campbell  
Superintendent of Streets  
City of Modesto

## OF REQUIRED ALLEY IMPROVEMENT AND HEARING

NOTICE IS HEREBY GIVEN TO:

NAME: Dilmus N. and J. Nerine King  
 ADDRESS: 1309 Pearl Street, Modesto, CA 95350

Who is the owner of record of property described as follows:

Lot 9 of Block 6113 and 6114 of Fremont Park as per map filed December 14, 1954 in Volume 18 of Maps, Page 13, Stanislaus County Records.

(Stanislaus County Assessor's Parcel No. 002-01 117-0690-001)


That a petition signed by over sixty (60%) percent of the property owners in your block, requesting the improvement of the alley abutting your property has been filed with the City Clerk. Pursuant to the requirement of California Streets and Highways Code Section 5876 and 5879, the Superintendent of Streets of the City of Modesto hereby notifies you to construct or cause to be constructed certain improvements, a description of said improvements, the manner of their construction, and the materials to be used, to be as specified below:

59 lineal feet of 2" A. C. resurfacing abutting said property in Block 6114 in the City of Modesto, all of said construction to be in accordance with City of Modesto standards.

The City Council will hear and pass upon objections or protests, if any, which may be raised by any property owner or other interested persons to said construction at 7:35 p.m. on the 25th day of August, 1975, in the City Council Chambers, located in the City Hall, 801 Eleventh Street, Modesto, California.

If construction is not commenced within sixty (60) days, or if construction is not diligently and without interruption prosecuted to completion, the Superintendent of Streets shall cause the construction to be done and the cost of the same shall be a lien on the property.

Dated the 30th day of July, 1975.

  
 \_\_\_\_\_  
 Ross Campbell  
 Superintendent of Streets  
 City of Modesto

## OF REQUIRED ALLEY IMPROVEMENT AND HEARING

NOTICE IS HEREBY GIVEN TO:

NAME: Billy E. and Eleanore Wasson  
 ADDRESS: 1305 Pearl Street, Modesto, CA 95350

Who is the owner of record of property described as follows:

Lot 10 of Block 6113 and 6114 of Fremont Park as per map filed December 14, 1954 in Volume 18 of Maps, Page 13, Stanislaus County Records.

(Stanislaus County Assessor's Parcel No. 002-01 117-0691-001)

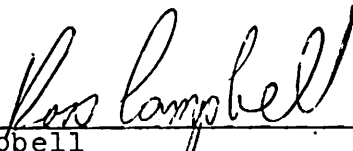
That a petition signed by over sixty (60%) percent of the property owners in your block, requesting the improvement of the alley abutting your property has been filed with the City Clerk. Pursuant to the requirement of California Streets and Highways Code Section 5876 and 5879, the Superintendent of Streets of the City of Modesto hereby notifies you to construct or cause to be constructed certain improvements, a description of said improvements, the manner of their construction, and the materials to be used, to be as specified below:

59 lineal feet of 2" A. C. resurfacing abutting said property in Block 6114 in the City of Modesto, all of said construction to be in accordance with City of Modesto standards.

The City Council will hear and pass upon objections or protests, if any, which may be raised by any property owner or other interested persons to said construction at 7:35 p.m. on the 25th day of August, 1975, in the City Council Chambers, located in the City Hall, 801 Eleventh Street, Modesto, California.

If construction is not commenced within sixty (60) days, or if construction is not diligently and without interruption prosecuted to completion, the Superintendent of Streets shall cause the construction to be done and the cost of the same shall be a lien on the property.

Dated the 30th day of July, 1975.

  
 \_\_\_\_\_  
 Ross Campbell  
 Superintendent of Streets  
 City of Modesto

## N O T I C E

## OF REQUIRED ALLEY IMPROVEMENT AND HEARING

NOTICE IS HEREBY GIVEN TO:

NAME: Goldie E. Fair  
ADDRESS: 1501 Tully Road, Modesto, CA 95350

Who is the owner of record of property described as follows:

Lot 11 of Block 6113 and 6114 of Fremont Park as per map filed December 14, 1954 in Volume 18 of Maps, Page 13, Stanislaus County Records.

(Stanislaus County Assessor's Parcel No. 002-01 117-0692-001)


That a petition signed by over sixty (60%) percent of the property owners in your block, requesting the improvement of the alley abutting your property has been filed with the City Clerk. Pursuant to the requirement of California Streets and Highways Code Section 5876 and 5879, the Superintendent of Streets of the City of Modesto hereby notifies you to construct or cause to be constructed certain improvements, a description of said improvements, the manner of their construction, and the materials to be used, to be as specified below:

62.72 lineal feet of 2" A. C. resurfacing abutting said property in Block 6114 in the City of Modesto, all of said construction to be in accordance with City of Modesto standards.

The City Council will hear and pass upon objections or protests, if any, which may be raised by any property owner or other interested persons to said construction at 7:35 p.m. on the 25th day of August, 19 75, in the City Council Chambers, located in the City Hall, 801 Eleventh Street, Modesto, California.

If construction is not commenced within sixty (60) days, or if construction is not diligently and without interruption prosecuted to completion, the Superintendent of Streets shall cause the construction to be done and the cost of the same shall be a lien on the property.

Dated the 30th day of July, 19 75.

  
\_\_\_\_\_  
Ross Campbell  
Superintendent of Streets  
City of Modesto

PROJECT NO. 4

MODESTO CITY COUNCIL  
RESOLUTION NO. 75-858

A RESOLUTION ORDERING THE WORK OF CONSTRUCTION OF  
ALLEYS IN CERTAIN BLOCKS IN THE CITY OF MODESTO  
(Block No. 406 - Spruce/Vine - Jefferson/Washington)

WHEREAS, Chapter 27 of Part 3 of Division 7 of Streets and Highways Code of the State of California establishes a procedure pursuant to which the construction of certain improvements may be required, and

WHEREAS, the Superintendent of Streets did, on August 7, 1975, order the construction of alleys in certain blocks in the City of Modesto, giving notice requiring the construction of such improvements; and

WHEREAS, the Superintendent of Streets did set the 25th day of August, 1975, at 7:35 o'clock P.M., in the Council Chambers, as the time and place for a hearing for the purpose of passing upon objections or protests, if any, which may be raised by the property owners or other interested persons relating to the proposed work, and

WHEREAS, the Superintendent of Streets has caused notices to be posted and mailed as required by the Streets and Highways Code; and

WHEREAS, at the time set for hearing the protests and objections to the proposed work, the said Council proceeded to hear the same.

NOW, THEREFORE, BE IT RESOLVED by the Council of the City of Modesto as follows:

SECTION 1. All protests and objections of any kind or nature whatsoever to the proposed work as set forth in the notices which are attached hereto, and incorporated by reference herein, are hereby overruled or denied.

SECTION 2. The Superintendent of Streets is hereby directed to proceed with the project as to the properties described in the attached notices in accordance with the provisions of Chapter 27, Part 3, of Division 7 of the Streets and Highways Code of the State of California.


The foregoing resolution was introduced at a regular meeting of the Council of the City of Modesto held on the 25th day of August, 1975, by Councilmember Dunlap, who moved its adoption, which motion being duly seconded by Councilmember Kullijian, was upon roll call carried and the resolution adopted by the following vote:

AYES: Councilmembers: Dunlap, Elliott, Kullijian, Mensinger,  
Newton, Siefkin, Mayor Davies

NOES: Councilmembers: None

ABSENT: Councilmembers: None

ATTEST:

  
\_\_\_\_\_  
W. T. CHYNOWETH, City Clerk

## OF REQUIRED ALLEY IMPROVEMENT AND HEARING

NOTICE IS HEREBY GIVEN TO:

NAME: Flossie Boyd  
 ADDRESS: 125 Spruce Street, Modesto, CA 95351

Who is the owner of record of property described as follows:

Lot 1-2 of Block 406 of City of Modesto as per map filed  
 December 21, 1942 in Volume 15 of Maps, Page 406,  
 Stanislaus County Records.

(Stanislaus County Assessor's Parcel No. 002-01 0760-001)


That a petition signed by over sixty (60%) percent of the property owners in your block, requesting the improvement of the alley abutting your property has been filed with the City Clerk. Pursuant to the requirement of California Streets and Highways Code Section 5876 and 5879, the Superintendent of Streets of the City of Modesto hereby notifies you to construct or cause to be constructed certain improvements, a description of said improvements, the manner of their construction, and the materials to be used, to be as specified below:

50 lineal feet of 2" A. C. resurfacing abutting said property in Block 406 in the City of Modesto, all of said construction to be in accordance with City of Modesto standards.

The City Council will hear and pass upon objections or protests, if any, which may be raised by any property owner or other interested persons to said construction at 7:35 p.m. on the 25th day of August, 1975, in the City Council Chambers, located in the City Hall, 801 Eleventh Street, Modesto, California.

If construction is not commenced within sixty (60) days, or if construction is not diligently and without interruption prosecuted to completion, the Superintendent of Streets shall cause the construction to be done and the cost of the same shall be a lien on the property.

Dated the 28th day of July, 1975.

  
 \_\_\_\_\_  
 Ross Campbell  
 Superintendent of Streets  
 City of Modesto

## OF REQUIRED ALLEY IMPROVEMENT AND HEARING

NOTICE IS HEREBY GIVEN TO:

NAME: Rosalinda Navarro  
ADDRESS: 7831 Foy Ave., Ceres, CA 95307

Who is the owner of record of property described as follows:

Lot 3-<sup>5</sup> of Block 406 of City of Modesto as per map filed December 21, 1942 in Volume 15 of Maps, Page 406, Stanislaus County Records.

(Stanislaus County Assessor's Parcel No. 002-01 0761-001)


That a petition signed by over sixty (60%) percent of the property owners in your block, requesting the improvement of the alley abutting your property has been filed with the City Clerk. Pursuant to the requirement of California Streets and Highways Code Section 5876 and 5879, the Superintendent of Streets of the City of Modesto hereby notifies you to construct or cause to be constructed certain improvements, a description of said improvements, the manner of their construction, and the materials to be used, to be as specified below:

75 lineal feet of 2" A. C. resurfacing abutting said property in Block 406 in the City of Modesto, all of said construction to be in accordance with City of Modesto standards.

The City Council will hear and pass upon objections or protests, if any, which may be raised by any property owner or other interested persons to said construction at 7:35 p.m. on the 25th day of August, 1975, in the City Council Chambers, located in the City Hall, 801 Eleventh Street, Modesto, California.

If construction is not commenced within sixty (60) days, or if construction is not diligently and without interruption prosecuted to completion, the Superintendent of Streets shall cause the construction to be done and the cost of the same shall be a lien on the property.

Dated the 28th day of July, 19 75.

  
\_\_\_\_\_  
Ross Campbell  
Superintendent of Streets  
City of Modesto

## OF REQUIRED ALLEY IMPROVEMENT AND HEARING

NOTICE IS HEREBY GIVEN TO:

NAME: Rosalinda Navarro  
ADDRESS: 1422 11th Street, Modesto, CA 95354

Who is the owner of record of property described as follows:

Lot 6-7 of Block 406 of City of Modesto as per map filed December 21, 1942 in Volume 15 of Maps, Page 406, Stanislaus County Records.

(Stanislaus County Assessor's Parcel No. 002-01 0762-001)

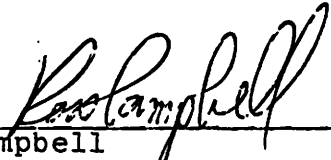
That a petition signed by over sixty (60%) percent of the property owners in your block, requesting the improvement of the alley abutting your property has been filed with the City Clerk. Pursuant to the requirement of California Streets and Highways Code Section 5876 and 5879, the Superintendent of Streets of the City of Modesto hereby notifies you to construct or cause to be constructed certain improvements, a description of said improvements, the manner of their construction, and the materials to be used, to be as specified below:

50 lineal feet of 2" A. C. resurfacing abutting said property in Block 406 in the City of Modesto, all of said construction to be in accordance with City of Modesto standards.

The City Council will hear and pass upon objections or protests, if any, which may be raised by any property owner or other interested persons to said construction at 7:35 p.m. on the 25th day of August, 19 75, in the City Council Chambers, located in the City Hall, 801 Eleventh Street, Modesto, California.

If construction is not commenced within sixty (60) days, or if construction is not diligently and without interruption prosecuted to completion, the Superintendent of Streets shall cause the construction to be done and the cost of the same shall be a lien on the property.

Dated the 28th day of July, 19 75.

  
\_\_\_\_\_  
Ross Campbell  
Superintendent of Streets  
City of Modesto

N O T I C E

OF REQUIRED ALLEY IMPROVEMENT AND HEARING

NOTICE IS HEREBY GIVEN TO:

NAME: John P. and Robbie L. White  
ADDRESS: 111 Spruce Street, Modesto, CA 95351

Who is the owner of record of property described as follows:

Lot 8-9 of Block 406 of City of Modesto as per map filed December 21, 1942 in Volume 15 of Maps, Page 406, Stanislaus County Records.

(Stanislaus County Assessor's Parcel NO. 002-01 0763-001)


That a petition signed by over sixty (60%) percent of the property owners in your block, requesting the improvement of the alley abutting your property has been filed with the City Clerk. Pursuant to the requirement of California Streets and Highways Code Section 5876 and 5879, the Superintendent of Streets of the City of Modesto hereby notifies you to construct or cause to be constructed certain improvements, a description of said improvements, the manner of their construction, and the materials to be used, to be as specified below:

50 lineal feet of 2" A. C. resurfacing abutting said property in Block 406 in the City of Modesto, all of said construction to be in accordance with City of Modesto standards.

The City Council will hear and pass upon objections or protests, if any, which may be raised by any property owner or other interested persons to said construction at 7:35 p.m. on the 25th day of August, 19 75, in the City Council Chambers, located in the City Hall, 801 Eleventh Street, Modesto, California.

If construction is not commenced within sixty (60) days, or if construction is not diligently and without interruption prosecuted to completion, the Superintendent of Streets shall cause the construction to be done and the cost of the same shall be a lien on the property.

Dated the 28th day of July, 19 75.

  
\_\_\_\_\_  
Ross Campbell  
Superintendent of Streets  
City of Modesto

N O T I C E

OF REQUIRED ALLEY IMPROVEMENT AND HEARING

NOTICE IS HEREBY GIVEN TO:

NAME: Laverne Z. Duarte  
ADDRESS: 107 Spruce Street, Modesto, CA 95351

Who is the owner of record of property described as follows:

Lot 10-11 of Block 406 of City of Modesto as per map filed December 21, 1942 in Volume 15 of Maps, Page 406, Stanislaus County Records.

(Stanislaus County Assessor's Parcel No. 002-01 0764-001)


That a petition signed by over sixty (60%) percent of the property owners in your block, requesting the improvement of the alley abutting your property has been filed with the City Clerk. Pursuant to the requirement of California Streets and Highways Code Section 5876 and 5879, the Superintendent of Streets of the City of Modesto hereby notifies you to construct or cause to be constructed certain improvements, a description of said improvements, the manner of their construction, and the materials to be used, to be as specified below:

50 lineal feet of 2" A. C. resurfacing abutting said property in Block 406 in the City of Modesto, all of said construction to be in accordance with City of Modesto standards.

The City Council will hear and pass upon objections or protests, if any, which may be raised by any property owner or other interested persons to said construction at 7:35 p.m. on the 25th day of August, 1975, in the City Council Chambers, located in the City Hall, 801 Eleventh Street, Modesto, California.

If construction is not commenced within sixty (60) days, or if construction is not diligently and without interruption prosecuted to completion, the Superintendent of Streets shall cause the construction to be done and the cost of the same shall be a lien on the property.

Dated the 28th day of July, 19 75.

  
\_\_\_\_\_  
Ross Campbell  
Superintendent of Streets  
City of Modesto

## N O T I C E

## OF REQUIRED ALLEY IMPROVEMENT AND HEARING

NOTICE IS HEREBY GIVEN TO:

NAME: Salvadore and Marie de Jesus B. Vera  
 ADDRESS: 105 Spruce Street, Modesto, CA 95351

Who is the owner of record of property described as follows:

Lot 12 of Block 406 of City of Modesto as per map filed December 21, 1942 in Volume 15 of Maps, Page 406, Stanislaus County Records.

(Stanislaus County Assessor's Parcel No. 002-01 0765-001)

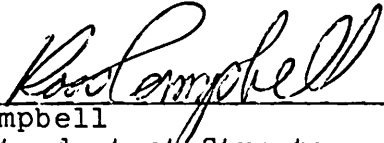
That a petition signed by over sixty (60%) percent of the property owners in your block, requesting the improvement of the alley abutting your property has been filed with the City Clerk. Pursuant to the requirement of California Streets and Highways Code Section 5876 and 5879, the Superintendent of Streets of the City of Modesto hereby notifies you to construct or cause to be constructed certain improvements, a description of said improvements, the manner of their construction, and the materials to be used, to be as specified below:

25 lineal feet of 2" A. C. resurfacing abutting said property in Block 406 in the City of Modesto, all of said construction to be in accordance with City of Modesto standards.

The City Council will hear and pass upon objections or protests, if any, which may be raised by any property owner or other interested persons to said construction at 7:35 p.m. on the 25th day of August, 1975, in the City Council Chambers, located in the City Hall, 801 Eleventh Street, Modesto, California.

If construction is not commenced within sixty (60) days, or if construction is not diligently and without interruption prosecuted to completion, the Superintendent of Streets shall cause the construction to be done and the cost of the same shall be a lien, on the property.

Dated the 28th day of July, 1975.

  
 \_\_\_\_\_  
 Ross Campbell  
 Superintendent of Streets  
 City of Modesto

## OF REQUIRED ALLEY IMPROVEMENT AND HEARING

NOTICE IS HEREBY GIVEN TO:

NAME: Carl H. and Zella R. Hamilton  
ADDRESS: 517 Washington Street, Modesto, CA 95351

Who is the owner of record of property described as follows:

The South 40' of Lot 13 and 14 of Block 406 of City of Modesto as per map filed December 21, 1942 in Volume 15 of Maps, Page 406, Stanislaus County Records.

(Stanislaus County Assessor's Parcel No. 002-01 0767-001)


That a petition signed by over sixty (60%) percent of the property owners in your block, requesting the improvement of the alley abutting your property has been filed with the City Clerk. Pursuant to the requirement of California Streets and Highways Code Section 5876 and 5879, the Superintendent of Streets of the City of Modesto hereby notifies you to construct or cause to be constructed certain improvements, a description of said improvements, the manner of their construction, and the materials to be used, to be as specified below:

50 lineal feet of 2" A. C. resurfacing abutting said property in Block 406 in the City of Modesto, all of said construction to be in accordance with City of Modesto standards.

The City Council will hear and pass upon objections or protests, if any, which may be raised by any property owner or other interested persons to said construction at 7:35 p.m. on the 25th day of August, 19 75, in the City Council Chambers, located in the City Hall, 801 Eleventh Street, Modesto, California.

If construction is not commenced within sixty (60) days, or if construction is not diligently and without interruption prosecuted to completion, the Superintendent of Streets shall cause the construction to be done and the cost of the same shall be a lien on the property.

Dated the 28th day of July, 19 75.

  
\_\_\_\_\_  
Ross Campbell  
Superintendent of Streets  
City of Modesto

## OF REQUIRED ALLEY IMPROVEMENT AND HEARING

NOTICE IS HEREBY GIVEN TO:

NAME: Carl H. and Zella R. Hamilton  
 ADDRESS: 517 Washington Street, Modesto, CA 95351

Who is the owner of record of property described as follows:

The North 45' of Lot 15, 16 and 17 of Block 406 of City of Modesto as per map filed December 21, 1942 in Volume 15 of Maps, Page 406, Stanislaus County Records.

(Stanislaus County Assessor's Parcel NO. 002-01 0768-001)


That a petition signed by over sixty (60%) percent of the property owners in your block, requesting the improvement of the alley abutting your property has been filed with the City Clerk. Pursuant to the requirement of California Streets and Highways Code Section 5876 and 5879, the Superintendent of Streets of the City of Modesto hereby notifies you to construct or cause to be constructed certain improvements, a description of said improvements, the manner of their construction, and the materials to be used, to be as specified below:

.75 lineal feet of 2" A. C. resurfacing abutting said property in Block 406 in the City of Modesto, all of said construction to be in accordance with City of Modesto standards.

The City Council will hear and pass upon objections or protests, if any, which may be raised by any property owner or other interested persons to said construction at 7:35 p.m. on the 25th day of August, 19 75, in the City Council Chambers, located in the City Hall, 801 Eleventh Street, Modesto, California.

If construction is not commenced within sixty (60) days, or if construction is not diligently and without interruption prosecuted to completion, the Superintendent of Streets shall cause the construction to be done and the cost of the same shall be a lien on the property.

Dated the 28th day of July, 19 75.

  
 \_\_\_\_\_  
 Ross Campbell  
 Superintendent of Streets  
 City of Modesto

## OF REQUIRED ALLEY IMPROVEMENT AND HEARING

NOTICE IS HEREBY GIVEN TO:

NAME: Carl H. and Zella R. Hamilton  
ADDRESS: 517 Washington Street, Modesto, CA 95351

Who is the owner of record of property described as follows:

Lot 18-~~10~~<sup>19</sup> of Block 406 of City of Modesto as per map filed December 21, 1942 in Volume 15 of Maps, Page 406, Stanislaus County Records.

(Stanislaus County Assessor's Parcel No. 002-01 0771-001)


That a petition signed by over sixty (60%) percent of the property owners in your block, requesting the improvement of the alley abutting your property has been filed with the City Clerk. Pursuant to the requirement of California Streets and Highways Code Section 5876 and 5879, the Superintendent of Streets of the City of Modesto hereby notifies you to construct or cause to be constructed certain improvements, a description of said improvements, the manner of their construction, and the materials to be used, to be as specified below:

50 lineal feet of 2" A. C. resurfacing abutting said property in Block 406 in the City of Modesto, all of said construction to be in accordance with City of Modesto standards.

The City Council will hear and pass upon objections or protests, if any, which may be raised by any property owner or other interested persons to said construction at 7:35 p.m. on the 25th day of August, 1975, in the City Council Chambers, located in the City Hall, 801 Eleventh Street, Modesto, California.

If construction is not commenced within sixty (60) days, or if construction is not diligently and without interruption prosecuted to completion, the Superintendent of Streets shall cause the construction to be done and the cost of the same shall be a lien on the property.

Dated the 28th day of July, 1975.

  
\_\_\_\_\_  
Ross Campbell  
Superintendent of Streets  
City of Modesto

## OF REQUIRED ALLEY IMPROVEMENT AND HEARING

NOTICE IS HEREBY GIVEN TO:

NAME: Leo and Minnie Suda  
 ADDRESS: 112 Vine Street, Modesto, CA 95351

Who is the owner of record of property described as follows:

Lot 20-21 of Block 406 of City of Modesto as per map filed December 21, 1942 in Volume 15 of Maps, Page 406, Stanislaus County Records.

(Stanislaus County Assessor's Parcel No. 002-01 0772-001)


That a petition signed by over sixty (60%) percent of the property owners in your block, requesting the improvement of the alley abutting your property has been filed with the City Clerk. Pursuant to the requirement of California Streets and Highways Code Section 5876 and 5879, the Superintendent of Streets of the City of Modesto hereby notifies you to construct or cause to be constructed certain improvements, a description of said improvements, the manner of their construction, and the materials to be used, to be as specified below:

50 lineal feet of 2" A. C. resurfacing abutting said property in Block 406 in the City of Modesto, all of said construction to be in accordance with City of Modesto standards.

The City Council will hear and pass upon objections or protests, if any, which may be raised by any property owner or other interested persons to said construction at 7:35 p.m. on the 25th day of August, 19 75, in the City Council Chambers, located in the City Hall, 801 Eleventh Street, Modesto, California.

If construction is not commenced within sixty (60) days, or if construction is not diligently and without interruption prosecuted to completion, the Superintendent of Streets shall cause the construction to be done and the cost of the same shall be a lien on the property.

Dated the 28th day of July, 19 75.

  
 \_\_\_\_\_  
 Ross Campbell  
 Superintendent of Streets  
 City of Modesto

N O T I C E

OF REQUIRED ALLEY IMPROVEMENT AND HEARING

NOTICE IS HEREBY GIVEN TO:

NAME: Eleanor Terzian  
ADDRESS: 116 Vine Street, Modesto, CA 95351

Who is the owner of record of property described as follows:

Lot 22-23 of Block 406 of City of Modesto as per map filed December 21, 1942 in Volume 15 of Maps, Page 406, Stanislaus County Records.

(Stanislaus County Assessor's Parcel No. 002-01 0773-001)


That a petition signed by over sixty (60%) percent of the property owners in your block, requesting the improvement of the alley abutting your property has been filed with the City Clerk. Pursuant to the requirement of California Streets and Highways Code Section 5876 and 5879, the Superintendent of Streets of the City of Modesto hereby notifies you to construct or cause to be constructed certain improvements, a description of said improvements, the manner of their construction, and the materials to be used, to be as specified below:

50 lineal feet of 2" A. C. resurfacing abutting said property in Block 406 in the City of Modesto, all of said construction to be in accordance with City of Modesto standards.

The City Council will hear and pass upon objections or protests, if any, which may be raised by any property owner or other interested persons to said construction at 7:35 p.m. on the 25th day of August, 19 75, in the City Council Chambers, located in the City Hall, 801 Eleventh Street, Modesto, California.

If construction is not commenced within sixty (60) days, or if construction is not diligently and without interruption prosecuted to completion, the Superintendent of Streets shall cause the construction to be done and the cost of the same shall be a lien on the property.

Dated the 28th day of July, 19 75.

  
\_\_\_\_\_  
Ross Campbell  
Superintendent of Streets  
City of Modesto

## OF REQUIRED ALLEY IMPROVEMENT AND HEARING

NOTICE IS HEREBY GIVEN TO:

NAME: Bessie Clark  
 ADDRESS: 120 Vine Street, Modesto, CA 95351

Who is the owner of record of property described as follows:

Lot 24-25 of Block 406 of City of Modesto as per map filed December 21, 1942 in Volume 15 of Maps, Page 406, Stanislaus County Records.

(Stanislaus County Assessor's Parcel No. 002-01 0774-001)


That a petition signed by over sixty (60%) percent of the property owners in your block, requesting the improvement of the alley abutting your property has been filed with the City Clerk. Pursuant to the requirement of California Streets and Highways Code Section 5876 and 5879, the Superintendent of Streets of the City of Modesto hereby notifies you to construct or cause to be constructed certain improvements, a description of said improvements, the manner of their construction, and the materials to be used, to be as specified below:

50 lineal feet of 2" A. C. resurfacing abutting said property in Block 406 in the City of Modesto, all of said construction to be in accordance with City of Modesto standards.

The City Council will hear and pass upon objections or protests, if any, which may be raised by any property owner or other interested persons to said construction at 7:35 p.m. on the 25th day of August, 19 75, in the City Council Chambers, located in the City Hall, 801 Eleventh Street, Modesto, California.

If construction is not commenced within sixty (60) days, or if construction is not diligently and without interruption prosecuted to completion, the Superintendent of Streets shall cause the construction to be done and the cost of the same shall be a lien on the property.

Dated the 26th day of July, 19 75.

  
 \_\_\_\_\_  
 Ross Campbell  
 Superintendent of Streets  
 City of Modesto

N O T I C E  
OF REQUIRED ALLEY IMPROVEMENT AND HEARING

NOTICE IS HEREBY GIVEN TO:

NAME: Paul P. and Odessa D. Green  
ADDRESS: 209 S. Madison, Modesto, CA 95351

Who is the owner of record of property described as follows:

Lot 26-28 of Block 406 of City of Modesto as per map filed December 21, 1942 in Volume 15 of Maps, Page 406, Stanislaus County Records.

(Stanislaus County Assessor's Parcel No. 002-01 0775-001)


That a petition signed by over sixty (60%) percent of the property owners in your block, requesting the improvement of the alley abutting your property has been filed with the City Clerk. Pursuant to the requirement of California Streets and Highways Code Section 5876 and 5879, the Superintendent of Streets of the City of Modesto hereby notifies you to construct or cause to be constructed certain improvements, a description of said improvements, the manner of their construction, and the materials to be used, to be as specified below:

75 lineal feet of 2" A. C. resurfacing abutting said property in Block 406 in the City of Modesto, all of said construction to be in accordance with City of Modesto standards.

The City Council will hear and pass upon objections or protests, if any, which may be raised by any property owner or other interested persons to said construction at 7:35 p.m. on the 25th day of August, 19 75, in the City Council Chambers, located in the City Hall, 801 Eleventh Street, Modesto, California.

If construction is not commenced within sixty (60) days, or if construction is not diligently and without interruption prosecuted to completion, the Superintendent of Streets shall cause the construction to be done and the cost of the same shall be a lien on the property.

Dated the 28th day of July, 19 75.

  
\_\_\_\_\_  
Ross Campbell  
Superintendent of Streets  
City of Modesto

PROJECT NO. 4

MODESTO CITY COUNCIL  
RESOLUTION NO. 75-859

A RESOLUTION ORDERING THE WORK OF CONSTRUCTION OF  
ALLEYS IN CERTAIN BLOCKS IN THE CITY OF MODESTO  
(Block No. 6049 - W. Orangeburg/Cornell - College)

WHEREAS, Chapter 27 of Part 3 of Division 7 of Streets and Highways Code of the State of California establishes a procedure pursuant to which the construction of certain improvements may be required, and

WHEREAS, the Superintendent of Streets did, on August 7, 1975, order the construction of alleys in certain blocks in the City of Modesto, giving notice requiring the construction of such improvements; and

WHEREAS, the Superintendent of Streets did set the 25th day of August, 1975, at 7:35 o'clock P.M., in the Council Chambers, as the time and place for a hearing for the purpose of passing upon objections or protests, if any, which may be raised by the property owners or other interested persons relating to the proposed work, and

WHEREAS, the Superintendent of Streets has caused notices to be posted and mailed as required by the Streets and Highways Code; and

WHEREAS, at the time set for hearing the protests and objections to the proposed work, the said Council proceeded to hear the same.

NOW, THEREFORE, BE IT RESOLVED by the Council of the City of Modesto as follows:

SECTION 1. All protests and objections of any kind or nature whatsoever to the proposed work as set forth in the notices which are attached hereto, and incorporated by reference herein, are hereby overruled or denied.

SECTION 2. The Superintendent of Streets is hereby directed to proceed with the project as to the properties described in the attached notices in accordance with the provisions of Chapter 27, Part 3, of Division 7 of the Streets and Highways Code of the State of California.


The foregoing resolution was introduced at a regular meeting of the Council of the City of Modesto held on the 25th day of August, 1975, by Councilmember Dunlap, who moved its adoption, which motion being duly seconded by Councilmember Kullijian, was upon roll call carried and the resolution adopted by the following vote:

AYES: Councilmembers: Dunlap, Elliott, Kullijian, Mensinger, Newton, Siefkin, Mayor Davies

NOES: Councilmembers: None

ABSENT: Councilmembers: None

ATTEST:

  
\_\_\_\_\_  
W. T. CHYNOWETH, City Clerk

N O T I C E

OF REQUIRED ALLEY IMPROVEMENT AND HEARING

NOTICE IS HEREBY GIVEN TO:

NAME: Lambert and Florence Sikkema  
ADDRESS: 1101 Cornell Ave., Modesto, CA 95350

Who is the owner of record of property described as follows:

Lot 1 of Block 6049 of College View Tract as per map filed December 6, 1951 in Volume 17 of Maps, Page 29, Stanislaus County Records.

(Stanislaus County Assessor's Parcel No. 002-03 118-3602-001)

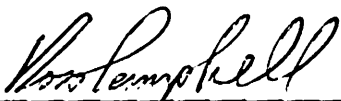
That a petition signed by over sixty (60%) percent of the property owners in your block, requesting the improvement of the alley abutting your property has been filed with the City Clerk. Pursuant to the requirement of California Streets and Highways Code Section 5876 and 5879, the Superintendent of Streets of the City of Modesto hereby notifies you to construct or cause to be constructed certain improvements, a description of said improvements, the manner of their construction, and the materials to be used, to be as specified below:

60.42 lineal feet of 2" A. C. resurfacing abutting said property in Block 6049 in the City of Modesto, all of said construction to be in accordance with City of Modesto standards.

The City Council will hear and pass upon objections or protests, if any, which may be raised by any property owner or other interested persons to said construction at 7:35 p.m. on the 25th day of August, 19 75, in the City Council Chambers, located in the City Hall, 801 Eleventh Street, Modesto, California.

If construction is not commenced within sixty (60) days, or if construction is not diligently and without interruption prosecuted to completion, the Superintendent of Streets shall cause the construction to be done and the cost of the same shall be a lien on the property.

Dated the 22th day of July, 19 75.

  
\_\_\_\_\_  
Ross Campbell  
Superintendent of Streets  
City of Modesto

## OF REQUIRED ALLEY IMPROVEMENT AND HEARING

NOTICE IS HEREBY GIVEN TO:

NAME: Raymond and Jessie N. Ketcher  
 ADDRESS: 1105 Cornell Ave., Modesto, CA 95350

Who is the owner of record of property described as follows:

Lot 2 of Block 6049 of College view Tract as per map filed December 6, 1951 in Volume 17 of Maps, Page 29, Stanislaus County Records.

(Stanislaus County Assessor's Parcel No. 002-03 118-3603-001)


That a petition signed by over sixty (60%) percent of the property owners in your block, requesting the improvement of the alley abutting your property has been filed with the City Clerk. Pursuant to the requirement of California Streets and Highways Code Section 5876 and 5879, the Superintendent of Streets of the City of Modesto hereby notifies you to construct or cause to be constructed certain improvements, a description of said improvements, the manner of their construction, and the materials to be used, to be as specified below:

62.5 lineal feet of 2" A. C. resurfacing abutting said property in Block 6049 in the City of Modesto, all of said construction to be in accordance with City of Modesto standards.

The City Council will hear and pass upon objections or protests, if any, which may be raised by any property owner or other interested persons to said construction at 7:35 p.m. on the 25th day of August, 1975, in the City Council Chambers, located in the City Hall, 801 Eleventh Street, Modesto, California.

If construction is not commenced within sixty (60) days, or if construction is not diligently and without interruption prosecuted to completion, the Superintendent of Streets shall cause the construction to be done and the cost of the same shall be a lien on the property.

Dated the 28th day of July, 1975.

  
 \_\_\_\_\_  
 Ross Campbell  
 Superintendent of Streets  
 City of Modesto

## OF REQUIRED ALLEY IMPROVEMENT AND HEARING

NOTICE IS HEREBY GIVEN TO:

NAME: Jay H. ElmoreADDRESS: 1109 Cornell Ave., Modesto, CA 95350

Who is the owner of record of property described as follows:

Lot 3 of Block 6049 of College View Tract as per map filed December 6, 1951 in Volume 17 of Maps, Page 29, Stanislaus County Records.

(Stanislaus County Assessor's Parcel No. 002-03 118-3604-001)


That a petition signed by over sixty (60%) percent of the property owners in your block, requesting the improvement of the alley abutting your property has been filed with the City Clerk. Pursuant to the requirement of California Streets and Highways Code Section 5876 and 5879, the Superintendent of Streets of the City of Modesto hereby notifies you to construct or cause to be constructed certain improvements, a description of said improvements, the manner of their construction, and the materials to be used, to be as specified below:

60 lineal feet of 2" A. C. resurfacing abutting said property in Block 6049 in the City of Modesto, all of said construction to be in accordance with City of Modesto standards.

The City Council will hear and pass upon objections or protests, if any, which may be raised by any property owner or other interested persons to said construction at 7:35 p.m. on the 25th day of August, 19 75, in the City Council Chambers, located in the City Hall, 801 Eleventh Street, Modesto, California.

If construction is not commenced within sixty (60) days, or if construction is not diligently and without interruption prosecuted to completion, the Superintendent of Streets shall cause the construction to be done and the cost of the same shall be a lien on the property.

Dated the 28th day of July, 19 75.

  
 \_\_\_\_\_  
 Ross Campbell  
 Superintendent of Streets  
 City of Modesto

## N O T I C E

## OF REQUIRED ALLEY IMPROVEMENT AND HEARING

NOTICE IS HEREBY GIVEN TO:

NAME: Charles E. and Helen Dowler  
ADDRESS: 1113 Cornell Ave., Modesto, CA 95350

Who is the owner of record of property described as follows:

Lot 4 of Block 6049 of College View Tract as per map filed December 6, 1951 in Volume 17 of Maps, Page 29, Stanislaus County Records.

(Stanislaus County Assessor's Parcel No. 002-03 118-3605-001)


That a petition signed by over sixty (60%) percent of the property owners in your block, requesting the improvement of the alley abutting your property has been filed with the City Clerk. Pursuant to the requirement of California Streets and Highways Code Section 5876 and 5879, the Superintendent of Streets of the City of Modesto hereby notifies you to construct or cause to be constructed certain improvements, a description of said improvements, the manner of their construction, and the materials to be used, to be as specified below:

60 lineal feet of 2" A. C. resurfacing abutting said property in Block 6049 in the City of Modesto, all of said construction to be in accordance with City of Modesto standards.

The City Council will hear and pass upon objections or protests, if any, which may be raised by any property owner or other interested persons to said construction at 7:35 p.m. on the 25th day of August, 19 75, in the City Council Chambers, located in the City Hall, 801 Eleventh Street, Modesto, California.

If construction is not commenced within sixty (60) days, or if construction is not diligently and without interruption prosecuted to completion, the Superintendent of Streets shall cause the construction to be done and the cost of the same shall be a lien on the property.

Dated the 28th day of July, 19 75.

  
\_\_\_\_\_  
Ross Campbell  
Superintendent of Streets  
City of Modesto

OF REQUIRED ALLEY IMPROVEMENT AND HEARING

NOTICE IS HEREBY GIVEN TO:

NAME: Dennis R. and Wanda L. Puthuff  
ADDRESS: 1117 Cornell Ave., Modesto, CA 95350

Who is the owner of record of property described as follows:

Lot 5 of Block 6049 of College View Tract as per map filed December 6, 1951 in Volume 17 of Maps, Page 29, Stanislaus County Records.

(Stanislaus County Assessor's Parcel No. 002-03 118-3606-001)


That a petition signed by over sixty (60%) percent of the property owners in your block, requesting the improvement of the alley abutting your property has been filed with the City Clerk. Pursuant to the requirement of California Streets and Highways Code Section 5876 and 5879, the Superintendent of Streets of the City of Modesto hereby notifies you to construct or cause to be constructed certain improvements, a description of said improvements, the manner of their construction, and the materials to be used, to be as specified below:

60 lineal feet of 2" A. C. resurfacing abutting said property in Block 6049 in the City of Modesto, all of said construction to be in accordance with City of Modesto standards.

The City Council will hear and pass upon objections or protests, if any, which may be raised by any property owner or other interested persons to said construction at 7:35 p.m. on the 25th day of August, 1975, in the City Council Chambers, located in the City Hall, 801 Eleventh Street, Modesto, California.

If construction is not commenced within sixty (60) days, or if construction is not diligently and without interruption prosecuted to completion, the Superintendent of Streets shall cause the construction to be done and the cost of the same shall be a lien on the property.

Dated the 23th day of July, 19 75.

  
\_\_\_\_\_  
Ross Campbell  
Superintendent of Streets  
City of Modesto

N O T I C E

OF REQUIRED ALLEY IMPROVEMENT AND HEARING

NOTICE IS HEREBY GIVEN TO:

NAME: William V. and Dorothy A. Iam  
ADDRESS: 1121 Cornell Ave., Modesto, CA 95350

Who is the owner of record of property described as follows:

Lot 6 of Block 6049 of College View Tract as per map filed December 6, 1951, in Volume 17 of Maps, Page 29, Stanislaus County Records.

(Stanislaus County Assessor's Parcel No. 002-03 118-3607-001)

That a petition signed by over sixty (60%) percent of the property owners in your block, requesting the improvement of the alley abutting your property has been filed with the City Clerk. Pursuant to the requirement of California Streets and Highways Code Section 5876 and 5879, the Superintendent of Streets of the City of Modesto hereby notifies you to construct or cause to be constructed certain improvements, a description of said improvements, the manner of their construction, and the materials to be used, to be as specified below:

62.5 lineal feet of 2" A. C. resurfacing abutting said property in Block 6049 in the City of Modesto, all of said construction to be in accordance with City of Modesto standards.

The City Council will hear and pass upon objections or protests, if any, which may be raised by any property owner or other interested persons to said construction at 7:30 p.m. on the 28th day of August, 19 75, in the City Council Chambers, located in the City Hall, 801 Eleventh Street, Modesto, California.

If construction is not commenced within sixty (60) days, or if construction is not diligently and without interruption prosecuted to completion, the Superintendent of Streets shall cause the construction to be done and the cost of the same shall be a lien on the property.

Dated the 28th day of July, 19 75.

  
\_\_\_\_\_  
Ross Campbell  
Superintendent of Streets  
City of Modesto

## N O T I C E

## OF REQUIRED ALLEY IMPROVEMENT AND HEARING

NOTICE IS HEREBY GIVEN TO:

NAME: W. M. and Mable Fugit  
ADDRESS: 1125 Cornell Ave., Modesto, CA 95350

Who is the owner of record of property described as follows:

Lot 7 of Block 6049 of College View Tract as per map filed December 6, 1951, in Volume 17 of Maps, Page 29, Stanislaus County Records.

(Stanislaus County Assessor's Parcel No. 002-03 118-3608-001)


That a petition signed by over sixty (60%) percent of the property owners in your block, requesting the improvement of the alley abutting your property has been filed with the City Clerk. Pursuant to the requirement of California Streets and Highways Code Section 5876 and 5879, the Superintendent of Streets of the City of Modesto hereby notifies you to construct or cause to be constructed certain improvements, a description of said improvements, the manner of their construction, and the materials to be used, to be as specified below:

65 lineal feet of 2" A. C. resurfacing abutting said property in Block 6049 in the City of Modesto, all of said construction to be in accordance with City of Modesto standards.

The City Council will hear and pass upon objections or protests, if any, which may be raised by any property owner or other interested persons to said construction at 7:35 p.m. on the 25th day of August, 1975, in the City Council Chambers, located in the City Hall, 801 Eleventh Street, Modesto, California.

If construction is not commenced within sixty (60) days, or if construction is not diligently and without interruption prosecuted to completion, the Superintendent of Streets shall cause the construction to be done and the cost of the same shall be a lien on the property.

Dated the 26th day of July, 1975.

  
\_\_\_\_\_  
Ross Campbell  
Superintendent of Streets  
City of Modesto

## OF REQUIRED ALLEY IMPROVEMENT AND HEARING

NOTICE IS HEREBY GIVEN TO:

NAME: Ralph E. and Maud E. Moore  
ADDRESS: 1129 Cornell Ave., Modesto, CA 95350

Who is the owner of record of property described as follows:

Lot 8 of Block 6049 of College View Tract as per map filed December 6, 1951 in Volume 17 of Maps, Page 29, Stanislaus County Records.

(Stanislaus County Assessor's Parcel NO. 002-03 118-3609-001)


That a petition signed by over sixty (60%) percent of the property owners in your block, requesting the improvement of the alley abutting your property has been filed with the City Clerk. Pursuant to the requirement of California Streets and Highways Code Section 5876 and 5879, the Superintendent of Streets of the City of Modesto hereby notifies you to construct or cause to be constructed certain improvements, a description of said improvements, the manner of their construction, and the materials to be used, to be as specified below:

149.93 lineal feet of 2" A. C. resurfacing abutting said property in Block 6049 in the City of Modesto, all of said construction to be in accordance with City of Modesto standards.

The City Council will hear and pass upon objections or protests, if any, which may be raised by any property owner or other interested persons to said construction at 7:35 p.m. on the 25th day of August, 1975, in the City Council Chambers, located in the City Hall, 801 Eleventh Street, Modesto, California.

If construction is not commenced within sixty (60) days, or if construction is not diligently and without interruption prosecuted to completion, the Superintendent of Streets shall cause the construction to be done and the cost of the same shall be a lien on the property.

Dated the 28th day of July, 1975.

  
\_\_\_\_\_  
Ross Campbell  
Superintendent of Streets  
City of Modesto

N O T I C E

OF REQUIRED ALLEY IMPROVEMENT AND HEARING

NOTICE IS HEREBY GIVEN TO:

NAME: Mark N. and Elizabeth W. Essa  
ADDRESS: 1317 Como Park Way, Modesto, CA 95350

Who is the owner of record of property described as follows:

Lot 9 in Block 6049 of College View Tract as per map filed December 6, 1951 in Volume 17 of Maps, Page 29, Stanislaus County Records.

(Stanislaus County Assessor's Parcel NO. 002-03 118-3610-001)


That a petition signed by over sixty (60%) percent of the property owners in your block, requesting the improvement of the alley abutting your property has been filed with the City Clerk. Pursuant to the requirement of California Streets and Highways Code Section 5876 and 5879, the Superintendent of Streets of the City of Modesto hereby notifies you to construct or cause to be constructed certain improvements, a description of said improvements, the manner of their construction, and the materials to be used, to be as specified below:

20 lineal feet of 2" A. C. resurfacing abutting said property in Block 6049 in the City of Modesto, all of said construction to be in accordance with City of Modesto standards.

The City Council will hear and pass upon objections or protests, if any, which may be raised by any property owner or other interested persons to said construction at 7:35 p.m. on the 25th day of August, 19 75, in the City Council Chambers, located in the City Hall, 801 Eleventh Street, Modesto, California.

If construction is not commenced within sixty (60) days, or if construction is not diligently and without interruption prosecuted to completion, the Superintendent of Streets shall cause the construction to be done and the cost of the same shall be a lien on the property.

Dated the 28th day of July, 19 75.

  
\_\_\_\_\_  
Ross Campbell  
Superintendent of Streets  
City of Modesto

## OF REQUIRED ALLEY IMPROVEMENT AND HEARING

NOTICE IS HEREBY GIVEN TO:

NAME: College Avenue Congregational Church  
 ADDRESS: 1341 College Avenue, Modesto, CA 95350

Who is the owner of record of property described as follows:

Beginning at a point 55 feet West and 40 feet South of the Northeast corner of the Southwest 1/4 of the Northwest 1/4 of Section 20, Township 3 South, Range 9 East, Mount Diablo Base and Meridian; thence West 605.67 feet; thence South 190.89 feet; thence East 620.34 feet; thence North 181.31 feet; thence along a tangent curve having a radius of 15 feet and an Arc Length of 23.04 feet to the point of beginning.

(Stanislaus County Assessor's Parcel No. 002-03 118-3601-005)


That a petition signed by over sixty (60%) percent of the property owners in your block, requesting the improvement of the alley abutting your property has been filed with the City Clerk. Pursuant to the requirement of California Streets and Highways Code Section 5876 and 5879, the Superintendent of Streets of the City of Modesto hereby notifies you to construct or cause to be constructed certain improvements, a description of said improvements, the manner of their construction, and the materials to be used, to be as specified below:

620.34 lineal feet of 2" A. C. resurfacing abutting said property in Block 6049 in the City of Modesto, all of said construction to be in accordance with City of Modesto standards.

The City Council will hear and pass upon objections or protests, if any, which may be raised by any property owner or other interested persons to said construction at 7:35 p.m. on the 25th day of August, 1975, in the City Council Chambers, located in the City Hall, 801 Eleventh Street, Modesto, California.

If construction is not commenced within sixty (60) days, or if construction is not diligently and without interruption prosecuted to completion, the Superintendent of Streets shall cause the construction to be done and the cost of the same shall be a lien on the property.

Dated the 28th day of July, 1975.

  
 \_\_\_\_\_  
 Ross Campbell  
 Superintendent of Streets  
 City of Modesto

PROJECT NO. 4

MODESTO CITY COUNCIL  
RESOLUTION NO. 75-860

A RESOLUTION ORDERING THE WORK OF CONSTRUCTION OF  
ALLEYS IN CERTAIN BLOCKS IN THE CITY OF MODESTO  
(Block No, 6181 - Carlton/Bronson - Northern/Granger)

WHEREAS, Chapter 27 of Part 3 of Division 7 of Streets and Highways Code of the State of California establishes a procedure pursuant to which the construction of certain improvements may be required, and

WHEREAS, the Superintendent of Streets did, on August 7,  
1975, order the construction of alleys in certain blocks in the City of Modesto, giving notice requiring the construction of such improvements; and

WHEREAS, the Superintendent of Streets did set the 25th day of August, 1975, at 7:35 o'clock P.M., in the Council Chambers, as the time and place for a hearing for the purpose of passing upon objections or protests, if any, which may be raised by the property owners or other interested persons relating to the proposed work, and

WHEREAS, the Superintendent of Streets has caused notices to be posted and mailed as required by the Streets and Highways Code; and

WHEREAS, at the time set for hearing the protests and objections to the proposed work, the said Council proceeded to hear the same.

NOW, THEREFORE, BE IT RESOLVED by the Council of the City of Modesto as follows:

SECTION 1. All protests and objections of any kind or nature whatsoever to the proposed work as set forth in the notices which are attached hereto, and incorporated by reference herein, are hereby overruled or denied.

SECTION 2. The Superintendent of Streets is hereby directed to proceed with the project as to the properties described in the attached notices in accordance with the provisions of Chapter 27, Part 3, of Division 7 of the Streets and Highways Code of the State of California.

The foregoing resolution was introduced at a regular meeting of the Council of the City of Modesto held on the 25th day of August, 1975, by Councilmember Dunlap, who moved its adoption, which motion being duly seconded by Councilmember Kullijian, was upon roll call carried and the resolution adopted by the following vote:

AYES: Councilmembers: Dunlap, Elliott, Kullijian, Mensinger,  
Newton, Siefkin, Mayor Davies

NOES: Councilmembers: None

ABSENT: Councilmembers: None

ATTEST:

  
\_\_\_\_\_  
W. T. CHYNOWETH, City Clerk

## OF REQUIRED ALLEY IMPROVEMENT AND HEARING

NOTICE IS HEREBY GIVEN TO:

NAME: Manuel B. and Anna Schmidt  
ADDRESS: 1735 Carlton Ave., Modesto, CA 95350

Who is the owner of record of property described as follows:

Lot 1 of Block 6181 of Cloverfield Tract as per map filed  
May 13, 1952 in Volume 17 of Maps, Page 33, Stanislaus  
County Records.

(Stanislaus County Assessor's Parcel No. 002-01 118-0430-001)


That a petition signed by over sixty (60%) percent of the property owners in your block, requesting the improvement of the alley abutting your property has been filed with the City Clerk. Pursuant to the requirement of California Streets and Highways Code Section 5876 and 5879, the Superintendent of Streets of the City of Modesto hereby notifies you to construct or cause to be constructed certain improvements, a description of said improvements, the manner of their construction, and the materials to be used, to be as specified below:

68.47 lineal feet of 2" A. C. resurfacing abutting said property in Block 6181 in the City of Modesto, all of said construction to be in accordance with City of Modesto standards.

The City Council will hear and pass upon objections or protests, if any, which may be raised by any property owner or other interested persons to said construction at 7:35 p.m. on the 25th day of August, 19 75, in the City Council Chambers, located in the City Hall, 801 Eleventh Street, Modesto, California.

If construction is not commenced within sixty (60) days, or if construction is not diligently and without interruption prosecuted to completion, the Superintendent of Streets shall cause the construction to be done and the cost of the same shall be a lien on the property.

Dated the 25th day of July, 19 75.

  
\_\_\_\_\_  
Ross Campbell  
Superintendent of Streets  
City of Modesto

N O T I C E

OF REQUIRED ALLEY IMPROVEMENT AND HEARING

NOTICE IS HEREBY GIVEN TO:

NAME: John A. and Margaret L. Jackson  
ADDRESS: 1729 Carlton Avenue, Modesto, CA 95350

Who is the owner of record of property described as follows:

Lot 2 of Block 6181 of Cloverfield Tract as per map filed  
May 13, 1952 in Volume 17 of Maps, Page 33, Stanislaus  
County Records.

(Stanislaus County Assessor's Parcel No. 002-01 118-0429-001)

That a petition signed by over sixty (60%) percent of the property owners in your block, requesting the improvement of the alley abutting your property has been filed with the City Clerk. Pursuant to the requirement of California Streets and Highways Code Section 5876 and 5879, the Superintendent of Streets of the City of Modesto hereby notifies you to construct or cause to be constructed certain improvements, a description of said improvements, the manner of their construction, and the materials to be used, to be as specified below:

58 lineal feet of 2" A. C. resurfacing abutting said property in Block 6181 in the City of Modesto, all of said construction to be in accordance with City of Modesto standards.

The City Council will hear and pass upon objections or protests, if any, which may be raised by any property owner or other interested persons to said construction at 7:35 p.m. on the 25th day of August, 19 75, in the City Council Chambers, located in the City Hall, 801 Eleventh Street, Modesto, California.

If construction is not commenced within sixty (60) days, or if construction is not diligently and without interruption prosecuted to completion, the Superintendent of Streets shall cause the construction to be done and the cost of the same shall be a lien on the property.

Dated the 25th day of July, 19 75.

  
\_\_\_\_\_  
Ross Campbell  
Superintendent of Streets  
City of Modesto

## OF REQUIRED ALLEY IMPROVEMENT AND HEARING

NOTICE IS HEREBY GIVEN TO:

NAME: James D. and Belva F. Murphy  
ADDRESS: 1725 Carlton Ave., Modesto, CA 95350

Who is the owner of record of property described as follows:

Lot 3 of Block 6181 of Cloverfield Tract as per map filed  
May 13, 1952 in Volume 17 of Maps, Page 33, Stanislaus  
County Records.

(Stanislaus County Assessor's Parcel No. 002-01 118-0428-001)

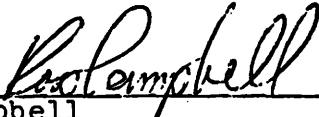
That a petition signed by over sixty (60%) percent of the property owners in your block, requesting the improvement of the alley abutting your property has been filed with the City Clerk. Pursuant to the requirement of California Streets and Highways Code Section 5876 and 5879, the Superintendent of Streets of the City of Modesto hereby notifies you to construct or cause to be constructed certain improvements, a description of said improvements, the manner of their construction, and the materials to be used, to be as specified below:

58 lineal feet of 2" A. C. resurfacing abutting said property  
in Block 6181 in the City of Modesto, all of said construction  
to be in accordance with City of Modesto standards.

The City Council will hear and pass upon objections or protests, if any, which may be raised by any property owner or other interested persons to said construction at 7:35 p.m. on the 25th day of August, 19 75, in the City Council Chambers, located in the City Hall, 801 Eleventh Street, Modesto, California.

If construction is not commenced within sixty (60) days, or if construction is not diligently and without interruption prosecuted to completion, the Superintendent of Streets shall cause the construction to be done and the cost of the same shall be a lien on the property.

Dated the 25th day of July, 19 75.

  
\_\_\_\_\_  
Ross Campbell  
Superintendent of Streets  
City of Modesto

OF REQUIRED ALLEY IMPROVEMENT AND HEARING

NOTICE IS HEREBY GIVEN TO:

NAME: Bonno V. and Janna V. Kroeze  
ADDRESS: 1721 Carlton Ave. Modesto, CA 95350

Who is the owner of record of property described as follows:

Lot 4 of Block 6181 of Cloverfield Tract as per map filed  
May 13, 1952 in Volume 17 of Maps, Page 33, Stanislaus  
County Records.

(Stanislaus County Assessor's Parcel NO. 002-01 118-0427-001)


That a petition signed by over sixty (60%) percent of the property owners in your block, requesting the improvement of the alley abutting your property has been filed with the City Clerk. Pursuant to the requirement of California Streets and Highways Code Section 5876 and 5879, the Superintendent of Streets of the City of Modesto hereby notifies you to construct or cause to be constructed certain improvements, a description of said improvements, the manner of their construction, and the materials to be used, to be as specified below:

58 lineal feet of 2" A. C. resurfacing abutting said property in Block 6181 in the City of Modesto, all of said construction to be in accordance with City of Modesto standards.

The City Council will hear and pass upon objections or protests; if any, which may be raised by any property owner or other interested persons to said construction at 7:35 p.m. on the 25th day of August, 1975, in the City Council Chambers, located in the City Hall, 801 Eleventh Street, Modesto, California.

If construction is not commenced within sixty (60) days, or if construction is not diligently and without interruption prosecuted to completion, the Superintendent of Streets shall cause the construction to be done and the cost of the same shall be a lien on the property.

Dated the 25th day of July, 19 75.

  
\_\_\_\_\_  
Ross Campbell  
Superintendent of Streets  
City of Modesto

OF REQUIRED ALLEY IMPROVEMENT AND HEARING

NOTICE IS HEREBY GIVEN TO:

NAME: Nicio and Teresa Carlos

ADDRESS: 1715 Carlton Ave., Modesto, CA 95350

Who is the owner of record of property described as follows:

Lot 5 of Block 6181 of Cloverfield Tract as per map filed May 13, 1952 in Volume 17 of Maps, Page 33, Stanislaus County Records.

(Stanislaus County Assessor's Parcel No. 002-01 118-0426-001)


That a petition signed by over sixty (60%) percent of the property owners in your block, requesting the improvement of the alley abutting your property has been filed with the City Clerk. Pursuant to the requirement of California Streets and Highways Code Section 5876 and 5879, the Superintendent of Streets of the City of Modesto hereby notifies you to construct or cause to be constructed certain improvements, a description of said improvements, the manner of their construction, and the materials to be used, to be as specified below:

58 lineal feet of 2" A. C. resurfacing abutting said property in Block 6181 in the City of Modesto, all of said construction to be in accordance with City of Modesto standards.

The City Council will hear and pass upon objections or protests, if any, which may be raised by any property owner or other interested persons to said construction at 7:35 p.m. on the 25th day of August, 19 75, in the City Council Chambers, located in the City Hall, 801 Eleventh Street, Modesto, California.

If construction is not commenced within sixty (60) days, or if construction is not diligently and without interruption prosecuted to completion, the Superintendent of Streets shall cause the construction to be done and the cost of the same shall be a lien on the property.

Dated the 25th day of July, 19 75.

  
\_\_\_\_\_  
Ross Campbell  
Superintendent of Streets  
City of Modesto

OF REQUIRED ALLEY IMPROVEMENT AND HEARING

NOTICE IS HEREBY GIVEN TO:

NAME: Anna P. Schnabel

ADDRESS: 1711 Carlton Ave., Modesto, CA 95350

Who is the owner of record of property described as follows:

Lot 6 of Block 6181 of Cloverfield Tract as per map filed May 13, 1952 in Volume 17 of Maps, Page 33, Stanislaus, County Records.

(Stanislaus County Assessor's Parcel No. 002-01 118-0425-001)


That a petition signed by over sixty (60%) percent of the property owners in your block, requesting the improvement of the alley abutting your property has been filed with the City Clerk. Pursuant to the requirement of California Streets and Highways Code Section 5876 and 5879, the Superintendent of Streets of the City of Modesto hereby notifies you to construct or cause to be constructed certain improvements, a description of said improvements, the manner of their construction, and the materials to be used, to be as specified below:

58 lineal feet of 2" A. C. resurfacing abutting said property in Block 6181 in the City of Modesto, all of said construction to be in accordance with City of Modesto standards.

The City Council will hear and pass upon objections or protests, if any, which may be raised by any property owner or other interested persons to said construction at 7:35 p.m. on the 25th day of August, 1975, in the City Council Chambers, located in the City Hall, 801 Eleventh Street, Modesto, California.

If construction is not commenced within sixty (60) days, or if construction is not diligently and without interruption prosecuted to completion, the Superintendent of Streets shall cause the construction to be done and the cost of the same shall be a lien on the property.

Dated the 25th day of July, 1975.

  
\_\_\_\_\_  
Ross Campbell  
Superintendent of Streets  
City of Modesto

## OF REQUIRED ALLEY IMPROVEMENT AND HEARING

NOTICE IS HEREBY GIVEN TO:

NAME: Joe T. and Rena B. Foster  
ADDRESS: 912 E. Hatch Rd. Modesto, CA 95351

Who is the owner of record of property described as follows:

Lot 7 of Block 6181 of Cloverfield Tract as per map filed May 13, 1952 in Volume 17 of Maps, Page 33, Stanislaus County Records.

(Stanislaus County Assessor's Parcel No. 002-01 118-0424-001)


That a petition signed by over sixty (60%) percent of the property owners in your block, requesting the improvement of the alley abutting your property has been filed with the City Clerk. Pursuant to the requirement of California Streets and Highways Code Section 5876 and 5879, the Superintendent of Streets of the City of Modesto hereby notifies you to construct or cause to be constructed certain improvements, a description of said improvements, the manner of their construction, and the materials to be used, to be as specified below:

58 lineal feet of 2" A. C. resurfacing abutting said property in Block 6181 in the City of Modesto, all of said construction to be in accordance with City of Modesto standards.

The City Council will hear and pass upon objections or protests, if any, which may be raised by any property owner or other interested persons to said construction at 7:35 p.m. on the 25th day of August, 1975, in the City Council Chambers, located in the City Hall, 801 Eleventh Street, Modesto, California.

If construction is not commenced within sixty (60) days, or if construction is not diligently and without interruption prosecuted to completion, the Superintendent of Streets shall cause the construction to be done and the cost of the same shall be a lien on the property.

Dated the 25th day of July, 1975.

  
\_\_\_\_\_  
Ross Campbell  
Superintendent of Streets  
City of Modesto

## OF REQUIRED ALLEY IMPROVEMENT AND HEARING

NOTICE IS HEREBY GIVEN TO:

NAME: Garry and Jacoba Sluys  
 ADDRESS: 1639 Carlton Ave., Modesto, CA 95350

Who is the owner of record of property described as follows:

Lot 8 of Block 6181 of Cloverfield Tract as per map filed  
 May 13, 1952 in Volume 17 of Maps, Page 33, Stanislaus  
 County Records

(Stanislaus County Assessor's Parcel No. 002-01 118-0423-001)


That a petition signed by over sixty (60%) percent of the property owners in your block, requesting the improvement of the alley abutting your property has been filed with the City Clerk. Pursuant to the requirement of California Streets and Highways Code Section 5876 and 5879, the Superintendent of Streets of the City of Modesto hereby notifies you to construct or cause to be constructed certain improvements, a description of said improvements, the manner of their construction, and the materials to be used, to be as specified below:

58 lineal feet of 2" A. C. resurfacing abutting said property in Block 6181 in the City of Modesto, all of said construction to be in accordance with City of Modesto standards.

The City Council will hear and pass upon objections or protests, if any, which may be raised by any property owner or other interested persons to said construction at 7:35 p.m. on the 25th day of August, 19 75, in the City Council Chambers, located in the City Hall, 801 Eleventh Street, Modesto, California.

If construction is not commenced within sixty (60) days, or if construction is not diligently and without interruption prosecuted to completion, the Superintendent of Streets shall cause the construction to be done and the cost of the same shall be a lien on the property.

Dated the 25th day of July, 19 75.

  
 \_\_\_\_\_  
 Ross Campbell  
 Superintendent of Streets  
 City of Modesto

N O T I C E

OF REQUIRED ALLEY IMPROVEMENT AND HEARING

NOTICE IS HEREBY GIVEN TO:

NAME: Charles W. and Shirley Vaughan  
 ADDRESS: 1635 Carlton Ave., Modesto, CA 95350

Who is the owner of record of property described as follows:

Lot 9 of Block 6181 of Cloverfield Tract as per map filed May 13, 1952 in Volume 17 of Maps, Page 33, Stanislaus County Records.

(Stanislaus County Assessor's Parcel No. 002-01 118-0422-001)


That a petition signed by over sixty (60%) percent of the property owners in your block, requesting the improvement of the alley abutting your property has been filed with the City Clerk. Pursuant to the requirement of California Streets and Highways Code Section 5876 and 5879, the Superintendent of Streets of the City of Modesto hereby notifies you to construct or cause to be constructed certain improvements, a description of said improvements, the manner of their construction, and the materials to be used, to be as specified below:

58 lineal feet of 2" A. C. resurfacing abutting said property in Block 6181 in the City of Modesto, all of said construction to be in accordance with City of Modesto standards.

The City Council will hear and pass upon objections or protests, if any, which may be raised by any property owner or other interested persons to said construction at 7:35 p.m. on the 25th day of August, 1975, in the City Council Chambers, located in the City Hall, 801 Eleventh Street, Modesto, California.

If construction is not commenced within sixty (60) days, or if construction is not diligently and without interruption prosecuted to completion, the Superintendent of Streets shall cause the construction to be done and the cost of the same shall be a lien on the property.

Dated the 25th day of July, 1975.

  
 \_\_\_\_\_  
 Ross Campbell  
 Superintendent of Streets  
 City of Modesto

OF REQUIRED ALLEY IMPROVEMENT AND HEARING

NOTICE IS HEREBY GIVEN TO:

NAME: William H. and Patricia McNelly  
ADDRESS: 1629 Carlton Ave., Modesto, CA 95350

Who is the owner of record of property described as follows:

Lot 10 of Block 6181 of Cloverfield Tract as per map filed May 13, 1952 in Volume 17 of Maps, Page 33, Stanislaus County Records.

(Stanislaus County Assessor's Parcel NO. 002-01 118-0421-001)


That a petition signed by over sixty (60%) percent of the property owners in your block, requesting the improvement of the alley abutting your property has been filed with the City Clerk. Pursuant to the requirement of California Streets and Highways Code Section 5876 and 5879, the Superintendent of Streets of the City of Modesto hereby notifies you to construct or cause to be constructed certain improvements, a description of said improvements, the manner of their construction, and the materials to be used, to be as specified below:

58 lineal feet of 2" A. C. resurfacing abutting said property in Block 6181 in the City of Modesto, all of said construction to be in accordance with City of Modesto standards.

The City Council will hear and pass upon objections or protests, if any, which may be raised by any property owner or other interested persons to said construction at 7:35 p.m. on the 25th day of August, 19 75, in the City Council Chambers, located in the City Hall, 801 Eleventh Street, Modesto, California.

If construction is not commenced within sixty (60) days, or if construction is not diligently and without interruption prosecuted to completion, the Superintendent of Streets shall cause the construction to be done and the cost of the same shall be a lien on the property.

Dated the 25th day of July, 19 75.

  
\_\_\_\_\_  
Ross Campbell  
Superintendent of Streets  
City of Modesto

## OF REQUIRED ALLEY IMPROVEMENT AND HEARING

NOTICE IS HEREBY GIVEN TO:

NAME: Bill William Burress  
 ADDRESS: 1625 Carlton Ave., Modesto, CA 95350

Who is the owner of record of property described as follows:

Lot 11 of Block 6181 of Cloverfield Tract as per map filed May 13, 1952 in Volume 17 of Maps, Page 33, Stanislaus County Records.

(Stanislaus County Assessor's Parcel No. 002-01 118-0420-001)


That a petition signed by over sixty (60%) percent of the property owners in your block, requesting the improvement of the alley abutting your property has been filed with the City Clerk. Pursuant to the requirement of California Streets and Highways Code Section 5876 and 5879, the Superintendent of Streets of the City of Modesto hereby notifies you to construct or cause to be constructed certain improvements, a description of said improvements, the manner of their construction, and the materials to be used, to be as specified below:

58 lineal feet of 2" A. C. resurfacing abutting said property in Block 6181 in the City of Modesto, all of said construction to be in accordance with City of Modesto standards.

The City Council will hear and pass upon objections or protests, if any, which may be raised by any property owner or other interested persons to said construction at 7:35 p.m. on the 25th day of August, 1975, in the City Council Chambers, located in the City Hall, 801 Eleventh Street, Modesto, California.

If construction is not commenced within sixty (60) days, or if construction is not diligently and without interruption prosecuted to completion, the Superintendent of Streets shall cause the construction to be done and the cost of the same shall be a lien on the property.

Dated the 25th day of July, 1975.

  
 \_\_\_\_\_  
 Ross Campbell  
 Superintendent of Streets  
 City of Modesto

N O T I C E

OF REQUIRED ALLEY IMPROVEMENT AND HEARING

NOTICE IS HEREBY GIVEN TO:

NAME: Luther F. and Irma A. Jackson  
ADDRESS: 1621 Carlton Ave., Modesto, California 95350

Who is the owner of record of property described as follows:

Lot 12 of Block 6181 of Cloverfield Tract as per map filed May 13, 1952 in Volume 17 of Maps, Page 33, Stanislaus County Records.

(Stanislaus County Assessor's Parcel No. 002-01 118-0419-001)


That a petition signed by over sixty (60%) percent of the property owners in your block, requesting the improvement of the alley abutting your property has been filed with the City Clerk. Pursuant to the requirement of California Streets and Highways Code Section 5876 and 5879, the Superintendent of Streets of the City of Modesto hereby notifies you to construct or cause to be constructed certain improvements, a description of said improvements, the manner of their construction, and the materials to be used, to be as specified below:

58 lineal feet of 2" A. C. resurfacing abutting said property in Block 6181 in the City of Modesto, all of said construction to be in accordance with City of Modesto standards.

The City Council will hear and pass upon objections or protests, if any, which may be raised by any property owner or other interested persons to said construction at 7:35 p.m. on the 25th day of August, 19 75, in the City Council Chambers, located in the City Hall, 801 Eleventh Street, Modesto, California.

If construction is not commenced within sixty (60) days, or if construction is not diligently and without interruption prosecuted to completion, the Superintendent of Streets shall cause the construction to be done and the cost of the same shall be a lien on the property.

Dated the 25th day of July, 19 75.

  
\_\_\_\_\_  
Ross Campbell  
Superintendent of Streets  
City of Modesto

## OF REQUIRED ALLEY IMPROVEMENT AND HEARING

NOTICE IS HEREBY GIVEN TO:

NAME: Jack D. KriegADDRESS: 1615 Carlton Ave., Modesto, CA 95350

Who is the owner of record of property described as follows:

Lot 13 of Block 6181 of Cloverfield Tract as per map filed May 13, 1952 in Volume 17 of Maps, Page 33, Stanislaus County Records.

(Stanislaus County Assessor's Parcel NO. 002-01 118-0418-001)


That a petition signed by over sixty (60%) percent of the property owners in your block, requesting the improvement of the alley abutting your property has been filed with the City Clerk. Pursuant to the requirement of California Streets and Highways Code Section 5876 and 5879, the Superintendent of Streets of the City of Modesto hereby notifies you to construct or cause to be constructed certain improvements, a description of said improvements, the manner of their construction, and the materials to be used, to be as specified below:

58 lineal feet of 2" A. C. resurfacing abutting said property in Block 6181 in the City of Modesto, all of said construction to be in accordance with City of Modesto standards.

The City Council will hear and pass upon objections or protests, if any, which may be raised by any property owner or other interested persons to said construction at 7:35 p.m. on the 25th day of August, 19 75, in the City Council Chambers, located in the City Hall, 801 Eleventh Street, Modesto, California.

If construction is not commenced within sixty (60) days, or if construction is not diligently and without interruption prosecuted to completion, the Superintendent of Streets shall cause the construction to be done and the cost of the same shall be a lien on the property.

Dated the 25th day of July, 19 75.

  
 \_\_\_\_\_  
 Ross Campbell  
 Superintendent of Streets  
 City of Modesto

N O T I C E

OF REQUIRED ALLEY IMPROVEMENT AND HEARING

NOTICE IS HEREBY GIVEN TO:

NAME: George Albert and Myrtle M. Sisson  
ADDRESS: 1611 Carlton Ave., Modesto, CA 95350

Who is the owner of record of property described as follows:

Lot 14 of Block 6181 of Cloverfield Tract as per map filed May 13, 1952 in Volume 17 of Maps, Page 33, Stanislaus County Records.

(Stanislaus County Assessor's Parcel No. 002-01 118-0417-001)

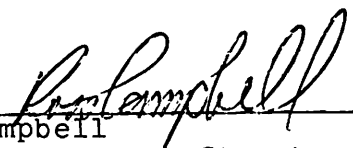
That a petition signed by over sixty (60%) percent of the property owners in your block, requesting the improvement of the alley abutting your property has been filed with the City Clerk. Pursuant to the requirement of California Streets and Highways Code Section 5876 and 5879, the Superintendent of Streets of the City of Modesto hereby notifies you to construct or cause to be constructed certain improvements, a description of said improvements, the manner of their construction, and the materials to be used, to be as specified below:

58 lineal feet of 2" A. C. resurfacing abutting said property in Block 6181 in the City of Modesto, all of said construction to be in accordance with City of Modesto standards.

The City Council will hear and pass upon objections or protests, if any, which may be raised by any property owner or other interested persons to said construction at 7:35 p.m. on the 25th day of August, 1975, in the City Council Chambers, located in the City Hall, 801 Eleventh Street, Modesto, California.

If construction is not commenced within sixty (60) days, or if construction is not diligently and without interruption prosecuted to completion, the Superintendent of Streets shall cause the construction to be done and the cost of the same shall be a lien on the property.

Dated the 25th day of July, 1975.

  
\_\_\_\_\_  
Ross Campbell  
Superintendent of Streets  
City of Modesto

## N O T I C E

## OF REQUIRED ALLEY IMPROVEMENT AND HEARING

NOTICE IS HEREBY GIVEN TO:

NAME: Edward L. and Dorothy E. Powell  
 ADDRESS: 901 Granger Ave., Modesto, Calif. 95350

Who is the owner of record of property described as follows:

Lot 15 of Block 6181 of Cloverfield Tract as per map filed  
 May 13, 1952 in Volume 17 of Maps, Page 33, Stanislaus  
 County Records.

(Stanislaus County Assessor's Parcel No. 002-01 118-0416-001)


That a petition signed by over sixty (60%) percent of the property owners in your block, requesting the improvement of the alley abutting your property has been filed with the City Clerk. Pursuant to the requirement of California Streets and Highways Code Section 5876 and 5879, the Superintendent of Streets of the City of Modesto hereby notifies you to construct or cause to be constructed certain improvements, a description of said improvements, the manner of their construction, and the materials to be used, to be as specified below:

75.05 lineal feet of 2" A. C. resurfacing abutting said property in Block 6181 in the City of Modesto, all of said construction to be in accordance with City of Modesto standards.

The City Council will hear and pass upon objections or protests, if any, which may be raised by any property owner or other interested persons to said construction at 7:35 p.m. on the 25th day of August, 1975, in the City Council Chambers, located in the City Hall, 801 Eleventh Street, Modesto, California.

If construction is not commenced within sixty (60) days, or if construction is not diligently and without interruption prosecuted to completion, the Superintendent of Streets shall cause the construction to be done and the cost of the same shall be a lien on the property.

Dated the 28th day of July, 1975 . . .

  
 \_\_\_\_\_  
 Ross Campbell  
 Superintendent of Streets  
 City of Modesto

OF REQUIRED ALLEY IMPROVEMENT AND HEARING

NOTICE IS HEREBY GIVEN TO:

NAME: Phillip A. and Carolyn E. Alves  
ADDRESS: 1606 Bronson Ave., Modesto, CA 95350

Who is the owner of record of property described as follows:

Lot 16 of Block 6181 of Cloverfield Tract as per map filed May 13, 1952 in Volume 17 of Maps, Page 33, Stanislaus County Records.

(Stanislaus County Assessor's Parcel No. 002-01 118-0445-001)


That a petition signed by over sixty (60%) percent of the property owners in your block, requesting the improvement of the alley abutting your property has been filed with the City Clerk. Pursuant to the requirement of California Streets and Highways Code Section 5876 and 5879, the Superintendent of Streets of the City of Modesto hereby notifies you to construct or cause to be constructed certain improvements, a description of said improvements, the manner of their construction, and the materials to be used, to be as specified below:

74.91 lineal feet of 2" A. C. resurfacing abutting said property in Block 6181 in the City of Modesto, all of said construction to be in accordance with City of Modesto standards.

The City Council will hear and pass upon objections or protests, if any, which may be raised by any property owner or other interested persons to said construction at 7:35 p.m. on the 25th day of August, 19 75, in the City Council Chambers, located in the City Hall, 801 Eleventh Street, Modesto, California.

If construction is not commenced within sixty (60) days, or if construction is not diligently and without interruption prosecuted to completion, the Superintendent of Streets shall cause the construction to be done and the cost of the same shall be a lien on the property.

Dated the 28th day of July, 19 75.

  
\_\_\_\_\_  
Ross Campbell  
Superintendent of Streets  
City of Modesto

N O T I C E

OF REQUIRED ALLEY IMPROVEMENT AND HEARING

NOTICE IS HEREBY GIVEN TO:

NAME: William T. Pascoe

ADDRESS: 1612 Bronson Ave., Modesto CA 95350

Who is the owner of record of property described as follows:

Lot 17 of Block 6181 of Cloverfield Tract as per map filed May 13, 1952 in Volume 17 of Maps, Page 33, Stanislaus County Records.

(Stanislaus County Assessor's Parcel No. 002-01 118-0444-001)


That a petition signed by over sixty (60%) percent of the property owners in your block, requesting the improvement of the alley abutting your property has been filed with the City Clerk. Pursuant to the requirement of California Streets and Highways Code Section 5876 and 5879, the Superintendent of Streets of the City of Modesto hereby notifies you to construct or cause to be constructed certain improvements, a description of said improvements, the manner of their construction, and the materials to be used, to be as specified below:

58 lineal feet of 2" A. C. resurfacing abutting said property in Block 6181 in the City of Modesto, all of said construction to be in accordance with City of Modesto standards.

The City Council will hear and pass upon objections or protests, if any, which may be raised by any property owner or other interested persons to said construction at 7:35 p.m. on the 25th day of August, 1975, in the City Council Chambers, located in the City Hall, 801 Eleventh Street, Modesto, California.

If construction is not commenced within sixty (60) days, or if construction is not diligently and without interruption prosecuted to completion, the Superintendent of Streets shall cause the construction to be done and the cost of the same shall be a lien on the property.

Dated the 28th day of July, 1975.

  
\_\_\_\_\_  
Ross Campbell  
Superintendent of Streets  
City of Modesto

## OF REQUIRED ALLEY IMPROVEMENT AND HEARING

NOTICE IS HEREBY GIVEN TO:

NAME: Richard L. and Lynda J. McFarren  
 ADDRESS: 1616 Bronson Ave., Modesto, CA 95350

Who is the owner of record of property described as follows:

Lot 18 of Block 6181 of Cloverfield Tract as per map filed May 13, 1952 in Volume 17 of Maps, Page 33, Stanislaus County Records.

(Stanislaus County Assessor's Parcel No. 002-01 118-0443-001)


That a petition signed by over sixty (60%) percent of the property owners in your block, requesting the improvement of the alley abutting your property has been filed with the City Clerk. Pursuant to the requirement of California Streets and Highways Code Section 5876 and 5879, the Superintendent of Streets of the City of Modesto hereby notifies you to construct or cause to be constructed certain improvements, a description of said improvements, the manner of their construction, and the materials to be used, to be as specified below:

58 lineal feet of 2" A. C. resurfacing abutting said property in Block 6181 in the City of Modesto, all of said construction to be in accordance with City of Modesto standards.

The City Council will hear and pass upon objections or protests, if any, which may be raised by any property owner or other interested persons to said construction at 7:35 p.m. on the 25th day of August, 1975, in the City Council Chambers, located in the City Hall, 801 Eleventh Street, Modesto, California.

If construction is not commenced within sixty (60) days, or if construction is not diligently and without interruption prosecuted to completion, the Superintendent of Streets shall cause the construction to be done and the cost of the same shall be a lien on the property.

Dated the 28th day of July, 1975.

  
 \_\_\_\_\_  
 Ross Campbell  
 Superintendent of Streets  
 City of Modesto

N O T I C E

OF REQUIRED ALLEY IMPROVEMENT AND HEARING

NOTICE IS HEREBY GIVEN TO:

NAME: Luther J. and Jean C. Lodwing.

ADDRESS: 1622 Bronson Ave., Modesto, CA 95350

Who is the owner of record of property described as follows:

Lot 19 of Block 6181 of Cloverfield Tract as per map filed May 13, 1952 in Volume 17 of Maps, Page 33, Stanislaus County Records.

(Stanislaus County Assessor's Parcel No. 002-01 118-0442-001)


That a petition signed by over sixty (60%) percent of the property owners in your block, requesting the improvement of the alley abutting your property has been filed with the City Clerk. Pursuant to the requirement of California Streets and Highways Code Section 5876 and 5879, the Superintendent of Streets of the City of Modesto hereby notifies you to construct or cause to be constructed certain improvements, a description of said improvements, the manner of their construction, and the materials to be used, to be as specified below:

58 lineal feet of 2" A. C. resurfacing abutting said property in Block 6181 in the City of Modesto, all of said construction to be in accordance with City of Modesto standards.

The City Council will hear and pass upon objections or protests, if any, which may be raised by any property owner or other interested persons to said construction at 7:35 p.m. on the 25th day of August, 19 75, in the City Council Chambers, located in the City Hall, 801 Eleventh Street, Modesto, California.

If construction is not commenced within sixty (60) days, or if construction is not diligently and without interruption prosecuted to completion, the Superintendent of Streets shall cause the construction to be done and the cost of the same shall be a lien on the property.

Dated the 28th day of July, 19 75.

  
\_\_\_\_\_  
Ross Campbell  
Superintendent of Streets  
City of Modesto

## OF REQUIRED ALLEY IMPROVEMENT AND HEARING

NOTICE IS HEREBY GIVEN TO:

NAME: George W. and Carole L. Crowley  
ADDRESS: 1626 Bronson Avenue, Modesto, CA 95350

Who is the owner of record of property described as follows:

Lot 20 in Block 6181 of Cloverfield Tract as per map filed  
May 13, 1952 in Volume 17 of Maps, Page 33, Stanislaus  
County Records.

(Stanislaus County Assessor's Parcel No. 002-01 118-0441-001)


That a petition signed by over sixty (60%) percent of the property owners in your block, requesting the improvement of the alley abutting your property has been filed with the City Clerk. Pursuant to the requirement of California Streets and Highways Code Section 5876 and 5879, the Superintendent of Streets of the City of Modesto hereby notifies you to construct or cause to be constructed certain improvements, a description of said improvements, the manner of their construction, and the materials to be used, to be as specified below:

58 lineal feet of 2" A. C. resurfacing abutting said property  
in Block 6181 in the City of Modesto, all of said construction  
to be in accordance with City of Modesto standards.

The City Council will hear and pass upon objections or protests, if any, which may be raised by any property owner or other interested persons to said construction at 7:35 p.m. on the 25th day of August, 1975, in the City Council Chambers, located in the City Hall, 801 Eleventh Street, Modesto, California.

If construction is not commenced within sixty (60) days, or if construction is not diligently and without interruption prosecuted to completion, the Superintendent of Streets shall cause the construction to be done and the cost of the same shall be a lien on the property.

Dated the 28th day of July, 1975.

  
\_\_\_\_\_  
Ross Campbell  
Superintendent of Streets  
City of Modesto

## OF REQUIRED ALLEY IMPROVEMENT AND HEARING

NOTICE IS HEREBY GIVEN TO:

NAME: James D. and Sandra D. Grothe  
 ADDRESS: 1630 Bronson Ave., Modesto, CA 95350

Who is the owner of record of property described as follows:

Lot 21 of Block 6181 in Cloverfield Tract as per map filed May 13, 1952 in Volume 17 of Maps, Page 33, Stanislaus County Records.

(Stanislaus County Assessor's Parcel No. 002-01 118-0440-001)


That a petition signed by over sixty (60%) percent of the property owners in your block, requesting the improvement of the alley abutting your property has been filed with the City Clerk. Pursuant to the requirement of California Streets and Highways Code Section 5876 and 5879, the Superintendent of Streets of the City of Modesto hereby notifies you to construct or cause to be constructed certain improvements, a description of said improvements, the manner of their construction, and the materials to be used, to be as specified below:

58 lineal feet of 2" A. C. resurfacing abutting said property in Block 6181 in the City of Modesto, all of said construction to be in accordance with City of Modesto standards.

The City Council will hear and pass upon objections or protests, if any, which may be raised by any property owner or other interested persons to said construction at 7:35 p.m. on the 25th day of August, 19 75, in the City Council Chambers, located in the City Hall, 801 Eleventh Street, Modesto, California.

If construction is not commenced within sixty (60) days, or if construction is not diligently and without interruption prosecuted to completion, the Superintendent of Streets shall cause the construction to be done and the cost of the same shall be a lien on the property.

Dated the 28th day of July, 19 75.

  
 \_\_\_\_\_  
 Ross Campbell  
 Superintendent of Streets  
 City of Modesto

N O T I C E

OF REQUIRED ALLEY IMPROVEMENT AND HEARING

NOTICE IS HEREBY GIVEN TO:

NAME: James W. and Billie J. Barrett  
ADDRESS: 1636 Bronson Ave., Modesto, CA 95350

Who is the owner of record of property described as follows:

Lot 22 of Block 6181 of Cloverfield Tract as per map filed May 13, 1952 in Volume 17 of Maps, Page 33, Stanislaus County Records.

(Stanislaus County Assessor's Parcel No. 002-01 118-0439-001)


That a petition signed by over sixty (60%) percent of the property owners in your block, requesting the improvement of the alley abutting your property has been filed with the City Clerk. Pursuant to the requirement of California Streets and Highways Code Section 5876 and 5879, the Superintendent of Streets of the City of Modesto hereby notifies you to construct or cause to be constructed certain improvements, a description of said improvements, the manner of their construction, and the materials to be used, to be as specified below:

58 lineal feet of 2" A. C. resurfacing abutting said property in Block 6181 in the City of Modesto, all of said construction to be in accordance with City of Modesto standards.

The City Council will hear and pass upon objections or protests, if any, which may be raised by any property owner or other interested persons to said construction at 7:35 p.m. on the 25th day of August, 19 75, in the City Council Chambers, located in the City Hall, 801 Eleventh Street, Modesto, California.

If construction is not commenced within sixty (60) days, or if construction is not diligently and without interruption prosecuted to completion, the Superintendent of Streets shall cause the construction to be done and the cost of the same shall be a lien on the property.

Dated the 28th day of July, 19 75.

  
\_\_\_\_\_  
Ross Campbell  
Superintendent of Streets  
City of Modesto

## N O T I C E

## OF REQUIRED ALLEY IMPROVEMENT AND HEARING

NOTICE IS HEREBY GIVEN TO:

NAME: Howard T. and Eunice L. Baker  
ADDRESS: 1640 Bronson Ave., Modesto, CA 95350

Who is the owner of record of property described as follows:

Lot 23 of Block 6181 of Cloverfield Tract as per map filed May 13, 1952 in Volume 17 of Maps, Page 33, Stanislaus County Records.

(Stanislaus County Assessor's Parcel NO. 002-01 118-0438-001)


That a petition signed by over sixty (60%) percent of the property owners in your block, requesting the improvement of the alley abutting your property has been filed with the City Clerk. Pursuant to the requirement of California Streets and Highways Code Section 5876 and 5879, the Superintendent of Streets of the City of Modesto hereby notifies you to construct or cause to be constructed certain improvements, a description of said improvements, the manner of their construction, and the materials to be used, to be as specified below:

58 lineal feet of 2" A. C. resurfacing abutting said property in Block 6181 in the City of Modesto, all of said construction to be in accordance with City of Modesto standards.

The City Council will hear and pass upon objections or protests, if any, which may be raised by any property owner or other interested persons to said construction at 7:35 p.m. on the 25th day of August, 19 75, in the City Council Chambers, located in the City Hall, 801 Eleventh Street, Modesto, California.

If construction is not commenced within sixty (60) days, or if construction is not diligently and without interruption prosecuted to completion, the Superintendent of Streets shall cause the construction to be done and the cost of the same shall be a lien on the property.

Dated the 28th day of July, 19 75.

  
\_\_\_\_\_  
Ross Campbell  
Superintendent of Streets  
City of Modesto

N O T I C E  
OF REQUIRED ALLEY IMPROVEMENT AND HEARING

NOTICE IS HEREBY GIVEN TO:

NAME: Herman L. and Mina J. Burkle  
ADDRESS: 1706 Bronson Ave., Modesto, CA 95350

Who is the owner of record of property described as follows:

Lot 24 of Block 6181 of Cloverfield Tract as per map filed May 13, 1952 in Volume 17 of Maps, Page 33, Stanislaus County Records.

(Stanislaus County Assessor's Parcel No. 002-01 118-0437-001)


That a petition signed by over sixty (60%) percent of the property owners in your block, requesting the improvement of the alley abutting your property has been filed with the City Clerk. Pursuant to the requirement of California Streets and Highways Code Section 5876 and 5879, the Superintendent of Streets of the City of Modesto hereby notifies you to construct or cause to be constructed certain improvements, a description of said improvements, the manner of their construction, and the materials to be used, to be as specified below:

58 lineal feet of 2" A. C. resurfacing abutting said property in Block 6181 in the City of Modesto, all of said construction to be in accordance with City of Modesto standards.

The City Council will hear and pass upon objections or protests, if any, which may be raised by any property owner or other interested persons to said construction at 7:35 p.m. on the 25th day of August, 19 75, in the City Council Chambers, located in the City Hall, 801 Eleventh Street, Modesto, California.

If construction is not commenced within sixty (60) days, or if construction is not diligently and without interruption prosecuted to completion, the Superintendent of Streets shall cause the construction to be done and the cost of the same shall be a lien on the property.

Dated the 28th day of July, 19 75.

  
\_\_\_\_\_  
Ross Campbell  
Superintendent of Streets  
City of Modesto

OF REQUIRED ALLEY IMPROVEMENT AND HEARING

NOTICE IS HEREBY GIVEN TO:

NAME: Albert M. and Doloros S. George

ADDRESS: 1712 Bronson Ave., Modesto, CA 95350

Who is the owner of record of property described as follows:

Lot 25 in Block 6181 of Cloverfield Tract as per map filed May 13, 1952 in Volume 17 of Maps, Page 33, Stanislaus County Records.

(Stanislaus County Assessor's Parcel No. 002-01 118-0436-001)


That a petition signed by over sixty (60%) percent of the property owners in your block, requesting the improvement of the alley abutting your property has been filed with the City Clerk. Pursuant to the requirement of California Streets and Highways Code Section 5876 and 5879, the Superintendent of Streets of the City of Modesto hereby notifies you to construct or cause to be constructed certain improvements, a description of said improvements, the manner of their construction, and the materials to be used, to be as specified below:

58 lineal feet of 2" A. C. resurfacing abutting said property in Block 6181 in the City of Modesto, all of said construction to be in accordance with City of Modesto standards.

The City Council will hear and pass upon objections or protests, if any, which may be raised by any property owner or other interested persons to said construction at 7:35 p.m. on the 25th day of August, 1975, in the City Council Chambers, located in the City Hall, 801 Eleventh Street, Modesto, California.

If construction is not commenced within sixty (60) days, or if construction is not diligently and without interruption prosecuted to completion, the Superintendent of Streets shall cause the construction to be done and the cost of the same shall be a lien on the property.

Dated the 28th day of July, 1975.

  
\_\_\_\_\_  
Ross Campbell  
Superintendent of Streets  
City of Modesto

OF REQUIRED ALLEY IMPROVEMENT AND HEARING

NOTICE IS HEREBY GIVEN TO:

NAME: Frank W. Herkner

ADDRESS: 1716 Bronson Ave., Modesto, CA 95350

Who is the owner of record of property described as follows:

Lot 26 in Block 6181 of Cloverfield Tract as per map filed May 13, 1952 in Volume 17 of Maps, Page 33, Stanislaus County Records.

(Stanislaus County Assessor's Parcel No. 002-01 118-0435-001)


That a petition signed by over sixty (60%) percent of the property owners in your block, requesting the improvement of the alley abutting your property has been filed with the City Clerk. Pursuant to the requirement of California Streets and Highways Code Section 5876 and 5879, the Superintendent of Streets of the City of Modesto hereby notifies you to construct or cause to be constructed certain improvements, a description of said improvements, the manner of their construction, and the materials to be used, to be as specified below:

. 58 lineal feet of 2" A. C. resurfacing abutting said property in Block 6181 in the City of Modesto, all of said construction to be in accordance with City of Modesto standards.

The City Council will hear and pass upon objections or protests, if any, which may be raised by any property owner or other interested persons to said construction at 7:35 p.m. on the 25th day of August, 19 75, in the City Council Chambers, located in the City Hall, 801 Eleventh Street, Modesto, California.

If construction is not commenced within sixty (60) days, or if construction is not diligently and without interruption prosecuted to completion, the Superintendent of Streets shall cause the construction to be done and the cost of the same shall be a lien on the property.

Dated the 25th day of July, 19 75.

  
\_\_\_\_\_  
Ross Campbell  
Superintendent of Streets  
City of Modesto

## N O T I C E

## OF REQUIRED ALLEY IMPROVEMENT AND HEARING

NOTICE IS HEREBY GIVEN TO:

NAME: Harold D. Mathis  
ADDRESS: 1708 Ruby Lane, Modesto, CA 95350

Who is the owner of record of property described as follows:

Lot 27 in Block 6181 of Cloverfield Tract as per map filed May 13, 1952 in Volume 17 of Maps, Page 33, Stanislaus County Records.

(Stanislaus County Assessor's Parcel No. 002-01 118-0434-001)


That a petition signed by over sixty (60%) percent of the property owners in your block, requesting the improvement of the alley abutting your property has been filed with the City Clerk. Pursuant to the requirement of California Streets and Highways Code Section 5876 and 5879, the Superintendent of Streets of the City of Modesto hereby notifies you to construct or cause to be constructed certain improvements, a description of said improvements, the manner of their construction, and the materials to be used, to be as specified below:

58 lineal feet of 2" A. C. resurfacing abutting said property in Block 6181 in the City of Modesto, all of said construction to be in accordance with City of Modesto standards.

The City Council will hear and pass upon objections or protests, if any, which may be raised by any property owner or other interested persons to said construction at 7:35 p.m. on the 25th day of August, 19 75, in the City Council Chambers, located in the City Hall, 801 Eleventh Street, Modesto, California.

If construction is not commenced within sixty (60) days, or if construction is not diligently and without interruption prosecuted to completion, the Superintendent of Streets shall cause the construction to be done and the cost of the same shall be a lien on the property.

Dated the 28th day of July, 19 75.

  
\_\_\_\_\_  
Ross Campbell  
Superintendent of Streets  
City of Modesto

## N O T I C E

## OF REQUIRED ALLEY IMPROVEMENT AND HEARING

NOTICE IS HEREBY GIVEN TO:

NAME: Edward R. and Charlotte Zuhike  
ADDRESS: 1726 Bronson Ave, Modesto, CA 95350

Who is the owner of record of property described as follows:

Lot 28 of Block 6181 of Cloverfield Tract as per map filed May 13, 1952 in Volume 17 of Maps, Page 33, Stanislaus County Records.

(Stanislaus County Assessor's Parcel No. 002-01 118-0433-001)


That a petition signed by over sixty (60%) percent of the property owners in your block, requesting the improvement of the alley abutting your property has been filed with the City Clerk. Pursuant to the requirement of California Streets and Highways Code Section 5876 and 5879, the Superintendent of Streets of the City of Modesto hereby notifies you to construct or cause to be constructed certain improvements, a description of said improvements, the manner of their construction, and the materials to be used, to be as specified below:

58 lineal feet of 2" A. C. resurfacing abutting said property in Block 6181 in the City of Modesto, all of said construction to be in accordance with City of Modesto standards.

The City Council will hear and pass upon objections or protests, if any, which may be raised by any property owner or other interested persons to said construction at 7:35 p.m. on the 25th day of August, 19 75, in the City Council Chambers, located in the City Hall, 801 Eleventh Street, Modesto, California.

If construction is not commenced within sixty (60) days, or if construction is not diligently and without interruption prosecuted to completion, the Superintendent of Streets shall cause the construction to be done and the cost of the same shall be a lien on the property.

Dated the 28th day of July, 19 75.

  
\_\_\_\_\_  
Ross Campbell  
Superintendent of Streets  
City of Modesto

## OF REQUIRED ALLEY IMPROVEMENT AND HEARING

NOTICE IS HEREBY GIVEN TO:

NAME: Alfred L. and Carmella Roberts  
ADDRESS: 1730 Bronson Ave., Modesto, CA 95350

Who is the owner of record of property described as follows:

Lot 29 of Block 6181 of Cloverfield Tract as per map filed May 13, 1952 in Volume 17 of Maps, Page 33, Stanislaus County Records.

(Stanislaus County Assessor's Parcel No. 002-01 118-0432-001)


That a petition signed by over sixty (60%) percent of the property owners in your block, requesting the improvement of the alley abutting your property has been filed with the City Clerk. Pursuant to the requirement of California Streets and Highways Code Section 5876 and 5879, the Superintendent of Streets of the City of Modesto hereby notifies you to construct or cause to be constructed certain improvements, a description of said improvements, the manner of their construction, and the materials to be used, to be as specified below:

58 lineal feet of 2" A. C. resurfacing abutting said property in Block 6181 in the City of Modesto, all of said construction to be in accordance with City of Modesto standards.

The City Council will hear and pass upon objections or protests, if any, which may be raised by any property owner or other interested persons to said construction at 7:35 p.m. on the 25th day of August, 1975, in the City Council Chambers, located in the City Hall, 801 Eleventh Street, Modesto, California.

If construction is not commenced within sixty (60) days, or if construction is not diligently and without interruption prosecuted to completion, the Superintendent of Streets shall cause the construction to be done and the cost of the same shall be a lien on the property.

Dated the 28th day of July, 1975.

  
\_\_\_\_\_  
Ross Campbell  
Superintendent of Streets  
City of Modesto

N O T I F I C E  
OF REQUIRED ALLEY IMPROVEMENT AND HEARING

NOTICE IS HEREBY GIVEN TO:

NAME: Viola M. Sortors  
ADDRESS: 1736 Bronson Ave., Modesto, CA 95350

Who is the owner of record of property described as follows:

Lot 30 of Block 6181 of Cloverfield Tract as per map filed May 13, 1952 in Volume 17 of Maps, Page 33, Stanislaus County Records.

(Stanislaus County Assessor's Parcel No. 002-01 118-0431-001)


That a petition signed by over sixty (60%) percent of the property owners in your block, requesting the improvement of the alley abutting your property has been filed with the City Clerk. Pursuant to the requirement of California Streets and Highways Code Section 5876 and 5879, the Superintendent of Streets of the City of Modesto hereby notifies you to construct or cause to be constructed certain improvements, a description of said improvements, the manner of their construction, and the materials to be used, to be as specified below:

68 lineal feet of 2" A. C. resurfacing abutting said property in Block 6181 in the City of Modesto, all of said construction to be in accordance with City of Modesto standards.

The City Council will hear and pass upon objections or protests, if any, which may be raised by any property owner or other interested persons to said construction at 7:35 p.m. on the 25th day of August, 19 75, in the City Council Chambers, located in the City Hall, 801 Eleventh Street, Modesto, California.

If construction is not commenced within sixty (60) days, or if construction is not diligently and without interruption prosecuted to completion, the Superintendent of Streets shall cause the construction to be done and the cost of the same shall be a lien on the property.

Dated the 28th day of July, 19 75.

  
\_\_\_\_\_  
Ross Campbell  
Superintendent of Streets  
City of Modesto

MODESTO CITY COUNCIL  
RESOLUTION NO. 75-861

A RESOLUTION APPROVING RENEWAL OF GROUP MEDICAL INSURANCE CONTRACT WITH CALIFORNIA BLUE SHIELD ON A YEARLY BASIS COMMENCING SEPTEMBER 1, 1975, AND AUTHORIZING THE PAYMENT OF THE BIWEEKLY PREMIUM OF \$8.87 PER EMPLOYEE AND \$4.25 TOWARDS THE BIWEEKLY PREMIUM FOR EMPLOYEE'S DEPENDENT COVERAGE WHEN CARRIED BY EMPLOYEES.

WHEREAS, the City of Modesto has a group medical insurance contract with California Blue Shield, and

WHEREAS, California Blue Shield has offered to renew the city's group medical insurance contract on a yearly basis at increased rates of \$8.87 biweekly per employee and \$18.62 biweekly for dependent coverage,

NOW, THEREFORE, BE IT RESOLVED by the Council of the City of Modesto that renewal of the City of Modesto's group medical insurance contract (Policy No. 17930) with California Blue Shield commencing September 1, 1975, on a yearly basis with premium rates commencing September 2, 1975, of \$8.87 biweekly per employee and councilmember and \$18.62 biweekly for dependent coverage is hereby approved.

BE IT FURTHER RESOLVED by the Council of the City of Modesto, that it hereby authorizes, commencing September 2, 1975, payment of \$8.87 as the biweekly premium rate per employee for coverage under the city's group medical insurance contract with California Blue Shield.

BE IT FURTHER RESOLVED by the Council of the City of Modesto that the biweekly premium rate for councilmembers for coverage under the city's group medical insurance contract with California Blue Shield shall be paid for by each councilmember who elects to participate in said coverage. Said premiums shall be deducted from a councilmember's compensation paid for attendance at Council meetings.

BE IT FURTHER RESOLVED by the Council of the City of Modesto that it hereby authorizes, commencing September 2, 1975, payment of \$4.25 towards the biweekly premium rate of \$18.62 for employee's dependent coverage, under the city's group medical insurance contract with California Blue Shield, when such dependent coverage is carried by an employee of the city for his dependents.

BE IT FURTHER RESOLVED by the Council of the City of Modesto that the biweekly premium rate for councilmember's dependents coverage under the city's group medical insurance contract with California Blue Shield shall be paid for by each councilmember when such dependent coverage is carried by a councilmember. Said premiums shall be deducted from a councilmember's compensation paid for attendance at Council meetings.

BE IT FURTHER RESOLVED by the Council of the City of Modesto that Resolution No. 74-989 adopted on the 25th day of November, 1974, is hereby rescinded effective September 2, 1975.


The foregoing resolution was introduced at a regular meeting of the Council of the City of Modesto held on the 25th day of August, 1975, by Councilmember Elliott, who moved its adoption, which motion being duly seconded by Councilmember Dunlap, was upon roll call carried and the resolution adopted by the following vote:

AYES: Councilmembers: Dunlap, Elliott, Kullijian, Mensinger,  
Newton, Siefkin, Mayor Davies

NOES: Councilmembers: None

ABSENT: Councilmembers: None

ATTEST:

  
W. T. CHYNOWETH, City Clerk

(SEAL)

APPROVED AS TO FORM:

By

  
J. DAVID FITZSIMONS, Assistant City Attorney

MODESTO CITY COUNCIL  
RESOLUTION NO. 75-862

A RESOLUTION APPROVING APPROPRIATION TRANSFER OF \$10,000 TO PROVIDE FUNDS TO COVER 15.6% INCREASE IN PREMIUMS PAID TO BLUE SHIELD

BE IT RESOLVED by the Council of the City of Modesto that the following appropriation transfer(s) are approved:

VARIOUS FUNDS

FROM:	General Reserve (60-101)	\$9,592.00
	General Reserve (60-209)	47.00
	General Reserve (60-230)	80.00
	General Reserve (60-512)	281.00
TO:	Group Health Insurance (426-64-101)	\$9,571.00
	Group Health Insurance (426-29-101)	21.00
	Group Health Insurance (426-57-209)	47.00
	Group Health Insurance (426-46-230)	80.00
	Group Health Insurance (426-48-512)	281.00

(To allow adequate funds to cover 15.6% increase in premiums paid to Blue Shield health insurance policy by City commencing 9-3-75 through end of FY 75-76. The amount requested does not include any additional City participation towards dependent coverage)

The foregoing resolution was introduced at a regular meeting of the Council of the City of Modesto held on the 25th day of August, 1975, by Councilman Elliott, who moved its adoption, which motion being duly seconded by Councilman Dunlap, was upon roll call carried and the resolution adopted by the following vote:

AYES: Councilmen: Dunlap,  
/Elliott, Kullijian, Mensinger, Newton,  
Siefkin, Mayor Davies

NOES: Councilmen: None

ABSENT: Councilmen: None

ATTEST:

  
W. T. CHYNOWETH, City Clerk

MODESTO CITY COUNCIL  
RESOLUTION NO. 75-863

A RESOLUTION ACCEPTING IMPROVEMENTS IN LINCOLN SQUARE NO. 3 SUBDIVISION AND AUTHORIZING RELEASE OF SUBDIVISION BONDS

WHEREAS, Mid Coast Mortgage Company, a corporation, subdividers of Lincoln Square No. 3 Subdivision, has filed subdivision improvement bonds for faithful performance and labor and materials in the amount of \$82,700 and \$41,350 respectively to guarantee improvements in Lincoln Square No. 3 Subdivision; and

WHEREAS, the Director of Public Works in a memorandum dated August 20, 1975 indicates that all work required by the subdivision agreement has been completed to the satisfaction of the Public Works Department; and

WHEREAS, the Director of Public Works has indicated that it would be in order for the City Council to accept the improvements in said subdivision as complete and authorize the City Clerk to file notice of completion and release the bonds upon expiration of the statutory period.

NOW, THEREFORE, BE IT RESOLVED by the Council of the City of Modesto:

1. The improvements of Lincoln Square No. 3 Subdivision are hereby accepted.
2. The City Clerk is hereby authorized to release the bond for faithful performance in amount of \$82,700 upon recordation of notice of completion.
3. The City Clerk is hereby authorized to release the bond for labor and materials in amount of \$41,350 upon expiration of the statutory period.

The foregoing resolution was introduced at a regular meeting of the Council of the City of Modesto held on the 25th day of August, 1975, by Councilmember Dunlap, who moved its adoption, which motion being duly seconded by Councilmember Newton, was upon roll call carried and the resolution adopted by the following vote:

AYES: Councilmembers: Dunlap, Elliott, Kullijian, Mensinger,  
Newton, Siefkin, Mayor Davies  
NOES: Councilmembers: None  
ABSENT: Councilmembers: None

ATTEST:

  
W. T. CHYNOWETH, City Clerk

MODESTO CITY COUNCIL  
RESOLUTION NO. 75-864

A RESOLUTION APPROVING AGREEMENT BETWEEN THE CITY OF MODESTO AND POLLY E. ESPARZA FOR SEWER SERVICE TO PROPERTY LOCATED OUTSIDE THE CITY AT 822 ERICKSON AVENUE

BE IT HEREBY RESOLVED by the Council of the City of Modesto that the agreement between the City of Modesto and Polly E. Esparza for sewer service to property outside the City at 822 Erickson Avenue be, and it is hereby approved.

BE IT FURTHER RESOLVED that the execution of said agreement by the designated city officials be authorized.

The foregoing resolution was introduced at a regular meeting of the Council of the City of Modesto held on the 25th day of August, 1975, by Councilmember Dunlap, who moved its adoption, which motion being duly seconded by Councilmember Newton, was upon roll call carried and the resolution adopted by the following vote:

AYES: Councilmembers: Dunlap, Elliott, Kullijian, Mensinger,  
Newton, Siefkin, Mayor Davies  
NOES: Councilmembers: None  
ABSENT: Councilmembers: None

ATTEST:

  
\_\_\_\_\_  
W. T. CHYNOWETH, City Clerk

MODESTO CITY COUNCIL  
RESOLUTION NO. 75-865

A RESOLUTION AUTHORIZING CITY MANAGER TO SIGN REVOCABLE PERMIT GRANTED TO THE CITY OF MODESTO BY THE PUBLIC UTILITIES COMMISSION OF THE CITY AND COUNTY OF SAN FRANCISCO

BE IT RESOLVED by the Council of the City of Modesto that the City Manager of the City of Modesto is hereby authorized to sign a revocable permit granted by the Public Utilities Commission of the City and County of San Francisco to the City of Modesto to permit the City of Modesto to widen Carver Road across Hetch Hetchy aqueduct Right of Way, Modesto, California.

BE IT FURTHER RESOLVED that the Council of the City of Modesto agrees to the conditions outlined in said revocable permit.

The foregoing resolution was introduced at a regular meeting of the Council of the City of Modesto held on the 25th day of August, 1975, by Councilmember Dunlap, who moved its adoption, which motion being duly seconded by Councilmember Newton, was upon roll call carried and the resolution adopted by the following vote:

AYES: Councilmembers: Dunlap, Elliott, Kullijian, Mensinger,  
Newton, Siefkin, Mayor Davies

NOES: Councilmembers: None

ABSENT: Councilmembers: None

ATTEST:

  
W. T. CHYNOWETH, City Clerk

MODESTO CITY COUNCIL  
RESOLUTION NO. 75-866

A RESOLUTION ESTABLISHING TERMS OF OFFICE AND PROCEDURES  
FOR THE CITIZENS HOUSING AND COMMUNITY DEVELOPMENT  
COMMITTEE AND SUBCOMMITTEES.

WHEREAS, the City Council desires to establish a citizens committee and subcommittees thereof to advise the Council on the City's Housing and Community Development (HCDA) Program; and

WHEREAS, terms of office and other procedures for said committee and subcommittees thereof need to be specified.

NOW, THEREFORE, BE IT RESOLVED by the Council of the City of Modesto as follows:

A. Committee and Subcommittee Titles and Roles.

The Committee and Subcommittee titles and roles hereinafter stated are hereby established.

1. Title: Citizens Housing and Community Development Committee

Role: To provide overall review and make recommendations to the City Council regarding the city's HCDA program and its projects; to review the annual HCDA application, including the Housing Assistance Plan; to monitor and evaluate the entire program and subcommittee effectiveness; to involve citizens in the program; and to formulate and transmit recommendations regarding policy matters to the City Council.

2. Title: Housing Maintenance and Counseling Subcommittee

Role: To develop the Housing Maintenance Program, especially the procedural manual including administrative procedures and policies; to develop a relocation program including provisions for emergency housing; to develop a counseling program; to monitor and evaluate these housing maintenance and counseling efforts; to involve citizens in the program; and to formulate and transmit recommendations regarding policy matters to the Citizens Housing and Community Development Committee.

3. Title: Rehabilitation Loan Pool Subcommittee

Role: To develop a rehabilitation loan pool, especially the procedural manual including administrative procedures and policies for loan funds, eligibility, and extent of governmental and private sector commitment of funds; to monitor and evaluate these rehabilitation loan pool efforts; to involve citizens in the program; and to formulate and transmit recommendations regarding policy

matters to the Citizens, Housing and Community Development Committee.

B. Committee and Subcommittee Membership Composition and Terms

The Committee and Subcommittee membership composition and terms of office shall be as follows.

1. Terms of Office

- a. There shall be a two term maximum for any person.
- b. Full terms shall be for four years.
- c. A partial term of two or more years shall be considered a full term.

2. Membership Composition

a. Citizens Housing and Community Development Committee

- Seat No. 1 - City Council Member
- Seat No. 2 - City Council Member
- Seat No. 3 - Board of Supervisors Member
- Seat No. 4 - Planning Commissioner
- Seat No. 5 - Human Rights Commissioner or Citizen at Large
- Seat No. 6 - Citizen at Large
- Seat No. 7 - Chairperson of User Group Committee
- Seat No. 8 - Chairperson, Housing Maintenance and Counseling Subcommittee
- Seat No. 9 - Chairperson, Rehabilitation Loan Pool Subcommittee

b. Housing Maintenance and Counseling Subcommittee

- Seat No. 1 - City Council Member
- Seat No. 2 - Planning Commissioner
- Seat No. 3 - Human Rights Commissioner or Citizen at Large
- Seat No. 4 - Provider of Shelter
- Seat No. 5 - Provider of Services
- Seat No. 6 - User of Program (Renter of Assisted Housing Unit)
- Seat No. 7 - User of Program (Owner/Occupant of Assisted Housing Unit)

c. Rehabilitation Loan Pool Subcommittee

- Seat No. 1 - City Council Member
- Seat No. 2 - Human Rights Commissioner or Citizen at Large
- Seat Nos. 3, 4, 5 - Representatives of Financial Institutions
- Seat No. 6 - Provider of Shelter or Services
- Seat No. 7 - User of Program (Renter of or Owner/Occupant of Assisted Housing Unit)

C. Chairpersons and Vice Chairpersons

1. Chairpersons for the Citizens, Housing and Community Development Committee, the Housing Maintenance and Counseling Subcommittee, and the Rehabilitation Loan Pool Subcommittee shall be appointed by the City Council.

2. Vice Chairpersons for the Citizens, Housing and Community Development Committee, the Housing Maintenance and Counseling Subcommittee, and the Rehabilitation Loan Pool Subcommittee shall be elected by the respective committees.

3. Full terms of office of Chairpersons and Vice Chairpersons of the committees shall be four years commencing on July 1 of a given year and ending on

June 30 four years later. Incumbents may serve more than one term.

D. Quorum and Voting

1. A quorum shall be five persons for the Citizens Housing and Community Development Committee and four persons each for the Housing Maintenance and Counseling Subcommittee and Rehabilitation Loan Pool Subcommittee.

2. To take formal action, five affirmative votes shall be necessary for the Citizens Housing and Community Development Committee and four affirmative votes each for the Housing Maintenance and Counseling Subcommittee and Rehabilitation Loan Pool Subcommittee.

E. Staff

The Department of Planning and Community Development shall provide staff support for the Citizens Housing and Community Development Committee and its subcommittees and coordinate assistance from other city departments.

F. Initial Appointments of Committee and Subcommittee Members and Chairpersons

The following Committee and Subcommittee appointments previously approved by the City Council are hereby confirmed.

1. Citizens Housing and Community Development Committee

<u>Seat No.</u>	<u>Name</u>	<u>Term</u>
1	Councilman Robert Elliott*	8/11/75 to 6/30/79
2	Councilman Phillip Newton	8/11/75 to 6/30/79
3	Supervisor Bill Ulm	8/11/75 to 6/30/78
4	Lawrence Martin	8/11/75 to 6/30/78
5	Julius Manrique	8/11/75 to 6/30/77
6	Ray Ewing	8/11/75 to 6/30/77
7	User Group Committee Chairperson	Dependent on Term of Office
8	Subcommittee Chairperson	Dependent on Term of Office
9	Subcommittee Chairperson	Dependent on Term of Office

\*Chairperson, 8/11/75 to 6/30/79

2. Housing Maintenance and Counseling Subcommittee

<u>Seat No.</u>	<u>Name</u>	<u>Term</u>
1	Councilman Harry Kullijian*	8/11/75 to 6/30/79
2	Charles Jolitz	8/11/75 to 6/30/79
3	Wes Jones	8/11/75 to 6/30/79
4	Walt Thompson	8/11/75 to 6/30/78
5	Bart Bennett	8/11/75 to 6/30/78
6	To be appointed	8/11/75 to 6/30/77
7	To be appointed	8/11/75 to 6/30/77

\*Chairperson, 8/11/75 to 6/30/79

38. Rehabilitation Loan Pool Subcommittee

<u>Seat No.</u>	<u>Name</u>	<u>Term</u>
1	Councilmember Peggy Mensinger	8/11/75 to 6/30/79
2	Leon Zimmerman	8/11/75 to 6/30/79
3	Bessie Bresciani*	8/11/75 to 6/30/79
4	Elwood Walstrom	8/11/75 to 6/30/78
5	To be appointed	8/11/75 to 6/30/78
6	Gordon Nutson	8/11/75 to 6/30/77
7	To be appointed	8/11/75 to 6/30/77

\*Chairperson, 8/11/75 to 6/30/79

The foregoing resolution was introduced at a regular meeting of the Council of the City of Modesto held on the 25th day of August, 1975, by Councilmember Dunlap, who moved its adoption, which motion being duly seconded by Councilmember Siefkin, was upon roll call carried and the resolution adopted by the following vote:

AYES: Councilmembers: Dunlap, Elliott, Kullijian, Mensinger, Newton, Siefkin, Mayor Davies

NOES: Councilmembers: None

ABSENT: Councilmembers: None

ATTEST:

W. T. Chynoweth  
W. T. CHYNOWETH, City Clerk

(SEAL)

APPROVED AS TO FORM:

By

David Fitzsimons  
DAVID FITZSIMONS, Assistant City Attorney

MODESTO CITY COUNCIL  
RESOLUTION NO. 75-867

A RESOLUTION AMENDING THE BUDGET TO TRANSFER AN AMOUNT FROM THE GENERAL FUND TO THE SPECIAL FUND FOR CAPITAL OUTLAYS TO PROVIDE FOR FUTURE CAPITAL PROJECTS.

WHEREAS, the official accounting records are closed for the fiscal year 1974-75, and

WHEREAS, it has been determined that there is the amount of \$947,695 unallocated in the General Fund Reserve, and

WHEREAS, there are a number of major capital projects being reviewed by the City Council for future consideration, and

WHEREAS, capital projects are normally appropriated from the Special Fund for Capital Outlays.

NOW, THEREFORE, BE IT RESOLVED by the Council of the City of Modesto that the amount of \$947,695 in the General Fund be transferred to the Special Fund for Capital Outlays.

BE IT FURTHER RESOLVED that the amount of \$447,695 be appropriated in the General Reserve (Account 60) to be utilized for future capital projects approved by the City Council, and \$500,000 be appropriated in the reserve for the Community Center (Account 61).

BE IT FURTHER RESOLVED that the Director of Finance is hereby authorized to take the necessary steps to implement the provisions of this resolution.

The foregoing resolution was introduced at a regular meeting of the Council of the City of Modesto held on the 25th day of August, 1975, by Councilmember Elliott, who moved its adoption, which motion being duly seconded by Councilmember Dunlap, was upon roll call carried and the resolution adopted by the following vote:

AYES: Councilmembers: Dunlap, Elliott, Kullijian, Mensinger, Newton, Siefkin, Mayor Davies

NOES: Councilmembers: None

ABSENT: Councilmembers: None

ATTEST:

  
W. T. CHYNOWETH, City Clerk

(SEAL)

APPROVED AS TO FORM:

By

  
J. DAVID FITZSIMONS, Assistant City Attorney

MODESTO CITY COUNCIL  
RESOLUTION NO. 75-868

A RESOLUTION APPROVING APPROPRIATION TRANSFER OF \$17,206 TO REDUCE  
FY 75-76 CARRYOVER APPROPRIATION TO ACTUAL BALANCES AS OF JUNE 30,  
1975

BE IT RESOLVED by the Council of the City of Modesto that the  
following appropriation transfer(s) are approved:

GENERAL FUND (101)

FROM: Strengthen Water System Various Locations (6828-50-101)	\$17,206
TO: General Reserve (60-101)	\$17,206

(To reduce FY 75-76 carryover appropriation to actual balances  
as of June 30, 1975, which are sufficient to provide for re-  
maining project costs.)

The foregoing resolution was introduced at a regular meeting  
of the Council of the City of Modesto held on the 25th day of  
August , 1975, by Councilman Dunlap , who moved its adop-  
tion, which motion being duly seconded by Councilman Newton , was  
upon roll call carried and the resolution adopted by the following  
vote:

AYES: Councilmen: Dunlap, Elliott, Kullijian, Mensinger,  
Newton, Siefkin, Mayor Davies  
NOES: Councilmen: None  
ABSENT: Councilmen: None

ATTEST:

  
\_\_\_\_\_  
W. T. CHYNOWETH, City Clerk

MODESTO CITY COUNCIL  
RESOLUTION NO. 75-869

A RESOLUTION APPROVING APPROPRIATION TRANSFER OF \$89,600 TO REDUCE  
FY 75-76 CARRYOVER APPROPRIATIONS TO ACTUAL BALANCES AS OF JUNE 30,  
1975

BE IT RESOLVED by the Council of the City of Modesto that the  
following appropriation transfer(s) are approved:

SEWER SERVICE FUND (212)

FROM: Dryden Trunk Sewer (6004-212)	\$ 5,600.00
Plant/Pond Improvement (6588-212)	59,000.00
Areawide Facilities Plan (6615-212)	25,000.00
TO: General Reserve (60-212)	\$89,600.00

(To reduce FY 75-76 carryover appropriations to actual balances  
as of June 30, 1975, which are sufficient to provide for remaining  
project costs.)


The foregoing resolution was introduced at a regular meeting  
of the Council of the City of Modesto held on the 25th day of  
August , 1975 , by Councilman Dunlap , who moved its adop-  
tion, which motion being duly seconded by Councilman Newton , was  
upon roll call carried and the resolution adopted by the following  
vote:

AYES: Councilmen: Dunlap, Elliott, Kullijian, Mensinger,  
Newton, Siefkin, Mayor Davies

NOES: Councilmen: None

ABSENT: Councilmen: None

ATTEST:

  
W. T. CHYNOWETH, City Clerk

MODESTO CITY COUNCIL  
RESOLUTION NO. 75-870

A RESOLUTION APPROVING APPROPRIATION TRANSFER OF \$516 TO REDUCE FY 75-76  
CARRYOVER APPROPRIATION TO ACTUAL BALANCES AS OF JUNE 30, 1975

BE IT RESOLVED by the Council of the City of Modesto that the  
following appropriation transfer(s) are approved:

AIRPORT FUND (230)

FROM: T-Hangar No. G (6514-46-230)	\$516.00
TO: General Reserve (60-230)	\$516.00

(To reduce FY 75-76 carryover appropriation to actual balances  
as of June 30, 1975, which are sufficient to provide for re-  
maining project costs.)

The foregoing resolution was introduced at a regular meeting  
of the Council of the City of Modesto held on the 25th day of  
August , 1975, by Councilman Dunlap , who moved its adop-  
tion, which motion being duly seconded by Councilman Newton , was  
upon roll call carried and the resolution adopted by the following  
vote:

AYES: Councilmen: Dunlap, Elliott, Kullijian, Mensinger,  
Newton, Siefkin, Mayor Davies  
NOES: Councilmen: None  
ABSENT: Councilmen: None

ATTEST:

  
\_\_\_\_\_  
W. T. CHYNOWETH, City Clerk

MODESTO CITY COUNCIL  
RESOLUTION NO. 75-871

A RESOLUTION APPROVING APPROPRIATION TRANSFER OF \$125,817 TO REDUCE  
FY 75-76 CARRYOVER APPROPRIATION TO ACTUAL BALANCES AS OF JUNE 30,  
1975

BE IT RESOLVED by the Council of the City of Modesto that the  
following appropriation transfer(s) are approved:

SPECIAL FUND FOR CAPITAL OUTLAY (321)

FROM: Fire Hydrant Installation (6125-41-321)	\$ 3,699
T/S Coffee & Floyd (6227-56-321)	12,710
Oakdale Road Drainage (6608-41-321)	703
Various St./A.C. Overlay (6657-41-321)	4,302
Service Yard Bldg. 5 (8519-41-321)	9,666
Muni Curb & Gutter (6256-31-321)	12,362
C. F. Brown Pk, Stg. 1 (8247-31-321)	2,140
Rose Avenue Park (8311-31-321)	1,258
Davis Park, Stg. 5 & 6 (8315-31-321)	1,877
Woodrow Park, Stg. 1 (8371-31-321)	2,371
Thousand Oaks, Stg. 1 & 2 (8385-31-321)	687
Dry Creek Park Acquisition (8415-31-321)	74,042
TO: General Reserve (60-321)	125,817

(To reduce FY 75-76 carryover appropriation to actual balances as  
of June 30, 1975, which are sufficient to provide for remaining project costs)  
The foregoing resolution was introduced at a regular meeting

of the Council of the City of Modesto held on the 25th day of  
August , 1975, by Councilman Dunlap , who moved its  
adoption, which motion being duly seconded by Councilman Newton ,  
was upon roll call carried and the resolution adopted by the follow-  
ing vote:

AYES: Councilmen: Dunlap, Elliott, Kullijian, Mensinger,  
Newton, Siefkin, Mayor Davies

NOES: Councilmen: None

ABSENT: Councilmen: None

ATTEST:

  
W. T. CHYNOWETH, City Clerk

MODESTO CITY COUNCIL  
RESOLUTION NO. 75-872

A RESOLUTION APPROVING APPROPRIATION TRANSFER OF \$26,952

BE IT RESOLVED by the Council of the City of Modesto that the following appropriation transfer(s) are approved:

SERVICE DIVISION WORKING CAPITAL FUND (512)

FROM: Truck (5420-48-512)	\$19,260
Sedans (2) (5433-48-512)	7,692
TO: Floor Covering (5301-48-512)	630
Cab & Chassis (5424-48-512)	2,110
Truck w/Hot Patch Body (5445-48-512)	180
General Reserve (60-512)	24,032

- (1. Delete replacement of a truck and two sedans included in the budget.
2. Provide funds for the purchase of floor covering, cab & chassis, and truck with hot patch body previously approved.
3. Transfer of remaining balance to the General Reserve.)

The foregoing resolution was introduced at a regular meeting of the Council of the City of Modesto held on the 25th day of August , 1975 , by Councilman Dunlap , who moved its adoption, which motion being duly seconded by Councilman Newton , was upon roll call carried and the resolution adopted by the following vote:

AYES: Councilmen: Dunlap, Elliott, Kullijian, Mensinger,  
Newton, Siefkin, Mayor Davies

NOES: Councilmen: None

ABSENT: Councilmen: None

ATTEST:

  
W. T. CHYNOWETH, City Clerk

MODESTO CITY COUNCIL  
RESOLUTION NO. 75-873

A RESOLUTION APPOINTING MEMBER OF THE HUMAN RIGHTS COMMISSION, REPLACING KEITH THURSTON, FOR A TERM ENDING MAY 1, 1976 (James Biever)

WHEREAS, Section 1102 of the Charter of the City of Modesto authorizes the City Council to appoint members to various Boards and Commissions;

NOW, THEREFORE, BE IT RESOLVED by the Council of the City of Modesto as follows:

SECTION 1. The following person is hereby appointed to the Human Rights Commission for the respective term as indicated: (Term ending May 1, 1976)

James Biever  
905 Peachwood Ct.  
Modesto, California 95350

SECTION 2. The City Clerk is hereby directed to transmit a copy of this resolution to the newly appointed member of the Human Rights Commission and the Secretary thereof.

The foregoing resolution was introduced at a regular meeting of the Council of the City of Modesto held on the 25th day of August, 1975, by Councilman Mensinger, who moved its adoption, which motion being duly seconded by Councilman Elliott, was upon roll call carried and the resolution adopted by the following vote:

AYES: Councilmen: Dunlap, Elliott, Kullijian, Mensinger,  
Newton, Siefkin, Mayor Davies

NOES: Councilmen: None

ABSENT: Councilmen: None

ATTEST:

  
W. T. CHYNOWETH, City Clerk

MODESTO CITY COUNCIL  
RESOLUTION NO. 75-874

A RESOLUTION APPOINTING COUNCILMEMBER MENSINGER AS ALTERNATE FOR  
COUNCILMEMBER ELLIOTT ON THE ANCILLARY MANPOWER PLANNING BOARD #5

BE IT RESOLVED by the Council of the City of Modesto that  
Councilmember Mensinger is hereby appointed as alternate for Council-  
member Elliott on the Ancillary Manpower Planning Board #5.

The foregoing resolution was introduced at a regular meeting  
of the Council of the City of Modesto held on the 25th day of August,  
1975, by Councilmember Dunlap, who moved its adoption, which motion  
being duly seconded by Councilmember Kullijian, was upon roll call  
carried and the resolution adopted by the following vote:

AYES: Councilmembers: Dunlap, Elliott, Kullijian, Mensinger,  
Newton, Siefkin, Mayor Davies

NOES: Councilmembers: None

ABSENT: Councilmembers: None

ATTEST:

  
W. T. CHYNOWETH, City Clerk

MODESTO CITY COUNCIL  
RESOLUTION NO. 75-875

A RESOLUTION ACCEPTING THE BID OF P. E. VAN PELT, INC. FOR FURNISHING  
THREE (3) 1500 GPM FIRE PUMPERS

WHEREAS, Resolution No. 75-684 , adopted by the Council of the  
City of Modesto on June 23, 1975 , approved the plans and speci-  
fications for the furnishing of three (3) <sup>1500</sup>GPM Fire Pumpers

and authorized the calling for bids, and

WHEREAS, the bids received for the furnishing three (3) 1500 GPM  
Fire Pumpers  
were opened at 2:00 P.M. on August 11, 1975 and later tabulated  
by the Director of Finance for the consideration of the  
Council, and

WHEREAS, the Director of Finance has recommended that  
the bid of P. E. Van Pelt, Inc. at an estimated cost of \$282,826.02

be accepted as the lowest responsible bid.

NOW, THEREFORE, BE IT RESOLVED by the Council of the City of Modesto  
that the bid of P. E. Van Pelt, Inc. at an estimated cost of \$282,826.02

be accepted and the execution of a contract for the completion of the  
project by the City's designated officials be authorized.


The foregoing resolution was introduced at a regular meeting of  
the Council of the City of Modesto held on the 2nd day of September,  
1975, by Councilmember Elliott , who moved its adoption, which  
motion being duly seconded by Councilmember Siefkin , was upon roll  
call carried and the resolution adopted by the following vote:

AYES: Councilmembers: Elliott, Kullijian, Mensinger, Newton,  
Siefkin, Mayor Davies

NOES: Councilmembers: None

ABSENT: Councilmembers: Dunlap

ATTEST:

  
\_\_\_\_\_  
W. T. CHYNOWETH, City Clerk

MODESTO CITY COUNCIL  
RESOLUTION NO. 75-876

A RESOLUTION APPROVING APPROPRIATION TRANSFER OF \$192,840 TO PROVIDE ADDITIONAL FUNDS NEEDED FOR THE PURCHASE OF THREE FIRE DEPARTMENT PUMPERS

BE IT RESOLVED by the Council of the City of Modesto that the following appropriation transfer(s) are approved:


SPECIAL FUND FOR CAPITAL OUTLAY (321)

FROM: General Reserve (60-321)		\$192,840.00
TO: Station 5/1500 GPM Pumper (6131-21-321)		54,288.00
Station 6/1500 GPM Pumper (6116-21-321)		24,276.00
Station 7/1500 GPM Pumper (6119-21-321)		114,276.00

(To provide additional funds needed for the purchase of three Fire Department Pumpers. See memo to City Manager dated 8/20/75)

The foregoing resolution was introduced at a regular meeting of the Council of the City of Modesto held on the 2nd day of September , 1975 , by Councilman Elliott , who moved its adoption, which motion being duly seconded by Councilman Siefkin , was upon roll call carried and the resolution adopted by the following vote:

AYES: Councilmen: Elliott, Kullijian, Mensinger, Newton, Siefkin, Mayor Davies  
NOES: Councilmen: None  
ABSENT: Councilmen: Dunlap

ATTEST:   
W. T. CHYNOWETH, City Clerk

MODESTO CITY COUNCIL  
RESOLUTION NO. 75-877

A RESOLUTION ACCEPTING THE CONSTRUCTION OF WADING POOL AT ROSE AVENUE PARK (William Mineni)

WHEREAS, a report has been filed by the Director of Public Works that the construction of wading pool at Rose Avenue Park has been completed by William Mineni

in accordance with the contract agreement dated March 24, 1975.

NOW, THEREFORE, BE IT RESOLVED that the construction of wading pool at Rose Avenue Park

be accepted from said contractor, William Mineni

that notice of completion be filed with the Recorder of Stanislaus County and that payment of amounts due in the amount of \$29,756.36 as provided in the contract, be authorized.

The foregoing resolution was introduced at a regular meeting of the Council of the City of Modesto held on the 2nd day of September, 1975, by Councilman Elliott, who moved its adoption, which motion being duly seconded by Councilman Newton, was upon roll call carried and the resolution adopted by the following vote:

AYES: Councilmen: Elliott, Kullijian, Mensinger, Newton, Siefkin, Mayor Davies

NOES: Councilmen: None

ABSENT: Councilmen: Dunlap

ATTEST:

  
W. T. CHYNOWETH, City Clerk

MODESTO CITY COUNCIL  
RESOLUTION NO. 75-878

A RESOLUTION ACCEPTING THE CONSTRUCTION OF WATERLINES IN LAKEWOOD GARDENS NO. 1 (Joe Martin)

WHEREAS, a report has been filed by the Director of Public Works that the construction of waterlines in Lakewood Gardens No. 1 has been completed by Joe Martin

in accordance with the contract agreement dated June 2, 1975.

NOW, THEREFORE, BE IT RESOLVED that the construction of waterlines in Lakewood Gardens No. 1 be accepted from said contractor, Joe Martin

that notice of completion be filed with the Recorder of Stanislaus County and that payment of amounts due in the amount of \$21,444.76 as provided in the contract, be authorized.

The foregoing resolution was introduced at a regular meeting of the Council of the City of Modesto held on the 2nd day of September, 1975, by Councilman Elliott, who moved its adoption, which motion being duly seconded by Councilman Newton, was upon roll call carried and the resolution adopted by the following vote:

AYES: Councilmen: Elliott, Kullijian, Mensinger, Newton, Siefkin, Mayor Davies

NOES: Councilmen: None

ABSENT: Councilmen: Dunlap

ATTEST:

  
W. T. CHYNOWETH, City Clerk

MODESTO CITY COUNCIL  
RESOLUTION NO. 75-879

A RESOLUTION ACCEPTING THE CONSTRUCTION OF T-HANGAR-G AT MODESTO CITY-COUNTY AIRPORT (Tri-County Builders, Inc.)

WHEREAS, a report has been filed by the Director of Public Works that the construction of T-Hangar-G at Modesto City-County Airport has been completed by Tri-County Builders, Inc.

in accordance with the contract agreement dated June 2, 1975.

NOW, THEREFORE, BE IT RESOLVED that the construction of T-Hangar-G at Modesto City-County Airport be accepted from said contractor, Tri-County Builders, Inc.

that notice of completion be filed with the Recorder of Stanislaus County and that payment of amounts due in the amount of \$91,642,52 as provided in the contract, be authorized.


The foregoing resolution was introduced at a regular meeting of the Council of the City of Modesto held on the 2nd day of September, 1975, by Councilman Elliott, who moved its adoption, which motion being duly seconded by Councilman Newton, was upon roll call carried and the resolution adopted by the following vote:

AYES: Councilmen: Elliott, Kullijian, Mensinger, Newton, Siefkin, Mayor Davies

NOES: Councilmen: None

ABSENT: Councilmen: Dunlap

ATTEST:

  
W. T. CHYNOWETH, City Clerk

MODESTO CITY COUNCIL  
RESOLUTION NO. 75-880

A RESOLUTION ACCEPTING THE BID OF LANG'S ENTERPRISES TO REPLACE THE WET DECK SURFACE ON THE TMA-90 COOLING TOWER LOCATED AT THE POLICE DEPARTMENT

WHEREAS, Resolution No. 75-775 , adopted by the Council of the City of Modesto on July 28, 1975 , approved the plans and specifications for the replacement of wet deck surface on the TMA-90 Cooling Tower located at the Police Dept.

and authorized the calling for bids, and

WHEREAS, the bids received for the replacement of wet deck surface on the TMA-90 Cooling Tower located at the Police Dept.

were opened at 2:00 P.M. on August 26, 1975 and later tabulated

by the Director of Finance for the consideration of the Council, and

WHEREAS, the Director of Finance has recommended that the bid of Lang's Enterprises in the amount of \$3,504.00

be accepted as the lowest responsible bid.

NOW, THEREFORE, BE IT RESOLVED by the Council of the City of Modesto that the bid of Lang's Enterprises in the amount of \$3,504.00

be accepted and the execution of a contract for the completion of the project by the City's designated officials be authorized.


The foregoing resolution was introduced at a regular meeting of the Council of the City of Modesto held on the 2nd day of September, 1975, by Councilmember Elliott , who moved its adoption, which motion being duly seconded by Councilmember Newton , was upon roll call carried and the resolution adopted by the following vote:

AYES: Councilmembers: Elliott, Kullijian, Mensinger, Newton, Siefkin, Mayor Davies

NOES: Councilmembers: None

ABSENT: Councilmembers: Dunlap

ATTEST:

  
W. T. CHYNOWETH, City Clerk

MODESTO CITY COUNCIL  
RESOLUTION NO. 75-881

A RESOLUTION APPROVING AGREEMENT BETWEEN THE CITY OF MODESTO AND ROBERT A. AND DARLENE J. JACOBSEN FOR SEWER SERVICE TO PROPERTY OUTSIDE THE CITY AT 417 ROBIN HOOD DRIVE

BE IT HEREBY RESOLVED by the Council of the City of Modesto that the agreement between the City of Modesto and Robert A. and Darlene J. Jacobsen for sewer service to property outside the City at 417 Robin Hood Drive be, and it is hereby approved.

BE IT FURTHER RESOLVED that the execution of said agreement by the designated city officials be authorized.

The foregoing resolution was introduced at a regular meeting of the Council of the City of Modesto held on the 2nd day of September , 1975, by Councilmember Elliott , who moved its adoption, which motion being duly seconded by Councilmember Newton , was upon roll call carried and the resolution adopted by the following vote:

AYES:	Councilmembers:	Elliott, Kullijian, Mensinger, Newton, Siefkin, Mayor Davies
NOES:	Councilmembers:	None
ABSENT:	Councilmembers:	Dunlap

ATTEST:

  
\_\_\_\_\_  
W. T. CHYNOWETH, City Clerk

MODESTO CITY COUNCIL  
RESOLUTION NO. 75-882

A RESOLUTION OF THE CITY COUNCIL OF THE CITY OF MODESTO APPROVING THE APPLICATION FOR 1974 STATE GRANT MONEYS FOR DEVELOPMENT OF CHRYSLER AND COLEMAN F. BROWN NEIGHBORHOOD PARKS

WHEREAS, the people of the State of California have enacted the State Beach, Park, Recreational and Historical Facilities Bond Act of 1974, which provides funds to the State of California and its political subdivisions for acquiring lands and for development facilities for public outdoor recreation and historical purposes; and

WHEREAS, the State Department of Parks and Recreation has been delegated the responsibility for the administration of the program within the state, setting up necessary procedures governing application by local agencies under the program; and

WHEREAS, said procedures established by the State Department of Parks and Recreation require the applicant to certify by resolution the approval of applications prior to submission of said applications to the state; and

WHEREAS, said applications contain assurances that the applicant must comply with; and

WHEREAS, said procedures further require the applicant to possess an adopted plan showing parks and recreation lands and facilities, existing and proposed; and

WHEREAS, the City's master plan for development of Chrysler Neighborhood Park was first adopted by the city council on April 2, 1973 and Coleman F. Brown Neighborhood Park on March 17, 1975; and

WHEREAS, the proposed development projects appear on the city's plan, are consistent with the California Outdoor Recreation Resources Plan, and are in conformity with the State Environmental Goals and Policy Report; and

WHEREAS, the projects must be compatible with the land use plans of those jurisdictions immediately surrounding the project;

NOW, THEREFORE, BE IT RESOLVED that the city council hereby:

1. Approves the filing of an application for 1974 state grant assistance; and

2. Certifies that said agency understands the assurances in the application; and
3. Certifies that said agency has or will have sufficient funds to operate and maintain the project; and
4. Certifies that said agency meets the planning requirements and that the project is compatible with the land use plans of those jurisdictions immediately surrounding the project; and
5. Appoints the City Manager as agent of the city to conduct all negotiations, execute and submit all documents including but not limited to applications, agreements, amendments, payment requests, and so on which may be necessary for the completion of the aforementioned projects.


The foregoing resolution was introduced at a regular meeting of the Council of the City of Modesto held on the 2nd day of September, 1974, by Councilmember Kullijian , who moved its adoption, which motion being duly seconded by Councilmember Mensinger, was upon roll call carried and the resolution adopted by the following vote:

AYES: Councilmembers: Elliott, Kullijian, Mensinger, Newton,  
Siefkin, Mayor Davies

NOES: Councilmembers: None

ABSENT: Councilmembers: Dunlap

ATTEST:

  
\_\_\_\_\_  
W. T. CHYNOWETH, City Clerk

MODESTO CITY COUNCIL  
RESOLUTION NO. 75-883

A RESOLUTION OF THE CITY COUNCIL OF THE CITY OF MODESTO APPROVING  
THE APPLICATION FOR 1974 STATE GRANT MONEYS FOR PHASE I DEVELOPMENT  
OF THE TUOLUMNE RIVER REGIONAL PARK PROJECT

WHEREAS, the people of the State of California have enacted the State Beach, Park, Recreational and Historical Facilities Bond Act of 1974, which provides funds to the State of California and its political subdivisions for acquiring lands and for developing facilities for public outdoor recreation and historical purposes; and

WHEREAS, the State Department of Parks and Recreation has been delegated the responsibility for the administration of the program within the state, setting up necessary procedures governing application by local agencies under the program; and

WHEREAS, said procedures established by the State Department of Parks and Recreation require the applicant to certify by resolution the approval of applications prior to submission of said applications to the state; and

WHEREAS, said applications contain assurances that the applicant must comply with; and

WHEREAS, said procedures further require the applicant to possess an adopted plan showing parks and recreation lands and facilities, existing and proposed; and

WHEREAS, the City's master plan for Phase I Development of the Tuolumne River Regional Park was first adopted by the city council on September 2, 1975; and

WHEREAS, the proposed development project appears on the city's plan, is consistent with the California Outdoor Recreation Resources Plan, and is in conformity with the State Environmental Goals and Policy Report; and

WHEREAS, the project must be compatible with the land use plans of those jurisdictions immediately surrounding the project;

NOW, THEREFORE, BE IT RESOLVED that the city council hereby:

1. Approves the filing of an application for 1974 state grant assistance; and

2. Certifies that said agency understands the assurances in the application; and
3. Certifies that said agency has or will have sufficient funds to operate and maintain the project; and
4. Certifies that said agency meets the planning requirements and that the project is compatible with the land use plans of those jurisdictions immediately surrounding the project; and
5. Appoints the City Manager as agent of the city to conduct all negotiations, execute and submit all documents including but not limited to applications, agreements, amendments, payment requests, and so on which may be necessary for the completion of the aforementioned project.

The foregoing resolution was introduced at a regular meeting of the Council of the City of Modesto held on the 2nd day of September, 1975, by Councilmember Kullijian , who moved its adoption, which motion being duly seconded by Councilmember Mensinger, was upon roll call carried and the resolution adopted by the following vote:

AYES:	Councilmembers:	Elliott, Kullijian, Mensinger, Newton, Siefkin, Mayor Davies
NOES:	Councilmembers:	None
ABSENT:	Councilmembers:	Dunlap

ATTEST:

  
\_\_\_\_\_  
W. T. CHYNOWETH, City Clerk

MODESTO CITY COUNCIL  
RESOLUTION NO. 75-884

A RESOLUTION APPROVING AGREEMENT BETWEEN THE CITY OF MODESTO AND JOHN C. SUE & ASSOCIATES, INC., LANDSCAPE ARCHITECT, TO PREPARE A MASTER PLAN FOR SYLVAN NEIGHBORHOOD PARK

BE IT HEREBY RESOLVED by the Council of the City of Modesto that the agreement between the City of Modesto and John C. Sue & Associates, Inc., Landscape Architect for preparation of Master Plan for Sylvan Neighborhood Park for a lump sum figure of \$7,280 be, and it is hereby approved.

BE IT FURTHER RESOLVED that the execution of said agreement by the designated city officials be authorized.

The foregoing resolution was introduced at a regular meeting of the Council of the City of Modesto held on the 2nd day of September , 1975, by Councilmember Elliott , who moved its adoption, which motion being duly seconded by Councilmember Newton , was upon roll call carried and the resolution adopted by the following vote:

AYES: Councilmembers: Elliott, Kullijian, Mensinger, Newton, Siefkin, Mayor Davies  
NOES: Councilmembers: None  
ABSENT: Councilmembers: Dunlap

ATTEST:

  
W. T. CHYNOWETH, City Clerk

A RESOLUTION APPROVING THE FINAL MAP OF THE  
COFFEE TERRACE NO. 4  
SUBDIVISION OF THE CITY OF MODESTO.

WHEREAS, Robert P. Bomberger and Muriel F. Bomberger, husband and wife  
and Harley D. Brannan and Norma Brannan, husband and wife

As (are) possessed of a tract of land situate in the City of Modesto, County of Stanislaus,  
consisting of 19.708 acres, known as the Coffee Terrace No. 4  
Subdivision, and

WHEREAS, a tentative map of said tract was approved by the City Planning  
Commission on the 15th day of October, 1974, and

WHEREAS, the final map of said tract has been approved by the Secretary of the  
City Planning Commission, and

WHEREAS, the City Engineer of the City of Modesto has certified that the final  
map of said Coffee Terrace No. 4 Subdivision meets all  
of the provisions of the California Subdivision Map Act and the provisions of the Modesto  
Municipal Code relating to subdivisions, and that the map is technically correct,

NOW, THEREFORE, BE IT RESOLVED by the Council of the City of Modesto that said  
final map be approved; that the streets, alleys and easements as shown thereon within the  
boundaries of said tract be accepted on behalf of the public for public use; and that the  
City Clerk be authorized to certify the map of said tract on behalf of the City of Modesto  
after the fees and deposits required by the Modesto Municipal Code in amounts determined  
by the City Engineer have been paid, and subdividers have furnished securities, as set  
forth in Section 4-4.605 of the Modesto Municipal Code, which shall secure the obligations  
set forth in Section 66499.3 of the Government Code of the State of California. Said  
securities shall be in forms acceptable to the City Attorney and in the amounts required by  
the Agreement hereinafter referred to.

BE IT FURTHER RESOLVED that the City Manager and the City Clerk be authorized to execute and attest, respectively, an agreement with subdividers as required by Section 4-4.604 (c) of the Modesto Municipal Code.

The foregoing resolution was introduced at a regular meeting of the Council of the City of Modesto held on the 2nd day of September, 1975, by Councilmember Elliott, who moved its adoption, which motion being duly seconded by Councilmember Newton, was upon roll call carried and the resolution adopted by the following vote:

AYES: Councilmembers: Elliott, Kullijian, Mensinger, Newton,  
Siefkin, Mayor Davies

NOES: Councilmembers: None

ABSENT: Councilmembers: Dunlap

ATTEST:

  
W. T. CHYNOWETH, City Clerk

(SEAL)

APPROVED AS TO FORM:

By

  
ELWYN L. JOHNSON, City Attorney

MODESTO CITY COUNCIL  
RESOLUTION NO. 75- 886

A RESOLUTION REVISING THE POSITION CLASSIFICATION PLAN FOR  
THE CITY OF MODESTO.

WHEREAS, a Position Classification Plan was adopted by Resolution No.  
67-66 pursuant to Rule 2 of the Personnel Rules and Regulations of the City of  
Modesto, and

WHEREAS, the City Manager has recommended to the Council an amendment to  
the Position Classification Plan, and

WHEREAS, Rule 2.2 of the City of Modesto Personnel Rules provides that  
revisions to the classification plan shall be effective upon adoption by resolution  
of the City Council,

NOW, THEREFORE, BE IT RESOLVED by the Council of the City of Modesto as  
follows:

SECTION 1. The Position Classification Plan of the City of Modesto is  
hereby amended to abolish certain classes of positions and create new positions as  
follows:

CLASSIFICATIONS ABOLISHED

Account Clerk  
Account Clerk, Intermediate  
Account Clerk, Junior  
Account Clerk, Senior  
Accountant, Junior  
Accountant, Senior  
Building Inspector, Senior  
Building Maintenance Foreman  
Civil Engineering Assistant  
Electrician, Senior  
Engineering Aide  
Engineering Aide, Junior  
Engineering Aide, Principal  
Engineering Aide, Senior  
Equipment Mechanic, Senior  
Equipment Serviceman  
Fireman  
Office Services Clerk  
Parks & Recreation Foreman  
Parks & Recreation Leadman  
Parks Maintenance Man  
Parks Maintenance Mechanic  
Planning Aide  
Planning Aide, Junior  
Planning Aide, Senior  
Public Works Foreman  
Public Works Leadman  
Public Works Maintenance Man  
Public Works Maintenance Mechanic  
Secretary  
Shop Foreman  
Stenographer Clerk, Junior  
Stores and Equipment Clerk

Stores Supervisor  
Traffic Painter  
Tree Trimmer  
Tree Trimmer Aide  
Typist Clerk  
Typist Clerk, Junior  
Water Quality Control Foreman  
Water Quality Control Operator I  
Water Quality Control Operator II

CLASSIFICATIONS CREATED

Account Clerk I  
Account Clerk II  
Account Clerk III  
Account Clerk IV  
Accounting Administrator  
Administrative Assistant (Parking and Traffic)  
Assistant Chief of Police  
Assistant Civil Engineer  
Building Maintenance Supervisor  
Civil Engineering Technician I  
Civil Engineering Technician II  
Civil Engineering Technician III  
Civil Engineering Technician IV  
Computer Operator  
Electrical Technician  
Equipment Operator  
Equipment Repair Shop Supervisor  
Equipment Service Worker  
Firefighter  
Junior Accountant  
Junior Planner  
Lead Building Inspector  
Lead Electrician  
Legal Secretary  
Motor Sweeper Operator  
Nursery Propagator  
Offset Duplicating Equipment Operator  
Parking & Traffic Lead Worker  
Parking & Traffic Maintenance Worker  
Parks Maintenance Lead Worker  
Parks Maintenance Supervisor I  
Parks Maintenance Supervisor II  
Parks Maintenance Worker I  
Parks Maintenance Worker II  
Personnel Technician  
Plan Checker  
Planning Technician I  
Planning Technician II  
Planning Technician III  
Programmer Analyst  
Public Works Lead Worker  
Public Works Maintenance Worker I  
Public Works Maintenance Worker II  
Public Works Supervisor I  
Public Works Supervisor II  
Pump Maintenance Worker  
Purchasing Assistant  
Secretary I  
Secretary II  
Senior Equipment Mechanic  
Storeskeeper I  
Storeskeeper II  
Supervising Clerk I  
Supervising Clerk II  
Tree Trimmer I  
Tree Trimmer II  
Typist Clerk I  
Typist Clerk II  
Warehouse Supervisor

Wastewater Treatment Plant Attendant  
Wastewater Treatment Plant Mechanic  
Wastewater Treatment Plant Operator I  
Wastewater Treatment Plant Operator II  
Wastewater Treatment Plant Supervisor

SECTION 2. The specifications for the classifications created, as shown on the attached Exhibits "1" through "59" which are hereby made a part of this resolution by reference, are hereby approved and made a part of the Position Classification Plan.

SECTION 3. This resolution shall go into effect and shall apply retroactively on and after June 24, 1975.

The foregoing resolution was introduced at a regular meeting of the Council of the City of Modesto held on the 2nd day of September, 1975, by Councilmember Elliott, who moved its adoption, which motion being duly seconded by Councilmember Newton, was upon roll call carried and the resolution adopted by the following vote:

AYES: Councilmembers: Elliott, Kullijian, Mensinger, Newton, Siefkin, Mayor Davies

NOES: Councilmembers: None

ABSENT: Councilmembers: Dunlap

ATTEST:

  
W. T. CHYNOWETH, City Clerk

(SEAL)

APPROVED AS TO FORM:

By

  
ELWIN L. JOHNSON, City Attorney

## ACCOUNT CLERK I

### DEFINITION

Under close supervision, to learn account record keeping, financial record keeping, and statistical record keeping skills and procedures; to perform cashier duties; to perform the least difficult account record keeping, financial record keeping and statistical record keeping work; and to do related work as required.

### DISTINGUISHING CHARACTERISTICS

This is the normal entrance level class for clerical employees required to utilize account record keeping skills, but possessing no experience. Employees generally work under close supervision performing repetitive or closely related duties according to established procedures. While a variety of tasks may be assigned, each step usually fits a pattern which has been established and explained before work is started. Work is observed and reviewed during performance and upon completion. Changes in procedures or exceptions to rules are explained in detail as they arise. Account Clerks I are normally considered to be on a training status. When assigned responsibilities and breadth of knowledge increase with experience, they may reasonably expect their positions to be re-assigned to the next higher class of Account Clerk II. Under this training concept, positions assigned to the class of Account Clerk II which became vacant may reasonably be filled at the Account Clerk I level with the understanding that future reassignment to an Account Clerk II class is to be expected in most cases.

### EXAMPLE OF DUTIES

Learn a variety of account record keeping, financial record keeping, and statistical record keeping duties and assignments; performs cashiering duties at a counter, receiving payments and maintaining records; checks, posts, and balances records; prepares receipts and deposit slips; assists with the establishment of new accounts; checks and processes sewer and water connection information; processes a variety of records; performs clerical duties and typing work.

### DESIRABLE QUALIFICATIONS

Knowledge of:

Filing procedures;  
Arithmetic;  
Correct English usage, spelling, grammar, and punctuation;  
Receptionist and telephone techniques;  
Standard office machines.

and

Exhibit "1"

*Ability to:*

*Perform routine clerical work;*

*Perform the least difficult account record keeping, financial record keeping, and statistical record keeping work;*

*Perform cashiering duties and maintain records of collected monies;*

*Perform arithmetic calculations with speed and accuracy;*

*Learn the performance of a wide variety of more difficult assignments in the assigned work area;*

*Learn office methods, rules, and policies;*

*Understand and carry out oral and written directions;*

*Work cooperatively with others;*

*Type at a speed of 25 words per minute from clear copy.*

DEFINITION

Under general supervision, to perform clerical work in the keeping, maintaining, posting, and verification of accounting, financial, and statistical records; to perform customer application and utility billing; to maintain a variety of police statistical reports and records; and to do related work as required.

EXAMPLES OF DUTIES

Receives, opens, posts, and pulls invoices for accounts receivable records; completes, codes, determines fees, and prepares business license activity for data processing; deletes business licenses, checking for outstanding MILL and BIA taxes; mails, receives, and adjusts MILL and BIA quarterly payments; processes Transient Occupancy and Admission taxes; processes building permits, determining charges and maintaining files and records; receives applications for water and sewers, computing charges and balancing controls; prepares industrial waste bills; maintains meter billing records; does fire hydrant billing, including the computation of charges; processes payments for City utility bills, balancing amounts and preparing notices of non payment; closes out terminated utility accounts; codes police citations, updates records, and prepares statistical reports; prepares Police Department payroll; prepares requisitions, invoices, and maintains accounts receivable records for the Police and Planning Departments; reviews police case records, extracting and preparing statistical information for required reports; prepares reports required by the FBI and other jurisdictions; updates and maintains a variety of statistical records for the Police Department; balance cases disposition sheets, denoting changes in classification and status; may operate a CLETS teletype system for the sending and receiving of information; performs a variety of clerical duties associated with account, financial and statistical record keeping; prepares correspondence; types a variety of material; operates adding, calculating, and other office equipment.

DESIRABLE QUALIFICATIONS

## Knowledge of:

Procedures, rules, and policies of the assigned work area;  
 Practices of account, financial, and statistical record  
 keeping, including elementary bookkeeping;  
 Filing methods and procedures;  
 Modern office methods and procedures;  
 Correct English usage, spelling, grammar and punctuation;  
 Receptionist and telephone techniques.

and

Ability to:

- Perform account, financial; and statistical record keeping work, including the ability to make arithmetical calculations quickly and accurately;
- Operate calculating and adding equipment with speed and accuracy;
- Prepare reports with speed and accuracy;
- Update and maintain a variety of statistical and financial files and records;
- Meet the public tactfully and courteously and answer questions in person and over the telephone;
- Understand and follow oral and written directions;
- Establish and maintain cooperative working relationships;
- Type at a speed of 25 words per minute from clear copy.

and

Experience:

One year of experience in maintaining financial, accounting, and statistical records.

DEFINITION

Under direction, to perform the more difficult and complex account, financial, and statistical record keeping including accounts payable, City payroll, investment, and departmental records and do related work as required.

EXAMPLE OF DUTIES

Prepares the City payroll for data processing including the gathering and posting of data for required changes; posts and makes changes regarding social security limits, personnel actions, credit union and W-4 records, dues, deductions, and benefits; receives time sheets from City departments and audits them for accurate postings; runs tapes and balances them to data processing listings for payroll control, and proper totals; informs data processing of the propriety of running payroll warrants; prepares and types recaps of payroll records, including check numbers, amounts to be sent to various agencies, and listings of itemized handwritten warrants; insures the proper signature and distribution of payroll warrants; prepares reports and distributes warrants for the Federal Withholding Depository, State withholding, retirement systems, and other agencies; maintains vacation, sick leave, and overtime balances, prepares City Council payroll report; balances and submits required quarterly Federal and State tax reports; prepares W-2 forms for City employees; prepares accounts payable records including auditing extensions, computing discounts, and combining invoices with proper departmental authorization; insures the accuracy of warrants and registers, submitting them for proper approval; computes pay off amounts on improvement district bonds; processes coupons received from bond holders and prepares payments for approval; sets up and encumbers funds according to agreements on construction contracts and funds; insures the proper distribution of costs; prepares stop payments on warrants; prepares journal vouchers for checks not canceled or replaced in different money accounts; prepares reports on progress of contract payments, assists in cost accounting operations; prepares billing for damages to City property; prepares cost distribution ledgers; performs other clerical work.

DESIRABLE QUALIFICATIONS

## Knowledge of:

- Procedures, policies, rules, and practices affecting the preparation of the City payroll, accounts payable, and investment record keeping;
- Practices of account, financial, and statistical record keeping including elementary bookkeeping;
- Filing methods and procedures;
- Modern office methods and procedures;
- Correct English usage, spelling, grammar, and punctuation;
- Receptionist and telephone techniques.

**Ability to:**

- Perform difficult account, financial, and statistical record keeping involved with the maintenance of the City payroll, accounts payable, and investment records;
- Make arithmetical calculations quickly and accurately;
- Operate calculating and adding equipment with speed and accuracy;
- Prepare reports with speed and accuracy;
- Update and maintain a variety of statistical and financial files and records;
- Meet the public tactfully and courteously and answers questions in person and over the telephone;
- Understand and follow oral and written instructions;
- Establish and maintain cooperative working relationships;
- Type at a speed of 25 words per minute from clear copy.

and

**Experience**

Two years of increasingly responsible experience in maintaining financial, accounting, and statistical records.

DEFINITION

Under direction, to provide supervision, training, and direction to clerical employees involved in the maintenance and updating of a variety of accounting, financial, and statistical records; to perform the most complex account, financial, and statistical record keeping work including accounts payable, City payroll, investment, and utility billing; and to do related work as required.

EXAMPLES OF DUTIES

Supervises, gives direction to, and trains employees involved in performing accounting, financial, and statistical record keeping work; assists with the preparation of fund transfers for capital improvement projects, obtaining charges, computing labor and overhead charges, ascertaining credits, and distributing costs to proper accounts and funds; computes special protection charges for airport security; prepares revenue and expenditure charges for bus system reports, detailing mileage and fuel usage and rental charges; assists with the preparation of applicable fund transfers; prepares payroll distribution costs; prepares equipment rental charges; checks the work of employees involved in City payroll preparation and accounts payable work, supervises and checks the work of employees involved in utility billing, processing of payments, and business license activities; handles problems which arise concerning businesses licenses and code interpretations; verifies annual, quarterly, and semiannual license reports; audits and verifies daily deposits and revenue sheets for a variety of municipal services; performs monthly audits and does recaps of daily records; processes lease, franchise, and miscellaneous agreements; posts information to accounts receivable ledgers; posts controls to special accounts; analyzes and researches disputed bills; discusses delinquent accounts with utility customers; supervises utility billings, customer applications, and sending of delinquent notices; determines which accounts will be sent to credit collection agencies; prepares reports; performs a variety of clerical duties; types materials; operates adding, calculating and other office equipment.

DESIRABLE QUALIFICATIONS

Knowledge of:

Procedures, rules, and policies of the assigned work area;  
Practices of account, financial, and statistical record keeping;  
Laws, rules, and functions of the City Finance department;  
Filing methods and procedures;

*Modern office methods and procedures;  
Correct English usage, spelling, grammar, and punctuation;  
Receptionist and telephone techniques;  
Principles of supervision and training.*

and

**Ability to:**

Supervise, train, and give direction to clerical employees involved in the maintenance and updating of accounts payable, City payroll, investment, and utility billing records;  
Performs the most complex account, financial, and statistical record keeping work;  
Interpret and apply policies, laws, rules, and regulations;  
Make arithmetical calculations quickly and accurately;  
Skillfully operate calculating and adding equipment;  
Prepare reports with speed and accuracy;  
Update and maintain a variety of statistical and financial files and records;  
Meet the public tactfully and courteously and answer questions in person and over the telephone;  
Understand and follow oral and written instructions;  
Type at a speed of 25 words per minute from clear copy.

and

**Experience:**

Three years of increasingly responsible experience in maintaining financial, accounting, and statistical records.

DEFINITION

Under direction, to perform the most difficult and complex professional accounting work; to assist the Finance Director in the coordination and implementation of departmental policies and procedures; to supervise the accounting division of the Finance Department; and to do related work as required.

DISTINGUISHING CHARACTERISTICS

This class is distinguished by the assignment of supervisory responsibilities over professional and other accounting employees. Normally, an incumbent in this class will be assigned to assist in coordinating the work of all divisions in the Finance Department, as well as assist in implementing departmental policies and procedures. In addition, they will perform much of the most complex accounting work, including special studies.

EXAMPLES OF DUTIES

Supervises, coordinates, and assists in the preparation of accounting statements and reports including annual reports required by the City and other governmental agencies, interim reports and financial summaries, grant reports, and special accounting studies; oversees the establishment of accounting safeguards and controls, assuring that revenues and disbursements are properly classified and that assets and obligations are identified; oversees the reconciliation of cash receipts and disbursements for trusts, bank statements, special receivables, and grants; provides funds, schedules, and files to assure that special agreement needs are met; reviews weekly expenditures, approving revenue refunds, cash transfers, and disbursements from bond service and special assessment funds; supervises property control of supplies and fixed assets; recommends revisions in reports and procedures to develop better accounting methods; performs special projects in franchise evaluation, audit assistance, auction of surplus property, and budget preparation; assists in implementing departmental policies; assures that departmental procedures are followed; supervises personnel and evaluates performance; provides technical assistance and staff training; becomes acting director in the absence of the Director of Finance.

DESIRABLE QUALIFICATIONS

## Knowledge of:

- Accounting theory, principles and practices, and their application to a wide variety of accounting transactions and problems;
- Laws, ordinances, and regulations governing the financial operations of the City and its departments;
- Principles of account classifications;
- Principles of auditing;

Applications of electronic data processing to  
account recordkeeping operations;  
Principles and procedures of Finance Department  
operations, including the establishment  
of policy;  
Principles of supervision and training.

and

Ability to:

Analyze and evaluate accounting problems and  
develop improvements in procedures;  
Analyze investment information and review  
recommendations;  
Accurately audit accounting records;  
Reconcile revenues and disbursements;  
Insure the accuracy of journal postings;  
Prepare a variety of financial reports and  
statements;  
Coordinate departmental activities, supervise,  
and train departmental personnel;  
Establish and maintain cooperative relationships  
with those contacted during the course of work.

and

Experience: Three years of professional level accounting  
experience, preferably in a government agency.

and

Education: Equivalent to graduation from an accredited  
college or university with a major in accounting  
or a closely related field. If the major has been  
in a field other than accounting, at least 15 units  
of college level accounting courses should have  
been completed.

## ADMINISTRATIVE ASSISTANT (PARKING AND TRAFFIC)

DEFINITION

Under direction, to plan, lay-out, and supervise the operations and maintenance of City parking facilities, traffic painting and striping operations, traffic control marking, and meter collections and maintenance; to oversee the activities of the Office Services Division; to perform a variety of grant, special investigation, and budget work in assistance to the Director of Parking and Traffic and to do related work as required.

EXAMPLES OF DUTIES

Plans, supervises, and lays-out the work of personnel assigned to the maintenance and repair of parking facilities; parking meter collections and repair, traffic painting and striping, and street sign installation and repair; oversees the work of the Office Services Division which provides central printing, mailing, and messenger service for the City; drafts agreements with private property owners for the City operation of parking lots; gathers, analyses, and makes recommendations on statistical and planning data for the Federal and State grants for buses, bus operations, and traffic safety improvements; prepares grant applications, environmental statements, and project reports for Federal and State grants; assists with the preparation of departmental operating and capital improvement program budgets; may attend City Manager, Planning Commission, and City Council hearings on budget proposals; assists with the monitoring of budget expenditures for conformance to adopted budgets and drafts fund transfers; investigates and reports on the necessity for traffic, parking, and pedestrian controls and safety as result of suggestions, requests, and complaints; reviews traffic accident reports for needed safety improvements; checks new subdivisions for proper and legal traffic controls; drafts parking regulations; assists in bus operation procedures, checking monthly statements of contract operators; orders tickets, transfers, fare boxes, and equipment for bus operations; arranges for bus sign operations; performs a variety of studies and prepares reports requested by the Director of Parking and Traffic.

SPECIAL REQUIREMENTS

Possession of an appropriate operator's license issued by the California Department of Motor Vehicles.

DESIRABLE QUALIFICATIONS

Knowledge of:

Equipment, materials, methods, and tools used in the maintenance and repair of parking facilities, parking meters, traffic signs, and traffic painting and striping;

Equipment, materials, and methods used in a centralized printing service;  
Elements of agreements for the use of privately owned land for the operation of parking facilities;  
Procedures and requirements used in preparing Federal and State grant applications and preparing grant reports;  
Laws, regulations, and policies affecting traffic safety and safety improvement;  
Operation of a municipal bus system;  
Principles of supervision and training.

and

Ability to:

Plan, lay-out, and supervise the work of personnel engaged in the maintenance and repair of parking facilities, parking meters, traffic signs, and traffic painting and striping;  
Oversee the work of a centralized printing and messenger service;  
Gather and analyze a variety of statistical data relating to Federal and State grant preparation and traffic safety improvement;  
Assist in the operation of a municipal bus system;  
Assist in budget preparation and monitoring of expenditures;  
Investigate complaints regarding traffic safety problems and recommend improvements;  
Review subdivision plans for traffic flow and safety problems;  
Prepare a variety of oral and written reports;  
Establish and maintain cooperative relationships with those contacted during the course of work.

and

Experience:

Four years of subprofessional experience in traffic engineering and safety work.

and

Education:

Completion of 12 units of college level work in traffic engineering and/or municipal planning.

DEFINITION

Under direction, to assist the Chief of Police in the planning, directing, supervising, and coordinating of Police Department activities; to direct the administrative unit of the department; to be responsible for the general conduct and discipline of departmental personnel; and to do related work as required.

EXAMPLES OF DUTIES

Plans, assigns, and directs the work of police personnel assigned to his unit; assumes specific responsibility for morale and discipline within his unit and generally throughout the department; receives and reads, or prepares and transmits communications, instructions, and policy to officers; receives, originates, and signs correspondence; receives complaints or reports of emergencies, determines need for police action, and directs and assists subordinates in handling problems, supervises and inspects the work of officers in the field; reviews work of officers; supervises and assists in the training of police department personnel; gives general direction to the reserve police organization; cooperates with other agencies and police officers in law enforcement matters; meets with other public agencies to discuss problems in law enforcement matters; meets with other public agencies to discuss problems of mutual interest; meets with civic groups to explain law enforcement problems in the City and to enlist public support for departmental activities; when designated by the Chief, assumes command responsibility for entire department.

SPECIAL REQUIREMENTS

Possession of an appropriate operator's license issued by the California Department of Motor Vehicles.

Satisfactory completion of the California Peace Officer Standards and Training's Basic Course and Mid Management Course or the equivalent.

DESIRABLE QUALIFICATIONS

Knowledge of:

- Criminal law;
- Investigation and crime prevention methods;
- Police administration;
- Traffic enforcement and education;
- Modern methods of identification;
- Police record central procedures;
- Rules of evidence and laws governing the custody of persons;
- Current training methods and procedures.

and

*Ability to:*

Analyze law enforcement problems and adopt an effective course of action;  
Plan, assign, coordinate and review the work of subordinate employees;  
Prepare accurate and comprehensive reports;  
Establish and maintain effective public relations.

and

Experience:

Seven years of paid full time experience as a police officer including three years experience as a lieutenant or higher.

and

Education:

Completion of an Associate of Arts degree in Police Science, Law Enforcement Administration, Administration of Justice or related matters.

DEFINITION

Under direction, to perform responsible civil engineering of average difficulty on assigned projects, including the planning and design of street, water, sewer, and other public works; to provide day-to-day supervision of subprofessional engineering personnel; and to do related work as required.

DISTINGUISHING CHARACTERISTICS

This is the first working level engineering classification, requiring both advanced education and previous experience. It is distinguished from the higher level class of Associate Civil Engineer by the fact that normal job assignments do not require as much knowledge or professional background. Some lead supervision is provided to other engineering employees.

EXAMPLES OF DUTIES

Prepares engineering designs, drawings, specifications, and cost estimates in connection with the construction and maintenance of a variety of public works projects, including storm drains, sewers, and water distribution systems; makes preliminary design studies; confers with supervisors during preliminary and design phases of projects to discuss technical and policy problems; coordinates design proposals with utility companies and other public agencies; acts as an engineering contact with the general public, vendors, private engineering firms and developers, explaining technical information and answering complaints; oversees and provides assistance on many projects assigned to subprofessional engineering personnel; checks subdivision maps, parcel maps, and new development proposals for conformance to City engineering requirements; may provide engineering assistance to Building Inspectors; supervises some field survey work; supervises and coordinates the filing of engineering maps, charts, drawings, and forms; responsible for the preparation of requisition documents and keeping records of public right of way, easements and City owned property.

SPECIAL REQUIREMENTS

Possession of an appropriate operator's license issued by the California Department of Motor Vehicles.

DESIRABLE QUALIFICATIONS

Knowledge of:

- Civil engineering principles, practices, and methods applicable to the planning, design, and construction of a variety of municipal public works projects;

Design principles, strengths of materials, and stress analysis required in planning public works construction projects;  
Engineering office procedures;  
Specification writing and estimate preparations;  
Technical report writing;  
Safe work practices.

and

Ability to:

Prepare accurate plans, specifications, cost estimates, and engineering reports;  
Make accurate engineering computations and drawings;  
Write legal property descriptions;  
Supervise and train subprofessional engineering personnel;  
Promote and enforce safe work practices;  
Establish and maintain cooperative relationships with those contacted during the course of work.

and

Experience:

One year of professional civil engineering work experience including experience in surveying and designing streets and municipal public works projects.

and

Education:

Equivalent to graduation from an accredited four-year college or university with a degree in civil engineering.

DEFINITION

Under direction, to supervise the skilled and semiskilled maintenance, care and cleaning of City owned buildings; to perform a variety of semiskilled and skilled maintenance work on buildings and related equipment; and to do related work as required.

EXAMPLES OF DUTIES

Supervises and makes regular inspections of City building maintenance programs; operates and does preventive maintenance work on low pressure hot water and steam boilers and related devices including pipes, radiators, valves, motors, belts, thermostats and other control devices, tanks, pressure regulators, and compressors; checks, lubricates, removes, cleans, repairs, and replaces valves, gaskets, belts, switches, thermacouples, pumps, motors, and other parts and devices; checks and adjusts hot water heaters; checks operation and does minor repairs on elevator equipment; does a variety of preventive maintenance and minor repair work on plumbing fixtures, water and sewer lines, valves, drains, and related equipment; removes plumbing stoppages; removes, checks, and replaces light bulbs, sockets, outlets, switches, cords, ballasts, fuses, and indicator lights; builds and repairs shelves; repairs chairs, file drawer bearings, door locks, door closers, roof leaks, and wall cracks, prepares and paints building surfaces; maintains and repairs fire extinguishers, alarms, sprinklers, and floor tiles; plans, assigns, supervises, and evaluates the work of several janitors; participates in budgetary planning and selection of personnel for building cleaning and maintenance work; keeps and reviews records, including time sheets; holds safety information meetings; purchases custodial materials and supplies and estimates supply requirements; may be required to respond to emergency calls regarding building equipment failures.

SPECIAL REQUIREMENTS

Possession of an appropriate operator's license issued by the California Department of Motor Vehicles.

DESIRABLE QUALIFICATIONS

Knowledge of:

Standard tools, methods, practices, and materials involved in one or more of the carpentry, painting, plumbing, electrical, heating, and air conditioning trades, preferably with emphasis on more than one of these trades;

Safe work practices;

*Plumbing and electrical equipment in City buildings;  
Methods and practices followed in the maintenance of  
tools, machinery, and equipment;  
Principles of supervision and training.*

and

Ability to:

Demonstrate proficiency in various building trades work assigned;  
Recognize and locate conditions which require maintenance and repair work;  
Use and care for hand and power tools utilized in the building trades;  
Estimate time and materials needed to perform maintenance and repair jobs;  
Read plans, specifications, blueprints, and drawings;  
Think and act quickly in emergency situations;  
Keep a variety of records and reports;  
Provide supervision and training to Janitors;  
Establish and maintain cooperative relationships with those contacted during the course of work.

and

Experience:

Three years of increasingly responsible experience in building cleaning and minor repair work comparable to that of Janitor in the City of Modesto.

DEFINITION

This series specification describes two Civil Engineering Technician classes which have responsibility for performing a variety of surveying, drafting, office engineering, and traffic engineering work in support of higher level engineering staff and to do related work as required.

DEFINITION OF LEVELS

Civil Engineering Technician I is the entry and training class in the series. Incumbents perform a variety of routine tasks in training assignments and learn to perform technical work in surveying, drafting, office engineering, and traffic engineering. After a two year training period, incumbents are expected to perform a wide variety of technical engineering work in the above fields and are eligible to compete for promotion to Civil Engineering Technician II.

Civil Engineering Technician II is the fully qualified working level class in the series. In addition to performing technical engineering work, incumbents may perform some inspection work.

SPECIAL REQUIREMENTS

Possession of an appropriate operator's license issued by the California Department of Motor Vehicles.

EXAMPLES OF DUTIES

Using rod or chain, assists or sets and marks center line, cross-section and grade stakes, and other markers and reference points; drives stakes, cuts brush, locates monuments, and measures distances; assists in making topographical surveys; assists in making survey or construction notes and reports; operates transits and levels in the conduct of a variety of location, construction, property, and other survey work; determines lines, angles, distances, and elevations; cleans and adjusts survey instruments; uses drafting instruments and other engineering aids in the office to perform the computing and drafting operations involved in checking and reducing field and survey notes; calculates distances, ties, angles, area, traverses, and closures; computes grades and profiles; updates and drafts City limit maps, sewer maps, water maps, subdivision maps, and parcel maps; supplies contractors and general public with engineering information; researches files and records for preparation of legal descriptions and a variety of projects; checks and writes the less difficult legal descriptions for lien agreements, proposed right of way, and utility easements; makes cost estimates for sewer, water, sidewalks, paving, curb and gutter construction projects; compiles data, designs, and drafts plans for parking and traffic projects, investigates and makes recommendations on traffic complaints.

DESIRABLE QUALIFICATIONS

Knowledge of:

Civil Engineering Technician I

Principles of algebra, geometry, and trigonometry.

Civil Engineering Technician II

In addition to the above knowledges, applications of algebra, geometry, and trigonometry to technical surveying and drafting work;  
Principles, methods, techniques, and equipment used in surveying and drafting;  
Common engineering construction methods and standards.

and

Ability to:

Civil Engineering Technician I

Learn to perform technical surveying, drafting, office engineering, and traffic engineering work;  
Perform arithmetical computations neatly and accurately;  
Perform heavy physical labor;  
Understand and carry out oral and written instructions;  
Maintain cooperative working relationships.

Civil Engineering Technician II

In addition to the above abilities, operate surveying and engineering equipment efficiently and accurately;  
Make accurate engineering computations;  
Prepare maps, drawings, and layouts from notes and sketches;  
Write the less difficult legal descriptions;  
Assist with calculation of cost estimates for public works projects.

and

Experience:

Civil Engineering Technician II

Two years performing technical engineering, surveying, and drafting work comparable to that of Civil Engineering Technician I for the City of Modesto.

DEFINITION

Under general supervision, to perform difficult surveying, drafting, and related subprofessional engineering field and office work; to perform skilled civil engineering calculations on small projects or segments of large projects; and to do related work as required.

DISTINGUISHING CHARACTERISTICS

Positions in this class are characterized by the assignment of duties requiring considerable knowledge of surveying and engineering procedures. They perform a variety of difficult tasks, using a high degree of independent judgment. Incumbents receive general supervision from higher level engineering staff.

SPECIAL REQUIREMENTS

Possession of an appropriate operator's license issued by the California Department of Motor Vehicles.

EXAMPLES OF DUTIES

Prepares plans for streets, sanitary sewers, storm drains, and other segments of public works projects; prepares plans, profiles, cross-sections and other details including quantity estimates and horizontal vertical alignment computations; calculates pipe slopes, grades, velocities, volumes, and cross slopes; supervises and checks drafting projects in progress; makes routine contacts with the public; checks legal descriptions of property for accuracy and conformity to legal requirements; computes traverses; checks subdivision maps, parcel maps, and other engineering documents for conformance to State laws and local ordinances; oversees and performs the updating of maps to include new subdivisions and other changes; performs instrument work on field surveys; assists with the gathering and compilation of field data for layout of road beds, curbs, paving, gutters, and sidewalks; establishes tentative lines and grades; makes engineering computations; keeps and reduces field survey notes.

DESIRABLE QUALIFICATIONS

Knowledge of:

Basic principles of civil engineering;  
Principles and practices of surveying, including the instruments used by a survey crew;  
Methods of describing and locating real property.

and

**Ability to:**

- Do complex mapping and design drafting work;
- Make accurate engineering computations and prepare engineering notes;
- Prepare plans and specifications, including design and layout work;
- Verify accuracy and legal compliance of real property descriptions;
- Operate the instruments used by a field surveying crew;
- Understand and carry out oral and written instructions;
- Supervise and train less-experienced personnel;
- Establish and maintain cooperative relationships with those contacted during the course of work.

and

**Experience:**

Three years of subprofessional experience in engineering office or survey party work.

and

**Education:**

Completion of 12 units of college level courses in civil engineering.

## DEFINITION

Under direction to perform the most difficult subprofessional field surveying work; to supervise a field surveying crew in preliminary design and construction surveying; and to do related work as required.

## DISTINGUISHING CHARACTERISTICS

This class is distinguished from the lower class of Engineering Assistant I by the assignment of full supervisory responsibilities over other subprofessional engineering personnel. A more substantial working and engineering background is required to perform the assigned duties.

## EXAMPLES OF DUTIES

Serves as Chief of Party for the City's survey crew in performing preliminary design and construction surveying; supervises the locating and determining of elevations for widening and realigning of existing roads, layout of new roads, establishment of right-of-way, building removal, and other public improvements; supervises the establishment of ground control points for photogrammetry surveys; keeps notes in field books showing property line control, alignment, location of surface and subsurface objects; draws topographical maps in the field; indexes field books and keeps records of survey monuments; supervises, schedules and evaluates the work of assigned personnel; assists with the hiring of new personnel.

## SPECIAL REQUIREMENTS

Possession of an appropriate operator's license issued by the California Department of Motor Vehicles.

## DESTRABLE QUALIFICATIONS

Knowledge of:

- Advanced principles of design and construction surveying;
- Basic principles of civil engineering as applied to surveying work;
- Surveying instruments;
- Methods of describing and locating real property;
- Principles of supervision and training.

and

**Ability to:**

- Perform the most difficult surveying work;**
- Supervise and direct the work of a field surveying crew;**
- Make accurate engineering computations and notes;**
- Update and index field surveying works;**
- Insure the accuracy and reliability of field surveying work;**
- Establish and maintain cooperative relationships with those contacted during the course of work.**

and

**Experience:**

Four years of subprofessional experience in engineering surveying work.

and

**Education:**

Completion of 12 units of college level courses in civil engineering and surveying.

**COMPUTER OPERATOR****DEFINITION**

Under general supervision, to operate a computer console and related peripheral equipment; to process data processing jobs in a timely manner; and to do related work as required.

**EXAMPLES OF DUTIES**

Prepares program decks, mounts input and output media, and prepares jobs for data processing operations; operates a console or machine control panel, disk or tape units, and related equipment during job processing; observes computer in operation, analyzes halts, and takes appropriate corrective action; insures the proper flow of work through the operating procedures and meets the deadlines for completed work; assists with the design of forms for input information and the development of job procedure manuals; assists with supervision of the key punch verify section and the scheduling of work; operates sorters, collators, reproducing punches, and other unit record-keeping equipment; batches data for a variety of computer processing jobs including financial adjustments, file maintenance, utility billing, stock inventory, budget reports, and accounts payable.

**DESIRABLE QUALIFICATIONS****Knowledge of:**

Principles, capacities, and operations of a Burroughs B1700 computer system and related peripheral equipment;  
Use of job procedure manuals and the preparation of data for computer operations.

and

**Ability to:**

Skillfully operate an electronic digital computer system and related peripheral equipment;  
Assist with the scheduling and maintenance of a smooth flow of work through operations processes;  
Assist with the development of job procedures manuals for current and new applications;  
Establish and maintain cooperative relationships with those contacted during the course of work.

and

**Experience:** One year of experience in the operation of an electronic digital computer system with capabilities similar to that of Burroughs B1700.

**DEFINITION**

Under general supervision, to learn progressively skilled work installing, maintaining, and repairing electrical systems and equipment; and to do related work as required.

**DISTINGUISHING CHARACTERISTICS**

This class is designed for entrance and performance in learning electrical repair and maintenance work. Persons in this class assist journeyman-level Electricians in a learning capacity with the object of advancement to the fully skilled Electrician class. Inability to make satisfactory progress is sufficient cause for assignment to another classification.

**EXAMPLES OF DUTIES**

Assists Electricians and receives training in installing, repairing, and maintaining traffic signals, street lighting, telemeter, and fire alarm systems, including underground and overhead lines, heads, poles, and control circuits; learns to test operation of fire alarm systems; assists in maintaining control systems, fire alarm boxes, motors, generators, pumps, pressure switches, time signal controllers and other electrical and electronic equipment; assists in maintaining and repairing electrical and lighting equipment in City buildings and parks, sewage disposal plants, and pumping stations; in compliance with code, learns to install wiring for light, power, alarm, and intercommunications systems; learns to read blueprints and electrical diagrams.

**SPECIAL REQUIREMENTS**

Possession of an appropriate operator's license issued by the California Department of Motor Vehicles.

**DESIRABLE QUALIFICATIONS**

**Ability to:**

- Read and write at a level required for successful learning of electrical work;
- Learn rapidly;
- Understand and carry out oral and written directions;
- Work safely;
- Apply mechanical and electrical principles;
- Make satisfactory progress in the assigned job duties;
- Establish and maintain cooperative relationships with those contacted during the course of work.

## EQUIPMENT OPERATOR

### DEFINITION

Under general supervision, to operate moderately heavy power-driven public works construction and maintenance equipment; to lead and assist a small crew in carrying out assigned duties; and to do related work as required.

### DISTINGUISHING CHARACTERISTICS

Positions allocated to this class operate a variety of moderately heavy power-driven public works construction and maintenance equipment as a regular work assignment. When not performing equipment operation duties, incumbents in this class are expected to participate in the work of the crew to which they are assigned. This will involve the performance of duties often assigned to a Public Works Maintenance Worker. An Equipment Operator may be required to function as a leadworker in the absence of the supervisor.

### EXAMPLES OF DUTIES

Operates a variety of diesel or gasoline-powered equipment including dump trucks, backhoes, 4 wheel drive scoop loaders and other moderately heavy equipment; performs equipment operation duties in the maintenance or construction of City public works; assures that all underground utilities lines are located before excavation; excavates sewer and waterlines for repair and backfills trenches and excavations after completion of repairs; may review work on an assigned crew to insure that it is done properly and expeditiously; cleans and makes minor repairs to equipment; performs heavy semiskilled and skilled construction and maintenance work when the nature of the job does not require constant equipment operation; operates heavy equipment on a training basis.

### SPECIAL REQUIREMENTS

Possession of an appropriate operator's license issued by the California Department of Motor Vehicles.

### DESIRABLE QUALIFICATIONS

Knowledge of:

Operation and maintenance of power-driven equipment, including trucks, scoop loaders, backhoes, and related equipment;

**Methods, practices and materials used in street, water,  
sewer and grounds construction and maintenance;  
Uses and purposes of hand tools;  
Safe work practices.**

**and**

**Ability to:**

**Operate assigned equipment with skill and safety;  
Perform semiskilled and skilled maintenance and construction  
work;  
Perform heavy manual labor;  
Understand and carry out oral and written directions;  
Read and write at the level required for successful job  
performance;  
Maintain cooperative working relationships.**

**and**

**Experience: Two years of experience in construction and  
maintenance work, including the operation of moderately  
heavy power-driven equipment in a training capacity.**

City of Los Angeles April 1975  
EQUIPMENT REPAIR SHOP SUPERVISOR

DEFINITION

Under direction, to supervise the work of an automotive and equipment repair facility; to perform the most difficult servicing, mechanical adjustment, and repair work to automotive and other power-driven equipment; to requisition and maintain necessary equipment shop supplies and materials; and to do related work as required.

EXAMPLES OF DUTIES

Plans, organizes, schedules, and supervises the work of the City's automotive and equipment repair facility; inspects, repairs, services, and maintains City owned equipment such as automobiles, trucks, tractors, rollers, sweepers, and other mechanical equipment; diagnoses defects; determines parts, material and labor for overhaul or repair; instructs and supervises subordinates in servicing and making repairs to a wide variety of automotive and other power-driven equipment; does difficult overhaul and repair or maintenance work on automobiles, light and heavy trucks, gasoline and diesel engines, motorized sweepers, graders and other mechanical equipment; requisitions needed supplies and maintains an appropriate stock level for equipment shop overhaul and repair work; adapts or fabricates mechanical equipment which may include welding; keeps necessary records of time, material, parts and work performed; assists in preparing specifications for purchase of supplies and equipment; consults with department heads and supervisor regarding mechanical equipment problems; supervises or carries out emergency repairs or equipment service in the field; audits completed work orders and inspects work to insure that proper repair has been performed; reviews accident reports regarding City vehicles for establishing liability and determining repair needs; assists with the preparation of the equipment repair budget and the controlling of budget expenditures.

SPECIAL REQUIREMENTS

Possession of an appropriate operator's license issued by the California Department of Motor Vehicles.

DESIRABLE QUALIFICATIONS

Knowledge of:

- Principles, methods, and practices pertaining to the operation of an equipment maintenance and repair shop;
- Tools, lubricants, equipment and procedures used in the servicing, overhaul, repair and adjustment of automotive and other power-driven equipment;

**Principles and methods used in a program of preventive maintenance;  
Safe work practices;  
Principles of supervision, training, and shop organization;  
Principles of budget preparation.**

**and**

**Ability to:**

**Diagnose mechanical difficulties with skill and accuracy;  
Perform minor and major mechanical repair work on City owned  
mechanical equipment;  
Estimate labor and material costs and requirements for major  
mechanical maintenance and repair;  
Design and fabricate special tools or mechanical equipment;  
Keep clear and accurate records;  
Supervise and train subordinate personnel;  
Assist with preparing a shop budget and maintaining accurate  
controls on expenditures;  
Establish and maintain cooperative relationships with those  
contacted during the course of work.**

**and**

**Experience: Three years of journeyman-level work in the overhaul  
and repair of automotive and other power-driven equipment,  
preferably including some experience in requisitioning and  
storing supplies and equipment.**

## DEFINITION

Under general supervision, to service and make minor adjustments to automotive and other power-driven equipment; and to do related work as required.

## EXAMPLES OF DUTIES

Lubricates automotive and power equipment with the use of air pressure and hand lubrication tools; inspects and charges batteries; changes and repairs tires and tubes; checks fan belts, bearings, brooms, brakes, lights, and replaces dirt reflectors; drains and refills crankcases; inspects and fills gear boxes with lubricants; replaces light bulbs and fuses; replaces lubricant fittings; changes and adjusts spark plugs; performs minor maintenance and repair such as tune-ups and brake repair; may make minor mechanical adjustments; reports needs for major repairs; maintains lubrication records; operates gasoline pumps; keeps automobiles, trucks and other equipment supplied with gasoline, oil and water; assists an Equipment Mechanic in the performance of major mechanical repairs as required; cleans and washes motorized equipment; sweeps and vacuums car interiors; repairs, sharpens, and maintains turf maintenance and grass mowing equipment; washes windows, tightens body bolts, sweeps, washes and otherwise keeps shop and equipment in a clean and orderly condition.

## SPECIAL REQUIREMENTS

Possession of an appropriate operator's license issued by the California Department of Motor Vehicles.

## DESIRABLE QUALIFICATIONS

### Knowledge of:

Lubricating devices and materials, and the maintenance service requirements of motor equipment;  
Standard mechanic's hand tools;  
Common automotive parts and supplies.

and

### Ability to:

Demonstrate a high degree of mechanical aptitude;  
Follow oral and written directions;  
Maintain simple records.

and

### Experience:

One year of recent experience in garage or service station work involving the maintenance and repair of automotive equipment.

## FIREFIGHTER

### Definition

Under supervision, to respond to fire alarms and other emergency calls to protect life and property; to participate in fire prevention, station maintenance, and training activities; and to do related work as required.

### Typical Tasks

Responds to alarms and assists in the suppression of fire, including rescue, entry, ventilating, and salvage work; performs cleanup and overhaul work and checking, testing, and maintenance activities on apparatus and equipment to return it to readiness for further alarms; assists in maintaining fire apparatus and equipment, and fire station and grounds; responds to emergency calls; operates resuscitators and administers first aid; assists in making residential, commercial, and industrial inspections to discover and eliminate potential fire hazards; distributes to residents and posts public notices of city meetings and activities; licenses bicycles and assists in conducting monthly fire drills in school facilities; participates in continuing training and instruction program by individual study of technical material and attendance at scheduled drills and classes; assists in hydrant maintenance; participates in preparing exhibits and giving demonstrations for fire prevention purposes; may serve as relief fire engineer; responds to alarms while off duty.

### Employment Standards

Any combination of training and experience equivalent to completion of the twelfth grade; ability to meet minimum physical and character standards established by the city; and possession of a valid Class 1 or Class 2 driver's license issued by the California State Department of Motor Vehicles.

### Desirable Qualifications

Knowledge of elementary physics, chemistry, and mechanics; ability to learn technical fire fighting principles and techniques and principles of hydraulics applied to fire suppression; ability to understand and follow oral and written directions; ability to establish and maintain cooperative relationships with fellow employees and the public; ability to keep simple records and prepare reports; mechanical aptitude; physical endurance and agility; ability to perform hazardous rescue and fire suppression evolutions.

City of Modesto

DEFINITION

Under direction, to perform the less difficult professional accounting and fiscal work in the maintenance, examination, analysis, and verification of fiscal records; and to do related work as required.

DISTINGUISHING CHARACTERISTICS

The class of Junior Accountant is the entry of training level class in the professional accounting series. This class requires extensive educational preparation and no experience. Incumbents are expected to gradually assume more responsible duties so that they may promote to the working level class of Accountant.

EXAMPLES OF DUTIES

Assists in budgetary accounting work processing financial data and maintaining expenditure controls; sets up records for general ledger posting and insures the accuracy of posting; reconciles revenues with the general ledger; prepares month-end journals; prepares profit and loss statements for working capital funds; assists with the preparation of monthly financial summaries; closes and adjusts journals each fiscal year; establishes, maintains, and insures the correctness of utility ledgers; performs accounting work on grant reports for County, State, and Federal agencies; may assist with the auditing of internal accounting records and those of special districts and other agencies; assists with maintaining treasury records and investment procedures; assists with Capital Improvement Program accounting; assists with compiling budget information including the estimation of revenues; performs accounts payable and payroll accounting; assists with the preparation of financial statements and yearly reports; handles internal accounting controls on fixed assets, real property, and work equipment; gives guidance to accounting assistance personnel.

DESIRABLE QUALIFICATIONS

Knowledge of:

Accounting theory, principles, and practices;  
Principles of account classifications;  
Principles of auditing;  
Applications of electronic data processing to account recordkeeping operations.

and

Ability to:

Analyze and interpret accounting problems and fiscal data;  
Accurately audit accounting records;  
Accurately post financial data to journals and ledgers;  
Prepare financial reports and statements;  
Establish and maintain cooperative relationships with those contacted during the course of work.

and

**Education:** Equivalent to graduation from an accredited college or university with a major in accounting or a closely related field. If the major has been in a field other than accounting, at least 15 units of college level accounting courses should have been completed.

**JUNIOR PLANNER****DEFINITION**

Under direction, to perform the less difficult professional planning work; and to do related work as required.

**DISTINGUISHING CHARACTERISTICS**

The class of Junior Planner is the entry or training level class in the professional planning series. This class requires extensive educational preparation and no experience. Incumbents are expected to gradually assume more responsible duties so that they may promote to the working level class of Assistant Planner within one to two years of employment.

**EXAMPLES OF DUTIES**

Gathers a variety of information and data for the preparation of planning reports and studies; develops statistics and engages in research preparatory to various stages of planning projects; develops maps, charts, and graphs used in planning studies and reports; assists in compiling, arranging, analyzing, and interpreting data; assists in making comparative studies of land use, population structure, and economic activity; researches available sources for information used in planning studies; assists in the preparation of planning displays and exhibits; answers inquiries and assists the public in matters related to planning; assists in the preparation of agenda items and legal notices; writes drafts of reports; assists with the preparation of resolutions reflecting Commission and Board actions.

**SPECIAL REQUIREMENTS**

Possession of an appropriate operator's license issued by the California Department of Motor Vehicles.

**DESIRABLE QUALIFICATIONS****Knowledge of:**

Basic principles, practices and trends of public planning;  
Statistical and research methods as applied to the collection  
and tabulation of data effecting public planning;  
Graphic illustration and presentation.

and

**Ability to:**

- Collect, analyze, and compile technical, statistical, and related information, pertaining to planning and zoning research;**
- Make presentations before governmental bodies with planning related responsibilities;**
- Prepare concise written and oral reports;**
- Prepare charts, maps, and other graphic illustrations;**
- Establish and maintain cooperative relationships with those contacted during the course of work.**

**and**

**Education: Equivalent to graduation from an accredited four-year college or university with a major in planning or a closely related field.**

**DEFINITION**

Under direction, to assign, coordinate, and supervise the work assignments of Building Inspectors; to perform the more difficult and complex inspections of buildings and structures; to review building plans and specifications and enforce building, plumbing, electrical, occupancy, and zoning ordinances and codes; and to do related work as required.

**DISTINGUISHING CHARACTERISTICS**

The position allocated to this class is distinguished by the responsibility of assisting or relieving the Chief Building Official of a variety of day-to-day supervisory and operational details such as scheduling, coordinating, supervising, training, and assisting with the daily work assignments of inspection personnel. Additionally, the position allocated to this class is expected to perform the more difficult and complex field inspections, review building plans and specifications, and explain building regulations to contractors and the general public.

**EXAMPLES OF DUTIES**

Schedules, coordinates, and supervises the daily assignments of inspection personnel; assists and participates in the performance of the more difficult and complex field inspections of structures during rough to finished stages of construction, alteration, and repair; checks commercial, residential, and multiunit building plans for occupancy, structural and zoning requirements; coordinates plan checking with various City departments such as planning, public works, fire, and parks; reviews, recommends, and establishes plan check policies and procedures to insure continuity, consistency, and completeness; provides technical assistance and instructs subordinate personnel in code interpretation, inspection techniques, and departmental objectives; investigates building and zoning complaints from the public, homeowners, and contractors; provides necessary information to the Chief Building Official to aid in the preparation of annual budget; conducts special inspections and investigations of existing structures and prepares comprehensive written reports of findings and recommendations; evaluates and makes recommendations of subordinate personnel; may act for the Chief Building Official in his absence.

**SPECIAL REQUIREMENTS**

Possession of an appropriate operator's license issued by the California Department of Motor Vehicles.

**DESIRABLE QUALIFICATIONS**

**Knowledge of:**

**Building construction plans, methods, materials, and proper inspection methods;**  
**Building, electrical, and plumbing codes and ordinances enforceable by the City such as the uniform building and plumbing codes, National Electrical Code, State, City zoning ordinances, and County health codes;**  
**Acceptable health and safety standards in building construction;**  
**Principles of supervision and training.**

**and**

**Ability to:**

**Assist in the planning, training, assignment, and supervision of field inspection personnel;**  
**Perform the more difficult inspection tasks and train personnel in proper inspection, record keeping, report writing practices and procedures;**  
**Promote safe work practices;**  
**Prepare and present concise, comprehensive reports;**  
**Read, interpret, and apply terms and requirements of pertinent regulations, codes, and ordinances;**  
**Review, interpret, and analyze building plans and specifications;**  
**Establish and maintain cooperative relationships with those contacted during the course of work.**

**and**

**Experience: Three years of progressively responsible journeyman-level experience in a variety of building construction work which included at least two years of experience in an inspectoral capacity comparable to the class of Building Inspector in the City of Modesto.**

LEAD ELECTRICIAN

DEFINITION

Under general direction, to supervise and participate in a wide variety of electrical work in the installation, maintenance and repair of electrical systems and equipment; and to do related work as required.

EXAMPLES OF DUTIES

Schedules, supervises and participates in the installation, maintenance, testing and repair of traffic signals, street lighting, telemeter, control and alarm systems; supervises and participates in the maintenance and repair of electrical and lighting systems and equipment in City buildings, parks, sewage plants and pumping stations; keeps records and makes reports and recommendations on future electrical needs; may inspect and recommend approval of contract electrical work; orders parts and equipment; trains employees.

SPECIAL REQUIREMENTS

Possession of an appropriate operator's license issued by the California Department of Motor Vehicles.

DESIRABLE QUALIFICATIONS

Knowledge of:

- Standard practices, tools, materials and equipment of the electrical trade;
- Design, construction, installation and maintenance of electrical and lighting equipment;
- Electrical codes and related ordinances and regulations;
- Electric motors and control systems;
- Federal, State, and local safety laws and regulations;
- Supervisory principles and practices.

and

Ability to:

- Use electrical tools and equipment skillfully and safely;
- Read and follow electrical plans and specifications;
- Diagnose causes of electrical failure;
- Repair electrical signal, lighting, control and alarm systems;
- Understand and carry out oral and written instructions;
- Work from heights;
- Supervise the work of others;
- Keep records and make reports;
- Establish and maintain cooperative relationships with those contacted during the course of work.

and

~~Lead Electrician~~

**Experience:** Two years of experience as a fully skilled electrician comparable to that of an Electrician with the City of Modesto.

## LEGAL SECRETARY

### DEFINITION

Under direction, to perform a variety of legal secretarial and clerical work in the City Attorney's Office; to relieve the Assistant City Attorney of a variety of administrative and clerical details; and do do related work as required.

### EXAMPLES OF DUTIES

Acts as secretary to the Assistant City Attorney relieving him of a variety of administrative and clerical details; prepares documents such as ordinances, resolutions, and release agreements; prepares legal papers relating to civil and criminal proceedings such as complaints, summons, stipulations, dismissals, points and authorities; assists with the timely filing of documents and papers; maintains updated lists of matters pending litigation; processes cases set for trial by preparing memos and letters to litigants; prepares letters of citation for violations to the Municipal Code; takes and transcribes dictation involving legal terminology; independently composes correspondence; checks the suspense file daily and brings matters requiring follow-up to the attention of the Assistant City Attorney; maintains appointment schedule of the Assistant City Attorney; assists the Secretary to the City Attorney in the maintenance of departmental files and records; prepares purchase requisitions and orders supplies; processes invoices for payment; assists with the posting of departmental budgetary records; processes incoming mail; assists with updating law library material and maintaining records of library usage; gathers information and prepares a variety of reports.

### DESIRABLE QUALIFICATIONS

#### Knowledge of:

Legal terminology, phraseology, documents, and procedures;

Statistical and record keeping methods;

Correct English usage, spelling, grammar, and interpretation;

Modern office methods and procedures.

and

*Ability to:*

- Perform difficult and responsible legal secretarial and clerical work;
- Interpret and apply policies, laws, rules, and regulations;
- Learn the operations, functions, and procedures of the City Attorney's Office;
- Prepare reports and correspondence independently;
- Prepare legal documents and case files;
- Take dictation involving a large number of technical legal terms at a speed of 90 words per minute and transcribe it accurately;
- Type at a speed of 50 words per minute from clear copy;
- Establish and maintain cooperative relationships with those contacted during the course of work.

and

Experience: One year of responsible legal secretarial and clerical experience.

## MOTOR SWEEPER OPERATOR

### DEFINITION

Under general supervision, to operate a motorized street sweeper in cleaning City streets; and to do related work as required.

### EXAMPLES OF DUTIES

Makes preliminary check on street sweeping machine before starting route; operates sweeper on a designated route in cleaning gutters, picking up leaves, weeds, and trash; adjusts brooms, guards, and other auxiliary sweeper equipment as necessary for effective operation; cleans and washes machine after use; checks tires, batteries, radiator, oil, and engine regularly; performs related public works maintenance and cleaning duties as required.

### SPECIAL REQUIREMENTS

Possession of an appropriate operator's license issued by the California Department of Motor Vehicles.

### DESIRABLE QUALIFICATIONS

#### Knowledge of:

Principles of operation and maintenance of a motorized street sweeper and auxiliary equipment;  
Safe work practices;  
Local geography.

and

#### Ability to:

Demonstrate competence in the operation of a motorized street sweeper;  
Perform assigned tasks without close or detailed supervision;  
Read and write at the level required for successful job performance;  
Understand and carry out oral and written directions;  
✓Work irregular shifts or hours;  
Maintain cooperative working relationships.

and

Experience: One year of experience performing duties comparable to that of a Public Works Maintenance Worker in the City of Modesto, including some training and experience in the operation of a motorized street sweeper.

**NURSERY PROPAGATOR****DEFINITION**

Under general supervision, to perform a variety of skilled gardening in the propagation of plants and trees in the City's nursery; to ensure the proper operation and maintenance of nursery facilities; and to do related work as required.

**EXAMPLES OF DUTIES**

Performs a variety of duties required to keep the nursery and aboretum in healthy and vital condition; propagates and grows plants, flowers, trees, and shrubs which will be transplanted to City parks and garden areas; prunes, removes, and thins existing trees, plants, flowers, and shrubs; plants new materials by soil texture, water needs, and growing characteristics; transplants and ensures the proper care of newly transplanted plants; fertilizes greenery and controls insects, fungi, and weeds as needed; maintains proper humidity and heat requirements in the nursery; maintains watering schedules for all plants; performs preventive maintenance on tools and equipment utilized in nursery operations; recommends purchase of needed supplies and materials; may train and oversee the work of assigned help.

**DESIRABLE QUALIFICATIONS****Knowledge of:**

- Trees, plants, flowers, and shrubs appropriate for the Modesto area;
- Methods and techniques of landscaping, gardening, propagating, cultivating, and caring for new trees, plants, flowers, and shrubs;
- Planting practices, pruning techniques, and proper watering and humidity conditions for a nursery;
- Tools and materials used in nursery operations;
- Plant diseases, insect pests and approved methods and materials used in controlling them;
- Proper methods of transplanting newly cultivated trees, plants, and shrubs;
- Safe work practices;
- Common and generic names, native habitats, and growing conditions of a variety of California plants.

and

**Ability to:**

- Ensure the proper operation and cultivating practices of a nursery;**
- Properly use tools and equipment required for nursery operation;**
- Follow oral and written directions;**
- Plan and carry out schedules for the propagation and cultivation of plants, flowers, trees, and shrubs;**
- Train and oversee the work of other employees assigned to the nursery;**
- Maintain cooperative working relationships with those contacted during the course of work.**

**and**

**Experience: Two years of experience in skilled gardening or nursery work.**

**DEFINITION**

Under general supervision, to operate offset duplicating equipment in the production of varied printed and typewritten materials; to perform some preventive maintenance tasks and simple repairs on offset duplicating equipment; to take care of incoming and outgoing mail; to deliver mail and messages; and to do related work as required.

**EXAMPLES OF DUTIES**

Operates an offset duplicating machine in the reproduction of such materials as bulletins, booklets, forms, letters, memos, and other work; adjusts paper feed and guides for weights and sizes of stock; inks and adjusts rollers; regulates ink and repellent flow; makes minor adjustments to the machine, cleans machine and maintains it in good working order; processes and preserves duplicating masters; operates a variety of other equipment which is associated with doing duplicating work, such as copy machines, converter machines, collator, stapler, and addressograph machinery; cuts paper stock with paper cutter in order to get maximum amount of useful paper; may perform simple layout and other preparation of copy for duplication; collates, staples, drills, folds, trims, and binds reproduced materials; may assist with the inventorying and stocking of duplicating supplies; assists when needed in all areas of duplicating operations; operates blueprinting machinery; takes care of incoming and outgoing mail including sorting, weighing, and stamping; delivers mail, messages, and agenda on a designated route.

**SPECIAL REQUIREMENTS**

Possession of an appropriate operator's license issued by the California Department of Motor Vehicles.

**DESIRABLE QUALIFICATIONS**

**Knowledge of:**

Operation and care of offset duplicating machines;  
Ink and paper stock used in duplicating work;  
General bindery procedures;  
Simple methods of laying out work for reproduction;  
Mail processing and delivery procedures.

and

**Ability to:**

- Operate offset duplicating machines and equipment used in reproduction activities;**
- Operate blueprinting equipment;**
- Make minor adjustments and repairs to duplicating machines and related equipment;**
- Maintain duplicating equipment in good working condition;**
- Work under pressure in meeting deadlines;**
- Accurately sort, weigh, stamp, and distribute mail;**
- Deliver mail, messages, and agenda on a designated route;**
- Follow oral and written directions;**
- Establish and maintain cooperative relationships with those contacted during the course of work.**

**and**

**Experience: Two years of experience in the operation of offset and related duplicating equipment.**

DEFINITION

Under direction, to be responsible for the painting and maintenance of traffic control markings; and to do related work as required.

EXAMPLES OF DUTIES

Supervises, assigns, inspects, and assists with the painting and maintenance of traffic control markings; supervises and assists crew assigned for center line striping; patrols and inspects City streets to determine needs for new signs and pavement markings; maintains accurate records of City street signs and markings installed and maintained; determines equipment and material needs; maintains inventory of signs, materials, paints, and reflector beads; prepares and submits time, equipment, and progress reports operates and maintains equipment assigned; trains subordinate employees.

SPECIAL REQUIREMENTS

Possession of an appropriate California operator's license issued by the State Department of Motor Vehicles.

DESIRABLE QUALIFICATIONS

Knowledge of:

Principles of supervision and training;  
Methods, materials, and equipment used in the painting and maintenance of traffic control markings;  
Laws, ordinances, and codes as they pertain to the painting of traffic control markings.

and

Ability to:

Supervise and assist in center line striping and other pavement marking operations;  
Estimate labor and material costs for traffic control work;  
Keep accurate records and prepare reports;  
Understand and carry out oral and written instructions;  
Establish and maintain cooperative working relationships.

and

Experience: Two years of increasingly responsible traffic control painting work comparable to that of Parking and Traffic Maintenance Worker.

**DEFINITION**

Under supervision, to perform a variety of traffic marking painting, parking lot and meter maintenance, and traffic sign installation and maintenance work; and to do related work as required.

**EXAMPLES OF DUTIES**

Assembles, repairs, and installs street traffic control signs; cleans up tools and equipment; numbers, stamps, and records completed signs; assists in installing or installs signs in proper location; digs holes, mounts signs, and sets at proper height; operates truck with striping machine in center line striping operation; assists in setting up striping equipment and maintaining equipment clean and operational; operates a variety of hand and power equipment such as spray paint guns, electric drills, compressors, paint shakers, stencil cutters and saws; installs, removes, and replaces parking meters and meter posts; keeps inventory of traffic signs, parking meters, and related materials and tools; removes trash from parking lots; sweeps parking lots with power sweeper; maintains planters located at parking lots; maintains sprinkler systems; performs a variety of maintenance and repair work on parking meters, parking lot surfaces, marking devices, and related buildings.

**SPECIAL REQUIREMENTS**

Possession of an appropriate California operator's license issued by the State Department of Motor Vehicles.

**DESIRABLE QUALIFICATIONS**

**Knowledge of:**

Basic methods, practices, equipment, and materials used in the assembly, installation and repair of traffic control signs and markings and parking meters;  
Parking lot maintenance and repair;  
Safe work practices.

and

**Ability to:**

Use and operate spray painting equipment, air compressors, and a paint striping machine;  
Perform routine maintenance and repair work on equipment;

**Operate a light truck and small sweepers;  
Install, repair, and maintain traffic signs and parking meters;  
Perform semiskilled maintenance and repair work on parking lot  
surfaces, structures, and sprinkler systems, including  
valves;  
Perform heavy manual labor;  
Understand and follow oral and written directions;  
Establish and maintain cooperative working relationships.**

**and**

**Experience: One year of work experience comparable to that of a  
Public Works Maintenance Worker in the City of Modesto.**

DEFINITION

Under direction, to lead and participate in the work of a small crew engaged in the maintenance and upkeep of City parks and golf courses; and to do related work as required.

EXAMPLES OF DUTIES

Assigns, supervises and participates in the work of small crew engaged in cultivating, watering, and trimming hedges, lawns, trees, and shrubs at an assigned work location; assigns, supervises, and participates in the work of a small crew engaged in the maintenance and upkeep of a nine hole golf course; inspects golf course greens and fairways for proper upkeep; identifies and controls turf diseases and other abnormalities; aerifies, verti-cuts, and top dresses greens and landscaped areas; insures the proper mowing of fairways; supervises and participates in the application of fertilizers, herbicides, and pesticides; keeps records and makes reports.

SPECIAL REQUIREMENTS

Possession of an appropriate California operator's license issued by the State Department of Motor Vehicles.

DESIRABLE QUALIFICATIONS

Knowledge of:

Methods, tools, materials, equipment and supplies used in gardening, park maintenance and golf course upkeep;  
Basic characteristics of plant pests and diseases and techniques for their control;  
Operation of a variety of grounds and park maintenance equipment;  
Safe work practices;  
Principles of supervision and training.

and

Ability to:

Perform a wide variety of gardening, park maintenance, and golf course maintenance work;  
Use hand and power equipment in performing park

maintenance, golf course maintenance, and semiskilled trades work;  
Insure the proper aerification, verti-cutting, and top dressing of golf course greens;  
Perform heavy manual labor;  
Assign and supervise the work of a small crew;  
Maintain records and prepare reports;  
Understand and carry out oral and written directions;  
Establish and maintain cooperative working relationships.

and

Experience: One year of experience performing duties comparable to those of a Parks Maintenance Worker II in the City of Modesto.

## PARKS MAINTENANCE SUPERVISOR I

### DEFINITION

Under direction, to assign, supervise, and participate in the operation, maintenance, and improvement of City parks and golf courses; and to do related work as required.

### DISTINGUISHING CHARACTERISTICS

Incumbents in positions allocated to the class of Park Maintenance Supervisor I are responsible for supervision and coordination of the work of several crews of employees performing park and golf course maintenance work, including maintenance and repair work on park and golf course buildings and equipment.

### EXAMPLES OF DUTIES

Supervises park and golf course personnel in the efficient maintenance of park buildings, grounds, and related equipment; instructs and trains subordinate personnel in the performance of their duties; inspects parks and golf courses to locate and determine the extent of repair or maintenance work required; supervises, instructs and performs needed plumbing and carpentry repair and maintenance work on assigned park and grounds areas and related structures; assists in estimating labor and material costs for work to be performed; assists in preparing and scheduling work assignments; supervises and assists personnel in the mixing and application of fungicides, herbicides, pesticides, and fertilizers; supervises the proper trimming of trees; keeps records and accounts for materials, equipment, and supplies used; answers inquiries from the general public concerning the City's park facilities; performs all phases of park maintenance and equipment operation.

### SPECIAL REQUIREMENTS

Possession of an appropriate operator's license issued by the California Department of Motor Vehicles.

### DESIRABLE QUALIFICATIONS

#### Knowledge of:

- Tools, materials, equipment, and procedures used in park maintenance work;
- Operation and maintenance of parks maintenance equipment;
- Tools, techniques, procedures, and principles of tree trimming work;

**Use and applications of herbicides, fungicides, and pesticides;**  
**Principles of propagating and maintaining trees, shrubs, and turf;**  
**Principles of supervision, training, work coordination, and planning;**  
**Safe work practices.**

**and**

**Ability to:**

**Assign, supervise, and plan the work of personnel assigned to park and golf course maintenance;**  
**Adapt available tools, supplies, and equipment to particular park and golf maintenance problems;**  
**Provide training to park maintenance personnel;**  
**Keep records and prepare reports;**  
**Understand and carry out oral and written instructions;**  
**Establish and maintain cooperative working relationships with those contacted during the course of work.**

**and**

**Experience: Four years of increasingly responsible experience in park and golf course maintenance work or tree trimming work.**

## PARKS MAINTENANCE SUPERVISOR II

### DEFINITION

Under direction, to plan, organize, and direct the work of Parks Maintenance Supervisors I and park crews engaged in the operation, maintenance, and improvement of City parks and golf courses; and to do related work as required.

### DISTINGUISHING CHARACTERISTICS

Incumbents in positions allocated to the class of Parks Maintenance Supervisor II plan, direct, and coordinate the work of several Parks Maintenance Supervisors I and their crews.

### EXAMPLES OF DUTIES

Plans, organizes, and directs the work of subordinate supervisors and crews engaged in trimming, planting, irrigating, cultivating, and maintaining trees, shrubs, flowers, and turfs; supervises the planting, weeding, and maintaining of trees and turfs; plans the layout and installation of sprinkler systems; supervises and instructs personnel in the mixing and application of fungicides, herbicides, pesticides, and fertilizers; supervises the maintenance of equipment; inspects parks, grounds, golf areas, and landscaped areas to determine the extent of maintenance or upkeep required; prepares and submits reports on work projects; estimates labor and material costs for work to be performed; keeps records and accounts for materials, equipment, and supplies used; prepares work schedules; answers inquiries from the general public concerning the City's park facilities; assists in preparing annual budget estimates; may perform all phases of park maintenance and equipment operation.

### SPECIAL REQUIREMENTS

Possession of an appropriate operator's license issued by the California Department of Motor Vehicles.

**DESIRABLE QUALIFICATIONS**

**Knowledge of:**

Tools, materials, equipment, and procedures used in park maintenance work;  
Operation and maintenance of parks maintenance equipment;  
Tools, techniques, procedures, and principles of tree trimming work;  
Use and applications of herbicides, fungicides, and pesticides;  
Principles of propagating and maintaining trees, shrubs, flowers and turf;  
Principles of supervision, training, work coordination, planning, and budgeting;  
Safe work practices.

and

**Ability to:**

Assign, supervise, and plan the work of personnel assigned to park and landscaped maintenance;  
Adapt available tools, supplies, and equipment to particular park and landscape maintenance problems;  
Provide training to park maintenance personnel;  
Estimate time, materials, and equipment needed to perform park and landscape maintenance work;  
Keep records and prepare reports;  
Read and write at the level required for successful job performance;  
Establish and maintain cooperative working relationships with those contacted during the course of work;  
Assist in preparing budget estimates.

and

**Experience:** One year of experience performing supervisory duties comparable to those of a Parks Maintenance Supervisor I in the City of Modesto.

DEFINITION

Under general supervision, to perform unskilled and semi-skilled maintenance and gardening work in the maintenance of parks and landscaped areas; to operate park maintenance equipment; and to do related work as required.

EXAMPLES OF DUTIES

Trims, plants, transplants, irrigates, cultivates, and maintains trees, shrubs, flowers, and turfs; plants, weeds and maintains bedded shrubs and flowers; operates and maintains sprinkler systems; uses hand and power tools, brush chippers, and other equipment; mows, edges, and maintains grass and turf areas, using hand operated and power operated equipment; repairs and maintains park equipment, including benches and playground equipment; rakes, gathers, loads, and hauls leaves and refuse; insures that turf areas have a clean and neat appearance; may apply herbicides, pesticides, and fertilizers as directed; performs a variety of semi-skilled maintenance work and heavy manual labor.

SPECIAL REQUIREMENTS

Possession of an appropriate operator's license issued by the California Department of Motor Vehicles.

DESIRABLE QUALIFICATIONS

Knowledge of:

Tools, materials, equipment, and procedures used in park and golf course maintenance work;  
Operation of a variety of park and golf course maintenance equipment;  
Basic principles of maintaining trees, shrubs, flowers, and turf;  
Safe work practices.

and

Ability to:

Skillfully use tools and operate equipment utilized in park and golf course maintenance work;  
Plant, transplant, and maintain trees, shrubs, flowers, and turf;  
Properly aerify, verti-cut, and top dress golf course greens;  
Perform semi-skilled maintenance work;  
Perform heavy manual labor;  
Read and write at the level required for successful job performance;  
Understand and carry out oral and written directions;

*Establish and maintain cooperative relationships with those contacted during the course of work.*

and

*Experience: One year of training and experience in park maintenance work.*

DEFINITION

Under general supervision, to perform semi-skilled and skilled maintenance work in parks, golf courses, and related equipment and structures; and to do related work as required.

EXAMPLES OF DUTIES

Installs, maintains, and repairs sprinkler systems, repairing pipe, cleaning and repairing sprinkler heads, repairing leaking hand valves and hydraulic valves; repairs and maintains park equipment including benches and playground equipment; repairs screens, doors, sinks and toilets; paints buildings and picnic tables; performs rough and finished carpentry work on park facilities; installs pipes and plumbing fixtures; mixes concrete, prepares forms, and pours foundations; alters, repairs or constructs articles and structures of wood; performs other building and recreation facility maintenance and repair tasks; occasionally supervises and works with a small crew of Parks Maintenance Workers I.

SPECIAL REQUIREMENTS

Possession of an appropriate operator's license issued by the California Department of Motor Vehicles.

DESIRABLE QUALIFICATIONS

## Knowledge of:

- Tools, materials, equipment, and procedures used in park and golf course maintenance work;
- Operation of a variety of park and golf course maintenance equipment;
- Tools, materials, equipment and procedures used in carpentry, painting, plumbing work, and masonry.
- Safe work practices.

and

## Ability to:

- Repair, install, and maintain sprinkler systems;
- Use hand and power equipment in performing carpentry, concrete, painting and plumbing work;
- Perform heavy manual labor;
- Read and write at the level required for successful job performance;
- Understand and carry out oral and written instructions;
- Maintain cooperative working relationships.

and

*Experience: One year of unskilled and semi-skilled park maintenance experience comparable to that of Park Maintenance Worker I in the City of Modesto.*

## PERSONNEL TECHNICIAN

## DEFINITION

Under direction, to perform technical and highly responsible duties to the recruitment and selection of applicants for City employment; to assist in gathering and analyzing employee benefit information; to provide day-to-day supervision of the clerical employees in the Personnel Department; to perform secretarial work for the Assistant to the City Manager/Personnel Officer; to relieve the Assistant to the City Manager/Personnel Officer of a variety of administrative details; and to do related work as required.

## EXAMPLES OF DUTIES

Takes dictation, handles personnel correspondence, and relieves the Assistant to the City Manager/Personnel Officer of a variety of administrative details; supervises, trains, and assigns the work of clerical staff assigned to the Personnel Office; consults with other City personnel regarding the needs for filling new and vacant positions; prepares job announcements, advertisements, and orders examinations for filling new and vacant positions; coordinates recruitment activities; proctors, scores, assists with setting passing marks on written examinations; assists with the establishment of eligible lists; sits on oral board appraisal panels in the evaluation of candidates; assists with the establishment of in-service training programs; coordinates training activities with the Valley Regional Training Center; compiles salary survey information and assists with the analysis of salary and benefit information; advises City employees regarding insurance, retirement, and other City benefits; advises employees on Personnel rules, policies, and regulations; assists with the preparation of the departmental budget; serves as Secretary to variety of committees; keeps the departmental payroll and orders office supplies and equipment; composes and distributes an employee newsletter; assists with the establishment of and maintains departmental forms and filing systems; interviews and assigns students on high school and college work experience programs; provides back-up assistance to the clerical staff; performs special studies for the Assistant to the City Manager/Personnel Officer.

## DESIRABLE QUALIFICATIONS

## Knowledge of:

- Laws, rules, and regulations affecting the City's personnel program;
- Principles of recruitment, selection, compensation, and benefits in a public setting;

*Personnel Technician - 2*

*Functions and clerical operations of the City's personnel office;  
English usage, spelling, grammar, and punctuation;  
Modern office methods and equipment, including the preparation of business correspondence;  
Principles of supervision.*

and

Ability to:

Perform technical personnel work in a variety of areas;  
Interpret rules, laws, and policies and apply them with good judgment;  
Plan and organize work independently;  
Compile and analyze information regarding selection procedures, training sources, and employee compensation;  
Establish and maintain departmental records and files;  
Compose correspondence and prepare reports;  
Supervise the work of a clerical staff;  
Take dictation at a speed of 80 words per minute and transcribe it accurately;  
Type at a speed of 50 words per minute from clear, legible copy;  
Establish and maintain cooperative relationships with those contacted during the course of work.

and

Experience: Three years of responsible secretarial and clerical experience, including one year of experience in a personnel office.

City of Modesto July 1975  
PLAN CHECKER

DEFINITION

Under general supervision to review plans submitted to the Building Inspection Division for compliance to various building codes and ordinances; to suggest necessary corrections to bring plans up to code; and to do related work as required.

EXAMPLES OF DUTIES

Checks plans and specifications of proposed buildings and structures for compliance with uniform building codes and accepted engineering practices; consults with architects and engineers on questions related to interpretation of various codes; makes field inspections where engineering problems are encountered; reviews test reports from laboratories and soil analysis reports from consulting engineers; advises the Chief Building Official concerning codes and other regulations orally and in writing.

DESIRABLE QUALIFICATION

Knowledge of:

Civil and structural engineering;  
Modern construction practices, methods and materials;  
Laboratory test procedures;  
Building, electrical and plumbing codes;  
General and construction safety regulations and practices.

and

Ability to:

Prepare technical reports;  
Read and interpret codes;  
Meet the public tactfully;  
Enforce ordinances with good judgment, firmness and impartiality;  
Apply technical knowledge of building trades work;  
Make mathematical computations rapidly and accurately.

and

Education and experience:

Completion of four years of college with a specialization in civil engineering or architecture and one year of experience in a related field.

or

Completion of sixty college semester units to plan checking such as 20 of which are in areas related to building construction, architecture, engineering, drafting and mathematics and three years of experience equivalent to that of a Civil Engineering Technician III with the City of Modesto.

or

Five years combined experience in a position equivalent to a building inspector, construction inspector and Civil Engineering Technician III in the City of Modesto.

## DEFINITION

This series specification describes two Planning Technician classes which have responsibility for preparing charts, diagrams, and maps for illustration in planning studies. Positions also assist with preparing property descriptions, zoning descriptions, updating data records, and do related work as required.

## DEFINITION OF LEVELS

Planning Technician I is the entry and training class in the series. Incumbents perform a variety of routine tasks in training assignments and learn to perform the more technical drafting, property description, and data gathering work. After a two year training period, incumbents are expected to perform a wide variety of technical planning work, and are eligible to compete for promotion to Planning Technician II.

Planning Technician II is the fully qualified working level class in the series. Incumbents are expected to perform a variety of technical planning duties with a minimum of supervision.

## EXAMPLES OF DUTIES

Makes preliminary and final design sketches of street layouts, new highways, freeways, parking areas, and public works; lays out, draws, finishes, and updates City maps, annexation maps, and subdivision agenda maps; designs, draws, and letters charts, covers, and other graphics for reports, brochures, and special projects; prepares multicolored displays; cuts, masks, and arranges for photo negatives for printing; runs bluelines, sepias, and mylars using a Diazo Printer; searches out property information in files of appropriate government agencies; checks, adjusts, and rewrites descriptions for applicants requesting property zone changes; draws property sketches; updates City zoning maps; updates a variety of planning information files; may be assigned special responsibility for updating and maintaining land use information for data processing; verifies land use input information, makes proper entries on source documents, and checks output results; makes field surveys to update and verify land use data; maintains and updates the house numbering system for the City; provides a variety of technical and other assistance in the planning department; may assist the public in

filling out applications and reports. .

SPECIAL REQUIREMENTS

Possession of an appropriate operator's license issued by the California Department of Motor Vehicles.

DESIRABLE QUALIFICATIONS

Knowledge of:

Planning Technician I

Nomenclature, symbols, methods, practices and techniques used in drafting and mapping;  
Principles of algebra, plane geometry, and trigonometry.

Planning Technician II

In addition to the above knowledges, applications of algebra, geometry, and trigonometry to technical planning work;  
Methods and procedures for describing property and zoning boundaries;  
Procedures for gathering population and land use data;  
Basic practices of City planning.

and

Ability to:

Planning Technician I

Learn to perform technical planning work;  
Skillfully prepare drafting presentations of data, plans, and maps;  
Maintain records;  
Assist with the collection of data;  
Understand and carry out oral and written directions;  
Establish and maintain cooperative relationships with those contacted during the course of work.

Planning Technician II

In addition to the above abilities, prepare accurate property and zoning descriptions; Independently research required background information for planning studies.

and

Experience:

Planning Technician II: At least two years of technical planning experience equivalent to that of a Planning Technician I in the City of Modesto service.

**PLANNING TECHNICIAN III****DEFINITION**

Under general supervision, to perform the most difficult technical planning work; to provide training and guidance to less experienced technical planning personnel; and to do related work as required.

**DISTINGUISHING CHARACTERISTICS**

This is a specialist level class in the technical planning series. Incumbents are assigned to a particular area such as zoning and use permits or annexations and subdivisions, where they provide background research assistance for professional planning personnel. Considerable knowledge of the area of assignment is required. Responsibilities also include providing considerable procedural and factual information to the public and providing training and guidance to other technical personnel.

**EXAMPLES OF DUTIES**

Assists with the processing of annexations, researching background information on tax assessments, registered voters, availability of utilities and public services, property owner sentiment, and logical boundaries; assists with preparation of reports for the Local Agency Formations Commission and other agencies; performs field surveys regarding property owner sentiment and land use; assists with the processing of parcel and subdivision maps, checking for completeness, code violations, environmental assessment requirements, and other pertinent data; aids in interpreting the City Zoning Code for the public; assists in the review of landscape plans for conformity to the Zoning Code; assists in reviewing applications for zoning changes; compiles zoning history, size, and development features for specific parcels of land; performs photographic work in preparing presentations and updating the City zoning map; provides training and guidance to other Planning Technicians in updating and drafting maps, interpreting property descriptions, and preparing planning documents; assists with the preparation of a variety of agenda reports and planning resolutions; oversees the updating and maintenance of files and records.

**SPECIAL REQUIREMENTS**

Possession of an appropriate operator's license issued by the California Department of Motor Vehicles.

**DESIRABLE QUALIFICATIONS**

**Knowledge of:**

Principles, practices, and trends of planning and land use;  
Zoning and planning laws and regulations;  
Principles, practices, and techniques of drafting and design;  
Statistical and engineering practices as applied to planning.

**and**

**Ability to:**

Prepare maps, graphs, charts, site plans, and other descriptive material;  
Do research and gather data pertaining to planning and zoning;  
Assists with the preparation of comprehensive reports and planning resolutions;  
Provide guidance and direction to the work of others;  
Provide information to the public regarding planning and zoning regulations;  
Establish and maintain cooperative relationships with those contacted during the course of work.

**and**

**Experience: At least three years of technical planning experience.**

DEFINITION

Under direction, to program applications for a digital computer; to analyze and develop programming specifications and processing systems; and to do related work as required.

EXAMPLES OF DUTIES

Analyzes existing processing of data to develop alternative methods which utilize an electronic digital computer; develops overall systems and logic diagrams for a variety of applications; completes definitions of problems and prepares them for programming; prepares logic block diagrams; writes programs in symbolic language and/or machine language codes; checks coded programs prior to assembly; prepares test data for use in testing programs on a computer; corrects and revises program after testing, insuring proper form of input and output data; writes operating instructions for programs; advises potential users on the availability and uses of preprogrammed routines; prepares flow charts showing general program steps for complex applications; modifies existing programs; prepares program documentation; coordinates all phases of assigned projects; may operate an electronic digital computer during program test runs and in a back-up capacity for existing applications.

DESIRABLE QUALIFICATIONS

## Knowledge of:

Principles and methods of systems and procedures analysis;  
Principles and techniques of program planning;  
Control requirements for EDP systems;  
Symbolic programming languages;  
Operations and capabilities of electronic data processing equipment.

and

## Ability to:

Design and develop systems for processing data with digital computers;  
Develop, write, and debug computer programs;  
Prepare manuals of data procedures and properly document prepared programs;  
Confer with current and potential users in the development of digital computer applications;  
Work with statistical methods and procedures;  
Establish and maintain cooperative relationships with those contacted during the course of work.

and

Experience: Two years of experience in programming data processing applications for digital computers, which included at least one year of experience in system analysis and design work.

**PUBLIC WORKS LEAD WORKER****DEFINITION**

Under general supervision, to serve as lead worker and participate in the work of a small number of employees maintaining and patching streets, pouring and finishing concrete, or maintaining airport grounds, runways, and facilities; and to do related work as required.

**DISTINGUISHING CHARACTERISTICS**

Incumbents whose positions are allocated to this class are assigned the more difficult and complex tasks in street repair, concrete work, and airport maintenance work. Also, they provide lead supervision to a small number of other employees.

**EXAMPLES OF DUTIES**

Leads and assists a crew in breaking up concrete or asphalt and repairing streets and sidewalks by patching with asphalt or pouring concrete; operates patch trucks, scoop loaders, and other moderately heavy power-driven equipment; builds and places forms, mixes, pours, and finishes concrete to repair or build sidewalks and curbing; supervises and assists in airport building cleaning, maintenance, and repair work; inspects and repairs runway, taxiway, and loading surfaces; supervises and participates in maintenance of airport lighting equipment, drainage systems, landscaping and grounds, and sewage facilities; maintains airport security; may perform heavy semiskilled and skilled construction and maintenance work; insures that safe operating practices are followed; performs minor maintenance and repair to assigned equipment; checks and maintains time sheets and records of materials used; assists in estimating materials and time needed for projects.

**SPECIAL REQUIREMENTS**

Possession of an appropriate operator's license issued by the California Department of Motor Vehicles.

**DESIRABLE QUALIFICATIONS**

**Knowledge of:**

- The operation and maintenance requirements of trucks and other moderately heavy power-driven equipment;
- Tools, materials, procedures, and equipment used in street, sidewalk, and airport maintenance and repair work;
- Principles of supervision and training;
- Safe work practices and procedures.

and

**Ability to:**

- Supervise the work of a crew engaged in equipment operation and street, sidewalk, and airport maintenance and repair work;
- Perform highly skilled maintenance and repair assignments;
- Operate a variety of power-driven equipment;
- Provide training to less experienced employees;
- Read and interpret work plans and blueprints;
- Understand and carry out oral and written directions;
- Keep records and make reports;
- Establish and maintain cooperative working relationships with those contacted in the course of work.

and

**Experience:** Three years of increasingly responsible experience in street or building maintenance and construction work.

## DEFINITION

Under general supervision, to perform a variety of semiskilled and skilled work in the maintenance of streets and other areas; to operate light equipment; and to do related work as required.

## DISTINGUISHING CHARACTERISTICS

This class is distinguished from the class of laborer in that incumbents are regularly assigned tasks requiring some experience in maintenance and construction work. Additionally, incumbents assigned to this class generally are given assignments involving more independent responsibility for the work performed. Trucks and other light equipment may be operated by an incumbent in this class.

## EXAMPLES OF DUTIES

Breaks, cuts, lays, and finishes asphalt and concrete materials in the patching and repair of streets, curbs, and sidewalks; removes damaged sidewalks, curbs, and gutters, using cement saws, jackhammers, and hand tools; builds forms, pours, and finishes concrete; spreads asphalt screenings, oil, gravel, sand and other surfacing materials; loads and unloads street maintenance materials; operates tree chipper, a variety of trucks, and other maintenance equipment; drives a truck to haul materials for a variety of jobs; assists with the trimming of trees; clears debris from culverts and ditches; picks up sweeper dumps, garden refuse, and other materials; cleans and maintains rock wells; operates heavier equipment in a learning capacity; performs a variety of semiskilled and skilled maintenance work and heavy manual labor; keeps tools and equipment in clean and safe working condition; washes, waxes, and vacuums City vehicles; controls traffic in the vicinity of work projects.

## SPECIAL REQUIREMENTS

Possession of an appropriate operator's license issued by the California Department of Motor Vehicles.

*DESIRABLE QUALIFICATIONS*

*Knowledge of:*

Tools, materials, procedures, and techniques used in public works maintenance, repair, and construction work;  
Operation of a variety of light power-driven equipment;  
Safe work practices.

and

*Ability to:*

Perform a wide variety of semiskilled and skilled tasks in the construction, maintenance, and servicing of the City's public works;  
Operate a variety of light maintenance equipment;  
Perform heavy manual labor;  
Understand and carry out oral and written directions;  
Read and write at the level required for successful job performance;  
Maintain cooperative working relationships.

and

*Experience:* One year of experience in maintenance and construction work comparable to that of laborer in the City of Modesto.

DEFINITION

Under general supervision, to skillfully operate and maintain specialized City equipment; to install, maintain and repair a variety of equipment, utilities and facilities; and do related work as required.

DISTINGUISHING CHARACTERISTICS

This class is distinguished from the class of Public Works Maintenance Worker I in that the incumbents are regularly assigned tasks requiring a greater degree of skill and more independent responsibility in a specialized area. Incumbents normally will not perform all of the duties outlined below.

EXAMPLES OF DUTIES

Inspects, maintains and operates a variety of motorized equipment, such as skip loaders, vacuum trucks, backhoes and service vehicles; installs and repairs water service mains, valves, air chambers, traps, and new sewer hookups; repairs valves, breaks, and lays pipe; performs skilled welding; checks and inspects sewer lines; cuts and removes cement and asphalt; builds forms for concrete work; pours and finishes concrete; repairs, maintains and paints city facilities; responds to emergency calls; reads water meters, records readings; checks and resolves service problems; turns water service on and off; assists in training newly assigned personnel.

SPECIAL REQUIREMENTS

Possession of an appropriate operator's license issued by the California Department of Motor Vehicles.

DESIRABLE QUALIFICATIONS

Knowledge of:

Methods, tools, equipment and materials used in the repair and maintenance of City equipment and facilities;

Safe working practices;

Local geography;

The operation of air compressors and electrical motors;

Various motorized equipment.

and

**Ability to:**

**Operate specialized equipment, electrical motors, and  
air compression equipment;**

**Do preventive maintenance on electrical motors, engines,  
pumps, compressors, and other power driven  
equipment;**

**Follow oral and written instructions of a specialized  
nature;**

**Maintain a cooperative working relationship.**

**and**

**Experience:**

**One year of experience in maintenance and construction  
work comparable to that of a Public Works Maintenance  
Worker I in the City of Modesto.**

**PUBLIC WORKS SUPERVISOR I****DEFINITION**

Under direction, to assign and supervise the work of maintenance personnel engaged in a variety of street and other public works maintenance and repair activities; and to do related work as required.

**DISTINGUISHING CHARACTERISTICS**

Positions allocated to this class are responsible for planning and supervising the work of approximately five to fifteen employees, who are normally assigned to several crews. Incumbents assign the work of these crews and periodically check on the progress of the work, which may be occurring at several different work locations.

**EXAMPLES OF DUTIES**

Assigns and supervises field crews engaged in repairing and patching City streets, repairing and constructing sidewalks and curbs, sewer system maintenance, installing and maintaining water services, meters, and lines, and sweeping streets; directs the operation of equipment involved in maintenance and repair work; assists in estimating and scheduling work to be done and in estimating the quantities of material needed for such work; reviews work projects in progress and upon completion; inspects various facilities for needed maintenance and repair; assigns and supervises personnel involved in the removal and trimming of trees; answers questions and takes action on complaints and requests pertaining to the work of the department; insures the proper use and care of tools, materials, and equipment; enforces safety regulations; keeps records and makes reports on material, equipment used, and employees' time spent on various projects; consults with supervisor in planning work load and assignments; may respond to emergency calls.

**SPECIAL REQUIREMENTS**

Possession of an appropriate operator's license issued by the California Department of Motor Vehicles.

**DESIRABLE QUALIFICATIONS**

**Knowledge of:**

- Tools, methods, procedures, and equipment used in public works maintenance and repair work;
- The operation and maintenance requirements of trucks, power-driven equipment, and heavy equipment;
- Tree trimming techniques and procedures;
- Principles of supervision, training, work coordination and planning;
- Safe work practices and procedures.

and

**Ability to:**

- Assign and supervise the work of crews engaged in equipment operation and public works maintenance and repair work;
- Read and interpret plans and specifications;
- Estimate time, materials, and equipment needed to perform general maintenance and repair work;
- Provide training to subordinate personnel;
- Keep records and prepare reports;
- Establish and maintain cooperative relationships with those contacted in the course of work.

and

- Experience:** Four years of increasingly responsible work experience in public works maintenance and repair work, including experience in a lead or supervisory capacity and equipment operation.

**PUBLIC WORKS SUPERVISOR II****DEFINITION**

Under direction, to plan, coordinate, schedule, and direct the work of a number of crews engaged in public works maintenance and construction work; and to do related work as required.

**DISTINGUISHING CHARACTERISTICS**

Positions allocated to this class are responsible for overall planning and coordination of the work of numerous crews engaged in public works maintenance work under the supervision of employees in the class of Public Works Maintenance Supervisor I. Incumbents in the class of Public Works Maintenance Supervisor II typically spend a considerable amount of time in such administrative tasks as major project scheduling; budgetary and manpower planning and record keeping, and coordination of the work of their crews with that of other public works crews and with employees of other City departments.

**EXAMPLES OF DUTIES**

Discusses new projects with supervisor; plans and schedules the work of several crews on public works construction; maintenance, and repair projects; receives and follows up on comments and complaints from the public regarding the work of subordinate crews; interviews and recommends hiring of new employees; checks work and does oral and written evaluations of subordinate employees; receives, passes on, and initiates a variety of memoranda, administrative orders, personnel orders, and service requests; receives, reviews, and submits time sheets; assists in estimation of equipment, material, and manpower needs and in preparation of Department budget; estimates material and manpower requirements of public works projects; may personally supervise and assist in the work of subordinate employees; responds to emergency calls for public works maintenance or repair work; reassigns and transfers personnel as necessary; keeps records and writes reports.

**SPECIAL REQUIREMENTS**

Possession of an appropriate operator's license issued by the California Department of Motor Vehicles.

**DESIRABLE QUALIFICATIONS**

**Knowledge of:**

Tools, methods, procedures, and equipment used in public works maintenance and repair work;  
Principles of program planning, budgeting, coordination, and evaluation;  
Federal, State, and local safety rules and regulations.

and

**Ability to:**

Plan, coordinate, schedule, and direct the work of numerous public works employees;  
Assist in Department budget preparation;  
Evaluate the work of subordinate employees and groups of employees;  
Ensure that safe work practices are followed by subordinates.

and

**Experience:** Five years of increasingly responsible work experience in public works maintenance and repair work, including one year of supervisory work comparable to Public Works Maintenance Supervisor I in the City of Modesto.

**PUMP MAINTENANCE WORKER****DEFINITION**

Under general supervision, to operate and perform preventive maintenance and repair work on City pumping equipment and facilities; and to do related work as required.

**EXAMPLES OF DUTIES**

Operates and maintains a variety of water and sewage pumping equipment, including electric motors, gasoline engines, pumps, air compressors, emergency systems, and piping systems; checks pumping operations and, as necessary, makes operating adjustments including opening and closing suction or discharge valves and pumping down and flushing sumps and wet wells; checks and adds oils to pumps and engines, greases bearings, and performs a variety of other preventive maintenance work on pump engines and equipment; tightens and adjusts pump packing glands and mechanical seals; cleans grease accumulations from wet wells, cleans bar screens, and performs a variety of general building cleaning work; checks and records readings from elapsed time meters and other gauges; disassembles pumps, and renews bearings and packings; removes and renews water and oil hoses on gasoline engines, replaces air and oil filters, and replaces or repairs small valves; under emergency conditions, switches pumps from electric to gasoline engine operation and closely monitors the operation of engines, checking oil and water temperatures; performs a variety of painting and light carpentry, plumbing, and electrical repair work on pump buildings and facilities; performs a variety of groundskeeping work including cutting and edging lawns, spraying and cutting weeds, and pruning trees; maintains records and prepares reports on pumping operations

**LICENSE**

Possession of an appropriate operator's license issued by the California Department of Motor Vehicles.

**DESIRABLE QUALIFICATIONS****Knowledge of:**

Procedures, equipment, and materials used in the operation and maintenance of electric motors and gasoline engines, pumps, compressors, and other equipment;  
Safe work practices.

and

**Ability to:**

- Operate and perform preventive maintenance and repair work on electric motors and gasoline engines, pumps, compressors, and related equipment;**
- Perform repair and maintenance work on pumping equipment;**
- Perform a variety of building cleaning, groundskeeping, painting, and semiskilled carpentry, plumbing, and electrical work;**
- Understand and carry out oral and written directions;**
- Keep records and prepare reports;**
- Establish and maintain cooperative working relationships.**

**and**

**Experience: One year of experience in the operation and maintenance of engines, pumps, and related equipment.**

April 1975

**PURCHASING ASSISTANT**

**DEFINITION**

Under direction, to assist in the centralized purchasing of materials, supplies, and equipment; to perform stores inventory control work; to assist in the preparation of bids and specifications; and to do related work as required.

**EXAMPLES OF DUTIES**

Reviews purchase requisitions for accuracy, completeness, accuracy of description, proper extension of taxes and total costs, and conformance to adopted budgets and policies; solicits price quotations by oral and written communication and makes recommendations to the Purchasing Officer regarding the most economical sources; has responsibility for buying and maintaining adequate stock inventory controls on stationary stores including paper, pens, pencils, janitorial supplies, and other miscellaneous office supplies; buys and maintains adequate inventory control on selected Central Stores items; assists the Purchasing Officer in the updating and maintenance of overall stock inventory control programs including the supervision of physical inventories; assists City personnel in the auction and disposing of obsolete and surplus equipment and supplies; develops and disperses purchasing related forms; insures the accuracy of invoices for accounts payable records; assists the Purchasing Officer in establishing the prices and availability of materials and equipment; assists in the preparation of bid packages; issues and receives keys in the establishment of the key control program; follows up on partial and overdue orders; prepares bid summaries; assists with the establishment and maintenance of bidder lists; prepares periodic and special reports including the Bureau of Mines Report, maintenance and rental of office equipment, and yearly usage of specific products.

**DESIRABLE QUALIFICATIONS**

**Knowledge of:**

- Principles, procedures, and practices relating to the purchasing of materials and equipment;
- Laws and regulations applicable to bidding procedures and purchasing operations;
- Quantity, quality, and types of materials and equipment used by a municipality;
- Methods of stock inventory control;

and

**Ability to:**

- Buy equipment and materials of good quality at the most economic prices;**
- Assist with the preparation of bid packages and purchasing specifications;**
- Accurately review and extend purchase requisitions;**
- Maintain adequate inventory controls and supervise physical inventories of items;**
- Assist with the development of new sources of supply;**
- Maintain accurate records;**
- Prepare reports;**
- Establish and maintain cooperative relationships with those contacted during the course of work.**

and

**Experience:** One year of responsible experience in buying or public purchasing work.

and

**Education:** Equivalent to graduation from an accredited college or university with a major in business administration or merchandising. (Additional qualifying experience may be substituted for the required education on a year-for-year basis.)

## DEFINITION

This series specification describes two Secretary classes which have responsibility for performing a variety of secretarial and clerical work for City administrative personnel. Positions are responsible for relieving administrators of a variety of administrative and clerical details.

## DEFINITION OF LEVELS

Secretary I positions are normally assigned to provide direct secretarial assistance to an administrator below the department head level. The scope of assignments and delegated responsibilities is broad and extensive, but, less than that of positions allocated to the Secretary II class.

Secretary II positions are distinguished by assignment to work for administrators which are at the department head level. They are further distinguished by the scope of assignments, extent of delegated administrative responsibilities, and exercise of supervisory responsibilities over subordinate personnel.

## EXAMPLES OF DUTIES

Takes and transcribes dictation, and types a variety of correspondence, memoranda, reports, and other materials; takes and transcribes minutes from meetings of a variety of commissions, boards, and committees as required; maintains complex filing systems in conformance with central file index systems; approves designations of all filing; prepares or assists in the preparation of legal notices and applications for such items as rezonings, use permits, resolutions, and other documents; reviews and checks documents, records, and forms for accuracy, completeness, and conformance to applicable rules and regulations; reviews reports and maintains records of expenditures; assists in preparing budget estimates; composes correspondence and prepares news releases and other public information documents; gives out information in person or by telephone where judgment, common knowledge and interpretation of departmental and City policies and regulations are necessary; receives complaints and exercises judgment in determining proper course of action; receives, opens and distributes mail; identifies and refers matters to the assigned administrator in order of priority; receives visitors, sets up appointments, screens visitors and telephone calls and refers to appropriate staff members; may supervise, assist, evaluate, and train subordinate clerical personnel; may make recommendations on clerical appointments and improved office procedures; collects and compiles statistical and financial data and other information for inclusion into special and periodic

reports; may have responsibility for preparation of some reports.

## DESIRABLE QUALIFICATIONS

Knowledge of:

### For Secretary I:

Modern office practices and procedures;  
Business letter writing and forms;  
Correct English usage, spelling, grammar,  
and punctuation;  
Modern filing and indexing methods;  
Basic methods used in financial and  
statistical record keeping;  
Organization, functions, and purposes of the  
department or division where assigned.

### For Secretary II:

In addition to the above knowledges, principles of  
supervision and training.

and

Ability to:

### For Secretary I:

Perform responsible typing, secretarial,  
receptionist, and clerical work involving the  
use of independent judgment;  
Interpret and apply policies, laws, rules and  
regulations;  
Compose correspondence on own initiative;  
Carry out assignments with minimal general  
supervision;  
Prepare reports with accuracy and speed;  
Make arithmetical calculations with speed  
and accuracy;  
Meet the public tactfully and courteously and  
answer policy questions in person and over  
the telephone;  
Establish and maintain cooperative relationships  
with those contacted during the course of  
work;

Take dictation at a speed of 90 words per minute and transcribe it accurately;  
Type at a speed of 50 words per minute from clear copy.

For Secretary II:

Type at a speed of 60 words per minute from clear copy.

In addition to the above abilities, ability to supervise subordinate personnel.

and

Experience:

For Secretary I:

Two years of increasingly responsible secretarial and clerical experience involving frequent contact with the public.

For Secretary II:

Three years of increasingly responsible secretarial and clerical experience involving frequent contact with the public.

DEFINITION

Under general supervision, to perform the most difficult mechanical repairs on emergency and heavy equipment; to perform regular mechanical repair work; to provide training and guidance to other repair personnel; and to do related work as required.

DISTINGUISHING CHARACTERISTICS

Positions in this class are distinguished from the class of Equipment Mechanic by the assignment of specialized repair responsibilities on diesel equipment, emergency equipment, and performing hydraulics work. They may also be assigned responsibilities for training other personnel and assisting with the scheduling of work loads.

EXAMPLES OF DUTIES

Inspects, diagnoses, and locates mechanical difficulties on City automobiles, trucks, emergency equipment, and a variety of maintenance and construction equipment; determines extent of necessary repairs; overhauls, repairs, and adjusts engines, transmissions, differentials, and clutches; tunes up engines, replacing ignition parts and cleaning and adjusting carburetors; replaces or repairs faulty parts including wheel bearings, clutches, oil seals, shock absorbers, exhaust systems, steering mechanisms, and related parts and equipment; prepares and replaces such components as generators, distributors, relays, lights, and switches; performs front-end alignments and repairs; repairs and installs hydraulic cylinders and sequence valves on hydraulic operated equipment; repairs and adjusts gasoline generators, water pumps, and diesel and gas compressors; adapts or fabricates mechanical equipment which may include welding; performs special repairs on emergency equipment, rescue tools, and high volume pumps; performs pump tests for volume and pressure performance and makes necessary repairs; performs extensive repair work on diesel powered equipment; trains, assists, and provides guidance to other Equipment Mechanics; assists with the scheduling of repair shop work; maintains a carefully regulated preventive maintenance program; maintains work, time, and material records.

SPECIAL REQUIREMENTS

Possession of an appropriate operator's license issued by the California Department of Motor Vehicles.

**DESIRABLE QUALIFICATIONS**

**Knowledge of:**

Tools, equipment, and procedures used in the overhaul, repair, and adjustment of automotive equipment;  
The operation and care of internal combustion engines, and of parts, and replacements;  
The use of automotive shop tools and equipment;  
Methods used in electric-arc and acetylene welding;  
Special repairs required on hydraulically operated equipment, high volume pumps, and diesel engines.

and

**Ability to:**

Inspect automotive and related power-driven equipment to locate difficulties and estimate the cost and time of repairs;  
Perform minor and major mechanical work on City-owned mechanical equipment;  
Perform specially assigned mechanical repair work on hydraulically operated equipment, high volume pumps, and diesel engines;  
Provide training and guidance to other employees;  
Assist with the scheduling of mechanical repair activities;  
Use a variety of tools and equipment with skill;  
Maintain shop and repair records;  
Understand and carry out oral and written directions;  
Establish and maintain cooperative relationships with those contacted during the course of work.

and

**Experience:** Two years of journeyman-level working experience in the maintenance and repair of automotive and other power-driven equipment.

## DEFINITION

Under supervision, to receive, store, issue, pickup, and deliver varied materials and equipment for the City's warehouse; to perform inventory control work; and to do related work as required.

## EXAMPLES OF DUTIES

Receives, unpacks, counts, and inspects materials to insure accurate quantity and quality; marks material with appropriate stock numbers and issues material and equipment to authorized personnel; makes periodic inventory counts on stores items to insure proper identification and resupply needs; prepares reorder requests; moves and rotates stock to insure usage of old material; computes fuel reports; updates and maintains information cards on equipment and supplies; picks up material and equipment from businesses within the City and adjacent areas; delivers equipment and supplies to appropriate users; dispatches equipment for appropriate users; drives forklifts in the storage and movement of equipment and supplies; sweeps, maintains, cleans, and insures the safety of the warehouse and corporation yard area.

## SPECIAL REQUIREMENTS

Possession of an appropriate operator's license issued by the California Department of Motor Vehicles.

## DESIRABLE QUALIFICATIONS

## Knowledge of:

Warehouse procedures;  
Methods of maintaining and taking inventories;  
Proper storage and issue of equipment and supplies;  
Safe work practices.

and

## Ability to:

Maintain accurate records in receiving, storing, and issuing equipment and supplies;  
Estimate future supply needs and assure adequate stock levels;  
Make accurate arithmetic computations;  
Operate a forklift and related equipment in the proper storage of supplies;  
Understand and carry out written and oral directions;  
Maintain the cleanliness and safety of the corporation yard area and buildings;  
Establish and maintain cooperative working relationships with those contacted during the course of work.

DEFINITION

Under general supervision, to receive, store, and issue varied materials and equipment for the City's warehouse; to perform inventory control work; to keep records; to assist the warehouse supervisor in the administration of the warehouse; and to do related work as required.

EXAMPLES OF DUTIES

Receives, unpacks, counts, and inspects materials to insure accurate quantity and quality; marks material with appropriate stock numbers and places in proper storage area or notifies other personnel of its arrival; issues material and equipment to authorized personnel; makes periodic inventory counts on stored items to insure proper identification and resupply needs; prepares reorder requests; advises appropriate personnel of any obsolete items which should be discontinued; moves and rotates stock to insure usage of old material; computes fuel reports; updates and maintains information cards on equipment and supplies; picks up material and equipment from businesses within the City and adjacent areas; delivers equipment and supplies to appropriate users; dispatches equipment for appropriate users; drives forklifts in the storage and movement of equipment and supplies; sweeps, maintains, cleans, and insures the safety of the warehouse and corporation yard area. Acts in the absence of the warehouse supervisor.

SPECIAL REQUIREMENTS

Possession of an appropriate operator's license issued by the California Department of Motor Vehicles.

DESIRABLE QUALIFICATIONS

Knowledge of:

- Warehouse procedures;
- Methods of maintaining and taking inventories;
- Proper storage and issue of equipment and supplies;
- Safe work practices;
- Supervisory methods and principles.

and

Estimate future supply needs and assure adequate stock levels;  
Make accurate arithmetic computations;  
Operate a fork lift and related equipment in the proper storage of supplies;  
Understand and carry out written and oral directions;  
Maintain the cleanliness and safety of the corporation yard area and buildings;  
Establish and maintain cooperative relationships with those contacted during the course of work.

and

Experience: One year of experience in warehousing, inventory, and stock control work.

## SUPERVISING CLERK I

### DEFINITION

Under direction, to supervise a staff of clerical employees engaged in providing centralized typing and clerical assistance to City departments; to supervise the orderly storage, care, microfilming, and safeguarding of records in the City Records Center; to perform a variety of clerical duties; and to do related work as required.

### EXAMPLES OF DUTIES

Supervises, organizes, and coordinates the work of employees engaged in performing typing and clerical work for City departments; assigns and reviews typing of letters, reports, statements, forms, statistical material, and transcripts of Council hearings regarding Board of Zoning Adjustment appeals and Planning Commission hearings; assigns and reviews transcription typing of Police Reports; personally performs required typing and transcribing work; manages the Records Center for the orderly storage, microfilming, care, and safeguarding of "storage records" for City departments; assigns, reviews, and evaluates the work of a Microfilming and Graphics Technician; assists with cataloging, indexing, and microfilming of records; furnishes records requested by City departments; oversees the operation of the central switchboard; schedules switchboard relief and insures proper switchboard coverage during all business hours; assists in budget preparation and control of expenditures for central typing pool and other operations; prepares reports and performs a wide variety of clerical duties.

### DESIRABLE QUALIFICATIONS

#### Knowledge of:

Operations, purposes, and functions of a central typing pool and record storage facility;  
Microfilming processes and equipment;  
Modern office practices and procedures;  
Correct English usages, spelling, grammar, and punctuation;  
Basic methods used in financial and statistical record keeping;  
Principles of supervision and training.

and

Ability to:

- Plan, organize, supervise and schedule the work of staff assigned to the central typing pool and record storage facility;
- Assure the proper meeting of work deadlines;
- Perform responsible typing and clerical work involving the use of independent judgment;
- Prepare reports;
- Make arithmetical calculations with speed and accuracy;
- Coordinate work of the central typing pool with the needs of many City departments;
- Establish and maintain cooperative relationships with those contacted during the course of work.
- Type at a speed of 45 words per minute from a clear copy.

and

Experience: Three years of increasingly responsible clerical experience.

## SUPERVISING CLERK II

## DEFINITION

Under direction, to supervise a large staff of clerical employees involved in preparing, updating, and maintaining a variety of police records, files, and reports; to perform a variety of clerical duties within the Records Division of the Police Department; and to do related work as required.

## EXAMPLES OF DUTIES

Plans, organizes, supervises, and coordinates the work of a large number of employees involved in preparing, updating, and maintaining a variety of police records, files, and reports; prepares work schedules and directs assignments; completes performance evaluations; trains and instructs personnel on new procedures; reviews statistical reports, daily police reports, computer printouts, teletype reports, and warrants; reviews and routes incoming correspondence; independently composes correspondence and prepares reports; has responsibility for the establishment of data processing methods of processing records; establishes inputs formats; reviews and evaluates outputs; makes recommendations on the improvement of data processing procedures; analyzes present record keeping procedures and makes recommendations for the improvement and increased efficiency of those procedures; revises old forms and establishes new forms for the processing of records; oversees the proper operation and use of the CLETS teletype system; assists with the coordination of record keeping functions with other departmental operations; gathers information for special studies and prepares reports; interviews and evaluates applicants for vacant positions; acts for the Police Records Supervisor in his/her absence.

## DESIRABLE QUALIFICATIONS

## Knowledge of:

Operations and functions of the Police Department;  
Police record keeping operations, functions, methods,  
procedures and purposes;  
Applications of data processing to record keeping  
functions;  
Business letter writing and forms;  
Correct English usage, spelling, grammar, and punctuation;  
Modern filing and indexing methods;  
Basic methods used in financial and statistical record  
keeping;  
Modern office methods and procedures;  
Principles of supervision and training.

**Ability to:**

- Plan, organize, supervise, and coordinate the work of a large staff of employees;
- Assure the accuracy and completeness of police records, files and reports;
- Train and evaluate the work of subordinates;
- Assure the efficient utilization of data processing methods;
- Make recommendations on the improvement of record keeping procedures;
- Interpret and apply policies, laws, rules and regulations;
- Perform a variety of clerical duties;
- Compose correspondence on own initiative;
- Gather information and prepare reports;
- Make arithmetical calculations with speed and accuracy;
- Establish and maintain cooperative relationships with those contacted during the course of work;
- Type at a speed of 45 words per minute from clear copy.

and

**Experience:** Four years of responsible clerical experience, preferably including experience working with police records and reports.

TREE TRIMMER I  
TREE TRIMMER II

DEFINITION

This series specification describes two classes which are responsible to perform a variety of semiskilled and skilled tree trimming work; and other related work as required.

DEFINITION OF LEVELS

Tree Trimmer I is the entry and first working level class for employees with general park maintenance experience but limited experience in tree trimming work. Incumbents in this class perform semiskilled tree maintenance and trimming work, primarily on the ground, under the supervision of an employee in the class of Tree Trimmer II.

Tree Trimmer II is the fully skilled working level class that is also assigned lead supervisory responsibility over employees in the class of Tree Trimmer I. A Tree Trimmer II works under general supervision in performing skilled, above the ground tree trimming duties and in supervising and training other employees in safe and effective tree trimming and removal techniques.

EXAMPLES OF DUTIES

Removes, trims, tops, and cables trees; chips and loads brush; operates and maintains a variety of hand and power equipment, including stump removal machines, chippers, chain saws, hydraulic saws, hand saws, electric drills, hydraulic lift trucks, dump trucks, winch and boom trucks, hedge shears, tree injectors, tree cables and bolts, and root cutters; patches or cauterizes tree wounds; bolts and cables tree limbs; performs tree operations safely and with minimal disruption to homeowners; may keep records.

SPECIAL REQUIREMENTS

Possession of an appropriate operator's license issued by the California Department of Motor Vehicles.

DESIRABLE QUALIFICATIONS

Knowledge of:

For Tree Trimmer I:

Basic methods, tools and materials used in

maintaining and treating trees;  
Safe work practices.

For Tree Trimmer II:

All of the above knowledges, plus:  
Methods, tools, equipment and materials used in  
maintaining, trimming, and removing trees;  
Types, characteristics and typical diseases and  
pests of ornamental and shade trees;  
Principles of supervision and training.

and

Ability to:

For Tree Trimmer I:

Learn to use ropes, spurs and other tree trimming tools  
and equipment;  
Understand and carry out oral and written instructions;  
Read and write at the level required for successful  
job performance;  
Maintain cooperative working relationships.

For Tree Trimmer II:

All of the above knowledges, plus:  
Work safely and efficiently at a considerable height  
above the ground;  
Provide training and lead supervision to other employees.

and

Experience:

For Tree Trimmer I:

One year performing park maintenance work comparable  
to that of Park Maintenance Worker I in the City  
of Modesto.

For Tree Trimmer II:

One year performing semiskilled tree maintenance and  
trimming work comparable to that of Tree Trimmer I  
in the City of Modesto.

**TYPIST CLERK I  
TYPIST CLERK II****DEFINITION**

This series specification describes two Typist Clerk classes which have responsibility for performing a wide variety of typing and general clerical work; and to do related work as required.

**DISTINGUISHING CHARACTERISTICS**

Typist Clerk I is the entrance level for clerical employees required to have typing skill but no previous clerical experience. Employees in this grade normally work under close and continuous supervision performing a group of repetitive or closely related duties according to established procedures. While a variety of tasks may be assigned, each step usually fits a pattern which has been established and explained before work is started. Generally work is observed and reviewed both during its performance and upon completion, and changes in procedure or exceptions to rules are explained in detail as they arise. Typist Clerks I are normally considered to be on a training status, and as assigned responsibilities and breadth of knowledge increase with increased experience, may reasonably expect their positions to be reassigned to the next higher grade of Typist Clerk II. Under this training concept, positions assigned to the level of Typist Clerk II which become vacant may reasonably be filled at the Typist Clerk I level, with the understanding that future reassignment to the Typist Clerk II level is to be expected in most cases.

Typist Clerk II is the class which is normally filled by advancement from the lower class of Typist Clerk I, or, when filled from the outside, requires prior clerical experience. A Typist Clerk II works under general supervision, and, within a framework of established procedures, is expected to perform a wide variety of typing and general clerical duties with only occasional instruction or assistance. Adequate performance at this level requires a knowledge of departmental procedures and precedents, and the ability to choose among alternatives in solving problems. A Typist Clerk II is expected to work productively even in the absence of a supervisor. Employees in this class may often have contact with the public, answering a variety of procedural questions or giving out information from established records. Work is normally reviewed only on completion and for overall results.

**EXAMPLES OF DUTIES**

Does a wide variety of clerical work including typing, proofreading, filing, checking, and recording information on records; prepares and types purchase orders, reports, documents, lists, requisitions, permits, invoices,

correspondence, cost estimates, and certificates; answers the telephone and waits on the general public, giving information as required; types letters, memorandums, or other material, from oral direction, rough draft, copy, notes or transcribing machine recordings; prepares offset and ditto masters and mimeograph stencils; operates adding and duplicating machines; compiles and types statistical information; sorts and files documents, and records according to predetermined classifications, maintaining alphabetical, index, and cross reference files; checks invoices and requisitions, and performs arithmetical calculations; mails out letters, forms and applications; receives, sorts and distributes incoming and outgoing mail; assists in making out forms; prepares simple statistical reports; may collect cash and ring up receipts; issues permits and licenses; may process rap sheets and crime reports; may operate a CLETS teletype system sending and receiving information.

#### DESIRABLE QUALIFICATIONS

Knowledge of:

For Typist Clerk I:

Correct English usage, spelling, grammar, and punctuation;  
Arithmetic;  
Filing procedures;  
Receptionist and telephone techniques;  
Standard office machines.

For Typist Clerk II:

Above, plus a knowledge of the procedures and policies of the office to which assigned.

and

Ability to:

For Typist Clerk I:

Perform routine clerical work;  
Learn to operate office appliances;  
Learn office methods, rules and policies;  
Understand and carry out oral and written directions;  
Type at a speed of not less than 40 words a minute  
from clear copy;  
Work cooperatively with others.

For Typist Clerk II:

Perform clerical work of average difficulty, including  
compiling data for reports;  
Make arithmetical calculations;  
Operate office appliances;

Understand and carry out oral and written directions;  
Type at a speed of not less than 45 words a minute from  
clear copy;  
Work cooperatively with others.

and

Experience:

For Typist Clerk I:  
None required.

For Typist Clerk II:  
One year of experience in typing and general clerical  
work.

**DEFINITION**

Under direction, to supervise and implement the City's Public Works warehousing program; to maintain stock control and inventory systems; to insure the proper upkeep of the corporation yard area; and to do related work as required.

**EXAMPLES OF DUTIES**

Supervises the receiving, storing, marking, and issuing of City equipment and supplies through the Public Works' Service Division warehouse; determines and prepares instructions and forms related to proper storage, inventory, and warehousing procedures; maintains a stock control system; insures the maintenance of fuel supplies, including gas, diesel, oil, and lubricants; makes recommendations on the purchase of new supplies and fuels; maintains records on the purchasing of equipment and supplies regarding dates and requests for the Purchasing Officer; insures the proper maintenance and upkeep of the corporation yard buildings and adjacent areas; corresponds with supply houses and manufacturers regarding new materials and equipment; maintains working budget expenditure records; supervises, trains, and evaluates the work of subordinate personnel; prepares reports such as those on fuel usage and inventory levels.

**SPECIAL REQUIREMENTS**

Possession of an appropriate operator's license issued by the California Department of Motor Vehicles.

**DESIRABLE QUALIFICATIONS**

Knowledge of:

- Warehousing, inventory control, and stores procurement procedures;
- Requisitions, purchase orders, invoices, and delivery reports;
- Equipment, materials, methods, and procedures used in public works maintenance;
- Safe upkeep and repair of a warehouse and corporation yard area;
- Principles of supervision and training.

and

**Ability to:**

- Supervise the operation and upkeep of a central warehousing program;**
- Estimate future supply needs and develop procedures which assure adequate stock levels;**
- Insure the maintenance and safe upkeep of a corporation yard area;**
- Keep a variety of records and prepare clear reports;**
- Supervise, schedule, and evaluate the work of subordinate personnel;**
- Establish and maintain cooperative relationships with those contacted during the course of work.**

**and**

**Experience: Three years of experience in stock control and warehousing work.**

DEFINITION

Under supervision, to learn the operation, maintenance and repair functions of the Water Quality Control Division; to perform a variety of maintenance services on an assigned shift, and to do related work as required.

DISTINGUISHING CHARACTERISTICS

This classification is the entry level for the Wastewater Treatment Plant Operator series. It is a training and maintenance class. Positions which become vacant in the Wastewater Treatment Plant Operator I and the Public Works Maintenance Worker II classes may reasonably be filled by incumbents in this class.

EXAMPLES OF DUTIES

Assists the Wastewater Treatment Plant Mechanic in the maintenance and repair of pumps and other plant equipment; greases, lubricates, packs, and changes belts on engines and pumps; paints plant equipment; checks equipment such as generators, chlorinators, air and gas circulators, screens, and grinders for proper operation; changes chlorine tanks; cleans plugged lines; hoses down and cleans various areas of the plant; maintains plant grounds, mowing and discing grass and weeds; does concrete work; maintains and repairs sprinkler systems; assists in the general operation of a plant's facilities, learning how to make necessary operating changes and adjustments; may take samples from various areas of the plant processes; takes weather station readings and records information; learns all phases of plant operations; may independently operate plant facilities during an assigned time.

SPECIAL REQUIREMENTS

Possession of an appropriate California operator's license issued by the State Department of Motor Vehicles.

DESIRABLE QUALIFICATIONS

## Knowledge of:

Principles, methods, and tools employed in the general operation and maintenance of engines, pumps, and related equipment;

General maintenance work;

Safe work practices.

and

## Ability to:

Learn and gain skills in a variety of equipment maintenance, servicing, and operating tasks;

Perform general maintenance and servicing work in the City's wastewater treatment plant facilities;

Understand and carry out oral and written directions;  
Establish and maintain cooperative relationships with  
those contacted during the course of work.

and

Education: Equivalent to the completion of the twelfth grade.

**DEFINITION**

Under general supervision, to perform major and minor maintenance repair of wastewater treatment plant engines, pumps, and related equipment; to check, maintain, and repair equipment in lift stations; to supervise a work crew engaged in plant repair and maintenance; and to do related work.

**EXAMPLES OF DUTIES**

Performs major and minor repair work and overhauls on wastewater treatment plant and lift station engines; tunes up engines, sets valve clearances, cleans and adjusts regulators, cleans and inspects magnetic points, cleans and adjusts engine timing, and checks gas and other controls and devices; checks pumping stations on a regular basis, performing routine maintenance and other repair work as necessary; maintains and repairs pumps, replaces bearings, valves, seals and sleeves, and repacks pumps; repairs and replaces chains and sprockets; checks and maintains meters and controllers; builds pump mounts, brackets, and does some welding, drilling, milling, and tapping work; replaces electrical motors and lays conduits; performs regularly scheduled preventive maintenance work on plant and pumping station equipment; repairs blowers; maintains comprehensive logs of all maintenance work done on equipment; performs a variety of shop work incidental to assigned maintenance activity; does some painting of equipment; maintains an adequate inventory of supplies necessary for maintenance work with the advice of the Wastewater Treatment Plant Supervisor; keeps work areas in a clean and orderly condition; operates a boom truck for removing pumps, machinery, and equipment for overhaul and repair; helps out when required to do so in all phases of reclamation plant activities and operations; plans, lays out, and oversees the work of personnel assigned to assist in plant maintenance.

**SPECIAL REQUIREMENTS**

Possession of an appropriate operator's license issued by the California Department of Motor Vehicles.

**DESIRABLE QUALIFICATIONS**

**Knowledge of:**

- Principles and techniques of repairing and maintaining wastewater treatment plant engines, pumps, and other equipment;
- Operations of internal combustion engines and electrical pump motors;
- Basic electrical knowledge involved in working on pumps, motors, and other equipment;

Equipment, tools, and materials used in maintaining and repairing wastewater treatment plant and related equipment;  
Principles of supervision and training.

and

Ability to:

Perform skilled mechanical repair work on wastewater treatment plant engines, pumps, and other equipment;  
Diagnose malfunctions and determine effective courses of action for correcting them;  
Perform a variety of semiskilled work in electrical, plumbing, and heating areas;  
Maintain work records and prepare reports;  
Order supplies and materials necessary for repair work;  
Lay out and supervise the work of an assigned repair crew;  
Establish and maintain cooperative relationships with those contacted during the course of work.

and

Experience: One year of journeyman level experience in mechanical repair work.

## DEFINITION

Under general supervision, to assist in the operation and maintenance of the City's wastewater treatment plant on an assigned shift; to perform a variety of maintenance and cleaning tasks; and to do related work as required.

## EXAMPLES OF DUTIES

Assists the Wastewater Treatment Plant Mechanic in the maintenance and repair of pumps and other plant equipment; greases, lubricates, packs, and changes belts on engines and pumps; paints plant equipment; checks equipment such as generators, chlorinators, air and gas circulators, screens, and grinders for proper operation; changes chlorine tanks; cleans plugged lines; hoses down and cleans various areas of the plant; maintains plant grounds, mowing and discing grass and weeds; does concrete work; maintains and repairs sprinkler systems; assists in the general operation of a plant's facilities, learning how to make necessary operating changes and adjustments; may take samples from various areas of the plant processes; takes weather station readings and records information; learns all phases of plant operations; may independently operate plant facilities during an assigned shift.

## SPECIAL REQUIREMENTS

A Grade 1 certification from the California State Water Resources Control Board, as issued through procedures established by the Board, must be obtained no later than one year from the date of appointment.

Possession of an appropriate California operator's license issued by the State Department of Motor Vehicles.

## DESIRABLE QUALIFICATIONS

### Knowledge of:

Principles, methods, and tools employed in the general operation and maintenance of engines, pumps, and related equipment;  
General maintenance work;  
Safe work practices.

and

### Ability to:

Learn and gain skills in a variety of equipment maintenance, servicing, and operating tasks;  
Perform general maintenance and servicing work in the City's wastewater treatment plant facilities;  
Understand and carry out oral and written directions;  
Establish and maintain cooperative relationships with those contacted during the course of work.

and

**Education:** Equivalent to the completion of the twelfth grade.

**and**

**Experience:** One year of experience equivalent to a wastewater treatment plant attendant in the City of Modesto.

DEFINITION

Under general supervision, to operate and otherwise maintain the facilities of a wastewater treatment plant; to perform repair work on wastewater treatment plant facilities; and to do related work as required.

DISTINGUISHING CHARACTERISTICS

This is the journeyman-level plant operator class and may involve some responsibilities for training less experienced personnel. Incumbents in this class are required to have a complete working knowledge of the City's wastewater treatment plant operations.

EXAMPLES OF DUTIES

Monitors the operation of wastewater treatment plant pumps, motors, and other equipment; reads gauges, dials, and other instruments that record data; maintains and updates accurate logs of plant operations; makes required adjustments to maintain chemical balances and flow requirements; oils, greases, and cleans equipment; services and otherwise maintains a variety of plant equipment, including pumps, valves, motors, filters, meters, and related plant equipment; collects various water and sewage samples for laboratory tests; on occasion may perform some of the more routine laboratory analyses; inspects wastewater treatment plant equipment and facilities to locate needed repairs and maintenance and reports all findings to supervisory personnel; makes repairs to various plant equipment; performs general plant maintenance work; inspects and maintains waste water collection facilities; has responsibility for reporting all suspected problems; assists in the training and guidance of other wastewater treatment plant personnel.

SPECIAL REQUIREMENTS

A Grade 2 certification from the California State Water Resources Control Board, as issued through procedures established by the Board, must be obtained no later than one year from the date of appointment.

DESIRABLE QUALIFICATIONS

Knowledge of:

- Principles and practices of wastewater treatment plant operations;
- Operating principles of valves, pumps, and motors;
- Principles and methods of bacteriological and chemical sewage analyses;
- Safe work practices.

and

Ability to:

- Operate, repair, and maintain wastewater treatment plant equipment;
- Read and interpret gauges and other recording devices reflecting wastewater treatment plant operations;

Take wastewater and sludge samples and perform some routine laboratory tests;  
Diagnose operating problems and take effective courses of action;  
Keep records and maintain reports;  
Understand and carry out oral and written instructions;  
Establish and maintain cooperative relationships with those contacted during the course of work.

### MINIMUM QUALIFICATIONS

#### Education and Experience:

High school education or satisfactory equivalent and two years of full-time experience in the operation and maintenance of a wastewater treatment plant and six educational points as established in SECTION 2481 of the California Administrative Code (Chapter 3, Title 23, Subchapter 14, Article 5).

or

One and one-half years of experience with possession of a Grade 1 certification issued by the California State Water Resources Control Board.

**WASTEWATER TREATMENT PLANT SUPERVISOR****DEFINITION**

Under direction, to plan, supervise, and direct wastewater treatment plant facilities maintenance, operations, and chemical analyses; and to do related work as required.

**EXAMPLES OF DUTIES**

Plans, supervises, and directs wastewater treatment plant facilities maintenance, operations, and chemical analyses; establishes shift schedules and assures the proper assignment of personnel; supervises plant operations including the proper adjustment of plant processes; directs sampling operations to assure proper balance of treatment steps and meeting of effluent requirements; insures the proper conduct of laboratory tests; assists with the proper billing of industrial accounts, based on laboratory reports; orders materials and supplies for laboratory operation; prepares monthly activity reports and operational reports required by other government agencies; maintains files and records on plant operations; assists with the establishment of the plants' operating budgets and control of expenditures; directs safety meetings; may act for the Superintendent of Water Quality Control.

**SPECIAL REQUIREMENTS**

A Grade 3 certification from the California State Water Resources Control Board, as issued through procedures established by the Board must be obtained no later than one year from the date of appointment.

**DESIRABLE QUALIFICATIONS****Knowledge of:**

Principles and practices of wastewater treatment plant operations;  
Operating principles of valves, pumps, and motors;  
Principles and methods of bacteriological and chemical sewage analyses;  
Effects and problems of industrial waste in wastewater treatment processes;  
Principles of supervision and training;  
Principles of budget preparation and expenditure control;  
Safe work practices.

and

**Ability to:**

- Supervise the operation, repair, and maintenance of wastewater treatment plant facilities;
- Establish and maintain effective sample procedures of plant operations and effluent;
- Supervise the proper chemical testing procedures of a treatment plant laboratory;
- Diagnose operating problems and direct effective correction procedures;
- Prepare required reports and maintain complete record-keeping procedures;
- Supervise and train employees;
- Establish and maintain cooperative relationships with those contacted during the course of work.

**MINIMUM QUALIFICATIONS**

**Education and Experience:**

1. An AA degree including 15 units of basic science from a community college or two years at a college or university including 15 units of basic science and two years experience in the operation and maintenance of a wastewater treatment plant or a major part thereof.

or

2. High school education or satisfactory equivalent and four years of experience in the operation of a wastewater treatment plant and a minimum of 16 educational points as established in SECTION 2481 of the California Administrative Code (Chapter 3, Title 23, Subchapter 14, Article 5).

or

3. Three years experience while in the possession of Grade 2 certification issued by the California State Water Resources Control Board.

MODESTO CITY COUNCIL  
RESOLUTION NO. 75-887

A RESOLUTION AMENDING EXHIBIT "B" OF RESOLUTION NO. 75-702  
ENTITLED "A RESOLUTION ESTABLISHING SALARY SCHEDULES AND  
FIXING COMPENSATION FOR POSITIONS IN THE CITY SERVICE.

BE IT RESOLVED by the Council of the City of Modesto as follows:

SECTION 1. AMENDMENT TO RESOLUTION NO. 75-702. Exhibit "B" entitled "City of Modesto Alphabetical Listing of Classifications in City Service 1975-76" attached to Resolution No. 75-702, is hereby amended as shown on the amended Exhibit "B" entitled "City of Modesto Alphabetical Listing of Classifications in City Service 1975-76", which is attached hereto and made a part hereof as though set forth in full herein. Said amended Exhibit "B" adds the following positions:

<u>Position</u>	<u>Range No.</u>
Account Clerk I	11.5
Account Clerk II	14.5
Account Clerk III	16.5
Account Clerk IV	19.5
Accounting Administrator	32
Administrative Assistant (Parking and Traffic)	26.5
Assistant Chief of Police	33.7
Assistant Civil Engineer	29
Building Maintenance Supervisor	24.5
Civil Engineering Technician I	17.5
Civil Engineering Technician II	20.5
Civil Engineering Technician III	23.5
Civil Engineering Technician IV	26.5
Computer Operator	19.5
Electrical Technician	19.5
Equipment Operator	20.5
Equipment Repair Shop Supervisor	26
Equipment Service Worker	19
Firefighter	23.4
Junior Accountant	23
Junior Planner	23
Lead Building Inspector	28
Lead Electrician	26
Legal Secretary	18.5
Motor Sweeper Operator	20.5
Nursery Propagator	22.5
Offset Duplicating Equipment Operator	17.5
Parking & Traffic Lead Worker	22.5
Parking & Traffic Maintenance Worker	20.5
Parks Maintenance Lead Worker	22.5
Parks Maintenance Supervisor I	24.5
Parks Maintenance Supervisor II	26.5
Parks Maintenance Worker I	18.5
Parks Maintenance Worker II	20.5
Personnel Technician	20.5
Plan Checker	26
Planning Technician I	17.5

Planning Technician II	20.5
Planning Technician III	23.5
Programmer Analyst	26
Public Works Lead Worker	22.5
Public Works Maintenance Worker I	18.5
Public Works Maintenance Worker II	20.5
Public Works Supervisor I	24.5
Public Works Supervisor II	26.5
Pump Maintenance Worker	20.5
Purchasing Assistant	24
Secretary I	16.5
Secretary II	18.5
Senior Equipment Mechanic	23
Storeskeeper I	18.5
Storeskeeper II	20.5
Supervising Clerk I	16.5
Supervising Clerk II	19.5
Tree Trimmer I	20.5
Tree Trimmer II	22.5
Typist Clerk I	11.5
Typist Clerk II	13.5
Warehouse Supervisor	23.5
Wastewater Treatment Plant Attendant	18.5
Wastewater Treatment Plant Mechanic	22.5
Wastewater Treatment Plant Operator I	19.5
Wastewater Treatment Plant Operator II	21.5
Wastewater Treatment Plant Supervisor	26.5

Said amended Exhibit "B" deletes the following positions:

<u>Position</u>	<u>Range No.</u>
Account Clerk	14.5
Account Clerk, Intermediate	13
Account Clerk, Junior	10
Account Clerk, Senior	18.5
Accountant, Junior	22.5
Accountant, Senior	29
Building Inspector, Senior	27
Building Maintenance Foreman	22
Civil Engineering Assistant	28
Electrician, Senior	24.5
Engineering Aide	20.5
Engineering Aide, Junior	17.5
Engineering Aide, Principal	26
Engineering Aide, Senior	23.5
Equipment Mechanic, Senior	22.5
Equipment Serviceman	18.5
Fireman	23.4
Office Services Clerk	16
Parks & Recreation Foreman	25
Parks & Recreation Leadman	22
Parks Maintenance Man	18.5
Parks Maintenance Mechanic	19.5
Planning Aide	20.5
Planning Aide, Junior	17.5
Planning Aide, Senior	23.5
Public Works Foreman	25
Public Works Leadman	22
Public Works Maintenance Man	18.5
Public Works Maintenance Mechanic	19.5

Secretary	18.5
Shop Foreman	25
Stenographer Clerk, Junior	11
Stores and Equipment Clerk	19.5
Stores Supervisor	22.5
Traffic Painter	20.5
Tree Trimmer	20.5
Tree Trimmer Aide	19.5
Typist Clerk	13
Typist Clerk, Junior	10
Water Quality Control Foreman	25
Water Quality Control Operator I	18.5
Water Quality Control Operator II	21.5

SECTION 2. EFFECTIVE DATE. This resolution shall go into effect and apply retroactively on and after June 24, 1975.

The foregoing resolution was introduced at a regular meeting of the Council of the City of Modesto held on the 2nd day of September, 1975, by Councilmember Elliott, who moved its adoption, which motion being duly seconded by Councilmember Newton, was upon roll call carried and the resolution adopted by the following vote:

AYES: Councilmembers: Elliott, Kullijian, Mensinger, Newton, Siefkin, Mayor Davies

NOES: Councilmembers: None

ABSENT: Councilmembers: Dunlap

ATTEST:

W. T. Chynoweth  
W. T. CHYNOWETH, City Clerk

(SEAL)

APPROVED AS TO FORM:

By Elwyn L. Johnson  
ELWYN L. JOHNSON, City Attorney

CITY OF MODESTO  
ALPHABETICAL LISTING  
OF  
CLASSIFICATIONS IN CITY SERVICE  
1975-76  
(effective 6-24-75)

Classification Title	Range No.	Classification Title
Account Clerk I		
Account Clerk II		
Account Clerk III		
Account Clerk IV		
Accountant	19.5	Communications Dispatcher
Accounting Administrator	20.5	Community Service Officer
Administrative Assistant (Parking and Traffic)	19.5	Computer Operator
Airport Manager	25	Construction Inspector
Animal Control Officer	26.5	Data Processing Supervisor
Assistant Chief of Police	36	Director of Finance
Assistant City Attorney	34	Director of Management Services
Assistant City Clerk	36	Director of Parks and Recreation
Assistant Civil Engineer	36.2	Director of Planning and Community Development
Assistant Director of Public Works	39.6	Director of Public Works and City Engineer
Assistant Fire Chief		
Assistant Planner	19.5	Electrical Technician
Associate Civil Engineer	24.5	Electrician
Associate Planner	22	Equipment Mechanic
	20.5	Equipment Operator
Battalion Chief	26	Equipment Repair Shop Supervisor
Building Inspector	19	Equipment Service Worker
Building Maintenance Supervisor		
	35.9	Fire Chief
Chief Building Official	24.4	Fire Engineer
Chief Electrician	26.4	Fire Lieutenant
Chief of Police	23.4	Firefighter
City Attorney		
City Clerk and Auditor	22.5	Heavy Equipment Operator
City Manager	32	Housing Program Officer
Civil Engineering Technician I		
Civil Engineering Technician II	25	Industrial Waste Inspector
Civil Engineering Technician III		
Civil Engineering Technician IV	16.5	Janitor
	23	Junior Accountant

## ALPHABETICAL LISTING (cont'd.)

Page 2

Classification Title	Range No.	Classification Title
Junior Civil Engineer		
Junior Planner		
Key Punch Operator		
Laboratory Technician		
Laborer		
Lead Building Inspector		
Lead Electrician		
Legal Secretary		
Management Assistant		
Microfilm and Graphics Technician		
Motor Sweeper Operator		
Museum Supervisor		
Nursery Propagator		
Office Services Supervisor		
Offset Duplicating Equipment Operator		
Parking and Traffic Lead Worker		
Parking and Traffic Maintenance Worker		
Parks Maintenance Lead Worker		
Parks Maintenance Supervisor I		
Parks Maintenance Supervisor II		
Parks Maintenance Worker I		
Parks Maintenance Worker II		
Parks and Recreation Superintendent		
Personnel Technician		
Plan Checker		
Planning Technician I		
Planning Technician II		
Planning Technician III		
Police Captain		
Police Lieutenant		
Police Officer		
Police Property Clerk		
	25	Police Records Supervisor
	27.7	Police Sergeant
	26	Programmer Analyst
	28	Property Agent
	25	Public Services Inspector
	22.5	Public Works Lead Worker
	18.5	Public Works Maintenance Worker I
	20.5	Public Works Maintenance Worker II
	24.5	Public Works Supervisor I
	26.5	Public Works Supervisor II
	20.5	Pump Maintenance Worker
	24	Purchasing Assistant
	29	Purchasing Officer
	26	Recreation Supervisor
	16.5	Secretary I
	18.5	Secretary II
	20.5	Secretary to the City Attorney
	21.5	Secretary to the City Manager
	23	Senior Equipment Mechanic
	32	Senior Planner
	29	Service Division Superintendent
	14.5	Stenographer Clerk
	18.5	Storeskeeper I
	20.5	Storeskeeper II
	16.5	Supervising Clerk I
	19.5	Supervising Clerk II
	13.5	Telephone Operator-Receptionist
	20.5	Tree Trimmer I
	22.5	Tree Trimmer II
	11.5	Typist Clerk I
	13.5	Typist Clerk II
	23.5	Warehouse Supervisor
	18.5	Wastewater Treatment Plant Attendant
	22.5	Wastewater Treatment Plant Mechanic

ALPHABETICAL LISTING (cont'd.)

## Classification Title

Wastewater Treatment Plant Operator I  
Wastewater Treatment Plant Operator II  
Wastewater Treatment Plant Supervisor  
Water Quality Control Superintendent  
Zoning Inspector

MODESTO CITY COUNCIL  
RESOLUTION NO. 75-888

A RESOLUTION SETTING THE TIME AND PLACE FOR A PUBLIC HEARING BEFORE THE COUNCIL OF THE CITY OF MODESTO ON A PROPOSED AMENDMENT TO SECTION 15-3-9 OF THE ZONING MAP (U. S. By-Products)

WHEREAS, the Modesto City Planning Commission held a public hearing on August 19, 1975, in the Council Chambers, City Hall, for the purpose of considering an amendment to Section 15-3-9 of the Zoning Map to rezone from low density residential zone, R-1, to Medium Density Residential Zone, R-2, property located on the north side of Floyd Ave. east of Rose Ave. extended the following described property:

SEE EXHIBIT "A" ATTACHED

and

WHEREAS, the said Planning Commission after hearing evidence both oral and documentary on the proposed amendment, adopted Resolution No. 75-127 recommending to the Council that rezoning of the property described above is required by public necessity, convenience and general welfare;

NOW, THEREFORE, BE IT RESOLVED by the Council of the City of Modesto that a public hearing on the proposed amendment to Section 15-3-9 of the Zoning Map be set for October 6, 1975 at 4:05 P.M. in the Council Chambers, City Hall, 801 11th Street, Modesto, California, to consider the proposed rezoning as recommended by the Modesto City Planning Commission.


The foregoing resolution was introduced at a regular meeting of the Council of the City of Modesto held on the 2nd day of September, 1975, by Councilman Elliott, who moved its adoption, which motion being duly seconded by Councilman Newton, was upon roll call carried and the resolution adopted by the following vote:

AYES: Councilmen: Elliott, Kullijian, Mensinger, Newton,  
Siefkin, Mayor Davies

NOES: Councilmen: None

ABSENT: Councilmen: Dunlap

ATTEST:

  
W. T. CHYNOWETH, City Clerk

All that certain real property situate in the Northeast Quarter of Section 15, Township 3 South, Range 9 East, Mount Diablo Base and Meridian, in the City of Modesto, County of Stanislaus, State of California, described as follows:

BEGINNING at the Southwest corner of the North half of said Northeast Quarter of Section 15, said corner being the intersection of the centerlines of Rose Avenue and Floyd Avenue; thence North  $0^{\circ} 57' 25''$  West along the west line of said Northeast Quarter of Section 15 and the centerline of Rose Avenue a distance of 130.01 feet; thence North  $89^{\circ} 38' 35''$  East parallel with and 130.00 feet from said centerline of Floyd Avenue, a distance of 1638.00 feet; thence South  $0^{\circ} 57' 25''$  East 130.01 feet; thence South  $89^{\circ} 38' 35''$  West along the South line of said North half of the Northeast Quarter of Section 15 and said centerline of Floyd Avenue, a distance of 1638.00 feet to the point of beginning.

MODESTO CITY COUNCIL  
RESOLUTION NO. 75-889

A RESOLUTION SETTING THE TIME AND PLACE FOR A PUBLIC HEARING BEFORE THE COUNCIL OF THE CITY OF MODESTO ON A PROPOSED AMENDMENT TO SECTION 8-3-9 OF THE ZONING MAP (Jerold C. Rule)

WHEREAS, the Modesto City Planning Commission held a public hearing on August 19, 1975, in the Council Chambers, City Hall, for the purpose of considering an amendment to Section 8-3-9 of the Zoning Map to rezone from Low Density residential zone, R-1, to Planned Development Zone, P-D, property located at the southwest corner of Union and McHenry Avenues the following described property:

All of Parcel 1 as shown on the map filed October 11, 1974 in Book 20 of Parcel Maps, at Page 9, in the Stanislaus County Records.

Including also, the Westerly 55 feet of McHenry Avenue and the Southerly 30 feet of Union Avenue, all being immediately adjacent to said Parcel 1.

and

WHEREAS, the said Planning Commission after hearing evidence both oral and documentary on the proposed amendment, adopted Resolution No. 75-129 recommending to the Council that rezoning of the property described above is required by public necessity, convenience and general welfare;

NOW, THEREFORE, BE IT RESOLVED by the Council of the City of Modesto that a public hearing on the proposed amendment to Section 8-3-9 of the Zoning Map be set for October 6, 1975 at 4:10 P.M. in the Council Chambers, City Hall, 801 11th Street, Modesto, California, to consider the proposed rezoning as recommended by the Modesto City Planning Commission.

The foregoing resolution was introduced at a regular meeting of the Council of the City of Modesto held on the 2nd day of September, 1975, by Councilman Elliott, who moved its adoption, which motion being duly seconded by Councilman Newton, was upon roll call carried and the resolution adopted by the following vote:

AYES: Councilmen: Elliott, Kullijian, Mensinger, Newton,  
Siefkin, Mayor Davies

NOES: Councilmen: None

ABSENT: Councilmen: Dunlap

ATTEST:

  
W. T. CHYNOWETH, City Clerk

MODESTO CITY COUNCIL  
RESOLUTION NO. 75-890

A RESOLUTION SETTING THE TIME AND PLACE FOR A PUBLIC HEARING BEFORE THE COUNCIL OF THE CITY OF MODESTO ON A PROPOSED AMENDMENT TO SECTION 7-3-9 OF THE ZONING MAP (Lance E. Ellis)

WHEREAS, the Modesto City Planning Commission held a public hearing on August 19, 1975, in the Council Chambers, City Hall, for the purpose of considering an amendment to Section 7-3-9 of the Zoning Map to rezone from Low density Residential Zone, R-1, to medium high density residential zone, R-3, General Commercial Zone, C-2, and Professional office Zone, P-0, property located on the west side of Tully between Standiford and Hetch ~~the following described property~~ Hetchy right-of-way the following described property:

SEE EXHIBIT "A" ATTACHED

and

WHEREAS, the said Planning Commission after hearing evidence both oral and documentary on the proposed amendment, adopted Resolution No. 75-124 recommending to the Council that rezoning of the property described above is required by public necessity, convenience and general welfare;

NOW, THEREFORE, BE IT RESOLVED by the Council of the City of Modesto that a public hearing on the proposed amendment to Section 7-3-9 of the Zoning Map be set for October 6, 1975 at 4:20 P.M. in the Council Chambers, City Hall, 801 11th Street, Modesto, California, to consider the proposed rezoning as recommended by the Modesto City Planning Commission.

The foregoing resolution was introduced at a regular meeting of the Council of the City of Modesto held on the 2nd day of September, 1975, by Councilman Elliott, who moved its adoption, which motion being duly seconded by Councilman Newton, was upon roll call carried and the resolution adopted by the following vote:

AYES: Councilmen: Elliott, Kullijian, Mensinger, Newton,  
Siefkin, Mayor Davies

NOES: Councilmen: None

ABSENT: Councilmen: Dunlap

ATTEST:

  
W. T. CHYNOWETH, City Clerk

R-1 to P-0

All that certain real property situate in a portion of the Northeast quarter of Section 7, Township 3 South, Range 9 East, Mount Diablo Base and Meridian, in the City of Modesto, County of Stanislaus, State of California described as follows:

COMMENCING at the East quarter corner of Section 7, being also the intersection of the center lines of Tully Road and Standiford Avenue; thence North  $1^{\circ} 14' 15''$  West along the east line of said Section 7, and the center line of Tully Road, a distance of 1056.70 feet to the point of beginning of this description; thence South  $88^{\circ} 45' 45''$  West, 293.10 feet; thence North  $0^{\circ} 24' 59''$  West, 269.68 feet to the north line of Parcel "1-A" as shown on the map filed in Volume 15 of Parcel Maps at Page 64, Stanislaus County Records; thence South  $89^{\circ} 24' 23''$  East, along said north line, a distance of 289.38 feet to said center line of Tully Road; thence South  $1^{\circ} 14' 15''$  East along said center line, a distance of 260.40 feet to the point of beginning.

Containing 1.77 acres, gross, as measured to center of roadway.

R-1 to R-3

COMMENCING at the East quarter corner of Section 7, being also the intersection of the center lines of Tully Road and Standiford Avenue; thence North  $1^{\circ} 14' 15''$  West along the East line of said Section 7 and the center line of Tully Road, a distance of 747.74 feet to the easterly prolongation of the of the north line of Parcel "A" as shown on the map filed in Volume 3 of Parcel Maps at Page 64, Stanislaus County Records and the point of beginning of this description; thence South  $88^{\circ} 45' 45''$  West along said prolongation and said north line a distance of 504.92 feet to the northwest corner thereof; thence North  $0^{\circ} 24' 59''$  West along the west line of Parcel "1-A" as shown on the map filed in Volume 15 of Parcel Maps at Page 64, Stanislaus County Records, a distance of 528.32 feet to the northeast corner thereof; thence North  $69^{\circ} 19' 52''$  East along the northwesterly line of said Parcel "1-A", a distance of 157.00 feet; thence South  $89^{\circ} 24' 23''$  East along the North line of said Parcel "1-A", a distance of 60.00 feet; thence South  $0^{\circ} 24' 50''$  East, 269.68 feet; thence North  $88^{\circ} 45' 45''$  East, 293.10 feet to said center line of Tully Road; thence South  $1^{\circ} 14' 15''$  East along said center line, a distance of 308.96 feet to the point of beginning.

Containing 4.74 acres, gross, as measured to center of roadway.

R-1 to C-2

COMMENCING at the East quarter corner of Section 7, being also the intersection of the center lines of Tully Road and Standiford Avenue; thence North  $1^{\circ} 14' 15''$  West along the East line of said Section 7, and the center line of Tully Road, a distance of 567.74 feet to the point of beginning of this description; thence South  $88^{\circ} 45' 45''$  West, 228.80 feet; thence North  $1^{\circ} 14' 15''$  West, 180.00 feet to the north line of Parcel "A" as shown on the map filed in Volume 3 of Parcel Maps at Page 64, Stanislaus County Records; thence North  $88^{\circ} 45' 45''$  East along said north line, a distance of 228.80 feet to said center line of Tully Road; thence South  $1^{\circ} 14' 15''$  East, along said center line a distance of 180.00 feet to the point of beginning.

Containing 0.74 acres, gross, as measured to center of roadway.

R-1 to P-0

COMMENCING at the East quarter corner of Section 7, being also the intersection of the center lines of Tully Road and Standiford Avenue; thence North  $1^{\circ} 14' 15''$  West along the East line of said Section 7, and the center line of Tully Road, a distance of 497.74 feet to the easterly prolongation of the south line of Parcel "A" as shown on the map filed in Volume 3 of Parcel Maps at Page 64, Stanislaus County Records; thence South  $88^{\circ} 45' 45''$  West along said prolongation and said south line of Parcel "A", a distance of 228.80 feet to the point of beginning of this description; thence continuing South  $88^{\circ} 45' 45''$  West along said south line, a distance of 284.70 feet to the southwest corner thereof; thence North  $0^{\circ} 24' 59''$  West along the west line of said Parcel "A" a distance of 250.03 feet to the northeast corner thereof; thence North  $88^{\circ} 45' 45''$  East along the north line of said Parcel "A", a distance of 276.12 feet; thence South  $1^{\circ} 14' 15''$  East, 250.00 feet to the point of beginning.

Containing 1.58 acres, gross, as measured to center of roadway.

MODESTO CITY COUNCIL  
RESOLUTION NO. 75-891

A RESOLUTION SETTING THE TIME AND PLACE FOR A PUBLIC HEARING BEFORE THE COUNCIL OF THE CITY OF MODESTO ON A PROPOSED AMENDMENT TO SECTION 7-3-9 OF THE ZONING MAP TO REZONE FROM R-1 TO P-D TO ALLOW C-1 AND P-O ZONE USES (Lance Ellis)

WHEREAS, the Modesto City Planning Commission held a public hearing on August 19, 1975, in the Council Chambers, City Hall, for the purpose of considering an amendment to Section 7-3-9 of the Zoning Map to rezone from Low density residential zone, R-1, to Planned Development Zone, P-D, to allow C-1 and P-O zone uses, property located at the northwest corner of Standiford and Tully the following described property:

SEE EXHIBIT "A" ATTACHED

and

WHEREAS, the said Planning Commission after hearing evidence both oral and documentary on the proposed amendment, adopted Resolution No. 75-123 recommending to the Council that rezoning of the property described above is required by public necessity, convenience and general welfare;

NOW, THEREFORE, BE IT RESOLVED by the Council of the City of Modesto that a public hearing on the proposed amendment to Section 7-3-9 of the Zoning Map be set for October 6, 1975 at 4:20 P.M. in the Council Chambers, City Hall, 801 11th Street, Modesto, California, to consider the proposed rezoning as recommended by the Modesto City Planning Commission.


The foregoing resolution was introduced at a regular meeting of the Council of the City of Modesto held on the 2nd day of September, 1975, by Councilman Elliott, who moved its adoption, which motion being duly seconded by Councilman Newton, was upon roll call carried and the resolution adopted by the following vote:

AYES: Councilmen: Elliott, Kullijian, Mensinger, Newton, Siefkin, Mayor Davies

NOES: Councilmen: None

ABSENT: Councilmen: Dunlap

ATTEST:

  
W. T. CHYNOWETH, City Clerk

All that certain real property situate in a portion of the Northeast quarter of Section 7, Township 3 South, Range 9 East, Mount Diablo Base and Meridian, in the City of Modesto, County of Stanislaus, State of California described as follows:

R-1 to P-D

COMMENCING at the East quarter corner of Section 7, being also the intersection of the center lines of Tully Road and Standiford Avenue; thence North 89°28' West along the East-West quarter section line of said Section 7, and said center line of Standiford Avenue, a distance of 515.65 feet to the point of beginning of this description; thence continuing North 89°28' West, along said center line, a distance of 590.41 feet to the intersection of said center line with the Southerly prolongation of the Westerly line of Parcel 1-B as shown on Parcel Map recorded in Volume 15 of Parcel Maps, Page 83, Stanislaus County Records; thence North 1°12'20" West along said Southerly prolongation and the Westerly line of said Parcel 1-B, a distance of 463.56 feet; thence the following bearings and distances around said Parcel 1-B: North 88°45'45" East, 596.78 feet; South 0°24'59" East, 481.86 feet to the point of beginning.

Containing 6.44 Acres, gross, as measured to center of roadway.

R-1 to P-D

COMMENCING at the East quarter corner of Section 7, being also the intersection of the center lines of Tully Road and Standiford Avenue; thence North 89°28' West along the East-West quarter section line of said Section 7, and said center line of Standiford Avenue, a distance of 195.00 feet to the point of beginning of this description; thence continuing North 89°28' West along said center line, a distance of 320.65 feet, to the intersection of said center line with the Southerly prolongation of the Westerly line of Parcel 2 as shown on Parcel Map recorded in Volume 1 of Parcel Maps, Page 106, Stanislaus County Records; thence North 0°24'59" West along said Southerly prolongation and the Westerly line of said Parcels 2 and 1, a distance of 481.86 feet to the Northwest corner of said Parcel 1; thence North 88°45'45" East along the North line of said Parcel 1, a distance of 284.70 feet; thence North 1°14'15" East, 70.03 feet; thence North 88°45'45" East, 228.80 feet to the East line of said Section 7, being also the center line of Tully Road; thence South 1°14'15" East along said center line of Tully Road a distance of 347.74 feet to the Easterly prolongation of the north line of Parcel 3 of said Parcel Map; thence North 89°28' West along said prolongation and said north line, a distance of 195.00 feet to the Northwest corner of said Parcel 3; thence South 1°14'15" East, along the West line of said Parcel 3, a distance of 220.00 feet to the point of beginning.

Containing 5.15 Acres, gross, as measured to center of roadway.

MODESTO CITY COUNCIL  
RESOLUTION NO. 75-892

A RESOLUTION SETTING THE TIME AND PLACE FOR A PUBLIC HEARING BEFORE THE COUNCIL OF THE CITY OF MODESTO ON A PROPOSED AMENDMENT TO SECTION 22-3-9 OF THE ZONING MAP (Wolverine Real Estate)

WHEREAS, the Modesto City Planning Commission held a public hearing on August 19, 1975 , in the Council Chambers, City Hall, for the purpose of considering an amendment to Section 22-3-9 of the Zoning Map to rezone from Medium Density Residential Zone, R-2, to Low Density Residential Zone, R-1, property located on the south side of Wylie Drive east of Rose Avenue the following described property:

SEE EXHIBIT "A" ATTACHED

and

WHEREAS, the said Planning Commission after hearing evidence both oral and documentary on the proposed amendment, adopted Resolution No. 75-128 recommending to the Council that rezoning of the property described above is required by public necessity, convenience and general welfare;

NOW, THEREFORE, BE IT RESOLVED by the Council of the City of Modesto that a public hearing on the proposed amendment to Section 22-3-9 of the Zoning Map be set for October 6, 1975 at 4:25 P.M. in the Council Chambers, City Hall, 801 11th Street, Modesto, California, to consider the proposed rezoning as recommended by the Modesto City Planning Commission.

The foregoing resolution was introduced at a regular meeting of the Council of the City of Modesto held on the 2nd day of September , 1975, by Councilman Elliott , who moved its adoption, which motion being duly seconded by Councilman Newton , was upon roll call carried and the resolution adopted by the following vote:

AYES: Councilmen: Elliott, Kullijian, Mensinger, Newton,  
Siefkin, Mayor Davies

NOES: Councilmen: None

ABSENT: Councilmen: Dunlap

ATTEST:

  
W. T. CHYNOWETH, City Clerk

All that portion of Lot 23 of the Broughton Colony Tract, according to the map thereof filed in the office of the County Recorder of Stanislaus County California, on March 17, 1904, in Volume 1 of Maps at Page 78, described as follows:

Commencing at the northwest corner of said Lot 23, said northwest corner being located on the east line of County Road along the north line of said Lot 23; thence East along the said north line of said Lot 23, a distance of 248.00 feet to the true point of beginning of this description; thence continuing East along the north line of said Lot 23 to the northwest corner of Gemini Manor, a subdivision recorded in Volume 21 of Maps at Page 27, Stanislaus County Records; thence South  $0^{\circ} 39' 45''$  East along the west line of Gemini Manor a distance of 125.00 feet; thence at right angles South  $89^{\circ} 20' 15''$  West a distance of 125.00 feet; thence North  $0^{\circ} 39' 45''$  West to a point that is 105.00 feet south of the north line of Lot 23; thence at right angles South  $89^{\circ} 20' 15''$  West a distance of 125.00 feet; thence at right angles South  $0^{\circ} 39' 45''$  East to a point that is 140.00 feet south of the north line of Lot 23; thence in a westerly direction along a line that is parallel to and 140.00 feet south of the north line of Lot 23 to a point that is 125.00 feet East of the east line, as described in deed to Bernice Della Willebrands, recorded in Volume 909 at Page 426, Official Records of Stanislaus County; thence North along a line that is parallel to and 125.00 feet East of the aforementioned line to a point that is 100.00 feet South of the north line of Lot 23; thence in a westerly direction along a line that is parallel to and 100.00 feet south of the north line of Lot 23, a distance of 125.00 feet to a point in the east line, as described in deed to Bernice Della Willebrands, recorded in Volume 909 at Page 426, Official Records of Stanislaus County; thence North along the east line of the deed described above, a distance of 100.00 feet to the point of beginning.

CONTAINING: 2.4 acres net

MODESTO CITY COUNCIL  
RESOLUTION NO. 75-893

A RESOLUTION SETTING THE TIME AND PLACE FOR A PUBLIC HEARING BEFORE THE COUNCIL OF THE CITY OF MODESTO ON A PROPOSED AMENDMENT TO SECTION 13-3-8 OF THE ZONING MAP (Sanders Construction Co.)

WHEREAS, the Modesto City Planning Commission held a public hearing on August 19, 1975, in the Council Chambers, City Hall, for the purpose of considering an amendment to Section 13-3-8 of the Zoning Map to rezone from Low Density Residential Zone, R-1, to Planned Development Zone, P-D, northwest corner of Rumble and Prescott Roads  
the following described property:

SEE EXHIBIT "A" ATTACHED

and

WHEREAS, the said Planning Commission after hearing evidence both oral and documentary on the proposed amendment, adopted Resolution No. 75-126 recommending to the Council that rezoning of the property described above is required by public necessity, convenience and general welfare;

NOW, THEREFORE, BE IT RESOLVED by the Council of the City of Modesto that a public hearing on the proposed amendment to Section 13-3-8 of the Zoning Map be set for October 14, 1975 at 7:30 P.M. in the Council Chambers, City Hall, 801 11th Street, Modesto, California, to consider the proposed rezoning as recommended by the Modesto City Planning Commission.

The foregoing resolution was introduced at a regular meeting of the Council of the City of Modesto held on the 2nd day of September, 1975, by Councilman Mensinger, who moved its adoption, which motion being duly seconded by Councilman Newton, was upon roll call carried and the resolution adopted by the following vote:

AYES: Councilmen: Elliott, Mensinger, Newton, Siefkin,  
Mayor Davies

NOES: Councilmen: None

ABSENT: Councilmen: Dunlap, Kullijian

ATTEST:   
W. T. CHYNOWETH, City Clerk

All that certain real property situate in the Northeast Quarter of Section 13, Township 3 South, Range 8 East, Mount Diablo Base and Meridian, in the City of Modesto, County of Stanislaus, State of California, described as follows:

BEGINNING at the Northeast corner of said Section 13; thence South  $89^{\circ}19'40''$  West along the North line of said Northeast Quarter of Section 13 a distance of 505.45 feet to a point on the Northerly line of 60.00 foot wide Rumble Road; thence South  $19^{\circ}51'19''$  West along a radial line 30.00 feet to the centerline of said Rumble Road; thence Southeasterly 113.82 feet along said centerline, being a normal curve concave to the Southwest, having a radius of 600.00 feet, and a central angle of  $10^{\circ}52'07''$  to a point of reverse curve; thence Southeasterly 328.78 feet along said centerline of Rumble Road and said reverse curve, concave to the Northeast, having a radius of 600.00 feet, and a central angle of  $31^{\circ}23'46''$ ; thence North  $89^{\circ}19'40''$  East along said centerline of Rumble Road, also being a tangent line, 100.00 feet to the East line of said Section 13 and the centerline of Prescott Road; thence North  $0^{\circ}15'$  West along said centerline of Prescott Road 165.70 feet to the point of beginning.

CONTAINING 1.48 ACRES

Section 13-3-8  
Sanders Constrc.

EXHIBIT "A"

MODESTO CITY COUNCIL  
RESOLUTION NO. 75-894

A RESOLUTION APPROVING APPROPRIATION TRANSFER OF \$2,400 TO PROVIDE FUNDS FOR MODIFYING TRAFFIC SIGNALS AT COFFEE AND SCENIC

BE IT RESOLVED by the Council of the City of Modesto that the following appropriation transfer(s) are approved:

SPECIAL FUND FOR CAPITAL OUTLAYS (321)

FROM: General Reserve (60-321)	\$2,400
TO: Traffic Signal Modification at Coffee and Scenic (7001-56-321)	\$2,400

(To provide funds for modifying the signals at the joint City-County intersection of Coffee and Scenic. The City's share is \$800 and the County's share is \$1,600. A bill will be submitted to the County when the modification is completed)

The foregoing resolution was introduced at a regular meeting of the Council of the City of Modesto held on the 2nd day of September, 1975, by Councilman Elliott, who moved its adoption, which motion being duly seconded by Councilman Newton, was upon roll call carried and the resolution adopted by the following vote:

AYES:	Councilmen:	Elliott, Kullijian, Mensinger, Newton, Siefkin, Mayor Davies
NOES:	Councilmen:	None
ABSENT:	Councilmen:	Dunlap

ATTEST:

  
W. T. CHYNOWETH, City Clerk

MODESTO CITY COUNCIL  
RESOLUTION NO. 75-895

A RESOLUTION AMENDING EXHIBIT "B" OF RESOLUTION NO. 75-702 ENTITLED "A RESOLUTION ESTABLISHING SALARY SCHEDULES AND FIXING COMPENSATION FOR POSITIONS IN THE CITY SERVICE, "

BE IT RESOLVED by the Council of the City of Modesto as follows:

SECTION 1. AMENDMENT TO RESOLUTION NO. 75-702. Exhibit "B" entitled "City of Modesto Alphabetical Listing of Classifications in City Service 1975-76" attached to Resolution No. 75-702, is hereby amended as shown on the amended Exhibit "B" entitled "City of Modesto Alphabetical Listing of Classifications in City Service 1975-76", which is attached hereto and made a part hereof as though set forth in full herein.

SECTION 2. EFFECTIVE DATE. This resolution shall go into effect and apply retroactively on and after June 24, 1975.

The foregoing resolution was introduced at a regular meeting of the Council of the City of Modesto held on the 2nd day of September, 1975, by Councilmember Elliott, who moved its adoption, which motion being duly seconded by Councilmember Kullijian, was upon roll call carried and the resolution adopted by the following vote:

AYES: Councilmembers: Elliott, Kullijian, Mensinger, Newton, Siefkin,  
Mayor Davies

NOES: Councilmembers: None

ABSENT: Councilmembers: Dunlap

ATTEST: W. T. Chynoweth  
W. T. CHYNOWETH, City Clerk

(SEAL)

APPROVED AS TO FORM:

By Elwyn L. Johnson  
ELWYN L. JOHNSON, City Attorney

CITY OF MODESTO  
 ALPHABETICAL LISTING OF CLASSIFICATIONS IN CITY SERVICE  
 1975-76  
 (effective 6-24-75)

<u>Range No.</u>	<u>Classification Title</u>	<u>Range No.</u>	<u>Classification Title</u>
11.5	Account Clerk I	19.5	Communications Dispatcher
14.5	Account Clerk II	20.5	Community Service Officer
16.5	Account Clerk III	19.5	Computer Operator
19.5	Account Clerk IV	25	Construction Inspector
26	Accountant		
32	Accounting Administrator	26.5	Data Processing Supervisor
26.5	Administrative Assistant (Parking and Traffic)	36.5	Director of Finance
29	Airport Manager	34	Director of Management Services
18.5	Animal Control Officer	36.5	Director of Parking and Traffic
33.7	Assistant Chief of Police	37	Director of Parks and Recreation
34	Assistant City Attorney	36.5	Director of Planning and Community Development
20.5	Assistant City Clerk	39.9	Director of Public Works and City Engineer
29	Assistant Civil Engineer		
35	Assistant Director of Public Works	19.5	Electrical Technician
32	Assistant Fire Chief	24.5	Electrician
26	Assistant Planner	22	Equipment Mechanic
32	Associate Civil Engineer	20.5	Equipment Operator
29	Associate Planner	26	Equipment Repair Shop Supervisor
29.4	Battalion Chief	19	Equipment Service Worker
25	Building Inspector		
24.5	Building Maintenance Supervisor	36.2	Fire Chief
33	Chief Building Official	24.4	Fire Engineer
29	Chief Electrician	26.4	Fire Lieutenant
37	Chief of Police	23.4	Firefighter
N/A	City Attorney		
30.7	City Clerk and Auditor	22.5	Heavy Equipment Operator
N/A	City Manager	32	Housing Program Officer
17.5	Civil Engineering Technician I	25	Industrial Waste Inspector
20.5	Civil Engineering Technician II		
23.5	Civil Engineering Technician III	16.5	Janitor
26.5	Civil Engineering Technician IV	23	Junior Accountant
		26	Junior Civil Engineer

ALPHABETICAL LISTING (cont'd.)

<u>Range No.</u>	<u>Classification Title</u>	<u>Range No.</u>	<u>Classification Title</u>
23	Junior Planner	26	Programmer Analyst
13.5	Key Punch Operator	28	Property Agent
22.5	Laboratory Technician	25	Public Services Inspector
16.5	Laborer	22.5	Public Works Lead Worker
28	Lead Building Inspector	18.5	Public Works Maintenance Worker I
26	Lead Electrician	20.5	Public Works Maintenance Worker II
18.5	Legal Secretary	24.5	Public Works Supervisor I
29	Management Assistant	26.5	Public Works Supervisor II
13.5	Microfilm and Graphics Technician	20.5	Pump Maintenance Worker
20.5	Motor Sweeper Operator	24	Purchasing Assistant
23.5	Museum Supervisor	29	Purchasing Officer
22.5	Nursery Propagator	26	Recreation Supervisor
20.5	Office Services Supervisor	16.5	Secretary I
17.5	Offset Duplicating Equipment Operator	18.5	Secretary II
22.5	Parking and Traffic Lead Worker	20.5	Secretary to the City Attorney
20.5	Parking and Traffic Maintenance Worker	21.5	Secretary to the City Manager
22.5	Parks Maintenance Lead Worker	23	Senior Equipment Mechanic
24.5	Parks Maintenance Supervisor I	32	Senior Planner
26.5	Parks Maintenance Supervisor II	29	Service Division Superintendent
18.5	Parks Maintenance Worker I	14.5	Stenographer Clerk
20.5	Parks Maintenance Worker II	18.5	Storeskeeper I
32	Parks and Recreation Superintendent	20.5	Storeskeeper II
20.5	Personnel Technician	16.5	Supervising Clerk I
26	Plan Checker	19.5	Supervising Clerk II
17.5	Planning Technician I	13.5	Telephone Operator-Receptionist
20.5	Planning Technician II	20.5	Tree Trimmer I
23.5	Planning Technician III	22.5	Tree Trimmer II
31.7	Police Captain	11.5	Typist Clerk I
30.7	Police Lieutenant	13.5	Typist Clerk II
24.7	Police Officer	23.5	Warehouse Supervisor
17.5	Police Property Clerk	18.5	Wastewater Treatment Plant Attendant
25	Police Records Supervisor	22.5	Wastewater Treatment Plant Mechanic
27.7	Police Sergeant	19.5	Wastewater Treatment Plant Operator I
		21.5	Wastewater Treatment Plant Operator II
		26.5	Wastewater Treatment Plant Supervisor
		32	Water Quality Control Superintendent
		25	Zoning Inspector

MO

MODESTO CITY COUNCIL  
RESOLUTION NO. 75-896

A RESOLUTION MAKING NO CHANGES IN SALARIES FOR COUNCIL APPOINTEES

BE IT RESOLVED that there will be no changes in the salaries of the Modesto City Council appointees.

The foregoing resolution was introduced at a regular meeting of the Council of the City of Modesto held on the 2nd day of September, 1975, by Councilmember Newton, who moved its adoption, which motion being duly seconded by Councilmember Mensinger, was upon roll call carried and the resolution adopted by the following vote:

AYES: Councilmembers: Elliott, Kullijian, Mensinger, Newton,  
Siefkin, Mayor Davies

NOES: Councilmembers: None

ABSENT: Councilmembers: Dunlap

ATTEST:

  
\_\_\_\_\_  
W. T. CHYNOWETH, City Clerk

MODESTO CITY COUNCIL  
RESOLUTION NO. 75-897

A RESOLUTION ACCEPTING WITH REGRET THE RESIGNATION OF GORDON M. HART AS A MEMBER OF THE BOARD OF APPEALS, DANGEROUS BUILDING CODE AND HOUSING CODE

WHEREAS, Gordon M. Hart was appointed as a member of the Board of Appeals, Dangerous Building Code and Housing Code on January 1, 1974; and

WHEREAS, Gordon M. Hart has tendered his resignation as a member of the Board of Appeals, Dangerous Building Code and Housing Code, effective September 2, 1975; and

WHEREAS, Gordon M. Hart has been a devoted and sincere public servant and has contributed greatly to our civic progress.

NOW, THEREFORE, BE IT RESOLVED by the Council of the City of Modesto that the resignation of Gordon M. Hart as a member of the Board of Appeals, Dangerous Building Code and Housing Code is hereby accepted with regret, and

BE IT FURTHER RESOLVED that the Council, on its own behalf, and on behalf of the Citizens of Modesto, hereby expresses its sincere appreciation to Gordon M. Hart for his outstanding service to the community.


The foregoing resolution was introduced at a regular meeting of the Council of the City of Modesto held on the 8th day of September, 1975, by Councilmember Mensinger , who moved its adoption, which motion being duly seconded by Councilmember Siefkin , was upon roll call carried and the resolution adopted by the following vote:

AYES: Councilmembers: Elliott, Kullijian, Mensinger, Siefkin,  
Vice Mayor Newton

NOES: Councilmembers: None

ABSENT: Councilmembers: Dunlap, Mayor Davies

ATTEST:

  
W. E. CHYNOWETH, City Clerk

MODESTO CITY COUNCIL  
RESOLUTION NO. 75-898

A RESOLUTION APPROVING PLANS AND SPECIFICATIONS AND AUTHORIZING CALL FOR BIDS FOR FURNISHING POLICE AUTOMOTIVE EQUIPMENT, TWENTY-FOUR 4-DOOR SEDANS, TWO 4-DOOR WAGONS

BE IT HEREBY RESOLVED by the Council of the City of Modesto as follows:

SECTION 1. The plans and specifications for furnishing police automotive equipment, twenty-four 4-door sedans, two 4-door wagons copies of which are on file, are hereby accepted and approved.

SECTION 2. The City Clerk is hereby authorized to call for public competitive sealed bids for the above named project, to be opened in the office of the City Clerk, 801 11th Street, in the City of Modesto, on October 28, 1975 at 2:00 P.M. and the City Clerk is hereby directed to give notice inviting such sealed bids in the time, form, and manner provided by law.

SECTION 3. After the bids are opened, they shall be tabulated and analyzed and a report submitted to the Council at its next regular meeting.

The foregoing resolution was introduced at a regular meeting of the Council of the City of Modesto held on the 8th day of September, 1975, by Councilmember Mensinger, who moved its adoption, which motion being duly seconded by Councilmember Siefkin, was upon roll call carried and the resolution adopted by the following vote:

AYES: Councilmembers: Elliott, Kullijian, Mensinger, Siefkin,  
Vice Mayor Newton  
NOES: Councilmembers: None  
ABSENT: Councilmembers: Dunlap, Mayor Davies

ATTEST:

  
W. T. CHYNOWETH, City Clerk

MODESTO CITY COUNCIL  
RESOLUTION NO. 75-899

A RESOLUTION APPROVING PLANS AND SPECIFICATIONS AND AUTHORIZING CALL FOR BIDS FOR CONSTRUCTION OF WATERLINE EXTENSION ON McHENRY AVENUE, NORTH OF W. UNION AVENUE

BE IT HEREBY RESOLVED by the Council of the City of Modesto as follows:

SECTION 1. The plans and specifications for construction of Waterline Extension on McHenry Avenue, north of W. Union Ave. copies of which are on file, are hereby accepted and approved.

SECTION 2. The City Clerk is hereby authorized to call for public competitive sealed bids for the above named project, to be opened in the office of the City Clerk, 801 11th Street, in the City of Modesto, on September 23, 1975 at 11:00 A.M. and the City Clerk is hereby directed to give notice inviting such sealed bids in the time, form, and manner provided by law.

SECTION 3. After the bids are opened, they shall be tabulated and analyzed and a report submitted to the Council at its next regular meeting.

The foregoing resolution was introduced at a regular meeting of the Council of the City of Modesto held on the 8th day of September, 1975, by Councilmember Mensinger, who moved its adoption, which motion being duly seconded by Councilmember Siefkin, was upon roll call carried and the resolution adopted by the following vote:

AYES: Councilmembers: Elliott, Kullijian, Mensinger, Siefkin,  
Vice Mayor Newton

NOES: Councilmembers: None

ABSENT: Councilmembers: Dunlap, Mayor Davies

ATTEST:

  
W. T. CHYNOWETH, City Clerk

MODESTO CITY COUNCIL  
RESOLUTION NO. 75-900

A RESOLUTION ACCEPTING THE BID OF GEORGE REED, INC. FOR THE CONSTRUCTION OF A 34-SPACE VEHICULAR PARKING LOT AT THE SOUTHEAST CORNER OF TUOLUMNE AND NEECE FOR THE MUNICIPAL GOLF COURSE

WHEREAS, Resolution No. 75-797 , adopted by the Council of the City of Modesto on August 4, 1975 , approved the plans and specifications for the construction of a 34-space vehicular parking lot at the southeast corner of Tuolumne and Neece for the Municipal Golf Course and authorized the calling for bids, and

WHEREAS, the bids received for the construction of a 34-space vehicular parking lot at the southeast corner of Tuolumne and Neece for the Municipal Golf Course were opened at 2:10 P.M. on September 2, 1975 and later tabulated by the Director of Parking & Traffic for the consideration of the Council, and

WHEREAS, the Director of Parking & Traffic has recommended that the bid of George Reed, Inc. in the amount of \$22, 398.88

be accepted as the lowest responsible bid.

NOW, THEREFORE, BE IT RESOLVED by the Council of the City of Modesto that the bid of George Reed, Inc. in the amount of \$22,398.88

be accepted and the execution of a contract for the completion of the project by the City's designated officials be authorized.


The foregoing resolution was introduced at a regular meeting of the Council of the City of Modesto held on the 8th day of September, 1975, by Councilmember Mensinger , who moved its adoption, which motion being duly seconded by Councilmember Siefkin , was upon roll call carried and the resolution adopted by the following vote:

AYES: Councilmembers: Elliott, Kullijian, Mensinger, Siefkin,  
Vice Mayor Newton

NOES: Councilmembers: None

ABSENT: Councilmembers: Dunlap, Mayor Davies

ATTEST:

  
W. T. CHYNOWETH, City Clerk

MODESTO CITY COUNCIL  
RESOLUTION NO. 75-901

A RESOLUTION APPROVING APPROPRIATION TRANSFER OF \$2,185 TO PROVIDE ADDITIONAL FUNDS NEEDED FOR CONSTRUCTION OF MUNICIPAL GOLF COURSE PARKING LOT

BE IT RESOLVED by the Council of the City of Modesto that the following appropriation transfer(s) are approved:

SPECIAL FUND FOR CAPITAL OUTLAY (321)

FROM: General Reserve (60-321)	\$2,185
TO: Municipal Parking (6257-31-321)	\$2,185

(The construction cost has increased since the time the project was budgeted)

The foregoing resolution was introduced at a regular meeting of the Council of the City of Modesto held on the 8th day of September , 1975 , by Councilman Mensinger , who moved its adoption, which motion being duly seconded by Councilman Siefkin , was upon roll call carried and the resolution adopted by the following vote:

AYES: Councilmen: Elliott, Kullijian, Mensinger, Siefkin,  
Vice Mayor Newton

NOES: Councilmen: None

ABSENT: Councilmen: Dunlap, Mayor Davies

ATTEST: W. T. Chynoweth  
W. T. CHYNOWETH, City Clerk

MODESTO CITY COUNCIL  
RESOLUTION NO. 75-902

A RESOLUTION ACCEPTING THE BID OF R & R CONSTRUCTION CO. FOR CONSTRUCTION OF WOODGLEN PARK NO. 1 WATERLINES

WHEREAS, Resolution No. 75-840 , adopted by the Council of the City of Modesto on August 18, 1975 , approved the plans and specifications for the construction of Woodglen Park No. 1 Waterlines

and authorized the calling for bids, and

WHEREAS, the bids received for the construction of Woodglen Park No. 1 Waterlines were opened at 11:10 A.M. on Spetember 2, 1975 and later tabulated by the Director of Public Works for the consideration of the Council, and

WHEREAS, the Director of Public Works has recommended that the bid of R & R Construction Co. in the amount of \$32,477.25

be accepted as the lowest responsible bid.

NOW, THEREFORE, BE IT RESOLVED by the Council of the City of Modesto that the bid of R & R Construction Co. in the amount of \$32,477.25

be accepted and the execution of a contract for the completion of the project by the City's designated officials be authorized.

The foregoing resolution was introduced at a regular meeting of the Council of the City of Modesto held on the 8th day of September, 1975 , by Councilmember Mensinger , who moved its adoption, which motion being duly seconded by Councilmember Siefkin , was upon roll call carried and the resolution adopted by the following vote:

AYES: Councilmembers: Elliott, Kullijian, Mensinger, Siefkin,  
Vice Mayor Newton

NOES: Councilmembers: None

ABSENT: Councilmembers: Dunlap, Mayor Davies

ATTEST:

  
W. T. CHYNOWETH, City Clerk

MODESTO CITY COUNCIL  
RESOLUTION NO. 75-903

A RESOLUTION ACCEPTING THE BID OF TRI-COUNTY BUILDERS FOR CONSTRUCTION OF UTILITY BUILDINGS IN ROSE AVENUE PARK, SUTTER PARK, AND WOODROW PARK

WHEREAS, Resolution No. 75-818 , adopted by the Council of the City of Modesto on August 11, 1975 , approved the plans and specifications for the construction of Utility Buildings in Rose Avenue Park, Sutter Park and Woodrow Park and authorized the calling for bids, and

WHEREAS, the bids received for the construction of Utility Buildings in Rose Avenue Park, Sutter Park, and Woodrow Park were opened at 11:00 A.M. on September 2, 1975 and later tabulated by the Director of Public Works for the consideration of the Council, and

WHEREAS, the Director of Public Works has recommended that the bid of Tri-County Builders, Inc. in the amount of \$105,971.00

be accepted as the lowest responsible bid.

NOW, THEREFORE, BE IT RESOLVED by the Council of the City of Modesto that the bid of Tri-County Builders, Inc. in the amount of \$105,971.00

be accepted and the execution of a contract for the completion of the project by the City's designated officials be authorized.

The foregoing resolution was introduced at a regular meeting of the Council of the City of Modesto held on the 8th day of September, 1975, by Councilmember Mensinger , who moved its adoption, which motion being duly seconded by Councilmember Siefkin , was upon roll call carried and the resolution adopted by the following vote:

AYES: Councilmembers: Elliott, Kullijian, Mensinger, Siefkin,  
Vice Mayor Newton

NOES: Councilmembers: None

ABSENT: Councilmembers: Dunlap, Mayor Davies

ATTEST:

  
W. T. CHYNOWETH, City Clerk

MODESTO CITY COUNCIL  
RESOLUTION NO. 75-904

A RESOLUTION APPROVING CLARIFICATIONS AND ADDENDA TO BUS SPECIFICATIONS REQUESTED BY GENERAL MOTORS CORPORATION

WHEREAS, the General Motors Corporation Truck & Coach Division in a letter dated August 29, 1975 has requested the clarification or issuance of addenda on twenty-eight items on the specifications for the three new buses proposed to be purchased by the City of Modesto, the bids for said buses to be opened September 30, 1975; and

WHEREAS, the Director of Parking and Traffic in a memorandum to the City Manager dated September 5, 1975 has recommended that items 1, 2, 3, 4, 6, 7, 8, 9, 10, 11, 12, 13, 15, 17, 18, 20, 21, 22, 24, 25 and 26, which have been numbered for reference in the left margin of the General Motors Corporation letter dated August 29, 1975, a copy of which is on file in the office of the Director of Parking and Traffic and office of the City Clerk, and made a part hereof by reference, be approved as requested; and

WHEREAS, the Director of Parking and Traffic has recommended that items 14 and 27 be approved contingent upon GMC obtaining approval from UMTA; and

WHEREAS, the Director of Parking and Traffic has recommended that addenda to the specifications be issued for items 5, 16, 19, 23, and 28 as outlined in said memorandum from the Director of Parking and Traffic to the City Manager dated September 5, 1975.

NOW, THEREFORE, BE IT RESOLVED by the Council of the City of Modesto as follows:

1. Items 1, 2, 3, 4, 6, 7, 8, 9, 10, 11, 12, 13, 15, 17, 18, 20, 21, 22, 24, 25 and 26, numbered in the left margin of the General Motors Corporation letter dated August 29, 1975 are hereby approved.
2. Items 14 and 27 of said GMC letter are hereby approved subject to General Motors Corporation obtaining approval of the UMTA.
3. Issuance of addenda to the specifications for Items 5, 16, 19, 23 and 28, as recommended by the Director of Parking and Traffic, is hereby approved.


The foregoing resolution was introduced at a regular meeting of the Council of the City of Modesto held on the 8th day of September, 1975, by Councilmember Mensinger, who moved its adoption, which motion being duly seconded by Councilmember Siefkin, was upon roll call carried and the resolution adopted by the following vote:

AYES: Councilmembers: Elliott, Kullijian, Mensinger, Siefkin,  
Vice Mayor Newton

NOES: Councilmembers: None

ABSENT: Councilmembers: Dunlap, Mayor Davies

ATTEST:

  
\_\_\_\_\_  
W. T. CHYNOWETH, City Clerk

MODESTO CITY COUNCIL  
RESOLUTION NO. 75-905

A RESOLUTION ORDERING THAT ALLEY IMPROVEMENT IN BLOCK 2125 NOT BE DONE AT THIS TIME

WHEREAS, a continued hearing was held by the Council of the City of Modesto to consider the resurfacing of alleys in Block 2125 Miller/Yosemite - Rosina/Severin; and

WHEREAS, Mrs. Jean Sedore, 119 Rosina Avenue has asked that her name be withdrawn from the petition requesting the alley improvement in Block 2125; and

WHEREAS, the alley improvement program established by the Council provides that owners of more than 60% of the property frontage on an alley must request improvement before the Council may proceed with the work; and

WHEREAS, less than 60% of the property frontage is represented with the withdrawal of Mrs. Sedore's name from the petition.

NOW, THEREFORE, BE IT RESOLVED by the Council of the City of Modesto as follows:

1. Withdrawal of the name of Mrs. Jean Sedore, 119 Rosina Avenue, from the petition for improvement of alleys in Block 2125 is hereby approved;
2. It is ordered that the alleys in Block 2125 - Miller/Yosemite - Rosina/Severin, not be improved at this time.


The foregoing resolution was introduced at a regular meeting of the Council of the City of Modesto held on the 8th day of September, 1975, by Councilmember Elliott, who moved its adoption, which motion being duly seconded by Councilmember Kullijian, was upon roll call carried and the resolution adopted by the following vote:

AYES: Councilmembers: Elliott, Kullijian, Mensinger, Siefkin,  
Vice Mayor Newton

NOES: Councilmembers: None

ABSENT: Councilmembers: Dunlap, Mayor Davies

ATTEST:

  
W. T. CHYNOWETH, City Clerk

MODESTO CITY COUNCIL  
RESOLUTION NO. 75-906

A RESOLUTION ACCEPTING THE BID OF FLINTKOTE COMPANY FOR ASPHALT CON-  
CRETE SURFACING, VARIOUS RESIDENTIAL ALLEYS, PROJECT NO. 4, OMITTING  
IMPROVEMENTS IN BLOCK 2125

WHEREAS, Resolution No. 75-802, adopted by the Council of the  
City of Modesto on August 4, 1975, approved the plans and specifica-  
tions for the resurfacing of various residential alleys, Project No. 4,  
and authorized the calling for bids; and

WHEREAS, the bids received for the resurfacing of various resi-  
dential alleys were opened at 11:10 A.M., August 19, 1975, and later  
tabulated by the Public Works Department for the consideration of the  
Council, and

WHEREAS, the Director of Public Works has recommended that the  
bid of The Flintkote Company in amount of \$16,865.00 be accepted as  
the lowest responsible bid, less the improvements in Block 2125, which  
were ordered omitted from Project No. 4 by the Council at a continued  
hearing held September 8, 1975, making the total amount of the bid  
awarded to The Flintkote Company \$14,659.00.

NOW, THEREFORE, BE IT RESOLVED by the Council of the City of  
Modesto that the bid of The Flintkote Company in amount of \$16,865,  
less the improvements in Block 2125, be accepted and the execution of  
a contract in amount of \$14,659.00 for the completion of the project  
by the City's designated officials authorized.


The foregoing resolution was introduced at a regular meeting of  
the Council of the City of Modesto held on the 8th day of September,  
1975, by Councilmember Mensinger, who moved its adoption, which  
motion being duly seconded by Councilmember Siefkin, was upon roll  
call carried and the resolution adopted by the following vote:

AYES: Councilmembers: Elliott, Kullijian, Mensinger, Siefkin,  
Vice Mayor Newton

NOES: Councilmembers: None

ABSENT: Councilmembers: Dunlap, Mayor Davies

ATTEST:

  
W. T. CHYNOWETH, City Clerk

MODESTO CITY COUNCIL  
RESOLUTION NO. 75-907  
COOPERATIVE

A RESOLUTION APPROVING/AGREEMENT BETWEEN THE CITY OF MODESTO AND COUNTY OF STANISLAUS PROVIDING FOR CITY TO MAINTAIN ELECTRICAL TRAFFIC CONTROL AND SAFETY DEVICES AT INTERSECTIONS WHICH ARE PARTIALLY WITHIN UNINCORPORATED TERRITORY

BE IT HEREBY RESOLVED by the Council of the City of Modesto cooperative that the/agreement between the City of Modesto and County of Stanislaus

~~for~~ providing for City to maintain electrical traffic control and safety devices at intersections which are partially within unincorporated territory (specifies cost sharing basis) be, and it is hereby approved.

BE IT FURTHER RESOLVED that the execution of said/agreement cooperative by the designated city officials be authorized.

The foregoing resolution was introduced at a regular meeting of the Council of the City of Modesto held on the 8th day of September , 1975 , by Councilmember Mensinger , who moved its adoption, which motion being duly seconded by Councilmember Siefkin , was upon roll call carried and the resolution adopted by the following vote:

AYES: Councilmembers: Elliott, Kullijian, Mensinger, Siefkin, Vice Mayor Newton  
NOES: Councilmembers: None  
ABSENT: Councilmembers: Dunlap, Mayor Davies

ATTEST:

  
W. T. CHYNOWETH, City Clerk

MODESTO CITY COUNCIL  
RESOLUTION NO. 75-908

A RESOLUTION APPROVING AGREEMENT BETWEEN THE CITY OF MODESTO AND GEORGE S. NOLTE AND ASSOCIATES FOR PREPARING A STORM WATER DISPOSAL STUDY FOR AREAS WITHIN THE CITY OF MODESTO

BE IT HEREBY RESOLVED by the Council of the City of Modesto that the agreement between the City of Modesto and George S. Nolte for preparing a storm water disposal study for areas within the City of Modesto be, and it is hereby approved.

BE IT FURTHER RESOLVED that the execution of said agreement by the designated city officials be authorized.

The foregoing resolution was introduced at a regular meeting of the Council of the City of Modesto held on the 8th day of September, 1975, by Councilmember Mensinger, who moved its adoption, which motion being duly seconded by Councilmember Siefkin, was upon roll call carried and the resolution adopted by the following vote:

AYES: Councilmembers: Elliott, Kullijian, Mensinger, Siefkin,  
Vice Mayor Newton  
NOES: Councilmembers: None  
ABSENT: Councilmembers: Dunlap, Mayor Davies

ATTEST:

  
W. T. CHYNOWETH, City Clerk

MODESTO CITY COUNCIL  
RESOLUTION NO. 75-909

A RESOLUTION APPROVING AGREEMENT BETWEEN THE CITY OF MODESTO AND MORGAN AND JACOBSEN AND GORDON M. HART, CONSULTING ENGINEER, FOR STRUCTURAL ANALYSIS OF STRAND THEATER

BE IT HEREBY RESOLVED by the Council of the City of Modesto that the agreement between the City of Modesto and Morgan and Jacobsen and Gordon M. Hart, Consulting Engineer for structural analysis of Strand Theater

be, and it is hereby approved.

BE IT FURTHER RESOLVED that the execution of said agreement by the designated city officials be authorized.

The foregoing resolution was introduced at a regular meeting of the Council of the City of Modesto held on the 8th day of September, 1975, by Councilmember Elliott, who moved its adoption, which motion being duly seconded by Councilmember Siefkin, was upon roll call carried and the resolution adopted by the following vote:

AYES:	Councilmembers:	Elliott, Mensinger, Siefkin, Vice Mayor Newton
NOES:	Councilmembers:	None
ABSENT:	Councilmembers:	Dunlap, Mayor Davies, Kullijian

ATTEST:

  
W. T. CHYNOWETH, City Clerk

MODESTO CITY COUNCIL  
RESOLUTION NO. 75-910

A RESOLUTION APPROVING APPROPRIATION TRANSFER OF \$11,800 TO PROVIDE FUNDS FOR THE STRUCTURAL ANALYSIS OF THE STRAND THEATER

BE IT RESOLVED by the Council of the City of Modesto that the following appropriation transfer(s) are approved:

GENERAL FUND (101)

FROM: General Reserve (60-101)	\$11,800
TO: Services, Prof. & Other (235-41-101)	\$11,800

(See memo dated September 4, 1975 from Director of Public Works to City Manager)

The foregoing resolution was introduced at a regular meeting of the Council of the City of Modesto held on the 8th day of September, 1975, by Councilman Elliott, who moved its adoption, which motion being duly seconded by Councilman Siefkin, was upon roll call carried and the resolution adopted by the following vote:

AYES: Councilmen: Elliott, Mensinger, Siefkin, Vice Mayor Newton

NOES: Councilmen: None

ABSENT: Councilmen: Dunlap, Kullijian, Mayor Davies

ATTEST:

  
W. T. CHYNOWETH, City Clerk

MODESTO CITY COUNCIL  
RESOLUTION NO. 75-911

A RESOLUTION APPROVING AGREEMENT BETWEEN THE CITY OF MODESTO AND RUTH E. WILLIAMS FOR SEWER SERVICE TO PROPERTY OUTSIDE THE CITY AT 2051 LANCE STREET

BE IT HEREBY RESOLVED by the Council of the City of Modesto that the agreement between the City of Modesto and Ruth E. Williams for sewer service to property outside the City at 2051 Lance Street be, and it is hereby approved.

BE IT FURTHER RESOLVED that the execution of said agreement by the designated city officials be authorized.

The foregoing resolution was introduced at a regular meeting of the Council of the City of Modesto held on the 8th day of September, 1975, by Councilmember Mensinger, who moved its adoption, which motion being duly seconded by Councilmember Siefkin, was upon roll call carried and the resolution adopted by the following vote:

AYES: Councilmembers: Elliott, Kullijian, Mensinger, Siefkin,  
Vice Mayor Newton  
NOES: Councilmembers: None  
ABSENT: Councilmembers: Dunlap, Mayor Davies

ATTEST:

  
W. T. CHYNOWETH, City Clerk

MODESTO CITY COUNCIL  
RESOLUTION NO. 75-912

A RESOLUTION ACCEPTING WITH REGRET THE RESIGNATION OF BARBARA DARPINIAN  
AS A MEMBER OF THE HUMAN RIGHTS COMMISSION

WHEREAS, Barbara Darpinian was appointed as a member of the Human Rights Commission on December 16, 1974; and

WHEREAS, Barbara Darpinian has tendered her resignation as a member of the Human Rights Commission; and

WHEREAS, Barbara Darpinian has been a devoted and sincere public servant and has contributed greatly to our civic progress.

NOW, THEREFORE, BE IT RESOLVED by the Council of the City of Modesto that the resignation of Barbara Darpinian as a member of the Human Rights Commission is hereby accepted with regret, and

BE IT FURTHER RESOLVED that the Council, on its own behalf, and on behalf of the Citizens of Modesto, hereby expresses its sincere appreciation to Barbara Darpinian for her outstanding service to the community.

The foregoing resolution was introduced at a regular meeting of the Council of the City of Modesto held on the 15th day of September, 1975, by Councilmember Kullijian , who moved its adoption, which motion being duly seconded by Councilmember Newton , was upon roll call carried and the resolution adopted by the following vote:

AYES: Councilmembers: Dunlap, Elliott, Kullijian, Mensinger,  
Newton, Siefkin, Mayor Davies

NOES: Councilmembers: None

ABSENT: Councilmembers: None

ATTEST:

  
W. T. CHYNOWETH, City Clerk

MODESTO CITY COUNCIL  
RESOLUTION NO. 75-913

A RESOLUTION APPROVING AGREEMENT BETWEEN THE CITY OF MODESTO AND VALLEY INVESTORS FOR SEWER SERVICE OUTSIDE THE CITY AT 511F AND 541 EMERALD AVE.

BE IT HEREBY RESOLVED by the Council of the City of Modesto that the agreement between the City of Modesto and Valley Investors for sewer service outside the City at 511-F and 541 Emerald Ave.


be, and it is hereby approved.

BE IT FURTHER RESOLVED that the execution of said agreement by the designated city officials be authorized.

The foregoing resolution was introduced at a regular meeting of the Council of the City of Modesto held on the 15th day of September, 1975, by Councilmember Kullijian, who moved its adoption, which motion being duly seconded by Councilmember Newton, was upon roll call carried and the resolution adopted by the following vote:

AYES: Councilmembers: Dunlap, Elliott, Kullijian, Mensinger,  
Newton, Siefkin, Mayor Davies  
NOES: Councilmembers: None  
ABSENT: Councilmembers: None

ATTEST:

  
\_\_\_\_\_  
W. T. CHYNOWETH, City Clerk

MODESTO CITY COUNCIL  
RESOLUTION NO. 75-914

A RESOLUTION APPROVING PLANS AND SPECIFICATIONS AND AUTHORIZING CALL  
FOR BIDS FOR CONSTRUCTION OF HAVENBROOK PARK NO. 2 WATERLINES

BE IT HEREBY RESOLVED by the Council of the City of Modesto as follows:

SECTION 1. The plans and specifications for construction of Havenbrook Park No. 2 Waterlines copies of which are on file, are hereby accepted and approved.

SECTION 2. The City Clerk is hereby authorized to call for public competitive sealed bids for the above named project, to be opened in the office of the City Clerk, 801 11th Street, in the City of Modesto, on September 30, 1975 at 11:00 A.M. and the City Clerk is hereby directed to give notice inviting such sealed bids in the time, form, and manner provided by law.

SECTION 3. After the bids are opened, they shall be tabulated and analyzed and a report submitted to the Council at its next regular meeting.

The foregoing resolution was introduced at a regular meeting of the Council of the City of Modesto held on the 15th day of September, 1975, by Councilmember Kullijian, who moved its adoption, which motion being duly seconded by Councilmember Newton, was upon roll call carried and the resolution adopted by the following vote:

AYES: Councilmembers: Dunlap, Elliott, Kullijian, Mensinger,  
Newton, Siefkin, Mayor Davies  
NOES: Councilmembers: None  
ABSENT: Councilmembers: None

ATTEST:

  
\_\_\_\_\_  
W. T. CHYNOWETH, City Clerk

MODESTO CITY COUNCIL  
RESOLUTION NO. 75-915

A RESOLUTION ACCEPTING THE CONSTRUCTION OF WATERLINES IN COFFEE TERRACE  
NO. 4 (Joe Martin)

WHEREAS, a report has been filed by the Director of Public  
Works that the construction of Waterlines in Coffee  
Terrace No. 4  
has been completed by Joe Martin

in accordance with the contract agreement dated June 16, 1975.

NOW, THEREFORE, BE IT RESOLVED that the construction of Water-  
lines in Coffee Terrace No. 4  
be accepted from said contractor, Joe Martin

that notice of completion be filed with the Recorder of Stan-  
islaus County and that payment of amounts due in the amount  
of \$19,648.97 as provided in the contract, be authorized.

The foregoing resolution was introduced at a regular meet-  
ing of the Council of the City of Modesto held on the 15th day  
of September , 1975, by Councilman Kullijian, who moved  
its adoption, which motion being duly seconded by Councilman  
Newton , was upon roll call carried and the resolution  
adopted by the following vote:

AYES: Councilmen: Dunlap, Elliott, Kullijian, Mensinger,  
Newton, Siefkin, Mayor Davies  
NOES: Councilmen: None  
ABSENT: Councilmen: None

ATTEST:

  
W. T. CHYNOWETH, City Clerk

MODESTO CITY COUNCIL  
RESOLUTION NO. 75-916

A RESOLUTION APPROVING PLANS AND SPECIFICATIONS AND AUTHORIZING CALL FOR BIDS FOR CONSTRUCTION OF FIRE STATION NO. 4

BE IT HEREBY RESOLVED by the Council of the City of Modesto as follows:

SECTION 1. The plans and specifications for construction of Fire Station No. 4

copies of which are on file, are hereby accepted and approved.

SECTION 2. The City Clerk is hereby authorized to call for public competitive sealed bids for the above named project, to be opened in the office of the City Clerk, 801 11th Street, in the City of Modesto, on October 21, 1975 at 4:00 P.M. and the City Clerk is hereby directed to give notice inviting such sealed bids in the time, form, and manner provided by law.

SECTION 3. After the bids are opened, they shall be tabulated and analyzed and a report submitted to the Council at its next regular meeting.

The foregoing resolution was introduced at a regular meeting of the Council of the City of Modesto held on the 15th day of September, 1975, by Councilmember Kullijian, who moved its adoption, which motion being duly seconded by Councilmember Dunlap, was upon roll call carried and the resolution adopted by the following vote:

AYES: Councilmembers: Dunlap, Elliott, Kullijian, Mensinger, Newton

NOES: Councilmembers: Siefkin, Mayor Davies

ABSENT: Councilmembers: None

ATTEST:   
W. T. CHYNOWETH, City Clerk

MODESTO CITY COUNCIL  
RESOLUTION NO. 75-917

A RESOLUTION ACCEPTING THE CONSTRUCTION OF IRRIGATION AND PLANTING  
AT ROSE AVENUE PARK (Albert M. Biehl)

WHEREAS, a report has been filed by the Director of Public  
Works that the construction of Irrigation and Planting  
at Rose Avenue Park  
has been completed by Albert M. Biehl

in accordance with the contract agreement dated November 25, 1974.

NOW, THEREFORE, BE IT RESOLVED that the construction of Irri-  
gation and Planting at Rose Avenue Park  
be accepted from said contractor, Albert M. Biehl

that notice of completion be filed with the Recorder of Stan-  
islaus County and that payment of amounts due in the amount  
of \$28,993.20 as provided in the contract, be authorized.

The foregoing resolution was introduced at a regular meet-  
ing of the Council of the City of Modesto held on the 15th day  
of September , 1975, by Councilman Kullijian , who moved  
its adoption, which motion being duly seconded by Councilman  
Newton , was upon roll call carried and the resolution  
adopted by the following vote:

AYES: Councilmen: Dunlap, Elliott, Kullijian, Mensinger,  
Newton, Siefkin, Mayor Davies

NOES: Councilmen: None

ABSENT: Councilmen: None

ATTEST:

  
W. T. CHYNOWETH, City Clerk

MODESTO CITY COUNCIL  
RESOLUTION NO. 75-918

A RESOLUTION ACCEPTING THE BID OF JOE MARTIN FOR CONSTRUCTION OF WATER-  
LINES FOR PARK PLACE NO. 1, SYLVAN SQUARE, AND WYCLIFFE HEIGHTS NO. 1

WHEREAS, Resolution No. 75-853 , adopted by the Council of the  
City of Modesto on August 25, 1975 , approved the plans and speci-  
fications for the construction of waterlines for Park Place No. 1,  
Sylvan Square, and Wycliffe Heights No. 1  
and authorized the calling for bids, and

WHEREAS, the bids received for the construction of waterlines for  
Park Place No. 1, Sylvan Square, and Wycliffe Heights No. 1  
were opened at 11:10 A.M. on September 10, 1975 and later tabulated  
by the Director of Public Works for the consideration of the  
Council, and

WHEREAS, the Director of Public Works has recommended that  
the bid of Joe Martin in the amount of \$26,898.85

be accepted as the lowest responsible bid.

NOW, THEREFORE, BE IT RESOLVED by the Council of the City of Modesto  
that the bid of Joe Martin in the amount of \$26,898.85

be accepted and the execution of a contract for the completion of the  
project by the City's designated officials be authorized.

The foregoing resolution was introduced at a regular meeting of  
the Council of the City of Modesto held on the 15th day of September,  
1975 , by Councilmember Kullijian , who moved its adoption, which  
motion being duly seconded by Councilmember Newton , was upon roll  
call carried and the resolution adopted by the following vote:

AYES: Councilmembers: Dunlap, Elliott, Kullijian, Mensinger,  
Newton, Siefkin, Mayor Davies  
NOES: Councilmembers: None  
ABSENT: Councilmembers: None

ATTEST:

  
W. T. CHYNOWETH, City Clerk

MODESTO CITY COUNCIL  
RESOLUTION NO. 75-919

A RESOLUTION APPROVING THE REQUEST OF RACOR INDUSTRIES, INC. FOR REFUND FOR OVERPAYMENT OF THEIR BUSINESS LICENSE TAX FOR SEPTEMBER, 1974 AND THE DECEMBER QUARTER, 1974

BE IT RESOLVED by the Council of the City of Modesto that the request of Racor Industries, Inc. for refund of \$594.25 for overpayment of their business license tax for September, 1974 and the December quarter, 1974 is hereby approved.

The foregoing resolution was introduced at a regular meeting of the Council of the City of Modesto held on the 15th day of September, 1975, by Councilmember Kullijian , who moved its adoption, which motion being duly seconded by Councilmember Newton , was upon roll call carried and the resolution adopted by the following vote:

AYES: Councilmembers: Dunlap, Elliott, Kullijian, Mensinger,  
Newton, Siefkin, Mayor Davies

NOES: Councilmembers: None

ABSENT: Councilmembers: None

ATTEST:

  
\_\_\_\_\_  
W. T. CHYNOWETH, City Clerk

MODESTO CITY COUNCIL  
RESOLUTION NO. 75-920

A RESOLUTION APPROVING THE FINAL MAP OF THE  
NORTHRIDGE NO. 2  
SUBDIVISION OF THE CITY OF MODESTO.

WHEREAS, Sutco Construction Company, Inc., a corporation

is (~~at~~) possessed of a tract of land situate in the City of Modesto, County of Stanislaus, consisting of 19.049 acres, known as the Northridge No. 2 Subdivision, and

WHEREAS, a tentative map of said tract was approved by the City Planning Commission on the 21st day of March, 1972, and

WHEREAS, the final map of said tract has been approved by the Secretary of the City Planning Commission, and

WHEREAS, the City Engineer of the City of Modesto has certified that the final map of said Northridge No. 2 Subdivision meets all of the provisions of the California Subdivision Map Act and the provisions of the Modesto Municipal Code relating to subdivisions, and that the map is technically correct,

NOW, THEREFORE, BE IT RESOLVED by the Council of the City of Modesto that said final map be approved; that the streets, alleys and easements as shown thereon within the boundaries of said tract be accepted on behalf of the public for public use; and that the City Clerk be authorized to certify the map of said tract on behalf of the City of Modesto after the fees and deposits required by the Modesto Municipal Code in amounts determined by the City Engineer have been paid, and subdividers have furnished securities, as set forth in Section 4-4.605 of the Modesto Municipal Code, which shall secure the obligations set forth in Section 66499.3 of the Government Code of the State of California. Said securities shall be in forms acceptable to the City Attorney and in the amounts required by the Agreement hereinafter referred to.

BE IT FURTHER RESOLVED that the City Manager and the City Clerk be authorized to execute and attest, respectively, an agreement with subdividers as required by Section 4-4.604 (c) of the Modesto Municipal Code.

The foregoing resolution was introduced at a regular meeting of the Council of the City of Modesto held on the 15th day of September, 1975, by Councilmember Kullijian, who moved its adoption, which motion being duly seconded by Councilmember Newton, was upon roll call carried and the resolution adopted by the following vote:

AYES: Councilmembers: Dunlap, Elliott, Kullijian, Mensinger, Newton, Siefkin, Mayor Davies

NOES: Councilmembers: None

ABSENT: Councilmembers: None

ATTEST:

W. T. Chynoweth  
W. T. CHYNOWETH, City Clerk

(SEAL)

APPROVED AS TO FORM:

By Elwyn L. Johnson  
ELWYN L. JOHNSON, City Attorney

MODESTO CITY COUNCIL  
RESOLUTION NO. 75-921

A RESOLUTION DONATING PRESSED PLANT COLLECTION TO GREAT VALLEY MUSEUM

WHEREAS, a pressed plant collection has been donated to the City of Modesto; and

WHEREAS, a suitable area is required to properly display the collection; and

WHEREAS, a list of the plants in the collection is attached hereto, marked Exhibit A, and made a part hereof.

NOW, THEREFORE, BE IT RESOLVED by the Council of the City of Modesto that donation of its collection of pressed plants to the Great Valley Museum is hereby approved.

The foregoing resolution was introduced at a regular meeting of the Council of the City of Modesto held on the 15th day of September, 1975, by Councilmember Kullijian, who moved its adoption, which motion being duly seconded by Councilmember Newton, was upon roll call carried and the resolution adopted by the following vote:

AYES: Councilmembers: Dunlap, Elliott, Kullijian, Mensinger,  
Newton, Siefkin, Mayor Davies

NOES: Councilmembers: None

ABSENT: Councilmembers: None

ATTEST:

  
W. T. CHYNOWETH, City Clerk

Cream Cup	Cliff-Blake Fern
Lady Fern	Hosackia
Columbine	Thimble-berry
Lace Pod	Bleeding Heart
Yarrow	Hound's Tongue
Wild Cherry	Red Currant
Strawberry	Wild Sunflower
Wild Rose	Solomn Seal
Brake	Forget-me-not
Lupine	Blue Gilia
Louse-Wort	Red Larkspur
Shield Fern	Mustard
Blue Larkspur	Painted-cup
Morning Glory 2	Mimulus
Sedge	Gold-back
Elder	Gila
Groundsel	Night-shade
Tree Mallow	Placelia Fanacetifolia
Radish	Amsineka Intermedia
Maiden Hair	Collinsia Bicolor
Sidalcia	Brodiaea Capitata
Shooting Star	Four Unidentified
Yellow Fur Weed	
Trillium	
Deweya	

EXHIBIT "A"

MODESTO CITY COUNCIL  
RESOLUTION NO. 75 - 922

A RESOLUTION OF THE MODESTO CITY COUNCIL, OFFERING  
NO OBJECTION TO PROPOSED OPEN SPACE CONTRACT  
APPLICATION NO. 76-2074 ( TOM AND THERESA PARODI )

WHEREAS, an Open Space Contract Application has been referred to the  
City of Modesto by the County of Stanislaus, and

WHEREAS, the effect of said application on the City of Modesto has been  
fully considered, and

WHEREAS, the City staff has recommended that the Open Space Contract  
Application not be opposed,

NOW, THEREFORE, BE IT RESOLVED by the Council of the City of  
Modesto that it does not oppose Open Space Contract Application No. 76-2074 ,  
( Tom and Theresa Parodi ).

The foregoing resolution was introduced at a regular meeting of the  
Council of the City of Modesto held on the 15th day of September , 1975 ,  
by Councilman Kullijian , who moved its adoption, which motion being  
duly seconded by Councilman Newton , was upon roll call carried  
and the resolution adopted by the following vote:

AYES: Councilmen: Dunlap, Elliott, Kullijian, Mensinger,  
Newton, Siefkin, Mayor Davies

NOES: Councilmen: None

ABSENT: Councilmen: None

ATTEST: W. T. Chynoweth  
W. T. CHYNOWETH, City Clerk

(SEAL)

APPROVED AS TO FORM:

By Elwyn L. Johnson  
ELWYN L. JOHNSON, City Attorney

MODESTO CITY COUNCIL  
RESOLUTION NO. 75 - 923

A RESOLUTION OF THE MODESTO CITY COUNCIL OFFERING  
NO OBJECTION TO PROPOSED OPEN SPACE CONTRACT  
APPLICATION NO. 76-2075 ( LOUISE R. ALBERTI )

WHEREAS, an Open Space Contract Application has been referred to the  
City of Modesto by the County of Stanislaus, and

WHEREAS, the effect of said application on the City of Modesto has been  
fully considered, and

WHEREAS, the City staff has recommended that the Open Space Contract  
Application not be opposed,

NOW, THEREFORE, BE IT RESOLVED by the Council of the City of  
Modesto that it does not oppose Open Space Contract Application No. 76-2075 ,  
( Louise R. Alberti ).

The foregoing resolution was introduced at a regular meeting of the  
Council of the City of Modesto held on the 15th day of September , 19 75 ,  
by Councilman Kullijian , who moved its adoption, which motion being  
duly seconded by Councilman Newton , was upon roll call carried  
and the resolution adopted by the following vote:

AYES: Councilmen: Dunlap, Elliott, Kullijian, Mensinger,  
Newton, Siefkin, Mayor Davies

NOES: Councilmen: None

ABSENT: Councilmen: None

ATTEST: W. T. Chynoweth  
W. T. CHYNOWETH, City Clerk

(SEAL)

APPROVED AS TO FORM:

By Elwyn L. Johnson  
ELWYN L. JOHNSON, City Attorney

MODESTO CITY COUNCIL  
RESOLUTION NO. 75 - 924

A RESOLUTION OF THE MODESTO CITY COUNCIL OFFERING  
NO OBJECTION TO PROPOSED OPEN SPACE CONTRACT  
APPLICATION NO. 76-2054 ( ROBERT AND YVONNE PORCELLA )

WHEREAS, an Open Space Contract Application has been referred to the  
City of Modesto by the County of Stanislaus, and

WHEREAS, the effect of said application on the City of Modesto has been  
fully considered, and

WHEREAS, the City staff has recommended that the Open Space Contract  
Application not be opposed,

NOW, THEREFORE, BE IT RESOLVED by the Council of the City of  
Modesto that it does not oppose Open Space Contract Application No. 76-2054 ,  
( Robert and Yvonne Porcella ).

The foregoing resolution was introduced at a regular meeting of the  
Council of the City of Modesto held on the 15th day of September , 1975 ,  
by Councilman Kullijian , who moved its adoption, which motion being  
duly seconded by Councilman Newton , was upon roll call carried  
and the resolution adopted by the following vote:

AYES: Councilmen: Dunlap, Elliott, Kullijian, Mensinger,  
Newton, Siefkin, Mayor Davies  
NOES: Councilmen: None  
ABSENT: Councilmen: None

ATTEST: W. T. Chynoweth  
W. T. CHYNOWETH, City Clerk

(SEAL)

APPROVED AS TO FORM:

By Elwyn L. Johnson  
ELWYN L. JOHNSON, City Attorney

MODESTO CITY COUNCIL  
RESOLUTION NO. 75-925

A RESOLUTION OF THE MODESTO CITY COUNCIL OFFERING  
NO OBJECTION TO PROPOSED OPEN SPACE CONTRACT  
APPLICATION NO. 76-2059 ( EDWIN AND HELYN ORR )

WHEREAS, an Open Space Contract Application has been referred to the  
City of Modesto by the County of Stanislaus, and

WHEREAS, the effect of said application on the City of Modesto has been  
fully considered, and

WHEREAS, the City staff has recommended that the Open Space Contract  
Application not be opposed,

NOW, THEREFORE, BE IT RESOLVED by the Council of the City of  
Modesto that it does not oppose Open Space Contract Application No. 76-2059 ,  
( Edwin and Helyn Orr ).

The foregoing resolution was introduced at a regular meeting of the  
Council of the City of Modesto held on the 15th day of September , 1975 ,  
by Councilman Kullijian , who moved its adoption, which motion being  
duly seconded by Councilman Newton , was upon roll call carried  
and the resolution adopted by the following vote:

AYES: Councilmen: Dunlap, Elliott, Kullijian, Mensinger,  
Newton, Siefkin, Mayor Davies

NOES: Councilmen: None

ABSENT: Councilmen: None

ATTEST: W. T. Chynoweth  
W. T. CHYNOWETH, City Clerk

(SEAL)

APPROVED AS TO FORM:

By Elwyn L. Johnson  
ELWYN L. JOHNSON, City Attorney

MODESTO CITY COUNCIL  
RESOLUTION NO. 75-926

A RESOLUTION OF THE MODESTO CITY COUNCIL PROTESTING  
THE EXECUTION OF AN OPEN SPACE CONTRACT APPLICATION  
NO. 76-2043 ( GUS AND GEORGIA PAPTONE)

WHEREAS, an Open Space Contract Application has been referred  
to the City of Modesto by the County of Stanislaus, and

WHEREAS, the effect of said application on the City of Modesto has  
been fully considered, and

WHEREAS, the City staff has recommended that the City protest  
the execution of said Open Space Contract,

NOW, THEREFORE, BE IT RESOLVED by the Council of the City  
of Modesto that it does hereby protest the execution of an Open Space Contract  
on Application No 76-2043 ( Gus and Georgia Papatone)

BE IT FURTHER RESOLVED that this protest be filed with the  
Stanislaus County Board of Supervisors and the Stanislaus County Local Agency  
Formation Commission and the Local Agency Formation Commission is hereby  
requested to hold a hearing and consider this protest as provided for in Section  
51243.5 of the Government Code of the State of California.

The foregoing resolution was introduced at a regular meeting of  
the Council of the City of Modesto held on the 15th day of September,  
1975, by Councilman Kullijian, who moved its adoption, which motion  
being duly seconded by Councilman Newton, was upon roll call  
carried and the resolution adopted by the following vote:

AYES: Councilmen: Dunlap, Elliott, Kullijian, Mensinger,  
Newton, Siefkin, Mayor Davies

NOES: Councilmen: None

ABSENT: Councilmen: None

ATTEST:

W. T. Chynoweth  
W. T. CHYNOWETH, City Clerk

(SEAL)

APPROVED AS TO FORM:

By Elwyn E. Johnson  
ELWYN E. JOHNSON, City Attorney

MODESTO CITY COUNCIL  
RESOLUTION NO. 75-927

A RESOLUTION OF THE MODESTO CITY COUNCIL PROTESTING  
THE EXECUTION OF AN OPEN SPACE CONTRACT APPLICATION  
NO. 76-2077 ( MARGARET E. BIBENS)

WHEREAS, an Open Space Contract Application has been referred  
to the City of Modesto by the County of Stanislaus, and

WHEREAS, the effect of said application on the City of Modesto has  
been fully considered, and

WHEREAS, the City staff has recommended that the City protest  
the execution of said Open Space Contract,

NOW, THEREFORE, BE IT RESOLVED by the Council of the City  
of Modesto that it does hereby protest the execution of an Open Space Contract  
on Application No 76-2077 ( Margaret E. Bibens)

BE IT FURTHER RESOLVED that this protest be filed with the  
Stanislaus County Board of Supervisors and the Stanislaus County Local Agency  
Formation Commission and the Local Agency Formation Commission is hereby  
requested to hold a hearing and consider this protest as provided for in Section  
51243.5 of the Government Code of the State of California.

The foregoing resolution was introduced at a regular meeting of  
the Council of the City of Modesto held on the 15th day of September,  
1975 by Councilman Kullijian, who moved its adoption, which motion  
being duly seconded by Councilman Newton, was upon roll call  
carried and the resolution adopted by the following vote:

AYES: Councilmen: Dunlap, Elliott, Kullijian, Mehsinger,  
Newton, Siefkin, Mayor Davies

NOES: Councilmen: None

ABSENT: Councilmen: None

ATTEST:

  
W. T. CHYNOWETH, City Clerk

(SEAL)

APPROVED AS TO FORM:

By   
ELWYN L. JOHNSON, City Attorney

MODESTO CITY COUNCIL  
RESOLUTION NO. 75-928

A RESOLUTION OF THE MODESTO CITY COUNCIL PROTESTING  
THE EXECUTION OF AN OPEN SPACE CONTRACT APPLICATION  
NO. 76-2056 ( JOHANNA KENNEY)

WHEREAS, an Open Space Contract Application has been referred  
to the City of Modesto by the County of Stanislaus, and

WHEREAS, the effect of said application on the City of Modesto has  
been fully considered, and

WHEREAS, the City staff has recommended that the City protest  
the execution of said Open Space Contract,

NOW, THEREFORE, BE IT RESOLVED by the Council of the City  
of Modesto that it does hereby protest the execution of an Open Space Contract  
on Application No 76-2056 ( Johanna Kenney)

BE IT FURTHER RESOLVED that this protest be filed with the  
Stanislaus County Board of Supervisors and the Stanislaus County Local Agency  
Formation Commission and the Local Agency Formation Commission is hereby  
requested to hold a hearing and consider this protest as provided for in Section  
51243.5 of the Government Code of the State of California.

The foregoing resolution was introduced at a regular meeting of  
the Council of the City of Modesto held on the 15th day of September,  
1975 by Councilman Kullijian, who moved its adoption, which motion  
being duly seconded by Councilman Newton, was upon roll call  
carried and the resolution adopted by the following vote:

AYES: Councilmen: Dunlap, Elliott, Kullijian, Mensinger,  
Newton, Siefkin, Mayor Davies

NOES: Councilmen: None

ABSENT: Councilmen: None

ATTEST:

  
W. T. CHYNOWETH, City Clerk

(SEAL)

APPROVED AS TO FORM:

By   
LEWYN L. JOHNSON, City Attorney

MODESTO CITY COUNCIL  
RESOLUTION NO. 75-929

A RESOLUTION OF INTENTION TO AMEND SECTION MAP 27-3-9 OF THE ZONING MAP OF THE CITY OF MODESTO TO RECLASSIFY CERTAIN PROPERTY, AND REFERRING SAID MATTER TO THE PLANNING COMMISSION FOR CONSIDERATION AND RECOMMENDATION. (COUNCIL INITIATED) (JIM PRICE - OAKMONT P-D FOR GARDEN COURT HOMES)

BE IT RESOLVED by the Council of the City of Modesto that proceedings are hereby initiated to amend Section 27-3-9 of the Zoning Map to reclassify from Planned-Development Zone, P-D(114), to Low Density Residential Zone, R-1, the following described property:

All that portion of the northeast quarter of Section 27, Township 3 South, Range 9 East, Mount Diablo Base and Meridian, described as follows:

COMMENCING at the interior quarter corner of said Section 27; thence South 89° 41' East along the east-west quarter section line a distance of 29.04 feet; thence North 0° 33' 03" West along a line parallel to and 29.04 feet distant easterly at right angles from the north-south quarter line of said Section 27, a distance of 37.50 feet to the north line of the Modesto Irrigation District Lateral No. 2, and the true point of beginning of this description; thence continuing North 0° 33' 03" West, parallel to and 29.04 feet distance easterly at right angles from said north-south quarter line of Section 27, a distance of 764.12 feet to the centerline of Edgebrook Drive a proposed 60.00 foot wide public street; thence along said centerline of Edgebrook Drive the following seven (7) courses:

- 1) North 89° 26' 57" East, 336.25 feet; 2) thence in a northeasterly direction along a curve concave to the north-west through a central angle of 56° 17' 39" having a radius of 250.00 feet and a curve length of 245.63 feet; 3) North 33° 09' 18" East 318.10 feet; 4) thence in a northeasterly direction along a curve concave to the southeast through a central angle of 33° 32' 42" having a radius of 250.00 feet and a curve length of 146.37 feet; 5) North 66° 42' East, 384.65 feet; 6) thence in a northeasterly direction along a curve concave to the southeast through a central angle of 23° 30' having a radius of 250.00 feet and a curve length of 102.54 feet; 7) South 89° 48' East, 10.42 feet to the centerline of Fortuna Avenue, as shown on the Official Map of Dry Creek Estates, filed in Volume 21 of Maps at Page 55 Stanislaus County Records; thence South 0° 36' East, along said centerline of Fortuna Avenue, a distance of 777.54 feet; thence in a southwesterly direction along a curve concave to the northwest through a central angle of 45° 15' 05" having a radius of 250.00 feet and a curve length of 197.45 feet to a point of reverse curve; thence in a southwesterly direction along a curve concave to the southeast through a central angle of 45° 15' 05" having a radius of 250.00 feet and a curve length of 197.45 feet; thence South 0° 36' East, a distance of 284.52 feet to the intersection with the north line of the Modesto Irrigation District Lateral No. 2; thence North 89° 41' West, along said north line of Lateral No. 2 a distance of 1150.49 feet to the point of beginning.

Excepting therefrom the westerly 10 feet of Fortuna Avenue, being a 40-foot part-width street.

BE IT FURTHER RESOLVED that the proceedings to reclassify the above described property from Planned-Development Zone, P-D(114), to Low Density Residential Zone, R-1, is hereby referred to the Planning Commission at its regular meeting of October 21, 1975, at 7:30 P.M. (said meeting to be adjourned to and held on October 28, 1975, at 7:30 P.M.) for a public hearing in the City Council Chambers, City Hall, 801 11th Street, Modesto, California.


The foregoing resolution was introduced at a regular meeting of the Council of the City of Modesto held on the 15th day of September, 1975, by Councilmember Kullijian, who moved its adoption, which motion being duly seconded by Councilmember Newton, was upon roll call carried and the resolution adopted by the following vote:

AYES: Councilmembers: Dunlap, Elliott, Kullijian, Mensinger, Newton, Siefkin, Mayor Davies

NOES: Councilmembers: None


ABSENT: Councilmembers: None

ATTEST:


  
W. T. CHYNOWETH, City Clerk

(SEAL)

APPROVED AS TO FORM:

By   
ELWYN L. JOHNSON, City Attorney

APPROVED AS TO DESCRIPTION:

By   
Department of Planning and  
Community Development

MODESTO CITY COUNCIL  
RESOLUTION NO. 75-930

A RESOLUTION OF INTENTION TO AMEND SECTION MAP 27-3-9 OF THE ZONING MAP OF THE CITY OF MODESTO TO RECLASSIFY CERTAIN PROPERTY, AND REFERRING SAID MATTER TO THE PLANNING COMMISSION FOR CONSIDERATION AND RECOMMENDATION. (COUNCIL INITIATED) (JIM PRICE - OAKRIDGE CONDOMINIUMS)

BE IT RESOLVED by the Council of the City of Modesto that proceedings are hereby initiated to amend Section 27-3-9 of the Zoning Map to reclassify from Planned-Development Zone, P-D(115), to Low Density Residential Zone, R-1, the following described property:

All that portion of the Northeast quarter of Section 27, Township 3 South, Range 9 East, Mount Diablo Base and Meridian described as follows:

COMMENCING at the interior quarter corner of said Section 27; thence South  $89^{\circ} 41'$  East along the east-west quarter section line a distance of 29.04 feet; thence North  $0^{\circ} 33' 03''$  West along a line parallel to and 29.04 feet distant easterly at right angles from the north-south quarter line of said Section 27, a distance of 801.62 feet to the center line of Edgebrook Drive, a proposed 60.00 foot wide public street and the true point of beginning; thence along said center line of Edgebrook Drive the following 7 courses:

1) North  $89^{\circ} 26' 57''$  East, 336.25 feet; 2) thence in a northeasterly direction along a curve concave to the northwest through a central angle of  $56^{\circ} 17' 39''$  having a radius of 250.00 feet and a curve length of 245.63 feet; 3) North  $33^{\circ} 09' 18''$  East, 318.10 feet; 4) thence in a northeasterly direction along a curve concave to the southeast through a central angle of  $33^{\circ} 32' 42''$  having a radius of 250.00 feet and a curve length of 146.37 feet; 5) North  $66^{\circ} 42'$  East, 384.65 feet; 6) thence in a northeasterly direction along a curve concave to the southeast through a central angle of  $23^{\circ} 30'$  having a radius of 250.00 feet and a curve length of 102.54 feet; 7) South  $89^{\circ} 48'$  East, 0.42 feet to the intersection with the west line of Dry Creek Estates, as shown on the official map filed in Volume 34 of Maps at Page 19, Stanislaus County Records; thence North  $0^{\circ} 36'$  West along said west line of Dry Creek Estates, a distance of 317.14 feet; thence South  $68^{\circ} 56' 57''$  West, a distance of 286.29 feet; thence South  $54^{\circ} 56' 57''$  West, a distance of 471.91 feet; thence South  $67^{\circ} 56' 57''$  West, a distance of 362.01 feet; thence South  $77^{\circ} 56' 56''$  West, a distance of 161.19 feet; thence North  $81^{\circ} 31' 44''$  West, a distance of 136.71 feet to the intersection with a line parallel to and 29.04 feet distant easterly at right angles from said north-south quarter line of Section 27; thence South  $0^{\circ} 33' 03''$  East along said parallel line a distance of 442.09 feet to the point of beginning.

Containing 10.807 Acres.

BE IT FURTHER RESOLVED that the proceedings to reclassify the above described property from Planned-Development Zone, P-D(115), to Low Density Residential Zone, R-1, is hereby referred to the Planning Commission at its regular meeting of October 21, 1975, at 7:30 P.M. (said meeting to be adjourned to and held on October 28, 1975, at 7:30 P.M.) for a public hearing in the City Council Chambers, City Hall, 801 11th Street, Modesto, California.

The foregoing resolution was introduced at a regular meeting of the Council of the City of Modesto held on the 15th day of September, 1975, by Councilmember Kullijian, who moved its adoption, which motion being duly seconded by Councilmember Newton, was upon roll call carried and the resolution adopted by the following vote:

AYES: Councilmembers: Dunlap, Elliott, Kullijian, Mensinger, Newton, Siefkin, Mayor Davies

NOES: Councilmembers: None

ABSENT: Councilmembers: None

ATTEST:

  
W. T. CHYNOWETH, City Clerk

(SEAL)

APPROVED AS TO FORM:

BY   
ELWYN L. JOHNSON, City Attorney

APPROVED AS TO DESCRIPTION:

BY   
Department of Planning and  
Community Development

MODESTO CITY COUNCIL  
RESOLUTION NO. 75-931

A RESOLUTION AMENDING EXHIBIT "A" AND EXHIBIT "B" OF RESOLUTION NO. 75-702 ENTITLED "A RESOLUTION ESTABLISHING SALARY SCHEDULES AND FIXING COMPENSATION FOR POSITIONS IN THE CITY SERVICE".

BE IT RESOLVED by the Council of the City of Modesto as follows:

SECTION 1. AMENDMENT TO RESOLUTION NO. 75-702. Exhibit "A" entitled "City of Modesto Schedule of Salary Ranges in City Service 1975-76" attached to Resolution No. 75-702 entitled "A Resolution Establishing Salary Schedules and Fixing Compensation for Positions in the City Service" is hereby amended as shown on the amended Exhibit "A", which is attached hereto and made a part hereof as though set forth in full herein.

SECTION 2. AMENDMENT TO RESOLUTION NO. 75-702. Exhibit "B" entitled "City of Modesto Alphabetical Listing of Classifications in City Service 1975-76", attached to Resolution No. 75-702 entitled "A Resolution Establishing Salary Schedules and Fixing Compensation for Positions in the City Service" is hereby amended as shown on the amended Exhibit "B", which is attached hereto and made a part hereof as though set forth in full herein.

SECTION 3. EFFECTIVE DATE. This resolution shall go into effect and apply retroactively on and after June 24, 1975.

The foregoing resolution was introduced at a regular meeting of the Council of the City of Modesto held on the 15th day of September, 1975, by Councilmember Kullijian, who moved its adoption, which motion being duly seconded by Councilmember Dunlap, was upon roll call carried and the resolution adopted by the following vote:

AYES: Councilmembers: Dunlap, Elliott, Kullijian, Mensinger, Newton, Siefkin,  
Mayor Davies

NOES: Councilmembers: None

ABSENT: Councilmembers: None

ATTEST:

  
W. T. CHYNOWETH, City Clerk

(SEAL)

APPROVED AS TO FORM:

By   
ELWYN L. JOHNSON, City Attorney

Revised 9/16/15 to reflect  
 changes authorized by Council  
 through 9/15/15.

CITY OF MODESTO  
 SCHEDULE OF SALARY RANGES IN CITY SERVICE  
 1978-15

RANGE	BI-WEEKLY					MONTHLY					YEARLY					ANNUAL									
	A	B	C	D	E	A	B	C	D	E	A	B	C	D	E	A	B	C	D	E	A	B	C	D	E
10.0	243	255	264	282	295*	528	554	583	613	644*	3.73	3.79	3.85	3.92	3.98*	6336	6548	6996	7356	7724	6336	6548	6996	7356	7724
10.5	249	262	275	296	303*	541	570	598	628	659*	3.11	3.27	3.43	3.61	3.78*	6492	6840	7176	7536	7908	6492	6840	7176	7536	7908
11.0	255	268	282	296	310*	554	583	613	644	674*	3.18	3.35	3.52	3.70	3.87*	6648	6996	7356	7724	8096	6648	6996	7356	7724	8096
11.5	252	275	289	303	318*	570	598	628	659	691*	3.27	3.43	3.61	3.78	3.95*	6840	7176	7536	7908	8280	6840	7176	7536	7908	8280
12.0	258	282	296	310	326*	583	613	644	674	709*	3.35	3.52	3.70	3.87	4.04*	6996	7356	7724	8096	8472	6996	7356	7724	8096	8472
12.5	275	289	303	318	334*	598	628	659	691	726*	3.43	3.61	3.78	3.95	4.12*	7176	7536	7908	8280	8664	7176	7536	7908	8280	8664
13.0	282	296	310	326	342*	613	644	674	709	744*	3.52	3.70	3.87	4.04	4.21*	7356	7724	8096	8472	8856	7356	7724	8096	8472	8856
13.5	289	303	318	334	351*	628	659	691	726	763*	3.61	3.78	3.95	4.12	4.29*	7536	7908	8280	8664	9048	7536	7908	8280	8664	9048
14.0	296	310	326	342	359*	644	674	709	744	781*	3.70	3.87	4.04	4.21	4.38*	7724	8096	8472	8856	9240	7724	8096	8472	8856	9240
14.5	303	318	334	351	368*	659	691	726	763	800*	3.78	3.95	4.12	4.29	4.46*	7908	8280	8664	9048	9432	7908	8280	8664	9048	9432
15.0	310	326	342	359	377*	674	709	744	781	820*	3.87	4.04	4.21	4.38	4.55*	8096	8472	8856	9240	9624	8096	8472	8856	9240	9624
15.5	318	334	351	368	387*	691	726	763	800	841*	3.97	4.12	4.29	4.46	4.63*	8280	8664	9048	9432	9816	8280	8664	9048	9432	9816
16.0	326	342	359	377	396*	709	744	781	820	861*	4.07	4.21	4.38	4.55	4.72*	8472	8856	9240	9624	10008	8472	8856	9240	9624	10008
16.5	334	351	368	387	406*	726	763	800	841	883*	4.17	4.31	4.48	4.65	4.82*	8664	9048	9432	9816	10200	8664	9048	9432	9816	10200
17.0	342	359	377	396	416*	744	781	820	861	904*	4.27	4.41	4.58	4.75	4.92*	8856	9240	9624	10008	10392	8856	9240	9624	10008	10392
17.5	351	368	387	406	426*	763	800	841	883	926*	4.38	4.52	4.69	4.86	5.03*	9048	9432	9816	10200	10584	9048	9432	9816	10200	10584
18.0	359	377	396	416	437*	781	820	861	904	950*	4.48	4.63	4.79	4.96	5.13*	9240	9624	10008	10392	10776	9240	9624	10008	10392	10776
18.5	368	387	406	426	448*	800	841	883	926	974*	4.60	4.75	4.91	5.08	5.25*	9432	9816	10200	10584	10968	9432	9816	10200	10584	10968
19.0	377	396	416	437	459*	820	861	904	950	998*	4.71	4.86	5.02	5.19	5.36*	9624	10008	10392	10776	11160	9624	10008	10392	10776	11160
19.5	387	406	426	448	470*	841	883	926	974	1022*	4.83	4.98	5.14	5.31	5.48*	10092	10476	10860	11244	11628	10092	10476	10860	11244	11628
20.0	396	416	437	459	482*	861	904	950	998	1048*	4.95	5.10	5.26	5.43	5.60*	10332	10716	11100	11484	11868	10332	10716	11100	11484	11868
20.5	406	426	448	470	494*	883	926	974	1022	1074*	5.07	5.22	5.38	5.55	5.72*	10596	10980	11364	11748	12132	10596	10980	11364	11748	12132
21.0	416	437	459	482	506*	904	950	998	1048	1100*	5.20	5.35	5.51	5.68	5.85*	10848	11232	11616	12000	12384	10848	11232	11616	12000	12384
21.5	426	448	470	494	518*	926	974	1022	1074	1126*	5.32	5.47	5.63	5.80	5.97*	11112	11496	11880	12264	12648	11112	11496	11880	12264	12648
22.0	437	459	482	506	531*	950	998	1048	1100	1154*	5.46	5.61	5.77	5.94	6.11*	11400	11784	12168	12552	12936	11400	11784	12168	12552	12936
22.5	448	470	494	518	544*	974	1022	1074	1126	1183*	5.60	5.75	5.91	6.08	6.25*	11688	12072	12456	12840	13224	11688	12072	12456	12840	13224
23.0	459	482	506	531	557*	998	1048	1100	1154	1211*	5.73	5.88	6.04	6.21	6.38*	11976	12360	12744	13128	13512	11976	12360	12744	13128	13512
23.4	469	492	517	542	570*	1020	1070	1124	1178	1239*	5.86	6.01	6.16	6.32	6.49*	12240	12624	13008	13392	13776	12240	12624	13008	13392	13776
23.5	470	494	518	544	571*	1022	1074	1126	1183	1241*	5.87	6.02	6.17	6.33	6.50*	12264	12648	13032	13416	13800	12264	12648	13032	13416	13800
24.0	482	506	531	557	585*	1048	1100	1154	1211	1272*	6.02	6.17	6.32	6.48	6.65*	12576	12960	13344	13728	14112	12576	12960	13344	13728	14112
24.4	492	517	542	570	598*	1070	1124	1178	1239	1300*	6.15	6.30	6.45	6.60	6.76*	12840	13224	13608	13992	14376	12840	13224	13608	13992	14376
24.5	494	518	544	571	600*	1074	1126	1183	1241	1304*	6.17	6.32	6.47	6.62	6.78*	12864	13248	13632	14016	14400	12864	13248	13632	14016	14400
24.7	498	523	550	577	606*	1083	1137	1196	1254	1318*	6.22	6.37	6.52	6.67	6.83*	12996	13380	13764	14148	14532	12996	13380	13764	14148	14532
25.0	506	531	557	585	615*	1100	1154	1211	1272	1337*	6.32	6.47	6.62	6.77	6.93*	13200	13584	13968	14352	14736	13200	13584	13968	14352	14736
25.4	517	542	570	598	628*	1124	1178	1239	1300	1365*	6.46	6.61	6.76	6.91	7.07*	13440	13824	14208	14592	14976	13440	13824	14208	14592	14976
25.5	518	544	571	600	630*	1126	1183	1241	1304	1370*	6.47	6.62	6.77	6.92	7.08*	13464	13848	14232	14616	15000	13464	13848	14232	14616	15000
25.7	523	550	577	606	636*	1137	1196	1254	1318	1383*	6.53	6.68	6.83	6.98	7.14*	13644	14028	14412	14796	15180	13644	14028	14412	14796	15180

SCHEDULE OF SALARY RANGES IN CITY SERVICE

1975-76

RANGE	BI-WEEKLY					MONTHLY					HOURLY					ANNUAL				
	A	B	C	D	F	A	B	C	D	E	A	B	C	D	E	A	B	C	D	F
26.0	531	557	585	615	645*	1154	1211	1272	1337	1402*	6.63	6.96	7.31	7.68	8.06*	13848	14532	15264	16044	1624
26.4	542	570	598	628	659*	1178	1239	1300	1365	1433*	6.77	7.12	7.47	7.85	8.23*	14136	14968	15600	16380	17196
26.5	544	571	600	630	661*	1183	1241	1304	1370	1437*	6.80	7.13	7.50	7.87	8.26*	14196	14992	15648	16440	17244
26.7	550	577	606	636	667*	1196	1254	1318	1383	1452*	6.87	7.21	7.57	7.95	8.34*	14352	15048	15816	16596	17424
27.0	557	585	615	645	676*	1211	1272	1337	1402	1474*	6.96	7.31	7.68	8.06	8.47*	14532	15264	16044	16824	17688
27.4	570	598	628	659	692*	1239	1300	1365	1433	1504*	7.12	7.47	7.85	8.23	8.65*	14868	15600	16380	17196	18048
27.5	571	600	630	661	694*	1241	1304	1370	1437	1509*	7.13	7.50	7.87	8.26	8.67*	14892	15648	16440	17244	18108
27.7	577	606	636	667	701*	1254	1318	1383	1452	1524*	7.21	7.57	7.95	8.34	8.76*	15048	15816	16596	17424	18288
28.0	585	615	645	676	711*	1272	1337	1402	1474	1546*	7.31	7.68	8.06	8.47	8.88*	15264	16044	16824	17688	18552
28.4	598	628	659	692	727*	1300	1365	1433	1504	1585*	7.47	7.85	8.23	8.65	9.06*	15600	16424	17244	18048	18972
28.5	600	630	661	694	729*	1304	1370	1437	1509	1585*	7.50	7.87	8.26	8.65	9.11*	15648	16440	17244	18048	19020
28.7	606	636	667	701	736*	1318	1383	1452	1524	1600*	7.57	7.95	8.34	8.76	9.20*	15816	16644	17424	18288	19200
29.0	615	645	676	711	747*	1337	1402	1474	1546	1624*	7.68	8.06	8.47	8.88	9.33*	16044	16924	17688	18552	19488
29.4	628	659	692	729	766*	1365	1433	1504	1585	1665*	7.85	8.23	8.65	9.06	9.53*	16380	17244	18048	18972	19908
29.5	630	661	694	729	763*	1370	1437	1509	1585	1665*	7.87	8.26	8.65	9.06	9.57*	16440	17244	18048	18972	19908
29.7	636	667	701	736	773*	1383	1452	1524	1600	1681*	7.95	8.34	8.76	9.11	9.66*	16596	17424	18288	19200	20172
30.0	645	676	711	747	784*	1402	1474	1546	1624	1704*	8.06	8.47	8.88	9.33	9.80*	16824	17688	18552	19488	20448
30.4	659	692	727	763	801*	1433	1504	1585	1665	1741*	8.23	8.65	9.06	9.53	10.01*	17196	18048	18972	19908	20992
30.5	661	694	729	766	804*	1437	1509	1585	1665	1742*	8.26	8.67	9.11	9.57	10.05*	17244	18108	19020	19980	20976
30.7	668	701	736	773	812*	1452	1524	1600	1681	1765*	8.35	8.76	9.20	9.66	10.15*	17424	18288	19200	20172	21180
31.0	678	711	747	784	824*	1474	1546	1624	1704	1791*	8.47	8.88	9.33	9.80	10.30*	17688	18552	19488	20448	21492
31.4	692	727	763	801	841*	1504	1585	1665	1741	1828*	8.65	9.06	9.53	10.01	10.51*	18048	18972	19908	20892	21936
31.5	694	729	766	804	844*	1509	1592	1665	1748	1835*	8.67	9.11	9.57	10.05	10.55*	18108	19020	19980	20976	22020
31.6	701	736	772	812	852*	1524	1600	1678	1763	1852*	8.76	9.20	9.66	10.13	10.65*	18288	19200	20136	21156	22224
31.7	701	736	772	812	853*	1524	1600	1681	1765	1855*	8.76	9.20	9.66	10.15	10.66*	18288	19200	20172	21180	22260
32.0	711	747	784	824	865*	1546	1624	1704	1791	1881*	8.88	9.33	9.80	10.30	10.81*	18552	19488	20448	21492	22572
32.4	727	763	801	841	884*	1581	1659	1741	1828	1922*	9.06	9.53	10.01	10.51	11.05*	18972	19908	20892	21936	23064
32.5	729	766	804	844	886*	1585	1665	1748	1835	1926*	9.11	9.57	10.05	10.55	11.07*	19020	19980	20976	22020	23112
32.7	736	773	812	853	895*	1600	1681	1765	1855	1946*	9.20	9.66	10.15	10.66	11.18*	19200	20172	21180	22260	23352
33.0	747	784	824	865	908*	1624	1704	1791	1881	1974*	9.33	9.80	10.30	10.81	11.35*	19488	20448	21492	22572	23688
33.5	766	804	844	886	931*	1665	1748	1835	1926	2024*	9.57	10.05	10.55	11.07	11.63*	19980	20976	22020	23112	24288
33.7	773	812	853	895	940*	1681	1765	1855	1946	2044*	9.66	10.15	10.66	11.18	11.75*	20172	21180	22260	23352	24488
34.0	784	824	865	908	953*	1704	1791	1881	1974	2072*	9.80	10.30	10.81	11.35	11.91*	20448	21492	22572	23688	24864
34.5	804	844	886	931	977*	1748	1835	1926	2024	2124*	10.05	10.55	11.07	11.63	12.21*	20892	21936	23064	24288	25488
35.0	824	865	908	953	1001*	1791	1881	1974	2072	2176*	10.30	10.81	11.35	11.91	12.51*	21492	22572	23688	24864	26112
35.5	844	886	931	977	1026*	1835	1926	2024	2124	2231*	10.55	11.07	11.63	12.21	12.82*	22020	23112	24288	25488	26772
35.9	860	908	948	995	1045*	1876	1963	2061	2163	2272*	10.75	11.28	11.85	12.43	13.06*	22440	23556	24732	25956	27264
36.0	865	908	953	1001	1051*	1881	1974	2072	2176	2285*	10.81	11.35	11.91	12.51	13.13*	22572	23688	24864	26112	27420

CITY OF MODESTO

SCHEDULE OF SALARY RANGES IN CITY SERVICE

1975-76

BI-WEEKLY						MONTHLY					HOURLY					ANNUAL				
RANGE	A	B	C	D	F	A	B	C	D	E	A	B	C	D	E	A	B	C	D	E
36.2	873	917	952	1011	1061*	1893	1904	2091	2108	2307*	10.91	11.45	12.02	12.63	13.26*	22776	23928	25092	26376	27684
36.5	886	931	977	1026	1077*	1926	2024	2124	2231	2342*	11.07	11.63	12.21	12.82	13.46*	23112	24288	25488	26772	28104
36.9	902	947	994	1044	1096*	1961	2059	2161	2270	2383*	11.27	11.83	12.42	13.05	13.70*	23532	24708	25932	27240	28596
37.0	908	953	1001	1051	1104*	1974	2072	2176	2285	2400*	11.35	11.91	12.51	13.13	13.80*	23688	24864	26112	27420	28800
37.5	931	977	1026	1077	1131*	2024	2124	2231	2342	2459*	11.63	12.21	12.82	13.46	14.13*	24288	25488	26772	28104	29508
38.0	953	1001	1051	1104	1159*	2072	2176	2285	2400	2520*	11.91	12.51	13.13	13.80	14.48*	24864	26112	27420	28800	30240
38.5	977	1026	1077	1131	1188*	2124	2231	2342	2459	2583*	12.21	12.82	13.46	14.13	14.85*	25488	26772	28104	29508	30996
39.0	1001	1051	1104	1159	1217*	2176	2285	2400	2520	2646*	12.51	13.13	13.80	14.48	15.21*	26112	27420	28800	30240	31752
39.5	1026	1077	1131	1188	1247*	2231	2342	2459	2583	2711*	12.82	13.46	14.13	14.85	15.53*	26772	28104	29508	30996	32532
39.6	1035	1087	1142	1199	1259*	2250	2363	2483	2607	2737*	12.93	13.58	14.27	14.98	15.73*	27000	28356	29796	31284	32844
39.9	1046	1098	1153	1210	1271*	2274	2387	2507	2631	2763*	13.07	13.72	14.41	15.12	15.88*	27288	28644	30084	31572	33156
40.0	1051	1104	1159	1217	1278*	2285	2400	2520	2646	2778*	13.13	13.80	14.48	15.21	15.97*	27420	28800	30240	31752	33336
40.5	1077	1131	1188	1247	1310*	2342	2459	2583	2711	2848*	13.46	14.13	14.85	15.58	16.37*	28104	29508	30996	32532	34176

FLAT RATES

City Manager:     \$ 3249 mo.  
                       \$ 1494 b/w

City Attorney:    \$ 2763 mo.  
                       \$ 1271 b/w

City Clerk:        \$ 1844 mo.  
                       \$ 848 b/w

CITY OF MODESTO  
 ALPHABETICAL LISTING OF CLASSIFICATIONS IN CITY SERVICE  
 1975-76  
 (effective 6-24-75)

<u>Range No.</u>	<u>Classification Title</u>	<u>Range No.</u>	<u>Classification Title</u>
11.5	Account Clerk I	19.5	Communications Dispatcher
14.5	Account Clerk II	20.5	Community Service Officer
16.5	Account Clerk III	19.5	Computer Operator
19.5	Account Clerk IV	25	Construction Inspector
26	Accountant		
32	Accounting Administrator	26.5	Data Processing Supervisor
26.5	Administrative Assistant (Parking and Traffic)	36.5	Director of Finance
29	Airport Manager	34	Director of Management Services
18.5	Animal Control Officer	36.5	Director of Parking and Traffic
33.7	Assistant Chief of Police	37	Director of Parks and Recreation
34	Assistant City Attorney	36.5	Director of Planning and Community Development
20.5	Assistant City Clerk	39.9	Director of Public Works and City Engineer
29	Assistant Civil Engineer		
35	Assistant Director of Public Works	19.5	Electrical Technician
32	Assistant Fire Chief	24.5	Electrician
26	Assistant Planner	22	Equipment Mechanic
32	Associate Civil Engineer	20.5	Equipment Operator
29	Associate Planner	26	Equipment Repair Shop Supervisor
		19	Equipment Service Worker
29.4	Battalion Chief	36.2	Fire Chief
25	Building Inspector	24.4	Fire Engineer
24.5	Building Maintenance Supervisor	26.4	Fire Lieutenant
		23.4	Firefighter
33	Chief Building Official		
29	Chief Electrician	22.5	Heavy Equipment Operator
37	Chief of Police	32	Housing Program Officer
N/A	City Attorney		
N/A	City Clerk and Auditor	25	Industrial Waste Inspector
N/A	City Manager		
17.5	Civil Engineering Technician I	16.5	Janitor
20.5	Civil Engineering Technician II	23	Junior Accountant
23.5	Civil Engineering Technician III	26	Junior Civil Engineer
26.5	Civil Engineering Technician IV		

ALPHABETICAL LISTING (cont'd.)

<u>Range No.</u>	<u>Classification Title</u>	<u>Range No.</u>	<u>Classification Title</u>
23	Junior Planner	26	Programmer Analyst
13.5	Key Punch Operator	28	Property Agent
22.5	Laboratory Technician	25	Public Services Inspector
16.5	Laborer	22.5	Public Works Lead Worker
28	Lead Building Inspector	18.5	Public Works Maintenance Worker I
26	Lead Electrician	20.5	Public Works Maintenance Worker II
18.5	Legal Secretary	24.5	Public Works Supervisor I
29	Management Assistant	26.5	Public Works Supervisor II
13.5	Microfilm and Graphics Technician	20.5	Pump Maintenance Worker
20.5	Motor Sweeper Operator	24	Purchasing Assistant
23.5	Museum Supervisor	29	Purchasing Officer
22.5	Nursery Propagator	26	Recreation Supervisor
20.5	Office Services Supervisor	16.5	Secretary I
17.5	Offset Duplicating Equipment Operator	18.5	Secretary II
22.5	Parking and Traffic Lead Worker	20.5	Secretary to the City Attorney
20.5	Parking and Traffic Maintenance Worker	21.5	Secretary to the City Manager
22.5	Parks Maintenance Lead Worker	23	Senior Equipment Mechanic
24.5	Parks Maintenance Supervisor I	32	Senior Planner
26.5	Parks Maintenance Supervisor II	29	Service Division Superintendent
18.5	Parks Maintenance Worker I	14.5	Stenographer Clerk
20.5	Parks Maintenance Worker II	18.5	Storeskeeper I
32	Parks and Recreation Superintendent	20.5	Storeskeeper II
20.5	Personnel Technician	16.5	Supervising Clerk I
26	Plan Checker	19.5	Supervising Clerk II
17.5	Planning Technician I	13.5	Telephone Operator-Receptionist
20.5	Planning Technician II	20.5	Tree Trimmer I
23.5	Planning Technician III	22.5	Tree Trimmer II
31.7	Police Captain	11.5	Typist Clerk I
30.7	Police Lieutenant	13.5	Typist Clerk II
24.7	Police Officer	23.5	Warehouse Supervisor
17.5	Police Property Clerk	18.5	Wastewater Treatment Plant Attendant
25	Police Records Supervisor	22.5	Wastewater Treatment Plant Mechanic
27.7	Police Sergeant	19.5	Wastewater Treatment Plant Operator
		21.5	Wastewater Treatment Plant Operator
		26.5	Wastewater Treatment Plant Supervisor
		32	Water Quality Control Superintendent
		25	Zoning Inspector

MODESTO CITY COUNCIL  
RESOLUTION NO. 75-932

A RESOLUTION ACCEPTING WITH REGRET THE RESIGNATION OF GERALD E. LAMBERT AS A MEMBER OF THE BOARD OF APPEALS, DANGEROUS BUILDING CODE AND HOUSING CODE

WHEREAS, Gerald E. Lambert was appointed as a member of the Board of Appeals, Dangerous Building Code and Housing Code on January 21, 1974; and

WHEREAS, Gerald E. Lambert has tendered his resignation as a member of the Board of Appeals, Dangerous Building Code and Housing Code effective September 30, 1975; and

WHEREAS, Gerald E. Lambert has been a devoted and sincere public servant and has contributed greatly to our civic progress.

NOW, THEREFORE, BE IT RESOLVED by the Council of the City of Modesto that the resignation of Gerald E. Lambert as a member of the Board of Appeals, Dangerous Building Code and Housing Code is hereby accepted with regret, and

BE IT FURTHER RESOLVED that the Council, on its own behalf, and on behalf of the Citizens of Modesto, hereby expresses its sincere appreciation to Gerald E. Lambert for his outstanding service to the community.

The foregoing resolution was introduced at a regular meeting of the Council of the City of Modesto held on the 22nd day of September, 1975, by Councilmember Dunlap , who moved its adoption, which motion being duly seconded by Councilmember Kullijian , was upon roll call carried and the resolution adopted by the following vote:

AYES: Councilmembers: Dunlap, Elliott, Kullijian, Mensinger, Siefkin, Mayor Davies  
NOES: Councilmembers: None  
ABSENT: Councilmembers: Newton

ATTEST:

  
W. T. CHYNOWETH, City Clerk

MODESTO CITY COUNCIL  
RESOLUTION NO. 75-933

A RESOLUTION APPROVING PLANS AND SPECIFICATIONS AND AUTHORIZING CALL  
FOR BIDS FOR RENOVATION OF THE DOWNTOWN GARAGE

BE IT HEREBY RESOLVED by the Council of the City of Modesto as follows:

SECTION 1. The plans and specifications for Renovation of the Downtown Garage

copies of which are on file, are hereby accepted and approved.

SECTION 2. The City Clerk is hereby authorized to call for public competitive sealed bids for the above named project, to be opened in the office of the City Clerk, 801 11th Street, in the City of Modesto, on October 7, 1975 at 11:00 A.M. and the City Clerk is hereby directed to give notice inviting such sealed bids in the time, form, and manner provided by law.

SECTION 3. After the bids are opened, they shall be tabulated and analyzed and a report submitted to the Council at its next regular meeting.

The foregoing resolution was introduced at a regular meeting of the Council of the City of Modesto held on the 22nd day of September, 1975, by Councilmember Dunlap, who moved its adoption, which motion being duly seconded by Councilmember Kullijian, was upon roll call carried and the resolution adopted by the following vote:

AYES: Councilmembers: Dunlap, Elliott, Kullijian, Mensinger,  
Siefkin, Mayor Davies

NOES: Councilmembers: None

ABSENT: Councilmembers: Newton

ATTEST:   
W. T. CHYNOWETH, City Clerk

MODESTO CITY COUNCIL  
RESOLUTION NO. 75-934

A RESOLUTION WAIVING FORMAL BID PROCEDURE AND AUTHORIZING PURCHASE OF ONE (1) MODEL MFM-MCT TEN INCH COMPOUND DETECTOR WATER METER FROM HERSEY PRODUCTS, INC.

BE IT RESOLVED by the Council of the City of Modesto that formal bid procedure for the purchase of one (1) Model MFM-MCT 10 inch compound detector water meter to serve the new General Foods Plant on Whitmore Avenue is hereby waived.

BE IT FURTHER RESOLVED that purchase of a Model MFM-MCT 10 inch compound detector water meter from Hersey Products, Inc. at an estimated cost of \$5,779.00 is hereby approved.

The foregoing resolution was introduced at a regular meeting of the Council of the City of Modesto held on the 22nd day of September, 1975, by Councilmember Dunlap , who moved its adoption, which motion being duly seconded by Councilmember Kullijian , was upon roll call carried and the resolution adopted by the following vote:

AYES: Councilmembers: Dunlap, Elliott, Kullijian, Mensinger, Siefkin, Mayor Davies

NOES: Councilmembers: None

ABSENT: Councilmembers: Newton

ATTEST:   
W. T. CHYNOWETH, City Clerk

MODESTO CITY COUNCIL  
RESOLUTION NO. 75-935

A RESOLUTION ACCEPTING THE BID OF CHAS. I. CUNNINGHAM CO. FOR CONSTRUCTION OF LITTLE JOHN CREEK BRIDGE AT THOUSAND OAKS PARK

WHEREAS, Resolution No. 75-839 , adopted by the Council of the City of Modesto on August 18, 1975 , approved the plans and specifications for the construction of Little John Creek Bridge at Thousand Oaks Park

and authorized the calling for bids, and

WHEREAS, the bids received for the construction of Little John Creek Bridge at Thousand Oaks Park were opened at 11:15 A.M. on September 2, 1975 and later tabulated by the Director of Public Works for the consideration of the Council, and

WHEREAS, the Director of Public Works has recommended that the bid of Chas. I. Cunningham Co. in the amount of \$12,129.00

be accepted as the lowest responsible bid.

NOW, THEREFORE, BE IT RESOLVED by the Council of the City of Modesto that the bid of Chas. I. Cunningham Co. in the amount of \$12,129.00

be accepted and the execution of a contract for the completion of the project by the City's designated officials be authorized.

The foregoing resolution was introduced at a regular meeting of the Council of the City of Modesto held on the 22nd day of September, 1975 , by Councilmember Dunlap , who moved its adoption, which motion being duly seconded by Councilmember Kullijian , was upon roll call carried and the resolution adopted by the following vote:

AYES: Councilmembers: Dunlap, Elliott, Kullijian, Mensinger, Siefkin, Mayor Davies

NOES: Councilmembers: None

ABSENT: Councilmembers: Newton

ATTEST:   
W. T. CHYNOWETH, City Clerk

MODESTO CITY COUNCIL  
RESOLUTION NO. 75-936

A RESOLUTION ACCEPTING THE CONSTRUCTION OF IMPROVEMENTS IN BLOCK 308-A AT THE MUNICIPAL GOLF COURSE (The Flintkote Company)

WHEREAS, a report has been filed by the Director of Public Works that the construction of Improvements in Block 308-A at the Municipal Golf Course has been completed by The Flintkote Company

in accordance with the contract agreement dated June 9, 1975.

NOW, THEREFORE, BE IT RESOLVED that the construction of Improvements in Block 308-A at the Municipal Golf Course be accepted from said contractor, The Flintkote Company

that notice of completion be filed with the Recorder of Stanislaus County and that payment of amounts due in the amount of \$14,664.10 as provided in the contract, be authorized.

The foregoing resolution was introduced at a regular meeting of the Council of the City of Modesto held on the 22nd day of September, 1975, by Councilman Dunlap, who moved its adoption, which motion being duly seconded by Councilman Kullijian, was upon roll call carried and the resolution adopted by the following vote:

AYES: Councilmen: Dunlap, Elliott, Kullijian, Mensinger, Siefkin, Mayor Davies

NOES: Councilmen: None

ABSENT: Councilmen: Newton

ATTEST:

  
W. T. CHYNOWETH, City Clerk

MODESTO CITY COUNCIL  
RESOLUTION NO. 75-937

A RESOLUTION ACCEPTING THE CONSTRUCTION OF WATERLINES FOR SONOMA  
PLAZA NO. 1 (Joe Martin)

WHEREAS, a report has been filed by the Director of Public  
Works that the construction of Waterlines for Sonoma  
Plaza No. 1  
has been completed by Joe Martin

in accordance with the contract agreement dated June 2, 1975

NOW, THEREFORE, BE IT RESOLVED that the construction of Water-  
lines for Sonoma Plaza No. 1  
be accepted from said contractor, Joe Martin

that notice of completion be filed with the Recorder of Stan-  
islaus County and that payment of amounts due in the amount  
of \$8,733.00 as provided in the contract, be authorized.

The foregoing resolution was introduced at a regular meet-  
ing of the Council of the City of Modesto held on the 22nd day  
of September, 1975, by Councilman Dunlap, who moved  
its adoption, which motion being duly seconded by Councilman  
Kullijian, was upon roll call carried and the resolution  
adopted by the following vote:

AYES:	Councilmen:	Dunlap, Elliott, Kullijian, Mensinger, Siefkin, Mayor Davies
NOES:	Councilmen:	None
ABSENT:	Councilmen:	Newton

ATTEST:

  
W. T. CHYNOWETH, City Clerk

MODESTO CITY COUNCIL  
RESOLUTION NO. 75-938

A RESOLUTION APPROVING PLANS AND SPECIFICATIONS AND AUTHORIZING CALL FOR BIDS FOR FURNISHING A CLOSED TELEVISION SYSTEM FOR FIRE STATION #1

BE IT HEREBY RESOLVED by the Council of the City of Modesto as follows:

SECTION 1. The plans and specifications for furnishing a closed television system for Fire Station #1 copies of which are on file, are hereby accepted and approved.

SECTION 2. The City Clerk is hereby authorized to call for public competitive sealed bids for the above named project, to be opened in the office of the City Clerk, 801 11th Street, in the City of Modesto, on October 21, 1975 at 2:00 P.M. and the City Clerk is hereby directed to give notice inviting such sealed bids in the time, form, and manner provided by law.

SECTION 3. After the bids are opened, they shall be tabulated and analyzed and a report submitted to the Council at its next regular meeting.

The foregoing resolution was introduced at a regular meeting of the Council of the City of Modesto held on the 22nd day of September, 1975, by Councilmember Dunlap, who moved its adoption, which motion being duly seconded by Councilmember Kullijian, was upon roll call carried and the resolution adopted by the following vote:

AYES: Councilmembers: Dunlap, Elliott, Kullijian, Mensinger,  
Siefkin, Mayor Davies  
NOES: Councilmembers: None  
ABSENT: Councilmembers: Newton

ATTEST:

  
W. T. CHYNOWETH, City Clerk

MODESTO CITY COUNCIL  
RESOLUTION NO. 75-939

A RESOLUTION WAIVING FORMAL BID PROCEDURE AND AUTHORIZING PURCHASE OF SEWAGE LIFT STATION TELEMETERING EQUIPMENT FROM LARSE CORPORATION

BE IT RESOLVED by the Council of the City of Modesto that formal bid procedure for the purchase of sewage lift station telemetering equipment to be used at the Sewage Lift Stations is hereby waived.

BE IT FURTHER RESOLVED that purchase of the following from the Larse Corporation at an estimated cost of \$13,875.40 is hereby approved:

14	3006 Status Display Cards at \$310 ea.	\$4,340.00
14	Nima 1 Enclosure Remote Terminal Units at \$625 ea.	<u>8,750.00</u>
		\$13,090.00
	Tax	<u>785.40</u>
		\$13,875.40

The foregoing resolution was introduced at a regular meeting of the Council of the City of Modesto held on the 22nd day of September, 1975, by Councilmember Dunlap, who moved its adoption, which motion being duly seconded by Councilmember Kullijian, was upon roll call carried and the resolution adopted by the following vote:

AYES: Councilmembers: Dunlap, Elliott, Kullijian, Mensinger, Siefkin, Mayor Davies  
NOES: Councilmembers: None  
ABSENT: Councilmembers: Newton

ATTEST:

  
W. T. CHYNOWETH, City Clerk

MODESTO CITY COUNCIL  
RESOLUTION NO. 75-940

A RESOLUTION ACCEPTING THE BID OF TRI COUNTY BUILDERS, INC. FOR CONSTRUCTION OF ODOR CONTROL ADDITION TO EMERALD AVENUE LIFT STATION

WHEREAS, Resolution No. 75-852 , adopted by the Council of the City of Modesto on August 25, 1975 , approved the plans and specifications for the construction of Odor Control Addition to Emerald Avenue Lift Station and authorized the calling for bids, and

WHEREAS, the bids received for the construction of Odor Control Addition to Emerald Avenue Lift Station were opened at 11:00 A.M. on September 10, 1975 and later tabulated by the Director of Public Works for the consideration of the Council, and

WHEREAS, the Director of Public Works has recommended that the bid of Tri County Builders, Inc. in the amount of \$8,259.00

be accepted as the lowest responsible bid.

NOW, THEREFORE, BE IT RESOLVED by the Council of the City of Modesto that the bid of Tri County Builders, Inc. in the amount of \$8,259.00

be accepted and the execution of a contract for the completion of the project by the City's designated officials be authorized.


The foregoing resolution was introduced at a regular meeting of the Council of the City of Modesto held on the 22nd day of September, 1975, by Councilmember Dunlap , who moved its adoption, which motion being duly seconded by Councilmember Kullijian , was upon roll call carried and the resolution adopted by the following vote:

AYES: Councilmembers: Dunlap, Elliott, Kullijian, Mensinger, Siefkin, Mayor Davies

NOES: Councilmembers: None

ABSENT: Councilmembers: Newton

ATTEST:

  
W. T. CHYNOWETH, City Clerk

MODESTO CITY COUNCIL  
RESOLUTION NO. 75-941

A RESOLUTION APPROVING APPROPRIATION TRANSFER OF \$2,600 TO PROVIDE ADDITIONAL FUNDS NEEDED FOR ODOR CONTROL ADDITION TO THE EMERALD AVE. LIFT STATION

BE IT RESOLVED by the Council of the City of Modesto that the following appropriation transfer(s) are approved:

SEWER SERVICE FUND (212)

FROM: General Reserve (60-212)	\$2,600.00
TO: Emerald Ave. Odor Control (6610-212)	\$2,600.00

(\$7,000 was budgeted under the 1974-75 Capital Improvement Program to construct an odor control addition to the Emerald Ave. lift station. Costs for the project were underestimated. Additional funds of \$2,600 are needed to supplement the budgeted amount)

The foregoing resolution was introduced at a regular meeting of the Council of the City of Modesto held on the 22nd day of September , 1975, by Councilman Dunlap , who moved its adoption, which motion being duly seconded by Councilman Kullijian , was upon roll call carried and the resolution adopted by the following vote:

AYES: Councilmen: Dunlap, Elliott, Kullijian, Mensinger,  
Siefkin, Mayor Davies

NOES: Councilmen: None

ABSENT: Councilmen: Newton

ATTEST:

  
W. T. CHYNOWETH, City Clerk

MODESTO CITY COUNCIL  
RESOLUTION NO. 75-942

A RESOLUTION APPROVING PLANS AND SPECIFICATIONS AND AUTHORIZING CALL  
FOR BIDS FOR CONSTRUCTION OF NORTHWEST WATER MAIN EXTENSIONS

BE IT HEREBY RESOLVED by the Council of the City of Modesto as follows:

SECTION 1. The plans and specifications for construction of Northwest Water Main Extensions copies of which are on file, are hereby accepted and approved.

SECTION 2. The City Clerk is hereby authorized to call for public competitive sealed bids for the above named project, to be opened in the office of the City Clerk, 801 11th Street, in the City of Modesto, on October 7, 1975 at 11:10 A.M. and the City Clerk is hereby directed to give notice inviting such sealed bids in the time, form, and manner provided by law.

SECTION 3. After the bids are opened, they shall be tabulated and analyzed and a report submitted to the Council at its next regular meeting.

The foregoing resolution was introduced at a regular meeting of the Council of the City of Modesto held on the 22nd day of September, 1975, by Councilmember Dunlap, who moved its adoption, which motion being duly seconded by Councilmember Kullijian, was upon roll call carried and the resolution adopted by the following vote:

AYES: Councilmembers: Dunlap, Elliott, Kullijian, Mensinger,  
Siefkin, Mayor Davies

NOES: Councilmembers: None

ABSENT: Councilmembers: Newton

ATTEST:   
W. T. CHYNOWETH, City Clerk

MODESTO CITY COUNCIL  
RESOLUTION NO. 75-943

A RESOLUTION AUTHORIZING CITY MANAGER TO SIGN REVOCABLE PERMIT GRANTED TO THE CITY OF MODESTO BY THE PUBLIC UTILITIES COMMISSION OF THE CITY AND COUNTY OF SAN FRANCISCO


BE IT RESOLVED by the Council of the City of Modesto that the City Manager of the City of Modesto is hereby authorized to sign a revocable permit granted by the Public Utilities Commission of the City and County of San Francisco to the City of Modesto to permit the City of Modesto to install and maintain water facilities within the Hetch Hetchy right of way on Dale Road and on Standiford Avenue west of Carver Road, Modesto, California.

BE IT FURTHER RESOLVED that the Council of the City of Modesto agrees to the conditions outlined in said revocable permit.

The foregoing resolution was introduced at a regular meeting of the Council of the City of Modesto held on the 22nd day of September, 1975, by Councilmember Dunlap , who moved its adoption, which motion being duly seconded by Councilmember Kullijian , was upon roll call carried and the resolution adopted by the following vote:

AYES:	Councilmembers:	Dunlap, Elliott, Kullijian, Mensinger, Siefkin, Mayor Davies
NOES:	Councilmembers:	None
ABSENT:	Councilmembers:	Newton

ATTEST:

  
\_\_\_\_\_  
W. T. CHYNOWETH, City Clerk

MODESTO CITY COUNCIL  
RESOLUTION NO. 75-944

A RESOLUTION APPROVING PLANS AND SPECIFICATIONS AND AUTHORIZING CALL FOR BIDS FOR CONSTRUCTION OF WATERLINE EXTENSION ON STANDIFORD AVE. BETWEEN TULLY ROAD AND COLONIAL DRIVE

BE IT HEREBY RESOLVED by the Council of the City of Modesto as follows:

SECTION 1. The plans and specifications for construction of waterline extension on Standiford Ave. between Tully Road and Colonial Dr. copies of which are on file, are hereby accepted and approved.

SECTION 2. The City Clerk is hereby authorized to call for public competitive sealed bids for the above named project, to be opened in the office of the City Clerk, 801 11th Street, in the City of Modesto, on October 7, 1975 at 11:20 A.M. and the City Clerk is hereby directed to give notice inviting such sealed bids in the time, form, and manner provided by law.

SECTION 3. After the bids are opened, they shall be tabulated and analyzed and a report submitted to the Council at its next regular meeting.


The foregoing resolution was introduced at a regular meeting of the Council of the City of Modesto held on the 22nd day of September, 1975, by Councilmember Dunlap, who moved its adoption, which motion being duly seconded by Councilmember Kullijian, was upon roll call carried and the resolution adopted by the following vote:

AYES: Councilmembers: Dunlap, Elliott, Kullijian, Mensinger, Siefkin, Mayor Davies

NOES: Councilmembers: None

ABSENT: Councilmembers: Newton

ATTEST:

  
W. T. CHYNOWETH, City Clerk

MODESTO CITY COUNCIL  
RESOLUTION NO. 75-945

A RESOLUTION WITHDRAWING CERTAIN DESCRIBED  
TERRITORY FROM THE RIVERBANK  
FIRE PROTECTION DISTRICT IN STANISLAUS COUNTY.

WHEREAS, a portion of the Riverbank

Fire Protection District in Stanislaus County was annexed to the City of Modesto as Amended McHenry-Union Addition by Ordinance No. 1466-C. S. adopted on August 25, 1975, and said addition officially became a part of the City of Modesto on September 8, 1975, and

WHEREAS, the Health and Safety Code of the State of California provides that whenever any portion of such a District is included within a city by reason of annexation, such portion may be withdrawn from the District by the filing with the governing body of the District and the Stanislaus County Board of Supervisors, the tax levying authority of the District, a copy of a resolution of the legislative body of the city, describing the included portion, and declaring such portion withdrawn, and

WHEREAS, it is to the best interests of the residents in the area of said Fire Protection District which has been annexed to the City that the area be withdrawn from said Fire Protection District and provided fire prevention and fire fighting services by the City,

NOW, THEREFORE, BE IT RESOLVED by the Council of the City of Modesto that the territory, the description of which is attached hereto and made a part hereof as though set forth in full herein, be withdrawn from the boundaries of the Riverbank Fire Protection District in Stanislaus County. Said withdrawal to be effective at 12:00 midnight on December 31, 1975.

BE IT FURTHER RESOLVED that the City Clerk be, and he is hereby directed to file a certified copy of this resolution with the governing body of the District and the Stanislaus County Board of Supervisors, the tax levying authority of the District.

The foregoing resolution was introduced at a regular meeting of the Council of the City of Modesto held on the 22nd day of September, 1975, by Councilman Dunlap, who moved its adoption, which motion being duly seconded by Councilman Kullijian, was upon roll call carried and the resolution adopted by the following vote:

AYES: Councilmen: Dunlap, Elliott, Kullijian, Mensinger,  
Siefkin, Mayor Davies  
NOES: Councilmen: None  
ABSENT: Councilmen: Newton

ATTEST: W. T. Chynoweth  
W. T. CHYNOWETH, City Clerk

(SEAL)

APPROVED AS TO FORM:

BY Elwyn L. Johnson  
ELWYN L. JOHNSON, City Attorney

APPROVED AS TO DESCRIPTION:

By R. Campbell  
Public Works Department

9-16-75  
RGR

May 21, 1974

Amended June 23, 1975  
as per Local Agency  
Formation Commission

McHENRY-UNION ADDITION

All that real property in the State of California, County of Stanislaus, in the Northwest quarter of Section 9 and the Southwest quarter of Section 4, Township 3 South, Range 9 East, Mount Diablo Base and Meridian, described as follows:

Beginning at a point on the existing City Limits as established by a Northwestern corner of McHENRY-SYLVAN ADDITION (276), as per description filed October 15, 1971, as Instrument 39501, Stanislaus County Records, said point being on the Eastern line of the McHENRY-STANDIFORD ADDITION (316), as per description filed March 6, 1974, as Instrument 34748, Stanislaus County Records, said point also being on the West line of said Section 9 and the center line of 110.00 foot McHenry Avenue;

1. thence along the existing City Limits on a Northern line of said Addition (276), South  $89^{\circ} 10' 30''$  East, 447.81 feet, to a point on a Western line of Addition (276);
2. thence along said Western line, North  $00^{\circ} 53' 00''$  West, 293.33 feet, to the East-West quarter-quarter section line of the Northwest quarter of Section 9;
3. thence along said quarter-quarter section line, South  $89^{\circ} 18' 20''$  East, 2191.22 feet, to the Northeast corner of Addition (276);
4. thence leaving the existing City Limits along the North-South quarter section line, North  $00^{\circ} 51' 20''$  West, 990.64 feet;
5. thence North  $89^{\circ} 18' 20''$  West, 2584.46 feet, to the East line of 110.00 foot McHenry Avenue;
6. thence along said East line, North  $00^{\circ} 53' 00''$  West, 40.00 feet;
7. thence South  $89^{\circ} 18' 20''$  East, 317.10 feet;
8. thence North  $00^{\circ} 53' 00''$  West, 444.10 feet;
9. thence North  $89^{\circ} 18' 20''$  West, 374.39 feet, to the center line of 110.00 foot McHenry Avenue;
10. thence along said center line and West line of Section 4, South  $01^{\circ} 45' 00''$  East, 150.07 feet, to the corner common to Sections 4, 5, 8, and 9;
11. thence along the West line of Section 9 and said center line of 110.00 foot McHenry Avenue, South  $00^{\circ} 53' 00''$  East, 334.10 feet to a point on the existing City Limits as established by the Northeastern corner of NORTH McHENRY NO. 1 ADDITION (314), as per description filed February 15, 1974, as Instrument 31807, Stanislaus County Records;
12. thence along said West line and center line of 110.00 foot McHenry Avenue, and East line of said Addition (314), South  $00^{\circ} 53' 00''$  East, 824.60 feet, to a Northeastern corner of Addition (316);
13. thence along the Eastern line of Addition (316), South  $00^{\circ} 53' 00''$  East, 458.37 feet, to the point of beginning, containing 66.855 Acres, more or less.

MODESTO CITY COUNCIL  
RESOLUTION NO. 75-946

A RESOLUTION DETERMINING THAT THE PUBLIC INTEREST AND CONVENIENCE REQUIRE THAT AN AREA BE ANNEXED TO THE MODESTO MUNICIPAL SEWER DISTRICT NO. 1; SETTING FORTH A GENERAL DESCRIPTION OF THE AREA PROPOSED TO BE ANNEXED TO THE DISTRICT; AND NAMING A TIME AND PLACE FOR HEARING ON THE ANNEXATION OF SAID TERRITORY TO SAID DISTRICT AND PROVIDING FOR NOTICE THEREOF. (AMENDED MC HENRY-UNION ADDITION)

WHEREAS, there has been annexed to the City of Modesto on September 8, 1975, certain territory known as Amended McHenry-Union Addition, and

WHEREAS, the inclusion of the area contained in Amended McHenry-Union Addition to the Modesto Municipal Sewer District No. 1 of the City of Modesto is required by the public interest and convenience.

NOW, THEREFORE, BE IT RESOLVED by the Council of the City of Modesto as follows:

SECTION 1. The public interest and convenience require that that certain area annexed to the City of Modesto and known as Amended McHenry-Union Addition (herein called the area proposed to be annexed) be annexed to the Modesto Municipal Sewer District No. 1 (herein called the "district") under the Community Facilities Law of 1911 (California Health and Safety Code Sections 4600, et seq., herein called the "law") pursuant to Article 6 of the law.

SECTION 2. A general description of the boundaries of the area proposed to be annexed to the district is attached hereto and made a part hereof as though set forth in full herein.

SECTION 3. The area proposed to be annexed to the Modesto Municipal Sewer District No. 1 is hereby designated as Modesto Municipal Sewer District No. 1 Annexation No. 138.

SECTION 4. The Council hereby declares that the area proposed to be annexed to the district will be benefited by such annexation.

SECTION 5. Monday, November 10, 1975, at the hour of 7:30 P.M., is hereby named as the time and the City Council Chambers, City Hall, 801 11th Street, Modesto, California, is hereby named as the place for the hearing by the Council of the city of objections by any person interested in the annexation of the territory proposed to be annexed. On said day fixed for the hearing, or any day to which the hearing is continued, the Council shall hear and consider all written and oral objections presented to the annexation of the territory proposed to be annexed. At the hearing

the Council may exclude from the territory proposed to be annexed any area that in its opinion would not be benefited by inclusion within the Modesto Municipal Sewer District No. 1. The Council will not modify the boundaries of the territory proposed to be annexed so as to exclude from it any land which would in the judgment of the Council be benefited by inclusion within the Modesto Municipal Sewer District No. 1, nor will the Council include in the territory proposed to be annexed any lands which will not in its judgment be so benefited. Upon the final hearing, and after making all necessary and proper changes (if any) in the boundaries of the territory proposed to be annexed, the Council may, by resolution passed by a vote of two-thirds (2/3) of all of its members, annex the territory designated as Modesto Municipal Sewer District No. 1 Annexation No. 138.

SECTION 6. The City Clerk is hereby directed, upon the adoption of this resolution, to cause this resolution, together with the names of the members of the Council voting for and against it, to be published once a week for at least two (2) weeks before the day fixed for the hearing in The Modesto Bee, a newspaper of general circulation printed and published in the City. The first of said publications shall be not more than sixty (60) nor less than thirty (30) days prior to the date fixed for the hearing. The City Clerk is hereby further directed to cause copies of this resolution to be posted in three (3) public places within the area proposed to be annexed, which said public places are hereby fixed and determined by the Council as follows:

- (1) The East line of McHenry Avenue at the Northern line of the Annexation.
- (2) The East line of McHenry Avenue at the North line of Union Avenue.
- (3) The East line of Northampton Lane at the Southern line of the Annexation.

Said posting shall be made not earlier than the sixtieth (60th) nor later than the thirtieth (30th) day prior to the date fixed for the hearing. Not earlier than sixty (60) nor later than thirty (30) days prior to the hearing a copy of this resolution, together with a map showing the boundary lines of the territory proposed to be annexed, shall be mailed postage prepaid;

(1) to each person to whom land in the area proposed to be annexed is assessed either (a) as such owner as shown on the last equalized county assessment roll of the County, at his address as shown upon said roll, or in the case of any real property assessed

for purposes of general taxation by the State Board of Equalization then to the owner of such property as shown on the last roll of the State Board of Equalization transmitted to the County Auditor of the County at his address as shown upon such roll, or (b) as such owner is otherwise known to the City Clerk at his address as known to the City Clerk (and the City Clerk shall make diligent efforts to ascertain the names and addresses of all persons owning land in the area proposed to be annexed as of a date not more than thirty (30) days prior to the date of the hearing, including inspection by or for him of said last equalized county assessment roll, said roll of said State Board of Equalization, the County Assessor's records, the County Recorder's records, and inquiry at other sources); and

(2) to each person who has any interest in any land in the area proposed to be annexed whose name and address and a designation of the land in which he is interested is on file in the office of the City Clerk.

Any error, omission or mistake in any such mailing or any failure of any person to receive any such printed copy of this resolution (and such map) shall not invalidate the proceedings hereby initiated. Said publication, posting and mailing shall constitute notice of the hearing and no other notice of the hearing need be given.

SECTION 7. This resolution is adopted, and all proceedings for the annexation of the territory proposed to be annexed and designated as Modesto Municipal Sewer District No. 1 Annexation No. 138, shall be taken pursuant to the Law.

The foregoing resolution was introduced at a regular meeting of the Council of the City of Modesto held on the 22nd day of September, 1975, by Councilman Dunlap, who moved its adoption, which motion being duly seconded by Councilman Kullijian, was upon roll call carried and the resolution adopted by the following vote:

AYES: Councilmen: Dunlap, Elliott, Kullijian, Mensinger, Siefkin, Mayor Davies

NOES: Councilmen: None

ABSENT: Councilmen: Newton

ATTEST:

W. T. Chynoweth  
W. T. CHYNOWETH, City Clerk

(SEAL)

APPROVED AS TO FORM:

By Elwyn L. Johnson  
ELWYN L. JOHNSON, City Attorney

APPROVED AS TO DESCRIPTION:

By Barth Campbell  
Public Works Department

9-16-75  
RGR

May 21, 1974

Amended June 23, 1975  
as per Local Agency  
Formation Commission

McHENRY-UNION ADDITION

All that real property in the State of California, County of Stanislaus, in the Northwest quarter of Section 9 and the Southwest quarter of Section 4, Township 3 South, Range 9 East, Mount Diablo Base and Meridian, described as follows:

Beginning at a point on the existing City Limits as established by a Northwestern corner of McHENRY-SYLVAN ADDITION (276), as per description filed October 15, 1971, as Instrument 39501, Stanislaus County Records, said point being on the Eastern line of the McHENRY-STANDIFORD ADDITION (316), as per description filed March 6, 1974, as Instrument 34748, Stanislaus County Records, said point also being on the West line of said Section 9 and the center line of 110.00 foot McHenry Avenue;

1. thence along the existing City Limits on a Northern line of said Addition (276), South  $89^{\circ} 10' 30''$  East, 447.81 feet, to a point on a Western line of Addition (276);
2. thence along said Western line, North  $00^{\circ} 53' 00''$  West, 293.33 feet, to the East-West quarter-quarter section line of the Northwest quarter of Section 9;
3. thence along said quarter-quarter section line, South  $89^{\circ} 18' 20''$  East, 2191.22 feet, to the Northeast corner of Addition (276);
4. thence leaving the existing City Limits along the North-South quarter section line, North  $00^{\circ} 51' 20''$  West, 990.64 feet;
5. thence North  $89^{\circ} 18' 20''$  West, 2584.46 feet, to the East line of 110.00 foot McHenry Avenue;
6. thence along said East line, North  $00^{\circ} 53' 00''$  West, 40.00 feet;
7. thence South  $89^{\circ} 18' 20''$  East, 317.10 feet;
8. thence North  $00^{\circ} 53' 00''$  West, 444.10 feet;
9. thence North  $89^{\circ} 18' 20''$  West, 374.39 feet, to the center line of 110.00 foot McHenry Avenue;
10. thence along said center line and West line of Section 4, South  $01^{\circ} 45' 00''$  East, 150.07 feet, to the corner common to Sections 4, 5, 8, and 9;
11. thence along the West line of Section 9 and said center line of 110.00 foot McHenry Avenue, South  $00^{\circ} 53' 00''$  East, 334.10 feet to a point on the existing City Limits as established by the Northeastern corner of NORTH McHENRY NO. 1 ADDITION (314), as per description filed February 15, 1974, as Instrument 31807, Stanislaus County Records;
12. thence along said West line and center line of 110.00 foot McHenry Avenue, and East line of said Addition (314), South  $00^{\circ} 53' 00''$  East, 824.60 feet, to a Northeastern corner of Addition (316);
13. thence along the Eastern line of Addition (316), South  $00^{\circ} 53' 00''$  East, 458.37 feet, to the point of beginning, containing 66.855 Acres, more or less.

MODESTO CITY COUNCIL  
RESOLUTION NO. 75-947

A RESOLUTION APPROVING AGREEMENT BETWEEN THE CITY OF MODESTO AND  
TOWILL, INC. FOR UPDATING AERIAL MAPPING

BE IT HEREBY RESOLVED by the Council of the City of Modesto  
that the agreement between the City of Modesto and Towill, Inc.

for updating aerial mapping

be, and it is hereby approved.

BE IT FURTHER RESOLVED that the execution of said agreement  
by the designated city officials be authorized.

The foregoing resolution was introduced at a regular meeting  
of the Council of the City of Modesto held on the 22nd day of  
September , 1975, by Councilmember Dunlap , who moved  
its adoption, which motion being duly seconded by Councilmember  
Kullijian , was upon roll call carried and the resolution adopted  
by the following vote:

AYES:	Councilmembers:	Dunlap, Elliott, Kullijian, Mensinger, Siefkin, Mayor Davies
NOES:	Councilmembers:	None
ABSENT:	Councilmembers:	Newton

ATTEST:

  
W. T. CHYNOWETH, City Clerk

MODESTO CITY COUNCIL  
RESOLUTION NO. 75-948

LEASE

A RESOLUTION APPROVING/AGREEMENT BETWEEN THE CITY OF MODESTO AND MR. AND MRS. VIRGIL VAN SCHOONHOVEN FOR RENTAL OF PROPERTY IN DRY CREEK PARK, 660 EL VISTA AVENUE

BE IT HEREBY RESOLVED by the Council of the City of Modesto  
lease  
that the/agreement between the City of Modesto and Mr. and Mrs.  
Virgil Van Schoonhoven  
for rental of property in Dry Creek Park, 660 El Vista Avenue  
(Commencing December 1, 1975 at the rate of \$175.00 per month)  
be, and it is hereby approved.

BE IT FURTHER RESOLVED that the execution of said/agreement  
lease  
by the designated city officials be authorized.

The foregoing resolution was introduced at a regular meeting  
of the Council of the City of Modesto held on the 22nd day of  
September , 1975, by Councilmember Dunlap , who moved  
its adoption, which motion being duly seconded by Councilmember  
Kullijian , was upon roll call carried and the resolution adopted  
by the following vote:

AYES: Councilmembers: Dunlap, Elliott, Kullijian, Mensinger,  
Siefkin, Mayor Davies  
NOES: Councilmembers: None  
ABSENT: Councilmembers: Newton

ATTEST:

  
W. T. CHYNOWETH, City Clerk

MODESTO CITY COUNCIL  
RESOLUTION NO. 75-949

A RESOLUTION APPROVING THE FINAL MAP OF THE  
STRATHMORE VILLAGE NO. 1  
SUBDIVISION OF THE CITY OF MODESTO.

WHEREAS, Wolverine Building Service, Inc., a corporation

is (~~are~~) possessed of a tract of land situate in the City of Modesto, County of Stanislaus, consisting of 8.295 acres, known as the Strathmore Village No. 1 Subdivision, and

WHEREAS, a tentative map of said tract was approved by the City Planning Commission on the 17th day of June, 1975, and

WHEREAS, the final map of said tract has been approved by the Secretary of the City Planning Commission, and

WHEREAS, the City Engineer of the City of Modesto has certified that the final map of said Strathmore Village No. 1 Subdivision meets all of the provisions of the California Subdivision Map Act and the provisions of the Modesto Municipal Code relating to subdivisions, and that the map is technically correct,

NOW, THEREFORE, BE IT RESOLVED by the Council of the City of Modesto that said final map be approved; that the streets, alleys and easements as shown thereon within the boundaries of said tract be accepted on behalf of the public for public use; and that the City Clerk be authorized to certify the map of said tract on behalf of the City of Modesto after the fees and deposits required by the Modesto Municipal Code in amounts determined by the City Engineer have been paid, and subdividers have furnished securities, as set forth in Section 4-4.605 of the Modesto Municipal Code, which shall secure the obligations set forth in Section 66499.3 of the Government Code of the State of California. Said securities shall be in forms acceptable to the City Attorney and in the amounts required by the Agreement hereinafter referred to.

BE IT FURTHER RESOLVED that the City Manager and the City Clerk be authorized to execute and attest, respectively, an agreement with subdividers as required by Section 4-4.604 (c) of the Modesto Municipal Code.

The foregoing resolution was introduced at a regular meeting of the Council of the City of Modesto held on the 22nd day of September, 1975, by Councilmember Dunlap, who moved its adoption, which motion being duly seconded by Councilmember Kullijian, was upon roll call carried and the resolution adopted by the following vote:

AYES: Councilmembers: Dunlap, Elliott, Kullijian, Mensinger, Siefkin, Mayor Davies

NOES: Councilmembers: None

ABSENT: Councilmembers: Newton

ATTEST:

W. T. Chynoweth  
W. T. CHYNOWETH, City Clerk

(SEAL)

APPROVED AS TO FORM:

By Elwyn L. Johnson  
ELWYN L. JOHNSON, City Attorney

MODESTO CITY COUNCIL  
RESOLUTION NO. 75-950  
LETTER

A RESOLUTION APPROVING AGREEMENT BETWEEN THE CITY OF MODESTO AND  
MR. M. E. GROVER TO HARVEST OLIVES IN MELLIS PARK

BE IT HEREBY RESOLVED by the Council of the City of Modesto  
letter  
that the agreement between the City of Modesto and Mr. M. E. Grover

for harvesting olives in Mellis Park (proposal to pay the City  
\$2.00 per 50 pound box)

be, and it is hereby approved.

BE IT FURTHER RESOLVED that the execution of said agreement  
letter  
by the designated city officials be authorized.

The foregoing resolution was introduced at a regular meeting  
of the Council of the City of Modesto held on the 22nd day of  
September , 19 75 , by Councilmember Dunlap , who moved  
its adoption, which motion being duly seconded by Councilmember  
Kullijian , was upon roll call carried and the resolution adopted  
by the following vote:

AYES: Councilmembers: Dunlap, Elliott, Kullijian, Mensinger,  
Siefkin, Mayor Davies  
NOES: Councilmembers: None  
ABSENT: Councilmembers: Newton

ATTEST:

  
W. T. CHYNOWETH, City Clerk

MODESTO CITY COUNCIL  
RESOLUTION NO. 75-951

RESOLUTION ESTABLISHING A BUDGET FOR THE HUMAN RIGHTS COMMISSION  
FOR FISCAL YEAR 1975-76.

WHEREAS, the City Council desires to establish a budget for the Human Rights Commission for fiscal year 1975-76, and

WHEREAS, Three Hundred and no/100ths (\$300.00) Dollars has been appropriated for the Human Rights Commission in Account No. 250 in the budget for the Personnel Office (Department No. 17),

NOW, THEREFORE, BE IT RESOLVED by the Council of the City of Modesto that the Three Hundred and no/100ths (\$300.00) Dollars appropriated for the Human Rights Commission in Account No. 250 in the budget for the Personnel Office (Department No. 17) shall be used by the Human Rights Commission in accordance with the following budget:

\$250 for two members to attend the three day conference for Human Rights Commissioners at Long Beach in April 1976.

\$30 for travel to one-day conferences and meetings in Sacramento and San Francisco.

\$20 for yearly subscription to human rights journals.

The foregoing resolution was introduced at a regular meeting of the Council of the City of Modesto held on the 22nd day of September, 1975, by Councilmember Dunlap, who moved its adoption, which motion being duly seconded by Councilmember Kullijian, was upon roll call carried and the resolution adopted by the following vote:

AYES: Councilmembers: Dunlap, Elliott, Kullijian, Mensinger, Siefkin, Mayor Davies

NOES: Councilmembers: None

ABSENT: Councilmembers: Newton

ATTEST:

  
W. T. CHYNOWETH, City Clerk

(SEAL)

APPROVED AS TO FORM:

By

  
ELWYN L. JOHNSON, City Attorney

MODESTO CITY COUNCIL  
RESOLUTION NO. 75-952

A RESOLUTION APPROVING APPROPRIATION TRANSFER OF \$300 TO PROVIDE HUMAN RIGHTS COMMISSION WITH FUNDS FOR FY 1975-76

BE IT RESOLVED by the Council of the City of Modesto that the following appropriation transfer(s) are approved:

GENERAL FUND (101)

FROM: General Reserve (60-101)	\$300.00
TO: Human Rights Commission (250-17-101)	\$300.00

(To provide Human Rights Commission with funds for FY 1975-76)

The foregoing resolution was introduced at a regular meeting of the Council of the City of Modesto held on the 22nd day of September , 1975, by Councilman Dunlap , who moved its adoption, which motion being duly seconded by Councilman Kullijian , was upon roll call carried and the resolution adopted by the following vote:

AYES:	Councilmen:	Dunlap, Elliott, Kullijian, Mensinger, Siefkin, Mayor Davies
NOES:	Councilmen:	None
ABSENT:	Councilmen:	Newton

ATTEST:

  
W. T. CHYNOWETH, City Clerk

MODESTO CITY COUNCIL  
RESOLUTION NO. 75-953

A RESOLUTION SETTING TIME AND PLACE FOR HEARING PROPOSED AMENDMENTS TO  
THE MODESTO MUNICIPAL CODE CONCERNING GARDEN REFUSE

BE IT HEREBY RESOLVED by the Council of the City of Modesto  
that October 14, 1975 , at 7:35 P.M. in the Council Cham-  
bers, City Hall, 801 Eleventh Street, Modesto, California is  
hereby set as the time and place for consideration of proposed amend-  
ments to the Modesto Municipal Code concerning garden refuse.

The foregoing resolution was introduced at a regular meeting  
of the Council of the City of Modesto held on the 22nd day of  
September , 1975, by Councilman Dunlap , who moved its  
adoption, which motion being duly seconded by Councilman Mensinger ,  
was upon roll call carried and the resolution adopted by the follow-  
ing vote:

AYES: Councilmen: Dunlap, Elliott, Kullijian, Mensinger,  
Newton, Siefkin, Mayor Davies  
NOES: Councilmen: None  
ABSENT: Councilmen: None

ATTEST:

  
\_\_\_\_\_  
W. T. CHYNOWETH, City Clerk

MODESTO CITY COUNCIL  
RESOLUTION NO. 75-954

A RESOLUTION AUTHORIZING THE DISPOSAL OF SCRAP MATERIAL

WHEREAS, Resolution No. 67-~~27~~<sup>19-m</sup> adopted by the Council of the City of Modesto January 9, 1967 authorizes the sale of scrap metal to commercial dealers at the best available market price; and

WHEREAS, the Director of Finance in a memorandum to the City Manager dated September 17, 1975 has requested that the Council also authorize sale of scrap items worth less than \$20.00 to private individuals.

NOW, THEREFORE, BE IT RESOLVED by the Council of the City of Modesto as follows:

1. Scrap items worth less than \$20.00 may be sold to private individuals, subject to clearance with the Department involved, and approval of the City Manager.
2. Said sales will be handled by the Director of Finance.

The foregoing resolution was introduced at a regular meeting of the Council of the City of Modesto held on the 22nd day of September, 1975, by Councilmember Dunlap, who moved its adoption, which motion being duly seconded by Councilmember Kullijian, was upon roll call carried and the resolution adopted by the following vote:

AYES: Councilmembers: Dunlap, Elliott, Kullijian, Mensinger,  
Siefkin, Mayor Davies

NOES: Councilmembers: None

ABSENT: Councilmembers: Newton

ATTEST:

  
W. T. CHYNOWETH, City Clerk

MODESTO CITY COUNCIL  
RESOLUTION NO. 75-955

A RESOLUTION APPROVING ADDENDUM NO. 2 TO CONTRACT DOCUMENTS AND SPECIFICATIONS FOR PURCHASE OF THREE TRANSIT-TYPE AIR CONDITIONED FORTY-TWO PASSENGER DIESEL MOTOR COACHES BY CITY OF MODESTO

WHEREAS, the City of Modesto has submitted a call for bids for the purchase of three transit-type air conditioned, forty-two passenger diesel motor coaches.

NOW, THEREFORE, BE IT RESOLVED by the Council of the City of Modesto:

1. Addendum No. 2 to the diesel motor coaches specifications for the three transit-type coaches is hereby approved as follows:

- (a) Paragraph 14 of Section S-10, Heating and Air Conditioning System, Page 25 of the Specifications, is hereby deleted.
- (b) Paragraph 4 of Section S-40, General Conditions, Page 38 of the Specifications, is hereby deleted.
- (c) A new Paragraph 4 of Section S-40, General Conditions, shall be added as follows:

"S-4 GENERAL CONDITIONS

"4. The successful bidder shall submit, for approval of the City, an air conditioning test plan and a road test plan for testing of completed buses, in order to verify compliance with specification requirements."

The foregoing resolution was introduced at a regular meeting of the Council of the City of Modesto held on the 22nd day of September, 1975, by Councilmember Newton, who moved its adoption, which motion being duly seconded by Councilmember Dunlap, was upon roll call carried and the resolution adopted by the following vote:

AYES: Councilmembers: Dunlap, Elliott, Kullijian, Mensinger,  
Newton, Siefkin, Mayor Davies

NOES: Councilmembers: None

ABSENT: Councilmembers: None

ATTEST:

  
W. T. CHYNOWETH, City Clerk

MODESTO CITY COUNCIL  
RESOLUTION NO. 75-956

A RESOLUTION APPOINTING MEMBER OF THE PERSONNEL COMMISSION TO REPLACE  
ROBERT VENN FOR A TERM ENDING JANUARY 1, 1976 (Stanley L. Farrow)

WHEREAS, Section 1102 of the Charter of the City of Modesto  
authorizes the City Council to appoint members to various Boards and  
Commissions;

NOW, THEREFORE, BE IT RESOLVED by the Council of the City of  
Modesto as follows:

SECTION 1. The following person is hereby appointed to the  
Personnel Commission for the respective  
term as indicated: (term ending January 1, 1976

Stanley L. Farrow  
625 Fern  
Modesto, California 95350

SECTION 2. The City Clerk is hereby directed to transmit a copy  
of this resolution to the newly appointed member of the Personnel  
Commission and the Secretary thereof.

The foregoing resolution was introduced at a regular meeting of  
the Council of the City of Modesto held on the 22nd day of September,  
1975, by Councilman Siefkin, who moved its adoption, which motion  
being duly seconded by Councilman Mensinger, was upon roll call  
carried and the resolution adopted by the following vote:

AYES: Councilmen: Dunlap, Elliott, Mensinger, Kullijian,  
Newton, Siefkin, Mayor Davies  
NOES: Councilmen: None  
ABSENT: Councilmen: None

ATTEST:

  
W. T. CHYNOWETH, City Clerk

MODESTO CITY COUNCIL  
RESOLUTION NO. 75-957

A RESOLUTION APPROVING THE RECOMMENDATION OF GREATER MODESTO CHAMBER OF COMMERCE THAT CONVENTION FUND BE TERMINATED

WHEREAS, the City of Modesto and Greater Modesto Chamber of Commerce entered into an agreement dated January 3, 1966 establishing a convention fund; and

WHEREAS, Greater Modesto Chamber of Commerce has requested that the fund be terminated and that the balance of \$1,075.00 remaining in the fund be repaid to the City of Modesto.

NOW, THEREFORE, BE IT RESOLVED by the Council of the City of Modesto that termination of the convention fund established by agreement dated January 3, 1966 with Greater Modesto Chamber of Commerce is hereby terminated and payment to the City of Modesto of the balance of \$1,075 remaining in the fund is hereby approved.

The foregoing resolution was introduced at a regular meeting of the Council of the City of Modesto held on the 6th day of October, 1975, by Councilmember Dunlap, who moved its adoption, which motion being duly seconded by Councilmember Kullijian, was upon roll call carried and the resolution adopted by the following vote:

AYES: Councilmembers: Dunlap, Elliott, Kullijian, Mensinger,  
Newton, Siefkin, Mayor Davies

NOES: Councilmembers: None

ABSENT: Councilmembers: None

ATTEST:

  
\_\_\_\_\_  
W. T. CHYNOWETH, City Clerk

MODESTO CITY COUNCIL  
RESOLUTION NO. 75- 958

A RESOLUTION CHANGING THE NAME OF OCTILLO WAY IN THE CITY  
OF MODESTO TO OCOTILLO WAY.

WHEREAS, the City Council received a request that the street name  
"Octillo Way" in the City of Modesto be changed to "Ocotillo Way", and

WHEREAS, the request has been made due to the fact that the name "Octillo  
Way" was inadvertently misspelled when the area was developed, as all of the streets  
in said area have been named after trees and the correct spelling of the tree in  
this street name should have been Ocotillo,

NOW, THEREFORE, BE IT RESOLVED by the Council of the City of Modesto as  
follows:

1. That the Street name of "Octillo Way" in the City of Modesto be  
changed to "Ocotillo Way".
2. That the Director of Parking and Traffic be directed to erect street  
name signs accordingly.
3. That the City Clerk be directed to record a certified copy of this  
resolution with the Recorder of Stanislaus County and transmit a copy of this  
resolution to the Board of Supervisors, the County Clerk, and the County Surveyor  
of Stanislaus County.

The foregoing resolution was introduced at a regular meeting of the  
Council of the City of Modesto held on the 6th day of October, 1975,  
by Councilmember Dunlap, who moved its adoption, which motion being  
duly seconded by Councilmember Kullijian, was upon roll call carried  
and the resolution adopted by the following vote:

AYES: Councilmembers: Dunlap, Elliott, Kullijian, Mensinger,  
Newton, Siefkin, Mayor Davies

NOES: Councilmembers: None

ABSENT: Councilmembers: None

ATTEST:

W. T. Chynoweth  
W. T. CHYNOWETH, City Clerk

(SEAL)

APPROVED AS TO FORM:

By Elwyn L. Johnson  
ELWYN L. JOHNSON, City Attorney

MODESTO CITY COUNCIL  
RESOLUTION NO. 75-959

A RESOLUTION SETTING TIME AND PLACE FOR HEARING APPEAL BY HORN CONSTRUCTION CO. TO DENIAL BY PLANNING COMMISSION OF REQUEST FOR REZONING FROM R-2 TO P-D, PROPERTY LOCATED ON THE SOUTHEAST CORNER OF EAST ORANGEBURG AVE. AND LAKEWOOD AVE.

BE IT HEREBY RESOLVED by the Council of the City of Modesto that October 27, 1975 , at 7:35 P.M. in the Council Chambers, City Hall, 801 Eleventh Street, Modesto, California is hereby set as the time and place for consideration of appeal by Horn Construction Co. to denial by Planning Commission of request for rezoning from R-2 to P-D for satellite commercial area, property located at the Southeast corner of East Orangeburg Ave. and Lakewood Ave.

The foregoing resolution was introduced at a regular meeting of the Council of the City of Modesto held on the 6th day of October , 1975, by Councilman Dunlap , who moved its adoption, which motion being duly seconded by Councilman Kullijian , was upon roll call carried and the resolution adopted by the following vote:

AYES: Councilmen: Dunlap, Elliott, Kullijian, Mensinger,  
Newton, Siefkin, Mayor Davies  
NOES: Councilmen: None  
ABSENT: Councilmen: None

ATTEST:

  
W. T. CHYNOWETH, City Clerk

MODESTO CITY COUNCIL  
RESOLUTION NO. 75-960

A RESOLUTION SETTING TIME AND PLACE FOR HEARING APPEAL BY HORN CONSTRUCTION CO. TO DENIAL BY PLANNING COMMISSION OF REQUEST FOR REZONING FROM R-2 TO P-D, PROPERTY LOCATED ON THE NORTHEAST CORNER OF LAKEWOOD AVE. AND LARAMIE DR.

BE IT HEREBY RESOLVED by the Council of the City of Modesto that October 27, 1975 , at 7:35 P.M. in the Council Chambers, City Hall, 801 Eleventh Street, Modesto, California is hereby set as the time and place for consideration of appeal by Horn Construction Co. to denial by Planning Commission of request for rezoning from R-2 to P-d for satellite commercial area, property located on the Northeast corner of Lakewood Ave. and Laramie Dr.

The foregoing resolution was introduced at a regular meeting of the Council of the City of Modesto held on the 6th day of October , 1975 , by Councilman Dunlap , who moved its adoption, which motion being duly seconded by Councilman Kullijian , was upon roll call carried and the resolution adopted by the following vote:

AYES: Councilmen: Dunlap, Elliott, Kullijian, Mensinger,  
Newton, Siefkin, Mayor Davies  
NOES: Councilmen: None  
ABSENT: Councilmen: None

ATTEST:

  
W. T. CHYNOWETH, City Clerk

MODESTO CITY COUNCIL  
RESOLUTION NO. 75-961

A RESOLUTION SETTING TIME AND PLACE FOR HEARING APPEAL BY C & H DEVELOPMENT CO. TO DENIAL BY PLANNING COMMISSION OF REQUEST FOR REZONING FROM R-1 TO P-D, PROPERTY LOCATED AT THE NORTHWEST CORNER OF EMERALD AND MAZE

BE IT HEREBY RESOLVED by the Council of the City of Modesto that November 10, 1975 , at 7:35 P.M. in the Council Chambers, City Hall, 801 Eleventh Street, Modesto, California is hereby set as the time and place for consideration of appeal by C & H Development Co. to denial by Planning Commission of request for rezoning from R-1 to P-D for construction of a satellite commercial area and single family home at the northwest corner of Emerald and Maze.

The foregoing resolution was introduced at a regular meeting of the Council of the City of Modesto held on the 6th day of October , 1975 , by Councilman Dunlap , who moved its adoption, which motion being duly seconded by Councilman Kullijian , was upon roll call carried and the resolution adopted by the following vote:

AYES: Councilmen: Dunlap, Elliott, Kullijian, Mensinger,  
Newton, Siefkin, Mayor Davies  
NOES: Councilmen: None  
ABSENT: Councilmen: None

ATTEST:

  
W. T. CHYNOWETH, City Clerk

MODESTO CITY COUNCIL  
RESOLUTION NO. 75-962

A RESOLUTION REAPPOINTING LOWELL CLARK TO THE BOARD OF GOVERNORS OF THE GREATER MODESTO COMMUNITY FOUNDATION FOR A TERM ENDING DECEMBER 31, 1980

BE IT RESOLVED by the Council of the City of Modesto that Lowell Clark is hereby reappointed to the Board of Governors of the Greater Modesto Community Foundation for a term of five years, ending December 31, 1980.

The foregoing resolution was introduced at a regular meeting of the Council of the City of Modesto held on the 6th day of October, 1975, by Councilmember Dunlap, who moved its adoption, which motion being duly seconded by Councilmember Kullijian, was upon roll call carried and the resolution adopted by the following vote:

AYES: Councilmembers: Dunlap, Elliott, Kullijian, Mensinger,  
Newton, Siefkin, Mayor Davies

NOES: Councilmembers: None

ABSENT: Councilmembers: None

ATTEST:

  
W. T. CHYNOWETH, City Clerk

MODESTO CITY COUNCIL  
RESOLUTION NO. 75-963

A RESOLUTION ACCEPTING THE BID OF R & R CONSTRUCTION FOR WATERLINE  
EXTENSION ON McHENRY AVENUE NORTH OF W. UNION AVENUE

WHEREAS, Resolution No. 75-899 , adopted by the Council of the  
City of Modesto on September 8, 1975 , approved the plans and speci-  
fications for the construction of waterline extension on McHenry Ave.  
north of W. Union Avenue  
and authorized the calling for bids, and

WHEREAS, the bids received for the construction of waterline ex-  
tension on McHenry Avenue north of W. Union Ave.  
were opened at 11:00 A.M. on Spetember 23, 1975 and later tabulated  
by the Director of Public Works for the consideration of the  
Council, and

WHEREAS, the Director of Public Works has recommended that  
the bid of R & R Construction Co. in the amount of \$2,860.00

be accepted as the lowest responsible bid.

NOW, THEREFORE, BE IT RESOLVED by the Council of the City of Modesto  
that the bid of R & R Construction Co. in the amount of \$2,860.00

be accepted and the execution of a contract for the completion of the  
project by the City's designated officials be authorized.


The foregoing resolution was introduced at a regular meeting of  
the Council of the City of Modesto held on the 6th day of October,  
1975, by Councilmember Dunlap , who moved its adoption, which  
motion being duly seconded by Councilmember Kullijian , was upon roll  
call carried and the resolution adopted by the following vote:

AYES: Councilmembers: Dunlap, Elliott, Kullijian, Mensinger,  
Newton, Siefkin, Mayor Davies

NOES: Councilmembers: None

ABSENT: Councilmembers: None

ATTEST:

  
W. T. CHYNOWETH, City Clerk

MODESTO CITY COUNCIL  
RESOLUTION NO. 75-964

A RESOLUTION REJECTING THE BID SUBMITTED BY NANCE FORD TO FURNISH ONE (1) FOUR-WHEELED DIESEL TRACTOR OPENED SEPTEMBER 16, 1975 AND APPROVING NEW SPECIFICATIONS AND BID CALL

BE IT RESOLVED by the Council of the City of Modesto as follows:

1. The bid submitted by Nance Ford to furnish one (1) four-wheeled diesel tractor, opened September 16, 1975 at 2:15 P.M, is hereby rejected.

2. New specifications and call for bids to be opened October 20, 1975 at 2:00 P.M. for furnishing one (1) four-wheeled diesel tractor are hereby approved.

The foregoing resolution was introduced at a regular meeting of the Council of the City of Modesto held on the 6th day of October, 1975, by Councilmember Dunlap , who moved its adoption, which motion being duly seconded by Councilmember Kullijian , was upon roll call carried and the resolution adopted by the following vote:

AYES: Councilmembers: Dunlap, Elliott, Kullijian, Mensinger,  
Newton, Siefkin, Mayor Davies

NOES: Councilmembers: None

ABSENT: Councilmembers: None

ATTEST:   
W. T. CHYNOWETH, City Clerk

MODESTO CITY COUNCIL  
RESOLUTION NO. 75-965

A RESOLUTION ACCEPTING THE CONSTRUCTION OF WYLDEWOOD MEADOW WATER-  
LINES (Joe Martin)

WHEREAS, a report has been filed by the Director of Public  
Works that the construction of Wyldewood Meadow Water-  
lines  
has been completed by Joe Martin

in accordance with the contract agreement dated July 7, 1975.

NOW, THEREFORE, BE IT RESOLVED that the construction of Wyldew-  
wood Meadow Waterlines  
be accepted from said contractor, Joe Martin

that notice of completion be filed with the Recorder of Stan-  
islaus County and that payment of amounts due in the amount  
of \$7,743.57 as provided in the contract, be authorized.

The foregoing resolution was introduced at a regular meet-  
ing of the Council of the City of Modesto held on the 6th day  
of October, 1975; by Councilman Dunlap, who moved  
its adoption, which motion being duly seconded by Councilman  
Kullijian, was upon roll call carried and the resolution  
adopted by the following vote:

AYES: Councilmen: Dunlap, Elliott, Kullijian, Mensinger,  
Newton, Siefkin, Mayor Davies

NOES: Councilmen: None

ABSENT: Councilmen: None

ATTEST:

  
W. T. CHYNOWETH, City Clerk

MODESTO CITY COUNCIL  
RESOLUTION NO. 75-966

A RESOLUTION ACCEPTING THE CONSTRUCTION OF PICNIC AREA AT DAVIS PARK  
(William Mineni)

WHEREAS, a report has been filed by the Director of Public Works that the construction of Picnic Area at Davis Park has been completed by William Mineni

in accordance with the contract agreement dated May 5, 1975.

NOW, THEREFORE, BE IT RESOLVED that the construction of Picnic Area at Davis Park be accepted from said contractor, William Mineni

that notice of completion be filed with the Recorder of Stanislaus County and that payment of amounts due in the amount of \$52,519.50 as provided in the contract, be authorized.

The foregoing resolution was introduced at a regular meeting of the Council of the City of Modesto held on the 6th day of October, 1975, by Councilman Dunlap, who moved its adoption, which motion being duly seconded by Councilman Kullijian, was upon roll call carried and the resolution adopted by the following vote:

AYES: Councilmen: Dunlap, Elliott, Kullijian, Mensinger,  
Newton, Siefkin, Mayor Davies

NOES: Councilmen: None

ABSENT: Councilmen: None

ATTEST:   
W. T. CHYNOWETH, City Clerk

MODESTO CITY COUNCIL  
RESOLUTION NO. 75-967

A RESOLUTION ACCEPTING THE CONSTRUCTION OF PUMP STATION NO. 40 AND PUMP STATION NO. 41 (Howk Well & Equipment Co.)

WHEREAS, a report has been filed by the Director of Public Works that the construction of Pump Station No. 40 and Pump Station No. 41 has been completed by Howk Well & Equipment Co.

in accordance with the contract agreement dated May 27, 1975.


NOW, THEREFORE, BE IT RESOLVED that the construction of Pump Station No. 40 and Pump Station No. 41 be accepted from said contractor, Howk Well & Equipment Co.

that notice of completion be filed with the Recorder of Stanislaus County and that payment of amounts due in the amount of \$14,326.00 as provided in the contract, be authorized.

The foregoing resolution was introduced at a regular meeting of the Council of the City of Modesto held on the 6th day of October, 1975, by Councilman Dunlap, who moved its adoption, which motion being duly seconded by Councilman Kullijian, was upon roll call carried and the resolution adopted by the following vote:

AYES: Councilmen: Dunlap, Elliott, Kullijian, Mensinger, Newton, Siefkin, Mayor Davies  
NOES: Councilmen: None  
ABSENT: Councilmen: None

ATTEST:

  
W. T. CHYNOWETH, City Clerk

MODESTO CITY COUNCIL  
RESOLUTION NO. 75-968

A RESOLUTION APPROVING PLANS AND SPECIFICATIONS AND AUTHORIZING CALL  
FOR BIDS FOR CONSTRUCTION OF AIRPORT APRON SECURITY LIGHTING

BE IT HEREBY RESOLVED by the Council of the City of Modesto as follows:

SECTION 1. The plans and specifications for construction of airport apron security lighting copies of which are on file, are hereby accepted and approved.

SECTION 2. The City Clerk is hereby authorized to call for public competitive sealed bids for the above named project, to be opened in the office of the City Clerk, 801 11th Street, in the City of Modesto, on October 21, 1975 at 11:00 A.M. and the City Clerk is hereby directed to give notice inviting such sealed bids in the time, form, and manner provided by law.

SECTION 3. After the bids are opened, they shall be tabulated and analyzed and a report submitted to the Council at its next regular meeting.

The foregoing resolution was introduced at a regular meeting of the Council of the City of Modesto held on the 6th day of October, 1975, by Councilmember Dunlap, who moved its adoption, which motion being duly seconded by Councilmember Kullijian, was upon roll call carried and the resolution adopted by the following vote:

AYES: Councilmembers: Dunlap, Elliott, Kullijian, Mensinger,  
Newton, Siefkin, Mayor Davies  
NOES: Councilmembers: None  
ABSENT: Councilmembers: None

ATTEST:   
W. T. CHYNOWETH, City Clerk

MODESTO CITY COUNCIL  
RESOLUTION NO. 75-969

DEMOLITION  
A RESOLUTION ACCEPTING THE ~~CONSTRUCTION~~ OF BUILDINGS FOR CONSTRUCTION  
OF THE CITY HALL PARKING ANNEX (Arons Building Wrecking Co.)

WHEREAS, a report has been filed by the Director of Parking  
and Traffic ~~demolition~~ that the ~~construction~~ of buildings for construction  
of the City Hall Parking Annex  
has been completed by Arons Building Wrecking Co.

in accordance with the contract agreement dated May 5, 1975.

NOW, THEREFORE, BE IT RESOLVED that the ~~construction~~ of build-  
ings for construction of the City Hall Parking Annex  
be accepted from said contractor, Arons Building Wrecking Co.

that notice of completion be filed with the Recorder of Stan-  
islaus County and that payment of amounts due in the amount  
of \$6,450.00 as provided in the contract, be authorized.

The foregoing resolution was introduced at a regular meet-  
ing of the Council of the City of Modesto held on the 6th day  
of October , 1975; by Councilman Dunlap , who moved  
its adoption, which motion being duly seconded by Councilman  
Kullijian , was upon roll call carried and the resolution  
adopted by the following vote:

AYES: Councilmen: Dunlap, Elliott, Kullijian, Mensinger,  
Newton, Siefkin, Mayor Davies  
NOES: Councilmen: None  
ABSENT: Councilmen: None

ATTEST:

  
W. T. CHYNOWETH, City Clerk

MODESTO CITY COUNCIL  
RESOLUTION NO. 75-970

A RESOLUTION APPROVING PLANS AND SPECIFICATIONS AND AUTHORIZING CALL  
FOR BIDS FOR PARKING METERS

BE IT HEREBY RESOLVED by the Council of the City of Modesto as follows:

SECTION 1. The plans and specifications for Parking Meters copies of which are on file, are hereby accepted and approved.

SECTION 2. The City Clerk is hereby authorized to call for public competitive sealed bids for the above named project, to be opened in the office of the City Clerk, 801 11th Street, in the City of Modesto, on October 28, 1975 at 2:10 P.M. and the City Clerk is hereby directed to give notice inviting such sealed bids in the time, form, and manner provided by law.

SECTION 3. After the bids are opened, they shall be tabulated and analyzed and a report submitted to the Council at its next regular meeting.

The foregoing resolution was introduced at a regular meeting of the Council of the City of Modesto held on the 6th day of October, 1975, by Councilmember Dunlap, who moved its adoption, which motion being duly seconded by Councilmember Kullijian, was upon roll call carried and the resolution adopted by the following vote:

AYES:	Councilmembers:	Dunlap, Elliott, Kullijian, Mensinger, Newton, Siefkin, Mayor Davies
NOES:	Councilmembers:	None
ABSENT:	Councilmembers:	None

ATTEST:

  
W. T. CHYNOWETH, City Clerk

MODESTO CITY COUNCIL  
RESOLUTION NO. 75-971

A RESOLUTION ACCEPTING THE BID OF GENERAL MOTORS CORPORATION FOR THREE  
(3) NEW BUSES

WHEREAS, Resolution No. 75-816 , adopted by the Council of the  
City of Modesto on August 11, 1975 , approved the plans and speci-  
fications for the three (3) new buses

and authorized the calling for bids, and

WHEREAS, the bids received for the three (3) new buses  
were opened at 2:00 P.M. on September 30, 1975 and later tabulated  
by the Director of Parking & Traffic for the consideration of the  
Council, and

WHEREAS, the Director of Parking & Traffic has recommended that  
the bid of General Motors Corporation in the amount of \$192,010.50  
be accepted as the lowest responsible bid.

NOW, THEREFORE, BE IT RESOLVED by the Council of the City of Modesto  
that the bid of General Motors Corporation in the amount of \$192,010.50  
be accepted and the execution of a contract for the completion of the  
project by the City's designated officials be authorized.

The foregoing resolution was introduced at a regular meeting of  
the Council of the City of Modesto held on the 6th day of October,  
1975, by Councilmember Dunlap , who moved its adoption, which  
motion being duly seconded by Councilmember Kullijian , was upon roll  
call carried and the resolution adopted by the following vote:

AYES: Councilmembers: Dunlap, Elliott, Kullijian, Mensinger,  
Newton, Siefkin, Mayor Davies  
NOES: Councilmembers: None  
ABSENT: Councilmembers: None

ATTEST:

  
W. T. CHYNOWETH, City Clerk

MODESTO CITY COUNCIL  
RESOLUTION NO. 75-972

A RESOLUTION ACCEPTING THE BID OF KEENE CORPORATION FOR BUS FARE BOXES

WHEREAS, Resolution No. 75-816 , adopted by the Council of the City of Modesto on August 11, 1975 , approved the plans and specifications for the bus fare boxes

and authorized the calling for bids, and

WHEREAS, the bids received for the bus fare boxes were opened at 2:10 P.M. on September 30, 1975 and later tabulated by the Director of Parking & Traffic for the consideration of the Council, and

WHEREAS, the Director of Parking & Traffic has recommended that the bid of Keene Corporation in the amount of \$4,452.00

be accepted as the lowest responsible bid.

NOW, THEREFORE, BE IT RESOLVED by the Council of the City of Modesto that the bid of Keene Corporation in the amount of \$4,452.00

be accepted and the execution of a contract for the completion of the project by the City's designated officials be authorized.

The foregoing resolution was introduced at a regular meeting of the Council of the City of Modesto held on the 6th day of October, 1975, by Councilmember Dunlap , who moved its adoption, which motion being duly seconded by Councilmember Kullijian , was upon roll call carried and the resolution adopted by the following vote:

AYES:	Councilmembers:	Dunlap, Elliott, Kullijian, Mensinger, Newton, Siefkin, Mayor Davies
NOES:	Councilmembers:	None
ABSENT:	Councilmembers:	None

ATTEST:

  
W. T. CHYNOWETH, City Clerk

MODESTO CITY COUNCIL  
RESOLUTION NO. 75-973

A RESOLUTION ACCEPTING THE BID OF R & R CONSTRUCTION CO. FOR CONSTRUCTION OF HAVENBROOK PARK NO. 2 WATERLINES

WHEREAS, Resolution No. 75-914 , adopted by the Council of the City of Modesto on September 15, 1975 , approved the plans and specifications for the construction of Havenbrook Park No. 2 Waterlines

and authorized the calling for bids, and

WHEREAS, the bids received for the construction of Havenbrook Park No. 2 Waterlines were opened at 11:00 A.M. on September 30, 1975 and later tabulated by the Director of Public Works for the consideration of the Council, and

WHEREAS, the Director of Public Works has recommended that the bid of R & R Construction Co. in the amount of \$7,376.50

be accepted as the lowest responsible bid.


NOW, THEREFORE, BE IT RESOLVED by the Council of the City of Modesto that the bid of R & R Construction Co. in the amount of \$7,376.50

be accepted and the execution of a contract for the completion of the project by the City's designated officials be authorized.

The foregoing resolution was introduced at a regular meeting of the Council of the City of Modesto held on the 6th day of October, 1975, by Councilmember Dunlap , who moved its adoption, which motion being duly seconded by Councilmember Kullijian , was upon roll call carried and the resolution adopted by the following vote:

AYES: Councilmembers: Dunlap, Elliott, Kullijian, Mensinger,  
Newton, Siefkin, Mayor Davies  
NOES: Councilmembers: None  
ABSENT: Councilmembers: None

ATTEST:

  
\_\_\_\_\_  
W. T. CHYNOWETH, City Clerk

MODESTO CITY COUNCIL  
RESOLUTION NO. 75-974

A RESOLUTION APPROVING PLANS AND SPECIFICATIONS AND AUTHORIZING CALL FOR BIDS FOR FURNISHING ONE (1) 25,500 GVW CAB AND CHASSIS AND ONE (1) 27,500 GVW CAB AND CHASSIS

BE IT HEREBY RESOLVED by the Council of the City of Modesto as follows:

SECTION 1. The plans and specifications for furnishing one (1) 25,500 GVW cab and chassis and one (1) 27,500 GVW cab and chassis copies of which are on file, are hereby accepted and approved.

SECTION 2. The City Clerk is hereby authorized to call for public competitive sealed bids for the above named project, to be opened in the office of the City Clerk, 801 11th Street, in the City of Modesto, on November 4, 1975 at 2:00 P.M. and the City Clerk is hereby directed to give notice inviting such sealed bids in the time, form, and manner provided by law.

SECTION 3. After the bids are opened, they shall be tabulated and analyzed and a report submitted to the Council at its next regular meeting.

The foregoing resolution was introduced at a regular meeting of the Council of the City of Modesto held on the 6th day of October, 1975, by Councilmember Dunlap, who moved its adoption, which motion being duly seconded by Councilmember Kulljian, was upon roll call carried and the resolution adopted by the following vote:

AYES: Councilmembers: Dunlap, Elliott, Kulljian, Mensinger,  
Newton, Siefkin, Mayor Davies

NOES: Councilmembers: None

ABSENT: Councilmembers: None

ATTEST: W. T. Chynoweth  
W. T. CHYNOWETH, City Clerk

MODESTO CITY COUNCIL  
RESOLUTION NO. 75-975

A RESOLUTION ACCEPTING THE BID OF G.M.F. SALES FOR FURNISHING TWO (2) POLICE TRAFFIC VEHICLES AND THREE (3) TURF VEHICLES

WHEREAS, Resolution No. 75-772 , adopted by the Council of the City of Modesto on July 28, 1975 , approved the plans and specifications for the furnishing of two (2) Police Traffic Vehicles and three (3) Turf Vehicles and authorized the calling for bids, and

WHEREAS, the bids received for the furnishing of two (2) Police Traffic Vehicles and three (3) Turf Vehicles were opened at 2:00 P.M. on September 2, 1975 and later tabulated by the Director of Finance for the consideration of the Council, and

WHEREAS, the Director of Finance has recommended that the bid of G.M.F. Sales at an estimated cost of \$13,500.55

be accepted as the lowest responsible bid.


NOW, THEREFORE, BE IT RESOLVED by the Council of the City of Modesto that the bid of G.M.F. Sales at an estimated cost of \$13,500.55

be accepted and the execution of a contract for the completion of the project by the City's designated officials be authorized.

The foregoing resolution was introduced at a regular meeting of the Council of the City of Modesto held on the 6th day of October, 1975 , by Councilmember Dunlap , who moved its adoption, which motion being duly seconded by Councilmember Kullijian , was upon roll call carried and the resolution adopted by the following vote:

AYES: Councilmembers: Dunlap, Elliott, Kullijian, Mensinger,  
Newton, Siefkin, Mayor Davies  
NOES: Councilmembers: None  
ABSENT: Councilmembers: None

ATTEST:

  
W. T. CHYNOWETH, City Clerk

MODESTO CITY COUNCIL  
RESOLUTION NO. 75-976

A RESOLUTION CERTIFYING REVIEW OF ENVIRONMENTAL ASSESSMENT AND DIRECTING THE DIRECTOR OF PLANNING TO FILE A NOTICE OF DETERMINATION OF THE ENVIRONMENTAL IMPACT RELATING TO AN AMENDMENT TO SECTION MAP 15-3-9 OF THE ZONING MAP OF THE CITY OF MODESTO, RECLASSIFYING CERTAIN PROPERTY LOCATED THEREON. (U. S. BY-PRODUCTS - NORTH SIDE FLOYD, EAST OF ROSE)

WHEREAS, on October 6, 1975, the City Council introduced Ordinance No. 1471-C.S.

giving approval to a project relating to an amendment to Section Map 15-3-9 of the Zoning Map to reclassify certain property from Low Density Residential Zone, R-1, to Medium Density Residential Zone, R-2,  
and

WHEREAS, the City Council certifies that at said Council meeting it reviewed and considered the findings of the City of Modesto Environmental Assessment Committee which resulted in a negative declaration in regard to the environmental impact of the subject project,

NOW, THEREFORE, BE IT RESOLVED by the Council of the City of Modesto that the Director of Planning of the City of Modesto is hereby directed to file or cause to be filed with the Stanislaus County Clerk a Notice of Determination in regard to the environmental impact of the subject project relating to an amendment to Section Map 15-3-9 of the Zoning Map to reclassify certain property from Low Density Residential Zone, R-1, to Medium Density Residential Zone, R-2.

The foregoing resolution was introduced at a regular meeting of the Council of the City of Modesto held on the 6th day of October, 1975, by Councilman Dunlap, who moved its adoption, which motion being duly seconded by Councilman Kullijian, was upon roll call carried and the resolution adopted by the following vote:

AYES: Councilmen: Dunlap, Elliott, Kullijian, Mensinger, Newton, Siefkin, Mayor Davies

NOES: Councilmen: None

ABSENT: Councilmen: None

(SEAL)

ATTEST:

W. T. Chynweth  
W. T. CHYNWETH, City Clerk

APPROVED AS TO FORM:

By Elwyn L. Johnson  
ELWYN L. JOHNSON, City Attorney

MODESTO CITY COUNCIL  
RESOLUTION NO. 75-977

A RESOLUTION APPROVING A DEVELOPMENT PLAN FOR  
PLANNED-DEVELOPMENT ZONE, P-D (131).  
(JEROLD C. RULE)

WHEREAS, a verified application for an amendment to Section 8-3-9 of the Zoning Map was filed by Jerold C. Rule

---

on July 11, 1975, to reclassify from Low Density Residential Zone, R-1, to Planned-Development Zone, P-D, the following described property:

All of Parcel 1 as shown on the map filed October 11, 1974 in Book 20 of Parcel Maps, at Page 9, in the Stanislaus County Records.

Including also, the westerly 55 feet of McHenry Avenue and the southerly 30 feet of Union Avenue, all being immediately adjacent to said Parcel 1.

WHEREAS, after public hearing held on August 19, 1975, it was found and determined by the Planning Commission that rezoning of the property as requested is required by public necessity, convenience and general welfare for the following reasons:

1. The proposed development conforms to a zoning and land use pattern previously established by the Planning Commission and City Council in granting similar zonings both north and south of the subject property.
2. The proposed Planned Development Zone is located at the intersection of a collector street and McHenry Avenue, a major street on which commercial development is expressly designated on the General Plan.
3. The proposed automobile dealership will be made compatible with adjoining existing and potential residential developments to the southwest and west, by virtue of masonry walls, screen landscaping and diminished intensity of actual land use on the site as indicated on the development plan.

WHEREAS, after a public hearing held on October 6,  
1975, the Council found and determined that the application of  
Jerold C. Rule

for a Planned-Development Zone should be granted as consonant with public  
necessity, convenience and general welfare for the reasons set forth  
above, and

WHEREAS, the Council has introduced Ordinance No. 1472 -C.S.  
on the 6th day of October, 1975, reclassifying the above-  
described property from Low Density Residential Zone, R-1,  
to Planned-Development Zone, P-D (131),

NOW, THEREFORE, BE IT RESOLVED by the Council of the City of  
Modesto as follows:

SECTION 1. DEVELOPMENT PLAN. The development plan for Planned-  
Development Zone, P-D (131), is hereby approved in accordance with the  
plan titled "Site Plan - 1" = 30', Automobile Dealership, Modesto, California"  
as amended in red on its face, \_\_\_\_\_ stamped approved by the Planning  
Commission on August 19, 1975, and on file in the office of the  
Planning Director, subject to the following conditions:

1. That all development be in accordance with the plans referred to above.
2. That prior to the issuance of a building permit, a landscaping and irrigation plan shall be submitted by the applicant and approved by both the Director of Planning and Community Development and the Director of Parks and Recreation. Landscaping and the irrigation system shall be installed and maintained in accordance with the approved landscaping and irrigation plan. Irrigation shall be by underground sprinkler system. Screen planting shall be designated along the east and south property lines opposite the apartment complex.
3. That all landscaping, fences, and walls shall be maintained and the premises shall be kept free of weeds, trash, and other debris.
4. That the development shall be connected to the City of Modesto water and sewer facilities in accordance with the requirements of the Director of Public Works.
5. That all parking and driveway areas shall be improved in accordance with City standards including the provisions of Sections 10-2.1801, 10-2.1804, and 10-2.1808 of the Municipal Code. All drainage facilities shall be provided in accordance with the requirements of the Director of Public Works.
6. That the applicant shall install fire hydrants and pipeline systems therefor in accordance with the requirements and to the specifications of the Fire Chief. Said hydrants shall be installed prior to the occupancy of the premises.
7. That all trash shall be maintained within a building or in a fully enclosed trash area in a location approved by the Director of Planning and Community Development. If the trash

enclosure is used, it shall be constructed of the same building materials used in the main buildings, as determined by the Director of Planning and Community Development.

8. That any signs accessory to this development shall comply with the H-1 Zone sign provisions.
9. All disabled and wrecked vehicles shall be stored either within the buildings on the site or in an outdoor storage area for disabled and wrecked vehicles, said area:
  - (a) to be approved by the Director of Planning and Community Development and indicated on the plot plan.
  - (b) To be totally surrounded by a 6-foot high, view obscuring fence or building. Chain link fencing with well-maintained metal or wooden slats may be used.

SECTION 2. DEVELOPMENT SCHEDULE. The following development schedule is hereby approved for said Planned-Development Zone, P-D(131):

That the entire construction program be accomplished in one phase, construction to start on or before November 1, 1978 and completion to be not later than November 1, 1979.

SECTION 3. CHANGES IN DEVELOPMENT PLAN. Any changes in the above-mentioned development plan shall be made in accordance with the provisions of Section 10-2.2708 of the Modesto Municipal Code.

SECTION 4. COMPLIANCE WITH CODE PROVISIONS, ETC. In all other respects said planned development shall be accomplished in accordance and in strict adherence to the provisions of Article 27 of Title X of the Modesto Municipal Code relating to Planned-Development Zones and other applicable City laws, rules, regulations and procedures.

SECTION 5. EFFECTIVE DATE. This resolution shall not become effective unless and until the ordinance reclassifying the above-described property to Planned-Development Zone, P-D(131) becomes effective.

The foregoing resolution was introduced at a regular meeting of the Council of the City of Modesto held on the 6th day of October, 1975, by Councilman Elliott, who moved its adoption, which motion being duly seconded by Councilman Kullijian, was upon roll call carried and the resolution adopted by the following vote:

members:  
AYES: Councilmen: Dunlap, Elliott, Kullijian, Mensinger,  
Newton, Siefkin, Mayor Davies  
members:  
NOES: Councilmen: None  
members:  
ABSENT: Councilmen: None

ATTEST: *W. T. Chynoweth*  
W. T. CHYNOWETH, City Clerk

(SEAL)

APPROVED AS TO FORM:

By *Elwyn L. Johnson*  
ELWYN L. JOHNSON, City Attorney

APPROVED AS TO DESCRIPTION:

By *William Friedrichs*  
Planning Department

MODESTO CITY COUNCIL  
RESOLUTION No. 75-978

A RESOLUTION CERTIFYING REVIEW OF ENVIRONMENTAL ASSESSMENT  
AND DIRECTING THE DIRECTOR OF PLANNING TO FILE A NOTICE OF  
DETERMINATION OF THE ENVIRONMENTAL IMPACT RELATING TO  
AN AMENDMENT TO SECTION MAP 8-3-9 OF THE ZONING MAP OF THE CITY  
OF MODESTO, RECLASSIFYING CERTAIN PROPERTY LOCATED THEREON.  
(JEROLD C. RULE)

WHEREAS, on October 6, 1975, the City Council  
introduced Ordinance No. 1472-C.S.

giving approval to a project relating to an amendment to Section Map 8-3-9 of  
the Zoning Map to reclassify certain property from Low Density Residential  
Zone, R-1, to Planned-Development Zone, P-D(131)  
and

WHEREAS, the City Council certifies that at said Council meeting it re-  
viewed and considered the findings of the City of Modesto Environmental Assessment  
Committee which resulted in a negative declaration in regard to the environmental impact  
of the subject project,

NOW, THEREFORE, BE IT RESOLVED by the Council of the City of  
Modesto that the Director of Planning of the City of Modesto is hereby directed to file  
or cause to be filed with the Stanislaus County Clerk a Notice of Determination in regard  
to the environmental impact of the subject project relating to an amendment to Section  
Map 8-3-9 of the Zoning Map to reclassify certain property from Low Density  
Residential Zone, R-1, to Planned-Development Zone, P-D(131)

The foregoing resolution was introduced at a regular meeting of the Council  
of the City of Modesto held on the 6th day of October, 1975, by  
Councilman Elliott, who moved its adoption, which motion being duly  
seconded by Councilman Kullijian, was upon roll call carried and the  
resolution adopted by the following vote:

AYES: Councilmen: Dunlap, Elliott, Kullijian, Mensinger, Newton,  
Siefkin, Mayor Davies

NOES: Councilmen: None

ABSENT: Councilmen: None

(SEAL)

ATTEST:

W. T. Chynoweth  
W. T. CHYNOWETH, City Clerk

APPROVED AS TO FORM:

By ELWYN L. JOHNSON, City Attorney

CA Form (Negative Declaration)

MODESTO CITY COUNCIL  
RESOLUTION NO. 75-979

A RESOLUTION CERTIFYING REVIEW OF FINAL ENVIRONMENTAL IMPACT REPORT AND DIRECTING THE DIRECTOR OF PLANNING TO FILE A NOTICE OF DETERMINATION OF THE ENVIRONMENTAL IMPACT RELATING TO AN AMENDMENT TO SECTION MAP 7-3-9 OF THE ZONING MAP OF THE CITY OF MODESTO RECLASSIFYING CERTAIN PROPERTY LOCATED THEREON. (LANCE ELLIS)

WHEREAS, on October 6, 1975, the City Council introduced Ordinance No. 1473-C.S. giving approval to a project relating to an amendment to Section Map 7-3-9 of the Zoning Map to rezone certain property from Low Density Residential Zone, R-1, to Medium High Density Residential Zone, R-3, General Commercial Zone, C-2, and Professional Office Zone, P-0, and

WHEREAS, the City Council certifies that at said Council meeting it reviewed and considered the Final Environmental Impact Report in regard to the environmental impact of the subject project,

NOW, THEREFORE, BE IT RESOLVED by the Council of the City of Modesto that the Director of Planning of the City of Modesto is hereby directed to file or cause to be filed with the Stanislaus County Clerk a Notice of Determination in regard to the environmental impact of the subject project relating to an amendment to Section Map 7-3-9 of the Zoning Map to rezone certain property from Low Density Residential Zone, R-1, to Medium High Density Residential Zone, R-3, General Commercial Zone, C-2, and Professional Office Zone, P-0.

The foregoing resolution was introduced at a regular meeting of the Council of the City of Modesto held on the 6th day of October, 1975, by Councilmember Elliott, who moved its adoption, which motion being duly seconded by Councilmember Newton, was upon roll call carried and the resolution adopted by the following vote:

AYES: Councilmembers: Dunlap, Elliott, Kullijian, Mensinger, Newton, Siefkin, Mayor Davies

NOES: Councilmembers: None

ABSENT: Councilmembers: None

ATTEST:

  
W. T. CHYNOWETH, City Clerk

(SEAL)

APPROVED AS TO FORM:

By

  
ELWYN E. JOHNSON, City Attorney

MODESTO CITY COUNCIL  
RESOLUTION NO. 75-980

A RESOLUTION APPROVING A DEVELOPMENT PLAN FOR  
PLANNED-DEVELOPMENT ZONE, P-D(133). (LANCE E.  
ELLIS AND CAROL L. ELLIS)

WHEREAS, a verified application for an amendment to Section  
7-3-9 of the Zoning Map was filed by Lance E. Ellis and Carol L. Ellis  
on February 18, 1975, to reclassify from Low Density Residential Zone,  
R-1, to Planned-Development Zone, P-D, the following described property:

All that certain real property situate in a portion of  
the Northeast quarter of Section 7, Township 3 South,  
Range 9 East, Mount Diablo Base and Meridian, in the  
City of Modesto, County of Stanislaus, State of  
California described as follows:

R-1 to P-D

COMMENCING at the East quarter corner of Section 7,  
being also the intersection of the center lines of  
Tully Road and Standiford Avenue; thence North 89° 28'  
West along the East-West quarter section line of said  
Section 7, and said center line of Standiford Avenue,  
a distance of 515.65 feet to the point of beginning  
of this description; thence continuing North 89° 28'  
West, along said center line, a distance of 590.41  
feet to the intersection of said center line with the  
Southerly prolongation of the Westerly line of Parcel  
1-B as shown on Parcel Map recorded in Volume 15 of  
Parcel Maps, Page 83, Stanislaus County Records; thence  
North 1° 12' 20" West along said Southerly prolongation  
and the Westerly line of said Parcel 1-B, a distance  
of 463.56 feet; thence the following bearings and  
distances around said Parcel 1-B: North 88° 45' 45"  
East, 596.78 feet; South 0° 24' 59" East, 481.86 feet  
to the point of beginning.

Containing 6.44 Acres, gross, as measured to center  
of roadway.

R-1 to P-D

COMMENCING at the East quarter corner of Section 7,  
being also the intersection of the center lines of  
Tully Road and Standiford Avenue; thence North 89° 28'  
West along the East-West quarter section line of said  
Section 7, and said center line of Standiford Avenue,  
a distance of 195.00 feet to the point of beginning of  
this description; thence continuing North 89° 28' West  
along said center line, a distance of 320.65 feet,  
to the intersection of said center line with the  
Southerly prolongation of the Westerly line of Parcel 2  
as shown on Parcel Map recorded in Volume 1 of Parcel  
Maps, Page 106, Stanislaus County Records; thence  
North 0° 24' 59" West along said Southerly prolongation  
and the Westerly line of said Parcels 2 and 1, a  
distance of 481.86 feet to the Northwest corner of  
said Parcel 1; thence North 88° 45' 45" East along  
the North line of said Parcel 1, a distance of 284.70  
feet; thence North 1° 14' 15" East, 70.03 feet; thence  
North 88° 45' 45" East, 228.80 feet to the East line  
of said Section 7, being also the center line of Tully  
Road; thence South 1° 14' 15" East along said center  
line of Tully Road a distance of 347.74 feet to the

Easterly prolongation of the north line of Parcel 3 of said Parcel Map; thence North 89° 28' West along said prolongation and said north line, a distance of 195.00 feet to the Northwest corner of said Parcel 3; thence South 1° 14' 15" East, along the West line of said Parcel 3, a distance of 220.00 feet to the point of beginning.

Containing 5.15 Acres, gross, as measured to center of roadway.

WHEREAS, after public hearing held on August 21, 1975, it was found and determined by the Planning Commission that rezoning of the property as requested is required by public necessity, convenience and general welfare for the following reasons:

1. The subject property is at the intersection of two major streets.
2. Five commercial or office structures already exist on the site which were previously established in the County under the A-1 Zone.
3. Any further development of the westerly 5.76 net acres will be limited to professional and business offices. The remaining easterly portion of the site will be limited to C-1 Zone uses, resulting in a better transition of land uses with relation to the major street intersection.

WHEREAS, after a public hearing held on October 6, 1975, the Council found and determined that the application of Lance E. Ellis and Carol L. Ellis for a Planned-Development Zone should be granted as consonant with public necessity, convenience and general welfare for the reasons set forth above, and

WHEREAS, the Council has introduced Ordinance No. 1474 -C.S. on the 6th day of October, 1975, reclassifying the above-described property from Low Density Residential Zone, R-1, to Planned-Development Zone, P-D(133),

NOW, THEREFORE, BE IT RESOLVED by the Council of the City of Modesto as follows:

SECTION 1. DEVELOPMENT PLAN. The development plan for Planned-Development Zone, P-D(133), is hereby approved in accordance with the plan titled "Plot for Rezoning" as amended in red on its face, stamped approved by the Planning Commission on August 19, 1975, and on file in the office of the Planning Director, subject to the following conditions:

1. That all development shall be in accordance with the plan referred to above.
2. That prior to the issuance of a building permit, a landscaping and irrigation plan shall be submitted by the applicant and approved by the Director of Parks and Recreation and the Director of Planning and Community Development. The landscaping and irrigation system shall be by underground sprinkler system. A 10-foot wide landscaped strip shall be installed along the undeveloped frontages of both Tully Road and Standiford Avenue.
3. That prior to the issuance of a building permit, the developer shall dedicate five feet of additional right-of-way along both the Tully Road and Standiford Avenue frontages as required by the Director of Public Works.
4. That the developer shall upgrade the existing sidewalk to provide for a total 10-foot wide commercial width sidewalk on both the Tully Road and Standiford Avenue frontages.
5. That the developer shall install street lights in accordance with the standards of the Director of Public Works.
6. That prior to the issuance of a building permit, the developer shall submit street improvement plans prepared by a registered Civil Engineer for approval by the City Engineer.
7. That all public improvements, including street lights, that relate to particular increments of development, as determined by the Director of Public Works, shall be installed prior to the occupancy of any buildings to be constructed after the effective date of this P-D; however, all public improvements, including street lights, shall be installed by August 19, 1977.
8. That prior to the issuance of any building permit, if all required public improvements have not been installed, a cash deposit, savings and loan certificate, surety bond or other instrument of credit in an amount to be determined by the City Engineer shall be filed with the City Clerk to guarantee that all public improvements that relate to particular increments of development, as determined by the Director of Public Works, are installed prior to occupancy, and that all public improvements, including street lights, are installed by August 19, 1977, whichever occurs first.
9. That all landscaping, fences, and walls shall be maintained and the premises shall be kept free of weeds, trash, and other debris.
10. That the development shall be connected to the City of Modesto sewer facilities in accordance with the requirements of the Director of Public Works and that use of private water wells may continue as long as Public Works standards are met.
11. That all parking and driveway areas shall be improved in accordance with City standards, including the provisions of Sections 10-2.1801, 10-2.1804, and 10-2.1808 of the Municipal Code. All drainage facilities shall be provided in accordance with the requirements of the Director of Public Works.

12. That all trash shall be maintained within buildings or in fully enclosed trash areas in locations approved by the Director of Planning and Community Development. If trash enclosures are used, they shall be constructed of the same building materials used in the major buildings or as determined by the Director of Planning and Community Development.
13. That prior to the issuance of a building permit for any development, the developer shall pay to the City of Modesto the cost of planting 19 street trees at the prevailing rate.
14. That two freestanding identification signs shall be permitted, one each on the Tully Road and Standiford Avenue frontages, to identify the 4.49 net acre C-1 use portion of the P-D Zone. Said freestanding signs shall not exceed 8 feet in height and 25 square feet in total sign area. All other signs in the 4.49 net acre P-D and 5.76 net acre P-D portions of the site shall comply with the sign regulations of the H-1 Zone.
15. That the applicant shall install four fire hydrants and the pipeline system therefor in accordance with the requirements and to the specifications of the Fire Chief. Said hydrants shall be installed and operable prior to occupancy of any structures completed after the effective date of this P-D Zone.

SECTION 2. DEVELOPMENT SCHEDULE. The following development schedule is hereby approved for said Planned-Development Zone, P-D(133):

That the entire construction program be accomplished in one phase, construction already having begun and completion to be not later than November 1, 1982.

SECTION 3. CHANGES IN DEVELOPMENT PLAN. Any changes in the above-mentioned development plan shall be made in accordance with the provisions of Section 10-2.2708 of the Modesto Municipal Code.

SECTION 4. COMPLIANCE WITH CODE PROVISIONS, ETC. In all other respects said planned development shall be accomplished in accordance and in strict adherence to the provisions of Article 27 of Title X of the Modesto Municipal Code relating to Planned-Development Zones and other applicable City laws, rules, regulations and procedures.

SECTION 5. EFFECTIVE DATE. This resolution shall not become effective unless and until the ordinance reclassifying the above-described property to Planned-Development Zone, P-D(133) becomes effective.

The foregoing resolution was introduced at a regular meeting of the Council of the City of Modesto held on the 6th day of October, 1975, by Councilmember Elliott, who moved its adoption, which motion being duly seconded by Councilmember Newton, was upon roll call carried and the resolution adopted by the following vote:

AYES: Councilmembers: Dunlap, Elliott, Kullijian, Mensinger, Newton, Siefkin, Mayor Davies

NOES: Councilmembers: None

ABSENT: Councilmembers: None

ATTEST: W. T. Chynoweth  
W. T. CHYNOWETH, City Clerk

(SEAL)

APPROVED AS TO FORM:

BY Elwyn L. Johnson  
ELWYN L. JOHNSON, City Attorney

APPROVED AS TO DESCRIPTION:

BY Gillian Richards  
Department of Planning and  
Community Development

MODESTO CITY COUNCIL  
RESOLUTION NO. 75-981

A RESOLUTION CERTIFYING REVIEW OF FINAL ENVIRONMENTAL IMPACT REPORT AND DIRECTING THE DIRECTOR OF PLANNING TO FILE A NOTICE OF DETERMINATION OF THE ENVIRONMENTAL IMPACT RELATING TO AN AMENDMENT TO SECTION MAP 7-3-9 OF THE ZONING MAP OF THE CITY OF MODESTO, RECLASSIFYING CERTAIN PROPERTY LOCATED THEREON. (LANCE E. ELLIS AND CAROL L. ELLIS)

WHEREAS, on October 6, 1975, the City Council introduced Ordinance No. 1474-C.S. giving approval to a project relating to an amendment to Section Map 7-3-9 of the Zoning Map to reclassify certain property from Low Density Residential Zone, R-1, to Planned-Development Zone, P-D(133), and

WHEREAS, the City Council certifies that at said Council meeting it reviewed and considered the Final Environmental Impact Report in regard to the environmental impact of the subject project,

NOW, THEREFORE, BE IT RESOLVED by the Council of the City of Modesto that the Director of Planning of the City of Modesto is hereby directed to file or cause to be filed with the Stanislaus County Clerk a Notice of Determination in regard to the environmental impact of the subject project relating to an amendment to Section Map 7-3-9 of the Zoning Map to reclassify certain property from Low Density Residential Zone, R-1, to Planned-Development Zone, P-D(133).

The foregoing resolution was introduced at a regular meeting of the Council of the City of Modesto held on the 6th day of October, 1975, by Councilmember Elliott, who moved its adoption, which motion being duly seconded by Councilmember Newton, was upon roll call carried and the resolution adopted by the following vote:

AYES: Councilmembers: Dunlap, Elliott, Kullijian, Mensinger, Newton, Siefkin, Mayor Davies

NOES: Councilmembers: None

ABSENT: Councilmembers: None

ATTEST:

W. T. Chynoweth  
W. T. CHYNOWETH, City Clerk

(SEAL)

APPROVED AS TO FORM:

By

Elwyn L. Johnson  
ELWYN L. JOHNSON, City Attorney

MODESTO CITY COUNCIL  
RESOLUTION NO. 75-982

A RESOLUTION CERTIFYING REVIEW OF ENVIRONMENTAL ASSESSMENT AND DIRECTING THE DIRECTOR OF PLANNING TO FILE A NOTICE OF DETERMINATION OF THE ENVIRONMENTAL IMPACT RELATING TO AN AMENDMENT TO SECTION MAP 22-3-9 OF THE ZONING MAP OF THE CITY OF MODESTO, RECLASSIFYING CERTAIN PROPERTY LOCATED THEREON. (WOLVERINE REAL ESTATE, INC. - WYLIE DRIVE EAST OF ROSE)

WHEREAS, on October 6, 1975, the City Council introduced Ordinance No.

giving approval to a project relating to an amendment to Section Map 22-3-9 of the Zoning Map to reclassify certain property from Medium Density Residential Zone, R-2, to Low Density Residential Zone, R-1,  
and

WHEREAS, the City Council certifies that at said Council meeting it reviewed and considered the findings of the City of Modesto Environmental Assessment Committee which resulted in a negative declaration in regard to the environmental impact of the subject project,

NOW, THEREFORE, BE IT RESOLVED by the Council of the City of Modesto that the Director of Planning of the City of Modesto is hereby directed to file or cause to be filed with the Stanislaus County Clerk a Notice of Determination in regard to the environmental impact of the subject project relating to an amendment to Section Map 22-3-9 of the Zoning Map to reclassify certain property from Medium Density Residential Zone, R-2, to Low Density Residential Zone, R-1.

The foregoing resolution was introduced at a regular meeting of the Council of the City of Modesto held on the 6th day of October, 1975, by Councilman Mensingher, who moved its adoption, which motion being duly seconded by Councilman Kullijian, was upon roll call carried and the resolution adopted by the following vote:

AYES: Councilmen: Dunlap, Elliott, Kullijian, Mensinger, Newton, Siefkin, Mayor Davies

NOES: Councilmen: None

ABSENT: Councilmen: None

(SEAL)

ATTEST:

  
W. T. CHYNOWETH, City Clerk

APPROVED AS TO FORM:

By   
ELWYN L. JOHNSON, City Attorney

MODESTO CITY COUNCIL,  
RESOLUTION NO. 75-983

A RESOLUTION PROVIDING FOR THE SALE OF SURPLUS AND UNCLAIMED  
PERSONAL PROPERTY.

BE IT RESOLVED by the Council of the City of Modesto as follows:

SECTION 1. The City Manager is hereby authorized and directed to sell those certain items of personal property of the City of Modesto as shown on that certain document entitled "Surplus Property Listing Sheet" dated October 6, 1975, on file in the office of the City Clerk. Said personal property has been found to be surplus and of no use to the City.

SECTION 2. The City Manager is hereby authorized and directed to sell those certain items of personal property now in the possession of the Police Department, which have been unclaimed for a period of at least six (6) months, or which are confiscated items and have been in possession of the Police Department for a period of at least six (6) months, as shown on that certain document entitled "List of Unclaimed or Confiscated Property Held by the Police Department" dated October 6, 1975, which document is on file in the office of the City Clerk.

SECTION 3. The foregoing sales shall be made at public auction in the City of Modesto. The City Manager is hereby authorized to fix the time and place for said sales. At least five (5) days before the time fixed for each sale, the City Clerk shall cause notice thereof to be published in The Modesto Bee, the official newspaper of the City of Modesto. Said notice shall set forth the time and place of the sale, and that a list of the items of property to be offered for sale can be inspected in the office of the City Clerk.

The sales shall be conducted by the City Manager or by such person as he may select for this purpose. All items of property not sold at said auction sales shall be disposed of in such manner as the City Manager deems to be in the best interest of the City.

The foregoing resolution was introduced at a regular meeting of the Council of the City of Modesto held on the 6th day of October, 1975, by Councilmember Dunlap, who moved its adoption, which motion being duly seconded by Councilmember Kullijian, was upon roll call carried and the resolution adopted by the following vote:

AYES: Councilmembers: Dunlap, Elliott, Kullijian, Mensinger,  
Newton, Siefkin, Mayor Davies  
NOES: Councilmembers: None  
ABSENT: Councilmembers: None

ATTEST:

W. T. Chynoweth  
W. T. CHYNOWETH, City Clerk

(SEAL)

APPROVED AS TO FORM:

Elwyn L. Johnson  
ELWYN L. JOHNSON, City Attorney

MODESTO CITY COUNCIL  
RESOLUTION NO. 75-984

A RESOLUTION APPROVING AGREEMENT BETWEEN THE CITY OF MODESTO AND  
COUNTY OF STANISLAUS FOR BUS SERVICE TO THE UNINCORPORATED AREAS


BE IT HEREBY RESOLVED by the Council of the City of Modesto  
that the agreement between the City of Modesto and County of  
Stanislaus  
for bus service to the unincorporated areas for the period July 1,  
1975 through December 31, 1975 inclusive (City to receive about  
\$32,000)  
be, and it is hereby approved.

BE IT FURTHER RESOLVED that the execution of said agreement  
by the designated city officials be authorized.

The foregoing resolution was introduced at a regular meeting  
of the Council of the City of Modesto held on the 6th day of  
October , 1975, by Councilmember Dunlap , who moved  
its adoption, which motion being duly seconded by Councilmember  
Kullijian , was upon roll call carried and the resolution adopted  
by the following vote:

AYES: Councilmembers: Dunlap, Elliott, Kullijian, Mensinger,  
Newton, Siefkin, Mayor Davies  
NOES: Councilmembers: None  
ABSENT: Councilmembers: None

ATTEST:

  
\_\_\_\_\_  
W. T. CHYNOWETH, City Clerk

MODESTO CITY COUNCIL  
RESOLUTION NO. 75-985

A RESOLUTION APPROVING FILING OF CLAIM WITH STANISLAUS AREA ASSOCIATION OF GOVERNMENTS (SAAG) IN AMOUNT OF \$32,000

WHEREAS, an agreement between the City of Modesto and County of Stanislaus dated October 6, 1975 provides that the County of Stanislaus is willing to pay certain sums to the City of Modesto to provide bus service in the unincorporated areas of County and additional bus service on McHenry Avenue; and

WHEREAS, the City of Modesto has agreed to provide such bus service subject to terms and conditions set forth in said agreement; and

WHEREAS, said agreement provides authorization to the City of Modesto to file a claim with Stanislaus Area Association of Governments (SAAG) in amount of \$32,000 of the 1975-76 Transportation Funds from unclaimed funds apportioned to the County of Stanislaus, for provision of bus service in the unincorporated areas of the County and additional bus service on McHenry Avenue.

NOW, THEREFORE, BE IT RESOLVED by the Council of the City of Modesto that it hereby approves filing of a claim in amount of \$32,000 with the Stanislaus Area Association of Governments (SAAG) to provide bus service in the unincorporated areas of County and additional bus service on McHenry Avenue.


The foregoing resolution was introduced at a regular meeting of the Council of the City of Modesto held on the 6th day of October, 1975, by Councilmember Dunlap, who moved its adoption, which motion being duly seconded by Councilmember Kullijian, was upon roll call carried and the resolution adopted by the following vote:

AYES: Councilmembers: Dunlap, Elliott, Kullijian, Mensinger,  
Newton, Siefkin, Mayor Davies

NOES: Councilmembers: None

ABSENT: Councilmembers: None

ATTEST:

  
\_\_\_\_\_  
W. T. CHYNOWETH, City Clerk

COUNCIL OF THE CITY OF MODESTO

RESOLUTION NO. 75-986

CONSENTING TO FORMATION OF BEARD INDUSTRIAL STORM DRAIN AND STREET IMPROVEMENT DISTRICT BY COUNTY OF STANISLAUS UNDER IMPROVEMENT ACT OF 1911, TO WORK AND IMPROVEMENTS DESCRIBED BY RESOLUTION OF INTENTION HEREIN REFERRED TO AND TO ASSUMPTION OF JURISDICTION THEREOVER BY COUNTY; AND APPROVING SAID PROPOSED RESOLUTION OF INTENTION

---

WHEREAS, the County Clerk of the County of Stanislaus (the "County"), State of California, has presented to this Council of the City of Modesto (the "City"), a copy, certified by said County Clerk, of that certain resolution adopted by the Board of Supervisors of the County entitled "RESOLUTION NO. \_\_\_\_\_ REQUESTING CONSENT OF CITY COUNCIL OF THE CITY OF MODESTO (a) TO FORMATION OF BEARD INDUSTRIAL STORM DRAIN AND STREET IMPROVEMENT DISTRICT AS ASSESSMENT DISTRICT UNDER IMPROVEMENT ACT OF 1911, (b) TO WORK AND IMPROVEMENTS DESCRIBED IN PROPOSED RESOLUTION OF INTENTION HEREIN REFERRED TO, AND (c) TO ASSUMPTION OF JURISDICTION THEREOVER BY COUNTY; AND REQUESTING APPROVAL OF SAID PROPOSED RESOLUTION OF INTENTION BY SAID CITY COUNCIL"; and

WHEREAS, there is attached to said resolution a form of proposed Resolution of Intention to be adopted by said Board of Supervisors in proceedings to be undertaken under the Improvement Act of 1911 relative to proposed work and improvements described in said proposed Resolution of Intention in an assessment district designated Beard Industrial Storm Drain and Street Improvement District, described and provided for in said proposed Resolution of Intention; and said proposed assessment district includes

property lying partly within the city limits of the City and partly in unincorporated territory in the County contiguous to property within said City limits and some of the proposed work is to be done and improvements made partly in said unincorporated territory in the County or along the boundary between the City and the County; and

WHEREAS, this Council has considered the requests set forth in said resolution of said Board of Supervisors referred to in the first recital of this resolution and has determined and hereby finds that said resolution complies with the requirements of the Improvement Act of 1911 and that the public interest and convenience require the granting of said approval and consent;

NOW, THEREFORE, BE IT RESOLVED by the Council of the City of Modesto, State of California, as follows:

1. Said proposed Resolution of Intention attached as Exhibit A to said resolution of said Board of Supervisors referred to in the first recital of this resolution, is hereby approved.

2. The Council hereby consents

(a) to the formation of Beard Industrial Storm Drain and Street Improvement District, described and referred to in said proposed Resolution of Intention, as an assessment district under the Improvement Act of 1911;

(b) to the work and improvements described in said proposed Resolution of Intention; and

(c) to the assumption of jurisdiction over said work and improvements by the County for the purposes set forth in said proposed Resolution of Intention and in said resolution referred to in said first recital of this resolution.

3. The City Clerk is hereby directed forthwith to transmit a copy of this resolution, duly certified by him, to the County Clerk of the County.

4. This resolution shall take effect from and after its passage and approval.


PASSED AND ADOPTED this 6th day of October, 1975,  
by the following vote:

AYES: Councilmen: Dunlap, Elliott, Kullijian, Mensinger,  
Newton, Siefkin, Mayor Davies

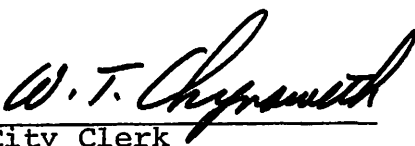
NOES: None

ABSENT: None

APPROVED:

  
\_\_\_\_\_  
Mayor of the City of Modesto,  
State of California  
LEE H. DAVIES

ATTEST:

  
\_\_\_\_\_  
City Clerk  
W. T. CHYNOWETH

CLERK'S CERTIFICATE

I, W. T. CHYNOWETH, City Clerk of the City of Modesto, California, do hereby certify that the foregoing is a full, true and correct copy of a resolution duly adopted by the City Council at a regular meeting of said Council duly and regularly and legally held at the regular meeting place thereof on the 6th day of October, 1975, of which meeting all of the members of said Council had due notice and at which a majority thereof was present; that at said meeting said resolution was introduced by Councilman Dunlap and read in full, and was thereupon, upon motion of Councilman Dunlap, seconded by Councilman Kullijian, adopted by the following vote:

AYES: Councilmen: Dunlap, Elliott, Kullijian, Mensinger,  
Newton, Siefkin, Mayor Davies


NOES: None


ABSENT: None

That I have carefully compared the same with the original minutes of said meeting on file and of record in my office and that said resolution is duly entered of record in said minutes, and said resolution is a full, true and correct copy of the original resolution adopted at said meeting and entered in said minutes. That said resolution has not been amended, modified or rescinded since the date of its adoption and the same is now in full force and effect.

WITNESS my hand and the seal of the City of Modesto  
this 7th day of October, 1975.

[SEAL]

  
\_\_\_\_\_  
City Clerk of the City of Modesto,  
State of California  
W. T. CHYNOWETH



# DEPARTMENT OF PUBLIC WORKS

1716 MORGAN ROAD

MODESTO, CALIFORNIA 95351

ADMINISTRATIVE DIVISION 526-6550  
BUILDING DIVISION 526-6557  
ENGINEERING DIVISION 526-6352  
ROAD DIVISION 526-6560  
EQUIPMENT DIVISION 526-6561  
SANITARY LANDFILL 522-6691

## STORM DRAINAGE DISTRICT

### DESCRIPTION

All those portions of Sections 34 and 35, in T. 3 S. - R. 9 E., M.D.M., in County of Stanislaus, State of California, described as follows:

BEGINNING at the northeast corner of SIERRA SUBDIVISION NUMBER 3, as shown on the Official Map thereof recorded in Vol. 11 of Maps at Page 44, Stanislaus County Records, said point being on the center line of 60.00 ft. wide Tenaya Drive at the north-south quarter section line through said Section 34; thence N.  $0^{\circ}14'$  W., on said north-south quarter section line, 526.69 ft. to the present northerly line of 60.00 ft. wide Mono Drive; thence N.  $89^{\circ}50'$  W., on said northerly line, 225.00 ft., to the southwest corner of the property conveyed to Robert Albert Johnson, et ux, by Deed recorded in Vol. 1386 of Official Records at Page 514, Stanislaus County Records; thence N.  $0^{\circ}14'$  W., on the west line of said Johnson property, 466.69 ft., to the north line of Lot 2 in Block 5 of MODESTO COLONY; according to the Official Map thereof filed in Vol. 1 of Maps at Page 33, Stanislaus County Records; thence S.  $89^{\circ}50'$  E., on said north line, 5.34 ft., to the southwest corner of the property conveyed to Robert A. Johnson, et ux, by Deed recorded in Vol. 1564 of Official Records at Page 56, Stanislaus County Records; thence N.  $0^{\circ}40'$  W. on the west line of said Johnson property, 18.00 ft.; thence S.  $89^{\circ}50'$  E., on the north line of said Johnson property, 1.00 ft., more or less, to the southwest corner of the property conveyed to R. A. Johnson, Inc., a corporation, by Deed recorded as Parcel 3 in Vol. 1564 of Official Records at Page 80, Stanislaus County Records; thence N.  $0^{\circ}14'$  W., on the west line of said Parcel 3 a distance of 16.00 ft.; thence S.  $89^{\circ}50'$  E., on the north line of said Parcel 3, a distance of 22.00 ft. to the west line of Parcel 1 of said Deed recorded in Vol. 1564 of Official Records at Page 80, Stanislaus County Records; thence N.  $0^{\circ}14'$  W., on said west line of Parcel 1, a distance of 376.82 ft. to a point on a curve concave to the southeast, having a radius of 628.40 ft. and a central angle of  $12^{\circ}54'33''$  and from which point the center of said curve bears S.  $12^{\circ}44'33''$  E., said curve being on the present center line of 40.00 ft. wide right of way of the Modesto and Empire Traction Railroad; thence northeasterly on the arc of said curve, 141.58 ft.; thence S.  $89^{\circ}50'$  E., 56.51 ft. to the north-south quarter section line of said Section 34; thence N.  $0^{\circ}14'$  W., on said

north-south quarter section line, 10.00 ft. to the present center line of 60.00 ft. wide right of way of the Modesto and Empire Traction Railroad and from which point the north quarter corner of said Section 34 bears N.  $0^{\circ}14'$  W., 63.00 ft.; thence S.  $89^{\circ}50'$  E. on said center line which is 63.00 ft. by right angle measurement south of and parallel with the north line of said Section 34, a distance of 2638.29 ft. to the east line of said Section 34; thence S.  $89^{\circ}54'30''$  E., 1356.10 ft.; thence leaving said center line, S.  $0^{\circ}29'$  E., 87.00 ft. to the northeast corner of the property conveyed to Moore Business Forms, Inc., a corporation, by Deed recorded in Vol. 1896 of Official Records at Page 197, Stanislaus County Records; thence continue S.  $0^{\circ}29'$  E., on the east line of said Moore Business Forms, Inc. property, and the west right of way line of the Modesto and Empire Traction Railroad spur tract, a distance of 624.79 ft. to the southeast corner of the property conveyed to D. D. Williamson and Company, Inc. of California, by Deed recorded in Vol. 2157 of Official Records at Page 381, Stanislaus County Records; thence N.  $89^{\circ}58'10''$  E., 12.50 ft.; thence S.  $0^{\circ}29'$  E., 903.23 ft. to the east extension of the north line of the property conveyed to Allied Concrete and Supply Company, Inc., by Deed recorded September 30, 1954, as Instrument Number 25939, Stanislaus County Records; thence N.  $89^{\circ}28'55''$  W., on said north line, and the west extension thereof, also being the present south line of 20.00 ft. wide right of way for the Modesto and Empire Traction Railroad spur track, a distance of 1375.26 ft. to the east line of said Section 34; thence S.  $0^{\circ}15'$  E. on said east line, also being the present east line of 80.00 ft. wide Mitchell Road, a distance of 453.63 ft. to the east extension of the present south line of 60.00 ft. wide Tenaya Drive; thence N.  $89^{\circ}50'$  W., on said south line, a distance of 60.00 ft.; thence S.  $0^{\circ}15'$  E., 60.00 ft. westerly from and parallel with said east line of Section 34, a distance of 671.91 ft. to the southwesterly line of said Mitchell Road; thence N.  $55^{\circ}55'19''$  W. along said southwesterly line, a distance of 24.22 ft.; thence N.  $0^{\circ}15'$  W. along the westerly line of said Mitchell Road, a distance of 658.40 ft. to the southerly line of said Tenaya Drive; thence N.  $89^{\circ}50'$  W., on said southerly line, a distance of 1342.28 ft. to the beginning of a curve concave to the northeast, having a radius of 260.00 ft. and a central angle of  $33^{\circ}57'$ ; thence westerly, on the arc of said curve, 154.06 ft.; thence N.  $55^{\circ}53'$  W., 934.20 ft. to the beginning of a curve concave to the southwest, having a radius of 200.00 ft. and a central angle of  $34^{\circ}00'$ ; thence northwesterly, on the arc of said curve 118.68 ft.; thence N.  $89^{\circ}53'$  W., 188.80 ft. to the north-south quarter section line of said Section 34; thence N.  $0^{\circ}14'$  W., on said north-south quarter section line, 30.00 ft. to the point of beginning.

Approved as to description

*Boyce C. Lewis*  
Boyce C. Lewis, LS 3260

Date April 16, 1974

Reso 75-986  
Exhibit A – Map

Oversized map folded and bound within Resolution Book, Volume 82.  
Unable to remove safely for scanning.

MODESTO CITY COUNCIL  
RESOLUTION NO. 75-987

A RESOLUTION AUTHORIZING THE MAYOR TO EXECUTE QUITCLAIM DEED - CITY  
OF MODESTO TO STATE OF CALIFORNIA

BE IT HEREBY RESOLVED by the Council of the City of Modesto that Mayor Lee H. Davies is authorized to execute a quitclaim deed wherein the City of Modesto releases and quitclaims to State of California five (5) parcels of right of way for Yosemite Boulevard "State Highway 132", property descriptions of which are listed on the document attached hereto, marked Exhibit "A", and made a part hereof.

The foregoing resolution was introduced at a regular meeting of the Council of the City of Modesto held on the 6th day of October, 1975, by Councilmember Dunlap , who moved its adoption, which motion being duly seconded by Councilmember Kullijian , was upon roll call carried and the resolution adopted by the following vote:

AYES: Councilmembers: Dunlap, Elliott, Kullijian, Mensinger,  
Newton, Siefkin, Mayor Davies

NOES: Councilmembers: None

ABSENT: Councilmembers: None

ATTEST:

  
W. T. CHYNOWETH, City Clerk

Return to:  
State of California  
Department of Transportation  
District 10  
P. O. Box 2048  
Stockton, California 95201  
ATTENTION: Right of Way Agent

QUITCLAIM DEED  
Corporation

CITY OF MODESTO, a municipal corporation,

hereby REMISES, RELEASES AND QUITCLAIMS to the STATE OF CALIFORNIA, the following described real property in the City of Modesto, County of Stanislaus, State of California:

PARCEL 2088-A-8

All that portion of the Southwest quarter of Section 27, Township 3 South, Range 9 East, Mount Diablo Base and Meridian, being a portion of the COEY TRACT, as per map filed April 8, 1946 in Volume 14 of Maps, Page 48, Stanislaus County Records, described as follows:

Beginning at the Southeastern corner of said Coey Tract, said point being on the former Northern line of 66.00 foot Yosemite Boulevard; thence along the Eastern line of the Coey Tract, North  $00^{\circ} 38'$  West, 17.00 feet, to a point on the Southern line of Block 2086 of the Coey Tract; thence along said Southern line of Block 2086, its Westerly extension and the Southern line of Block 2088 of the Coey Tract, North  $89^{\circ} 50'$  West, 520.83 feet, to a point on the Eastern line of a public road known as North Santa Barbara Avenue; thence along said Eastern line of North Santa Barbara Avenue, South  $00^{\circ} 33'$  East, 17.00 feet, to a point on the former Northern line of 66.00 foot Yosemite Boulevard; thence along said Northern line, South  $89^{\circ} 50'$  East, 520.85 feet, to the point of beginning, containing 0.203 Acres, more or less.

PARCEL 2125-A-9

All that portion of the Southwest quarter of Section 27, Township 3 South, Range 9 East, Mount Diablo Base and Meridian, being a portion of the COVENA PARK TRACT NO. 2, as per map filed April 16, 1946 in Volume 14 of Maps, Page 49, Stanislaus County Records, described as follows:

Beginning at the most Southeastern corner of said Covena Park Tract No. 2, said point being on the former Northern line of 66.00 foot Yosemite Boulevard; thence along an Eastern line of the Covena Park Tract No. 2, North  $00^{\circ} 42' 30''$  West, 17.00 feet, to its intersection with the Eastern extension of the Southern line of Lot 10 in Block 2125-A of the Covena Park Tract No. 2; thence along said Eastern extension of and the Southern line of said Lot 10, North  $89^{\circ} 50'$  West, 190.89 feet, to the Eastern line of 60.00 foot Rosina Avenue; thence along said Eastern line of Rosina Avenue, South  $00^{\circ} 42'$  East, 17.00 feet, to a point on the former Northern line of 66.00 foot Yosemite Boulevard; thence along said Northern line, South  $89^{\circ} 50'$  East, 190.89 feet, to the point of beginning, containing 0.075 Acres, more or less.

PARCEL 2223-2

All that portion of the Southeast quarter of Section 27, Township 3 South, Range 9 East, Mount Diablo Base and Meridian, being a portion of the ALTA VISTA TRACT, as per map filed September 12, 1946 in Volume 14 of Maps, Page 75, Stanislaus County Records, also being a portion of the ALTA VISTA TRACT NO. 2, as per map filed May 15, 1947 in Volume 16 of Maps, Page 43, Stanislaus County Records, described as follows:

Beginning at the Southwestern corner of said Alta Vista Tract, said point being on the former Northern line of 66.00 foot Yosemite Boulevard; thence along the Southern line of the Alta Vista Tract and said Alta Vista Tract No. 2 on said former Northern line of Yosemite Boulevard, South  $89^{\circ} 50'$  East, 1608.88 feet, to a point on the former Western line of 80.00 foot El Vista Avenue; thence along said former Western line of El Vista Avenue, said line

EXHIBIT "A"

the East line of Section 27, North 00° 36' 30" West, 44.41 feet; thence along a line at right angles to the former Western line of El Vista Avenue, South 89° 23' 30" West, 3.00 feet; thence along a non-tangent curve concave to the Northwest, having a Radius of 27.00 feet, a Central Angle of 90° 46' 30" and an Arc Length of 42.78 feet, to its point of tangency on a line parallel with and 50.00 feet, measured at right angles, Northerly from the South line of Section 27 and the center line of 66.00 foot Yosemite Boulevard; thence along said last mentioned parallel line, North 89° 50' West, 1578.50 feet, to a point on the Western line of the Alta Vista Tract; thence along said Western line of the Alta Vista Tract, South 00° 34' 40" East, 17.00 feet, to the point of beginning, containing 0.634 Acres, more or less.

PARCEL 2322-1

All that portion of the Southwest quarter of Section 26, Township 3 South, Range 9 East, Mount Diablo Base and Meridian, being a portion of the ALTA VISTA TRACT NO. 2, as per map filed May 15, 1947 in Volume 16 of Maps, Page 43, Stanislaus County Records, described as follows:

Beginning at the most Southeasterly corner of said Alta Vista Tract No. 2, said point being on the former Northern line of 66.00 foot Yosemite Boulevard; thence along the Southern line of Alta Vista Tract No. 2 and said former Northern line of Yosemite Boulevard, North 89° 54' 15" West, 466.51 feet, to a point on the former Eastern line of 80.00 foot El Vista Avenue; thence along said former Eastern line of El Vista Avenue, said line being parallel with and 40.00 feet, measured at right angles, Easterly from the Western line of Section 26, North 00° 36' 30" West, 43.63 feet; thence along a line at right angles to the former Eastern line of El Vista Avenue, North 89° 23' 30" East, 3.00 feet; thence along a non-tangent curve concave to the Northeast, having a Radius of 27.00 feet, a Central Angle of 89° 17' 45" and an Arc Length of 42.08 feet, to its point of tangency on a line parallel with and 50.00 feet, measured at right angles, Northerly from the South line of Section 26 and the center line of 66.00 foot Yosemite Boulevard; thence along said last mentioned parallel line, South 89° 54' 15" East, 436.84 feet, to a point on an Eastern line of the Alta Vista Tract No. 2; thence along said Eastern line of the Alta Vista Tract No. 2, South 00° 35' 55" East, 17.00 feet, to the point of beginning, containing 0.187 Acres, more or less.

PARCEL 2322-2

All that portion of the Southwest quarter of the Southwest quarter of Section 26, Township 3 South, Range 9 East, Mount Diablo Base and Meridian, described as follows:

The North 17 feet of the South 50 feet of the East 150 feet of the West one-half of said Southwest quarter of the Southwest quarter of Section 26.

Dated October 7, 1975

By Lee H. Davies  
LEE H. DAVIES, Mayor

ATTEST:

By W. T. Chynoweth  
W. T. CHYNOWETH, City Clerk

STATE OF CALIFORNIA, County of Stanislaus: ss.

On \_\_\_\_\_, before me, the undersigned, a Notary Public in and for said State, personally appeared Lee H. Davies, known to me to be the Mayor and W. T. Chynoweth, known to me to be the City Clerk of the municipal corporation that executed the within instrument, known to me to be the persons who executed it on behalf of such municipal corporation, and acknowledged to me such municipal corporation executed the same pursuant to a resolution of its City Council.

ELWYN L. JOHNSON, Notary Public

in and for the County of Stanislaus,  
State of California

Notary Seal or Star

My commission expires July 2, 1978.

MODESTO CITY COUNCIL  
RESOLUTION NO. 75-988

A RESOLUTION ACCEPTING IMPROVEMENTS IN COFFEE TERRACE NO. 4 SUBDIVISION AND AUTHORIZING RELEASE OF SUBDIVISION BONDS

WHEREAS, Robert P. Bomberger and Muriel F. Bomberger, husband and wife, and Harley D. Brannan and Norma Brannan, husband and wife, individuals, subdividers of Coffee Terrace No. 4 Subdivision, have filed subdivision improvement bonds for faithful performance and labor and materials in the amount of \$184,000 and \$92,000 respectively to guarantee improvements in Coffee Terrace No. 4 Subdivision; and

WHEREAS, the Director of Public Works in a memorandum dated October 1, 1975 indicates that all work required by the subdivision agreement has been completed to the satisfaction of the Public Works Department; and

WHEREAS, the Director of Public Works has indicated that it would be in order for the City Council to accept the improvements in said subdivision as complete and authorize the City Clerk to file notice of completion and release the bonds upon expiration of the statutory period.


NOW, THEREFORE, BE IT RESOLVED by the Council of the City of Modesto:

1. The improvements of Coffee Terrace No. 4 Subdivision are hereby accepted.
2. The City Clerk is hereby authorized to release the bond for faithful performance in the amount of \$184,000 upon recordation of notice of completion.
3. The City Clerk is hereby authorized to release the bond for labor and materials in amount of \$92,000 upon expiration of the statutory period.

The foregoing resolution was introduced at a regular meeting of the Council of the City of Modesto held on the 6th day of October, 1975, by Councilmember Dunlap, who moved its adoption, which motion being duly seconded by Councilmember Kullijian, was upon roll call carried and the resolution adopted by the following vote:

AYES: Councilmembers: Dunlap, Elliott, Kullijian, Mensinger,  
Newton, Siefkin, Mayor Davies  
NOES: Councilmembers: None  
ABSENT: Councilmembers: None

ATTEST:

  
W. T. CHYNOWETH, City Clerk

MODESTO CITY COUNCIL  
RESOLUTION NO. 75-989

A RESOLUTION ACCEPTING IMPROVEMENTS IN SONOMA PLAZA NO. 1 SUBDIVISION  
AND AUTHORIZING RELEASE OF SUBDIVISION BONDS

WHEREAS, Robert P. Bomberger and Muriel F. Bomberger, husband and wife, and Harley D. Brannan and Norma Brannan, husband and wife, individuals, subdividers of Sonoma Plaza No. 1 subdivision, have filed subdivision improvement bonds for faithful performance and labor and materials in the amount of \$176,000 and \$88,000 respectively to guarantee improvements in Sonoma Plaza No. 1 subdivision; and

WHEREAS, the Director of Public Works in a memorandum dated October 1, 1975 indicates that all work required by the subdivision agreement has been completed to the satisfaction of the Public Works Department; and

WHEREAS, the Director of Public Works has indicated that it would be in order for the City Council to accept the improvements in said subdivision as complete and authorize the City Clerk to file notice of completion and release the bonds upon expiration of the statutory period.

NOW, THEREFORE, BE IT RESOLVED by the Council of the City of Modesto:

1. The improvements of Sonoma Plaza No. 1 subdivision are hereby accepted.
2. The City Clerk is hereby authorized to release the bond for faithful performance in the amount of \$176,000 upon recordation of notice of completion.
3. The City Clerk is hereby authorized to release the bond for labor and materials in amount of \$88,000 upon expiration of the statutory period.

The foregoing resolution was introduced at a regular meeting of the Council of the City of Modesto held on the 6th day of October, 1975, by Councilmember Dunlap , who moved its adoption, which motion being duly seconded by Councilmember Kullijian , was upon roll call carried and the resolution adopted by the following vote:

AYES: Councilmembers: Dunlap, Elliott, Kullijian, Mensinger,  
Newton, Siefkin, Mayor Davies  
NOES: Councilmembers: None  
ABSENT: Councilmembers: None

ATTEST:

  
W. T. CHYNOWETH, City Clerk

MODESTO CITY COUNCIL  
RESOLUTION NO. 75-990

LICENSE

A RESOLUTION APPROVING/AGREEMENT BETWEEN THE CITY OF MODESTO AND  
MODESTO IRRIGATION DISTRICT TO CONSTRUCT FACILITY TO DISCHARGE STORM  
WATER FROM EL VISTA-ENCINA INTERSECTION INTO MID LATERAL NO. 2

BE IT HEREBY RESOLVED by the Council of the City of Modesto  
license  
that the/agreement between the City of Modesto and Modesto Irriga-  
tion District  
for discharging storm water from El Vista-Encina intersection into  
MID Lateral No. 2

be, and it is hereby approved.

BE IT FURTHER RESOLVED that the execution of said/agreement  
license  
by the designated city officials be authorized.

The foregoing resolution was introduced at a regular meeting  
of the Council of the City of Modesto held on the 6th day of  
October , 1975, by Councilmember Dunlap , who moved  
its adoption, which motion being duly seconded by Councilmember  
Kullijian , was upon roll call carried and the resolution adopted  
by the following vote:

AYES: Councilmembers: Dunlap, Elliott, Kullijian, Mensinger,  
Newton, Siefkin, Mayor Davies  
NOES: Councilmembers: None  
ABSENT: Councilmembers: None

ATTEST:

  
W. T. CHYNOWETH, City Clerk

MODESTO CITY COUNCIL  
RESOLUTION NO. 75-991

A RESOLUTION APPROVING APPROPRIATION TRANSFER OF \$3,500 TO PROVIDE FUNDS FOR CONSTRUCTION OF PHASE I OF EL VISTA-ENCINA STORM DRAIN PUMP

BE IT RESOLVED by the Council of the City of Modesto that the following appropriation transfer(s) are approved:

GENERAL FUND (101)

FROM: General Reserve (60-101)	\$3,500
TO: El Vista Storm Drain Phase I (5302-51-101)	\$3,500

(Transfer needed for construction of Phase I of El Vista-Encina storm drain pump. See memo dated 9/25/75 from Director of Public Works to City Manager)

The foregoing resolution was introduced at a regular meeting of the Council of the City of Modesto held on the 6th day of October, 1975, by Councilman Dunlap, who moved its adoption, which motion being duly seconded by Councilman Kullijian, was upon roll call carried and the resolution adopted by the following vote:

AYES: Councilmen: Dunlap, Elliott, Kullijian, Mensinger,  
Newton, Siefkin, Mayor Davies

NOES: Councilmen: None

ABSENT: Councilmen: None

ATTEST:

  
W. T. CHYNOWETH, City Clerk

MODESTO CITY COUNCIL  
RESOLUTION NO. 75-992

A RESOLUTION APPROVING AMENDED BY-LAWS OF RECLAMATION DISTRICT NO. 2091

WHEREAS, the City of Modesto is the owner of property in Reclamation District 2091; and

WHEREAS, the Board of Directors of Reclamation District 2091 has requested that the City, as a landowner in the District, approve amended by-laws which have been proposed by the District.

NOW, THEREFORE, BE IT RESOLVED by the Council of the City of Modesto that it hereby approves the proposed amended by-laws as presented by the Board of Directors of Reclamation District 2091, a copy of which is attached hereto marked Exhibit "A".

The foregoing resolution was introduced at a regular meeting of the Council of the City of Modesto held on the 6th day of October, 1975, by Councilmember Dunlap, who moved its adoption, which motion being duly seconded by Councilmember Kullijian, was upon roll call carried and the resolution adopted by the following vote:

AYES: Councilmembers: Dunlap, Elliott, Kullijian, Mensinger,  
Newton, Siefkin, Mayor Davies

NOES: Councilmembers: None

ABSENT: Councilmembers: None

ATTEST:

  
\_\_\_\_\_  
W. T. CHYNOWETH, City Clerk

AMENDED

BY-LAWS OF RECLAMATION DISTRICT NO. 2091

(Chase Levee)

WHEREAS, the exterior boundaries of this Reclamation District, as determined and fixed by the Board of Supervisors, County of Stanislaus, State of California by Resolution dated January 12, 1959, and Resolution nunc pro tunc dated February 9, 1959, embrace 7,015.53 acres more or less; and

WHEREAS, the owners of a majority, and more than one-half of the number of acres, of land within said exterior boundaries and embraced within said District duly adopted original By-Laws consistent with law for the government, control and conduct of the business and affairs of the District on February 10, 1959, said original By-Laws having been recorded on April 29, 1959, in Volume 1543, commencing at page 637, Official Records of Stanislaus County, California; and

WHEREAS, the undersigned are the owners of a majority, and more than one-half of the number of acres, of land within said exterior boundaries and embraced within said District, and are, therefore, entitled to amend these By-Laws as indicated in Section 50,373 of the Water Code of the State of California; and

WHEREAS, the undersigned desire to amend the By-Laws previously adopted consistent with law, for the government, control and conduct of the business and affairs of the District.

NOW, THEREFORE, the undersigned do hereby adopt and publish the following Amended By-Laws, to wit:

Section 1. The trustees of said district, after election, shall elect one of their number as President of said Board and District, and a second member as Vice-President.

They shall also choose a Secretary, who may be, but need not necessarily be, a member of the Board of Trustees.

Section 2. The President shall preside at all meetings of the Board of Trustees; he shall sign all contracts and other instruments in writing which have been authorized or approved by the Board of Trustees, and all warrants ordered drawn by the Board, and shall have such other power and authority as is herein set forth or is provided by law.

Section 3. In the absence or inability of the President to act, the Vice-President shall have all the powers and authority of the President.

Section 4. It shall be the duty of the Secretary to keep a record of the proceedings of the Board of Trustees, and an account of all the receipts of and expenditures made by the District, and perform such other duties as may be required of him by the Board of Trustees. Should the Secretary be absent from any meeting, the Trustees present may appoint any competent person to act as Secretary pro tem.

Section 5. Two members of the Board of Trustees shall constitute a quorum for the transaction of business.

Section 6. The Board of Trustees shall have power to employ attorneys at law to appear for and represent said District and Board, and to do and perform such services as may be authorized and directed by said Board, and to fix the compensation of such attorneys; the Board may also employ a superintendent of such District, or other employees, and determine and fix the duties and the compensation of each; but all such attorneys, superintendents and employees shall hold position at will of said Board.

Section 7. The office of said Reclamation District and the regular place of meeting of said Board shall be at

such place as may be designated from time to time by the Board.

Section 8. The regular meeting of said Board shall be held annually on the first Friday in June of each year at the hour of 2:00 p.m. at the City Attorney's Office, City Hall, City of Modesto, and shall be for the purpose of adopting the budget for the coming year and for the election of officers and for such other purposes as may come before the meeting. All other meetings during the year will be special meetings. A notice of any special meeting, and of the annual meeting, shall be given by the Secretary, on order of the President, or by the President directly. Notices of any such meetings shall be in writing and shall be delivered to each of the other two members of the Board, personally, or by leaving such notice at the last known place of business, or place of residence, of said two Trustees; or by depositing a copy of said notice in the Post Office at the place of residence of the person giving said notice, with the postage thereon prepaid, addressed to each of the other two Trustees at his last known place of residence or business, and service of either of said methods shall be made or posted at least twenty-four hours before the hour set for holding such meetings. Special meetings of the Board of Trustees may be held at any time and without notice when all the Trustees sign a written notice for or are present at the meeting; and any and all business which may be transacted at a regular meeting may be transacted and had at such special meeting.

Section 9. The Board of Trustees may do and perform all such other acts and things as are not forbidden herein, and are authorized by law.

Section 10. These Amended By-Laws shall be filed for record with the office of the County Recorder of Stanislaus

County, California, as provided in Section 50,371 of the Water Code.

Section 11. The terms of the members of said Board of Trustees shall be four years. An election shall be held on the first Tuesday after the first Monday in November of 1975, for the purpose of electing the Trustees of said District pursuant to the provisions of the Water Code of the State of California, unless the same shall be unnecessary pursuant to Section 50,741 of the Water Code of the State of California; and each succeeding election shall be held every four years thereafter.

IN WITNESS WHEREOF the undersigned have set their hands on or after this                      day of                      1975.

MODESTO CITY COUNCIL  
RESOLUTION NO. 75-993

A RESOLUTION APPROVING THE FINAL MAP OF THE  
KINGSWOOD ESTATES NO. 3  
SUBDIVISION OF THE CITY OF MODESTO.

WHEREAS, Stewart and Jasper Poultry Ranch, a corporation, and Weeks  
Real Estate, a corporation,

~~is~~ (are) possessed of a tract of land situate in the City of Modesto, County of Stanislaus,  
consisting of 8.788 acres, known as the Kingswood Estates No. 3  
Subdivision, and

WHEREAS, a tentative map of said tract was approved by the City Planning  
Commission on the 20th day of May, 1975, and

WHEREAS, the final map of said tract has been approved by the Secretary of the  
City Planning Commission, and

WHEREAS, the City Engineer of the City of Modesto has certified that the final  
map of said Kingswood Estates No. 3 Subdivision meets all  
of the provisions of the California Subdivision Map Act and the provisions of the Modesto  
Municipal Code relating to subdivisions, and that the map is technically correct,

NOW, THEREFORE, BE IT RESOLVED by the Council of the City of Modesto that said  
final map be approved; that the streets, alleys and easements as shown thereon within the  
boundaries of said tract be accepted on behalf of the public for public use; and that the  
City Clerk be authorized to certify the map of said tract on behalf of the City of Modesto  
after the fees and deposits required by the Modesto Municipal Code in amounts determined  
by the City Engineer have been paid, and subdividers have furnished securities, as set  
forth in Section 4-4.605 of the Modesto Municipal Code, which shall secure the obligations  
set forth in Section 66499.3 of the Government Code of the State of California. Said  
securities shall be in forms acceptable to the City Attorney and in the amounts required by  
the Agreement hereinafter referred to.

BE IT FURTHER RESOLVED that the City Manager and the City Clerk be authorized to execute and attest, respectively, an agreement with subdividers as required by Section 4-4.604 (c) of the Modesto Municipal Code.

The foregoing resolution was introduced at a regular meeting of the Council of the City of Modesto held on the 6th day of October, 1975, by Councilmember Dunlap, who moved its adoption, which motion being duly seconded by Councilmember Kullijian, was upon roll call carried and the resolution adopted by the following vote:

AYES: Councilmembers: Dunlap, Elliott, Kullijian, Mensinger,  
Newton, Siefkin, Mayor Davies

NOES: Councilmembers: None

ABSENT: Councilmembers: None

ATTEST: W. T. Chynoweth  
W. T. CHYNOWETH, City Clerk

(SEAL)

APPROVED AS TO FORM:

By Elwyn L. Johnson  
ELWYN L. JOHNSON, City Attorney

MODESTO CITY COUNCIL  
RESOLUTION NO. 75-994

A RESOLUTION APPROVING EXCHANGE OF DEEDS TO CLARIFY DESCRIPTION OF  
McHENRY AVENUE RIGHT OF WAY - ATTEBERRY

WHEREAS, In April, 1973, the city received a deed from Mr. and Mrs. Francis P. Atteberry for right of way for the widening of McHenry Avenue; and

WHEREAS, since that time Mr. Atteberry has died and the property from which the right of way was acquired is being probated as part of his estate; and

WHEREAS, the attorney for the estate and the Title Company handling the sale of the property have requested an exchange of deeds with the city to clarify a discrepancy in the property description contained in the grant deed dated March 6, 1973 granting the City a right of way, which affects the remainder of the property.

NOW, THEREFORE, BE IT RESOLVED by the Council of the City of Modesto as follows:

1. That execution of a grant deed from the City to Mr. Atteberry's estate deeding back the property as described in the original deed from the Atteberrys to the City of Modesto is hereby authorized.
2. In exchange for this deed, Western Title Insurance Company will prepare and deliver to the City a grant deed from the estate of Mr. Francis Atteberry to the City of Modesto reconveying the right of way with a corrected description.

The foregoing resolution was introduced at a regular meeting of the Council of the City of Modesto held on the 6th day of October, 1975, by Councilmember Dunlap, who moved its adoption, which motion being duly seconded by Councilmember Kullijian, was upon roll call carried and the resolution adopted by the following vote:

AYES: Councilmembers: Dunlap, Elliott, Kullijian, Mensinger,  
Newton, Siefkin, Mayor Davies

NOES: Councilmembers: None

ABSENT: Councilmembers: None

ATTEST:

  
W. T. CHYNOWETH, City Clerk

MODESTO CITY COUNCIL  
RESOLUTION NO. 75-995

A RESOLUTION SETTING THE TIME AND PLACE FOR A PUBLIC HEARING BEFORE THE COUNCIL OF THE CITY OF MODESTO ON A PROPOSED AMENDMENT TO SECTION 23-3-9 OF THE ZONING MAP (GREGORY DEVELOPMENT CO.)

WHEREAS, the Modesto City Planning Commission held a public hearing on September 16, 1975, in the Council Chambers, City Hall, for the purpose of considering an amendment to Section 23-3-9 of the zoning map from Low Density Residential Zone, R-1, to Planned Development Zone, P-D,

the following described property:

SEE EXHIBIT "A" ATTACHED

and

WHEREAS, the said Planning Commission after hearing evidence both oral and documentary on the proposed amendment, adopted Resolution No. 75-143 recommending to the Council that rezoning of the property described above is required by public necessity, convenience and general welfare;

NOW, THEREFORE, BE IT RESOLVED by the Council of the City of Modesto that a public hearing on the proposed amendment to Section 23-3-9 of the Zoning Map be set for Monday, October 27, 1975, 7:30 PM in the Council Chambers, City Hall, 801 11th Street, Modesto, California, to consider the proposed rezoning as recommended by the Modesto City Planning Commission.

The foregoing resolution was introduced at a regular meeting of the Council of the City of Modesto held on the 6th day of October, 1975, by Councilman Dunlap, who moved its adoption, which motion being duly seconded by Councilman Kullijian, was upon roll call carried and the resolution adopted by the following vote:

AYES: Councilmen: Dunlap, Elliott, Kullijian, Mensinger,  
Newton, Siefkin, Mayor Davies  
NOES: Councilmen: None  
ABSENT: Councilmen: None

ATTEST: W. T. Chynoweth  
W. T. CHYNOWETH, City Clerk

All that portion of Lot 11 of the O. McHenry Ranch, as shown on the map recorded in Volume 2 of Maps at Page 7, Stanislaus County Records and lying in the northwest quarter of Section 23, Township 3 South, Range 9 East, Mount Diablo Base and Meridian, described as follows:

BEGINNING at the center line intersection of Orangeburg Avenue and Oakdale Road; thence South  $0^{\circ}45'$  East along the center line of said Oakdale Road a distance of 277.16 feet to the intersection with the westerly prolongation of the north line of the 14.00 foot wide part-width alley as shown on the map of Morningside Heights No. 3 filed in Volume 21 of Maps at Page 18, Stanislaus County Records; thence North  $89^{\circ}08'$  East along the north line of said 14.00 foot wide part-width alley and its westerly and easterly prolongations thereof a distance of 457.13 feet to a point on a curve; thence in a northeasterly direction along a curve concave to the southeast from a tangent bearing North  $35^{\circ}01'33''$  East through a central angle of  $43^{\circ}14'56''$ , having a radius of 60.00 feet, a curve distance of 45.29 feet; thence North  $1^{\circ}09'$  West along the westerly line of said Morningside Heights No. 3 a distance of 245.96 feet to the center line of said Orangeburg Avenue; thence West along said center line of Orangeburg Avenue a distance of 492.71 feet to the point of beginning.

CONTAINING: 3.085 Acres Gross

EXHIBIT "A"

MODESTO CITY COUNCIL  
RESOLUTION NO. 75-996

A RESOLUTION GIVING NOTICE OF THE PROPOSED ANNEXATION TO THE CITY OF MODESTO OF UNINHABITED TERRITORY DESCRIBED HEREIN AND DESIGNATED AS STANDIFORD-TULLY NO. 2 ADDITION AND GIVING NOTICE OF TIME AND PLACE FOR HEARING PROTESTS THERETO.

BE IT RESOLVED by the Council of the City of Modesto:

1. That, pursuant to the provisions of the Annexation of Uninhabited Territory Act of 1939, as amended, a petition signed by owners of not less than one-fourth (1/4) of the land in the hereinafter described territory by area and by assessed value as shown on the last equalized assessment roll of the County of Stanislaus was filed with the Council of the City of Modesto on September 19, 1975, requesting annexation of the hereinafter described territory to said City.
2. That the territory which the petitioners request be annexed to the City of Modesto and which said City and its Council propose to annex, is situate in the County of Stanislaus, State of California, hereby designated as Standiford-Tully No. 2 Addition, and described as attached hereto and made a part hereof as though set forth in full herein.
3. That the matter of the proposed annexation to the City of Modesto of said territory has been referred to the Stanislaus County Local Agency Formation Commission for its consideration and approval, and said Stanislaus County Local Agency Formation Commission did on September 19, 1975, approve the annexation of said uninhabited territory to the City of Modesto pursuant to the Government Code.
4. That no change in school district boundaries shall be effected by reason of the annexation of the hereinafter described area to the City of Modesto.
5. NOTICE IS HEREBY GIVEN that the 1st day of December, 1975, at the hour of 4:00 o'clock P.M. of said day, in the Council Chambers at the City Hall, located at 801 11th Street in the City of Modesto, be and the same is hereby fixed as the time and place for considering said petition, at which time and place any person owning real property within such territory and having any objections

to the proposed annexation may appear before the Council of the City of Modesto and show cause why such territory should not be so annexed. The protest must be in writing, may be filed at any time before the hour set for hearing objections to the proposed annexation, and shall state the name or names of the owner or owners of property affected and the description and area of such property, in general terms.

6. The City Clerk shall cause a copy of this resolution to be published at least twice, but not oftener than once a week in The Modesto Bee, a newspaper of general circulation, published in the City of Modesto and being the official newspaper of the City of Modesto and shall also cause a copy of this resolution to be published in the Ceres Courier, being a newspaper of general circulation published outside the City of Modesto but in the County of Stanislaus. Said publications shall be completed at least twenty (20) days prior to the date set for the hearing.

7. The City Clerk of the City of Modesto shall also cause written notice of such proposed annexation to be mailed to each person to whom land within the territory proposed to be annexed is assessed on the last equalized assessment roll available on the date the proceedings were initiated, at the address shown on said assessment roll or as known to said Clerk, and to any person who has filed his name and address and the designation of the land in which he has any interest, either legal or equitable, with said Clerk. Said notices shall be mailed not less than twenty (20) days before the public hearing on the proposed annexation.

8. In the event any land within the territory proposed to be annexed is owned by the County of Stanislaus, the City Clerk is directed to cause written notice of such proposed annexation to be mailed to the Board of Supervisors of the County, such notice to be given not less than twenty (20) days before the public hearing on the proposed annexation.

9. In the event there is, upon the land proposed to be annexed, a structural improvement owned, being acquired or leased by a county fire protection district, the City Clerk is directed to cause written notice of such proposed annexation to be mailed to the governing body of such district, such notice to be sent not less than ten (10) days before the public hearing on the proposed annexation.

10. The City Clerk is directed to cause written notice to be given to such other persons as may be legally entitled thereto, in the manner required by law.

The foregoing resolution was introduced at a regular meeting of the Council of the City of Modesto held on the 6th day of October, 1975, by Councilman Dunlap, who moved its adoption, which motion being duly seconded by Councilman Kullijian, was upon roll call carried and the resolution adopted by the following vote:

AYES: Councilmen: Dunlap, Elliott, Kullijian, Mensinger,  
Newton, Siefkin, Mayor Davies

NOES: Councilmen: None

ABSENT: Councilmen: None

ATTEST: W. T. Chynoweth  
W. T. CHYNOWETH, City Clerk

(SEAL)

APPROVED AS TO FORM:

By Elwyn L. Johnson  
ELWYN L. JOHNSON, City Attorney

APPROVED AS TO DESCRIPTION:

By Ross Campbell  
Public Works Department

10-1-75  
RGR

July 14, 1975  
Corrected: August 28, 1975

STANDIFORD-TULLY NO. 2 ADDITION

All that real property in the State of California, County of Stanislaus, being a portion of the West half of Section 8, Township 3 South, Range 9 East, Mount Diablo Base and Meridian, described as follows:

Beginning at a point on the existing City Limits as established by the Northern line of FRANCEK ADDITION (150), as per description filed February 8, 1963, as Instrument 5121, Stanislaus County Records, said Northern line being the South line of 40.00 foot Standiford Avenue, said point being a Southeastern corner of STANDIFORD-TULLY NO. 1 ADDITION (309), as per description filed August 28, 1973, as Instrument 8127, Stanislaus County Records, said point also being the intersection of the Southern line of 40.00 foot Standiford Avenue and the center line of 40.00 foot Tully Road;

1. thence along the existing City Limits on the boundary of said ADDITION (309) and center line of 40.00 foot Tully Road, North  $01^{\circ} 04' 00''$  West, 20.01 feet;
2. thence along the boundary of said ADDITION (309) and said center line of 40.00 foot Tully Road, North  $01^{\circ} 14' 15''$  West, 1451.46 feet, to a point on the Southern line of 110.00 foot Hetch Hetchy right-of-way;
3. thence along the boundary of said ADDITION (309) and said Southern line, North  $69^{\circ} 19' 53''$  East, 1345.03 feet;
4. thence along the boundary of said ADDITION (309), South  $89^{\circ} 39' 40''$  East, 1012.16 feet;
5. thence along the boundary of said ADDITION (309), South  $01^{\circ} 14' 20''$  East, 150.00 feet;
6. thence along the boundary of said ADDITION (309), South  $89^{\circ} 39' 40''$  East, 325.00 feet, to the West line of NORTH MCHENRY NO. 2 ADDITION (321), as per description filed October 2, 1974, as Instrument 13586, Stanislaus County Records, said line also being the Western line of the Tidewater Southern Railway right-of-way;
7. thence along the West line of said ADDITION (321), South  $01^{\circ} 14' 20''$  East, 470.88 feet, to a Northwestern corner of GREENWOOD ESTATES ADDITION (173), as per description filed March 17, 1965, as Instrument 10621, Stanislaus County Records;
8. thence along the boundary of said ADDITION (173), South  $01^{\circ} 14' 20''$  East, 819.96 feet;
9. thence along the boundary of said ADDITION (173), South  $88^{\circ} 45' 40''$  West, 35.00 feet;
10. thence along the boundary of said ADDITION (173), South  $01^{\circ} 14' 20''$  East, 520.01 feet, to the Northern line of NORTHLAND ESTATES NO. 2 ADDITION (158), as per description filed July 18, 1963, as Instrument 27041, Stanislaus County Records, said line also being the Southern line of 40.00 foot Standiford Avenue;
11. thence along said Southern line, North  $89^{\circ} 29' 00''$  West, 1530.65 feet, to a Northeastern corner of ADDITION (150);
12. thence North  $89^{\circ} 29' 00''$  West, 1040.74 feet, to a point of beginning, containing 108.531 Acres, more or less.

MODESTO CITY COUNCIL  
RESOLUTION NO. 75-997


A RESOLUTION APPROVING AGREEMENT BETWEEN THE CITY OF MODESTO AND AUGUST E. SOMMERFELD, JR., ET UX FOR ACQUISITION OF PROPERTY, 2955 LINCOLN AVE., FOR DRY CREEK PARK

BE IT HEREBY RESOLVED by the Council of the City of Modesto that the agreement between the City of Modesto and August E. Sommerfeld, Jr., et ux for acquisition of property, 2955 Lincoln Ave., for Dry Creek Park (City to pay Grantors the sum of \$172,700.00) be, and it is hereby approved.

BE IT FURTHER RESOLVED that the execution of said agreement by the designated city officials be authorized.

The foregoing resolution was introduced at a regular meeting of the Council of the City of Modesto held on the 6th day of October, 1975, by Councilmember Dunlap, who moved its adoption, which motion being duly seconded by Councilmember Elliott, was upon roll call carried and the resolution adopted by the following vote:

AYES:	Councilmembers:	Dunlap, Elliott, Kullijian, Mensinger, Newton, Siefkin, Mayor Davies
NOES:	Councilmembers:	None
ABSENT:	Councilmembers:	None

ATTEST:   
W. T. CHYNOWETH, City Clerk

MODESTO CITY COUNCIL  
RESOLUTION NO. 75-998

LETTER

A RESOLUTION APPROVING/AGREEMENT BETWEEN THE CITY OF MODESTO AND  
AUGUST E. SOMMERFELD, JR. AND FRANCES D. SOMMERFELD FOR RELOCATION  
ASSISTANCE PAYMENT

BE IT HEREBY RESOLVED by the Council of the City of Modesto  
letter  
that the/agreement between the City of Modesto and August E.

Sommerfeld, Jr. and Frances D. Sommerfeld

for relocation assistance payment (\$5,000 for cost of moving per-  
sonal property, including machinery and farm equipment from subject  
property to another location and the sum of \$15,000 as a replace-  
ment housing payment)  
be, and it is hereby approved.

BE IT FURTHER RESOLVED that the execution of said/agreement  
letter  
by the designated city officials be authorized.

The foregoing resolution was introduced at a regular meeting  
of the Council of the City of Modesto held on the 6th day of  
October , 1975, by Councilmember Dunlap , who  
moved its adoption, which motion being duly seconded by Councilmember  
Elliott , was upon roll call carried and the resolution adopted  
by the following vote:

AYES: Councilmembers: Dunlap, Elliott, Kullijian, Mensinger,  
Newton, Siefkin, Mayor Davies  
NOES: Councilmembers: None  
ABSENT: Councilmembers: None

ATTEST:

  
W. T. CHYNOWETH, City Clerk

MODESTO CITY COUNCIL  
RESOLUTION NO. 75-999

A RESOLUTION APPROVING AGREEMENT BETWEEN THE CITY OF MODESTO AND DOROTHY MILER, TRUSTEE FOR THE ESTATE OF SALLIE VOGELMAN, FOR ACQUISITION OF A PARKING LOT SITE LOCATED AT THE SOUTHWEST CORNER OF 10TH AND K STREETS

BE IT HEREBY RESOLVED by the Council of the City of Modesto that the agreement between the City of Modesto and Dorothy Miler, Trustee for the estate of Sallie Vogelman for acquisition of a parking lot site located at the southwest corner of 10th and K Streets for the sum of \$40,000.00 be, and it is hereby approved.

BE IT FURTHER RESOLVED that the execution of said agreement by the designated city officials be authorized.

The foregoing resolution was introduced at a regular meeting of the Council of the City of Modesto held on the 6th day of October, 1975, by Councilmember Mensinger, who moved its adoption, which motion being duly seconded by Councilmember Elliott, was upon roll call carried and the resolution adopted by the following vote:

AYES: Councilmembers: Dunlap, Elliott, Kullijian, Mensinger, Newton, Siefkin, Mayor Davies

NOES: Councilmembers: None

ABSENT: Councilmembers: None

ATTEST:

  
W. T. CHYNOWETH, City Clerk

MODESTO CITY COUNCIL  
RESOLUTION NO. 75-1000

A RESOLUTION APPROVING APPROPRIATION TRANSFER OF \$41,000 TO PROVIDE FUNDS FOR THE PURCHASE OF THE VOGELMAN PROPERTY

BE IT RESOLVED by the Council of the City of Modesto that the following appropriation transfer(s) are approved:

PARKING FUND (209)

FROM: General Reserve (60-209) \$41,000  
TO: 10th & K Streets Parking Lot (5101-57-209) \$41,000

(Purchase of the Vogelman property to provide additional off-street parking in the downtown)

The foregoing resolution was introduced at a regular meeting of the Council of the City of Modesto held on the 6th day of October , 1975, by Councilman Mensinger , who moved its adoption, which motion being duly seconded by Councilman Elliott , was upon roll call carried and the resolution adopted by the following vote:

AYES: Councilmen: Dunlap, Elliott, Kullijian, Mensinger,  
Newton, Siefkin, Mayor Davies  
NOES: Councilmen: None  
ABSENT: Councilmen: None

ATTEST:

  
W. T. CHYNOWETH, City Clerk

MODESTO CITY COUNCIL  
RESOLUTION NO. 75-1001

A RESOLUTION APPROVING PLANS AND SPECIFICATIONS AND AUTHORIZING CALL FOR BIDS FOR CONSTRUCTION OF WATERLINES FOR KINGSWOOD ESTATES NO. 3 AND NORTHRIDGE NO. 2

BE IT HEREBY RESOLVED by the Council of the City of Modesto as follows:

SECTION 1. The plans and specifications for construction of waterlines for Kingswood Estates No. 3 and Northridge No. 2 copies of which are on file, are hereby accepted and approved.

SECTION 2. The City Clerk is hereby authorized to call for public competitive sealed bids for the above named project, to be opened in the office of the City Clerk, 801 11th Street, in the City of Modesto, on October 29, 1975 at 11:00 A.M. and the City Clerk is hereby directed to give notice inviting such sealed bids in the time, form, and manner provided by law.

SECTION 3. After the bids are opened, they shall be tabulated and analyzed and a report submitted to the Council at its next regular meeting.

The foregoing resolution was introduced at a regular meeting of the Council of the City of Modesto held on the 14th day of October, 1975, by Councilmember Kullijian, who moved its adoption, which motion being duly seconded by Councilmember Newton, was upon roll call carried and the resolution adopted by the following vote:

AYES: Councilmembers: Dunlap, Elliott, Kullijian, Mensinger,  
Newton, Siefkin, Mayor Davies  
NOES: Councilmembers: None  
ABSENT: Councilmembers: None

ATTEST:

  
W. T. CHYNOWETH, City Clerk

MODESTO CITY COUNCIL  
RESOLUTION NO. 75-1002

A RESOLUTION ACCEPTING THE CONSTRUCTION OF STREET CLOSURE BARRIERS  
ON BRIGGSMORE AVENUE (William Mineni)

WHEREAS, a report has been filed by the Director of Public Works that the construction of street closure barriers on Briggsmore Avenue has been completed by William Mineni

in accordance with the contract agreement dated August 11, 1975.

NOW, THEREFORE, BE IT RESOLVED that the construction of street closure barriers on Briggsmore Avenue be accepted from said contractor, William Mineni

that notice of completion be filed with the Recorder of Stanislaus County and that payment of amounts due in the amount of \$13,122.00 as provided in the contract, be authorized.

The foregoing resolution was introduced at a regular meeting of the Council of the City of Modesto held on the 14th day of October, 1975, by Councilman Kullijian, who moved its adoption, which motion being duly seconded by Councilman Newton, was upon roll call carried and the resolution adopted by the following vote:

AYES: Councilmen: Dunlap, Elliott, Kullijian, Mensinger,  
Newton, Siefkin, Mayor Davies  
NOES: Councilmen: None  
ABSENT: Councilmen: None

ATTEST:

  
W. T. CHYNOWETH, City Clerk

MODESTO CITY COUNCIL  
RESOLUTION NO. 75-1003

A RESOLUTION ACCEPTING THE BID OF JOE MARTIN FOR CONSTRUCTION OF WATER-  
LINE EXTENSION ON STANDIFORD AVENUE BETWEEN TULLY ROAD AND COLONIAL DR.

WHEREAS, Resolution No. 75-944 , adopted by the Council of the  
City of Modesto on September 22, 1975 , approved the plans and speci-  
fications for the construction of waterline extension on Standiford Ave.  
between Tully Road and Colonial Dr.  
and authorized the calling for bids, and

WHEREAS, the bids received for the construction of waterline ex-  
tension on Standiford Ave. between Tully Road and Colonial Dr.  
were opened at 11:20 A.M. on October 7, 1975 and later tabulated  
by the Director of Public Works for the consideration of the  
Council, and

WHEREAS, the Director of Public Works has recommended that  
the bid of Joe Martin in the amount of \$10,090.00

be accepted as the lowest responsible bid.

NOW, THEREFORE, BE IT RESOLVED by the Council of the City of Modesto  
that the bid of Joe Martin in the amount of \$10,090.00

be accepted and the execution of a contract for the completion of the  
project by the City's designated officials be authorized.


The foregoing resolution was introduced at a regular meeting of  
the Council of the City of Modesto held on the 14th day of October,  
1975 , by Councilmember Kullijian , who moved its adoption, which  
motion being duly seconded by Councilmember Newton , was upon roll  
call carried and the resolution adopted by the following vote:

AYES: Councilmembers: Dunlap, Elliott, Kullijian, Mensinger,  
Newton, Siefkin, Mayor Davies

NOES: Councilmembers: None

ABSENT: Councilmembers: None

ATTEST:

  
W. T. CHYNOWETH, City Clerk

MODESTO CITY COUNCIL  
RESOLUTION NO. 75-1004

A RESOLUTION ACCEPTING THE BID OF JOE MARTIN FOR CONSTRUCTION OF NORTH-  
WEST WATER MAIN EXTENSIONS

WHEREAS, Resolution No. 75-942 , adopted by the Council of the  
City of Modesto on September 22, 1975 , approved the plans and speci-  
fications for the construction of Northwest water main extensions

and authorized the calling for bids, and

WHEREAS, the bids received for the construction of Northwest water  
main extensions  
were opened at 11:10 A.M. on October 7, 1975 and later tabulated  
by the Director of Public Works for the consideration of the  
Council, and

WHEREAS, the Director of Public Works has recommended that  
the bid of Joe Martin in the amount of \$141,579.50

be accepted as the lowest responsible bid.

NOW, THEREFORE, BE IT RESOLVED by the Council of the City of Modesto  
that the bid of Joe Martin in the amount of \$141,579.50

be accepted and the execution of a contract for the completion of the  
project by the City's designated officials be authorized.


The foregoing resolution was introduced at a regular meeting of  
the Council of the City of Modesto held on the 14th day of October,  
1975 , by Councilmember Kullijian , who moved its adoption, which  
motion being duly seconded by Councilmember Siefkin , was upon roll  
call carried and the resolution adopted by the following vote:

AYES: Councilmembers: Dunlap, Elliott, Kullijian, Mensinger,  
Newton, Siefkin, Mayor Davies

NOES: Councilmembers: None

ABSENT: Councilmembers: None

ATTEST:

  
W. T. CHYNOWETH, City Clerk

MODESTO CITY COUNCIL  
RESOLUTION NO. 75-1005

A RESOLUTION ACCEPTING THE BID OF ACME CONSTRUCTION COMPANY FOR RENOVATION OF DOWNTOWN GARAGE

WHEREAS, Resolution No. 75-933 , adopted by the Council of the City of Modesto on September 22, 1975 , approved the plans and specifications for the renovation of Downtown Garage

and authorized the calling for bids, and

WHEREAS, the bids received for the renovation of Downtown Garage were opened at 11:00 A.M. on October 7, 1975 and later tabulated by the Director of Public Works for the consideration of the Council, and

WHEREAS, the Director of Public Works has recommended that the bid of Acme Construction Company in the amount of \$6,995.00

be accepted as the lowest responsible bid.

NOW, THEREFORE, BE IT RESOLVED by the Council of the City of Modesto that the bid of Acme Construction Company in the amount of \$6,995.00

be accepted and the execution of a contract for the completion of the project by the City's designated officials be authorized.

The foregoing resolution was introduced at a regular meeting of the Council of the City of Modesto held on the 14th day of October, 1975, by Councilmember Kullijian , who moved its adoption, which motion being duly seconded by Councilmember Newton , was upon roll call carried and the resolution adopted by the following vote:

AYES: Councilmembers: Dunlap, Elliott, Kullijian, Mensinger,  
Newton, Siefkin, Mayor Davies

NOES: Councilmembers: None

ABSENT: Councilmembers: None

ATTEST:

  
W. T. CHYNOWETH, City Clerk

MODESTO CITY COUNCIL  
RESOLUTION NO. 75-1006

A RESOLUTION REJECTING ALL BIDS SUBMITTED FOR FURNISHING ONE (1) GASOLINE POWERED, 4,000 LB. CAPACITY, FORK LIFT COMPLETE WITH SIDE SHIFT CARRIAGE OPENED SEPTEMBER 10, 1975 AND APPROVING NEW SPECIFICATIONS AND BID CALL

BE IT RESOLVED by the Council of the City of Modesto as follows:

1. All bids submitted to furnish one (1) gasoline powered, 4,000 lb. capacity, fork lift complete with side shift carriage, opened September 10, 1975 at 2:00 P.M., is hereby rejected.

2. New specifications and call for bids to be opened November 4, 1975 at 2:15 P.M. for furnishing one (1) 4,000 lb. capacity fork lift are hereby approved.

The foregoing resolution was introduced at a regular meeting of the Council of the City of Modesto held on the 14th day of October, 1975, by Councilmember Kullijian , who moved its adoption, which motion being duly seconded by Councilmember Newton , was upon roll call carried and the resolution adopted by the following vote:

AYES: Councilmembers: Dunlap, Elliott, Kullijian, Mensinger,  
Newton, Siefkin, Mayor Davies

NOES: Councilmembers: None

ABSENT: Councilmembers: None

ATTEST:

  
W. T. CHYNOWETH, City Clerk

MODESTO CITY COUNCIL  
RESOLUTION NO. 75-1007

A RESOLUTION ACCEPTING THE BID OF WATTS EQUIPMENT COMPANY FOR FURNISHING ONE (1) WAYNE SWEEPER MODEL 876 AND AUTHORIZING SALE OF USED WAYNE SWEEPER MODEL 306 TO WATTS EQUIPMENT COMPANY

WHEREAS, Resolution No. 75-823, adopted by the Council of the City of Modesto on August 11, 1975, approved the plans and specifications for the furnishing of one (1) Wayne sweeper Model 876 and authorized the calling for bids, and

WHEREAS, the bids received for the furnishing of one (1) Wayne Sweeper Model 876 were opened at 2:00 P.M. on September 16, 1975 and later tabulated by the Director of Finance for the consideration of the Council, and

WHEREAS, the Director of Finance has recommended that the bid of Watts Equipment Company in the amount of \$9,174.00 be accepted as the lowest responsible bid.

NOW, THEREFORE, BE IT RESOLVED by the Council of the City of Modesto as follows:

1. That the bid of Watts Equipment Company in the amount of \$9,174.00 be accepted and the execution of a contract for the completion of the project by the City's designated officials be authorized.
2. That sale of used Wayne Sweeper Model 306 in the amount of \$525.00 to Watts Equipment Company is hereby authorized.

The foregoing resolution was introduced at a regular meeting of the Council of the City of Modesto held on the 14th day of October, 1975, by Councilmember Kullijian, who moved its adoption, which motion being duly seconded by Councilmember Newton, was upon roll call carried and the resolution adopted by the following vote:

AYES: Councilmembers: Dunlap, Elliott, Kullijian, Mensinger,  
Newton, Siefkin, Mayor Davies

NOES: Councilmembers: None

ABSENT: Councilmembers: None

ATTEST:

  
W. T. CHYNOWETH, City Clerk



- (1) PAL-2 9th Street between I and J Street parking lot
- (2) PAL-4a 11th Street between H and I Street (street level) parking lot
- (3) PAL-17 Bank of California parking lot at 12th and J Streets

(b) Vehicular parking on said municipal off-street parking lots shall be controlled and regulated by parking attendants as follows:

- (1) PAL-2 From 9:00 A.M. to 9:00 P.M., Monday through Saturday
- (2) PAL-4a From 8:00 A.M. to 9:00 P.M., Monday through Saturday
- (3) PAL-17 From 9:00 A.M. to 9:00 P.M. on Saturdays and bank holidays only. Attendant parking may be used on any such additional special occasions as may be deemed appropriate by the City Manager

(c) The rate of ten (10¢) cents per hour or fraction thereof, unless validated in accordance with the provisions of Section 3-2.1604 of the Modesto Municipal Code, is hereby established for said attendant parking lots PAL-2, PAL-4a and PAL-17.

(d) The price for validation stamps to be used with the validation system on attendant parking lots as provided by Section 3-2.1604 of the Modesto Municipal Code shall be fifteen (15¢) cents per stamp.

(e) The rate of five (5¢) cents per hour, or fraction thereof, when validated by the Stanislaus County Clerk for parking by persons serving on trial juries, is hereby established for said attendant parking lot PAL-2.

(f) The Director of Parking and Traffic may designate spaces in attendant parking lots for the free parking of bicycles. When appropriate signs are erected, bicycles may be parked in such areas without charge.

SECTION 3. PARKING TICKET LOTS. (a) The following municipal off-street parking lots shall be controlled by ticket dispensing devices:

- (1) PTL-20 10th Street between G and H Street parking lot (Old City Hall)
- (2) PTL-23 10th Street between G and H Street parking lot (Black-Griffin)

(b) Vehicular parking on said municipal off-street parking lots PTL-20 and PTL-23, shall be controlled by means of ticket dispensing devices from 9:00 A.M. to 4:30 P.M., Monday through Saturday.

(c) The rate of twenty-five (25¢) cents per day or fraction thereof is hereby established for said parking ticket lots PTL-20 and PTL-23.

SECTION 4. FREE LOTS. The following municipal off-street parking lots shall be free lots:

- (a) PL-10                                8th Street between I and K Streets
- (b) PL-15                                Fire Station parking lot (north side)
- (c) PL-16                                Fire Station parking lot (south side)
- (d) PL-31                                Lincoln School site

SECTION 5. MONTHLY PARKING PASSES. Monthly parking passes may be authorized by the Director of Parking and Traffic on any attendant or metered lot when it does not encroach on the needs of shopper parking. The monthly charges for such passes shall be as follows:

PML-21	11th and K Street parking lot	\$ 12.50
PML-25	9th and I Streets parking lot (Claremont Hotel Property)	\$ 5.00
PML-27	Southern Pacific Depot parking lot between I and K Streets	\$ 4.00
PML-33	Northeast corner of 10th and H Streets (PM-6 Zone)	\$ 7.00
All other attendant or metered lots		\$ 10.00

Monthly parking passes may be authorized by the Director of Parking and Traffic on any parking ticket lot. The charge for such passes shall be at the rate of Five and no/100ths (\$5.00) Dollars per month.

SECTION 6. REPEALS. Resolution No. 74-310 adopted by the Council on April 22, 1974, is hereby rescinded.

The foregoing resolution was introduced at a regular meeting of the Council of the City of Modesto held on the 14th day of October, 1975, by Councilmember Elliott, who moved its adoption, which motion being duly seconded by Councilmember Newton, was upon roll call carried and the resolution adopted by the following vote:

- AYES:            Councilmembers:    Dunlap, Elliott, Newton, Mayor Davies
- NOES:           Councilmembers:    Kullijian, Mensinger, Siefkin
- ABSENT:        Councilmembers:    None

ATTEST: W. T. Chynoweth  
W. T. CHYNOWETH, City Clerk

(SEAL)

APPROVED AS TO FORM:

By Elwyn L. Johnson  
ELWYN L. JOHNSON, City Attorney

MODESTO CITY COUNCIL  
RESOLUTION NO. 75-1009

A RESOLUTION ACCEPTING FULL RESPONSIBILITY FOR OWNERSHIP, OPERATION AND ENERGY COST OF MAINTAINING STREET LIGHTS IN WESTVIEW GARDENS

WHEREAS, the Housing Authority of the County of Stanislaus has requested that the City of Modesto assume full ownership of, and responsibility for, the street lights at Westview Gardens; and

WHEREAS, the City of Modesto has been maintaining the street lights and the Housing Authority has been supplying and paying for the electricity through a master meter; and

WHEREAS, the Modesto Irrigation District will take possession of the electrical distribution system within Westview Gardens effective October 1, 1975; and

WHEREAS, the street lights do not conform to current city standards from the standpoint of light distribution and configuration of the supporting arm; and

WHEREAS, the Housing Authority has stated that it is willing to share one-half the cost of updating the existing street lighting to conform to current city standards if and when the City wishes to do so.

NOW, THEREFORE, BE IT RESOLVED by the Council of the City of Modesto that the City of Modesto hereby accepts full responsibility for ownership, operation, energy cost and maintenance of theirteen (13) street lights in Westview Gardens on an "as is" basis without incurring an obligation to modernize the street lighting system effective October 1, 1975.


The foregoing resolution was introduced at a regular meeting of the Council of the City of Modesto held on the 14th day of October, 1975, by Councilmember Kullijian, who moved its adoption, which motion being duly seconded by Councilmember Newton, was upon roll call carried and the resolution adopted by the following vote:

AYES: Councilmembers: Dunlap, Elliott, Kullijian, Mensinger,  
Newton, Siefkin, Mayor Davies

NOES: Councilmembers: None

ABSENT: Councilmembers: None

ATTEST:

  
W. T. CHYNOWETH, City Clerk

MODESTO CITY COUNCIL  
RESOLUTION NO. 75-1010

A RESOLUTION SETTING TIME AND PLACE FOR HEARING THE SOLID WASTE MANAGEMENT PLAN FOR STANISLAUS COUNTY

BE IT HEREBY RESOLVED by the Council of the City of Modesto that November 10, 1975 , at 7:45 P.M. in the Council Chambers, City Hall, 801 Eleventh Street, Modesto, California is hereby set as the time and place for consideration of the Solid Waste Management Plan for Stanislaus County.

The foregoing resolution was introduced at a regular meeting of the Council of the City of Modesto held on the 14th day of October , 1975, by Councilman Kullijian , who moved its adoption, which motion being duly seconded by Councilman Newton , was upon roll call carried and the resolution adopted by the following vote:

AYES: Councilmen: Dunlap, Elliott, Kullijian, Mensinger,  
Newton, Siefkin, Mayor Davies  
NOES: Councilmen: None  
ABSENT: Councilmen: None

ATTEST:

  
\_\_\_\_\_  
W. T. CHYNOWETH, City Clerk

MODESTO CITY COUNCIL  
RESOLUTION NO. 75-1011

A RESOLUTION APPROVING THE REQUEST OF THE ALMANACK FOR REFUND FOR OVERPAYMENT OF THEIR BUSINESS LICENSE TAX FOR THE PERIOD OF APRIL 1, 1974 THROUGH JUNE 30, 1975

BE IT RESOLVED by the Council of the City of Modesto that the request of The Almanack for refund of \$1,686.00 for overpayment of their business license tax for the period of April 1, 1974 through June 30, 1975 is hereby approved.


The foregoing resolution was introduced at a regular meeting of the Council of the City of Modesto held on the 14th day of October, 1975, by Councilmember Kullijian , who moved its adoption, which motion being duly seconded by Councilmember Newton , was upon roll call carried and the resolution adopted by the following vote:

AYES: Councilmembers: Dunlap, Elliott, Kullijian, Mensinger,  
Newton, Siefkin, Mayor Davies

NOES: Councilmembers: None

ABSENT: Councilmembers: None

ATTEST:

  
\_\_\_\_\_  
W. T. CHYNOWETH, City Clerk

MODESTO CITY COUNCIL  
RESOLUTION NO. 75-1012

A RESOLUTION WAIVING THE ONE YEAR LIMITATION ON A NEW APPLICATION BY U. S. BY-PRODUCTS COMPANY FOR AN AMENDMENT TO SECTION MAP 15-3-9 OF THE ZONING MAP OF THE CITY OF MODESTO, TO RECLASSIFY CERTAIN PROPERTY LOCATED THEREON.

WHEREAS, Section 10-2.2103 of the Modesto Municipal Code provides that no application for a zone boundary change shall be accepted by the Planning Commission for any property or area for which a previous application for a zone boundary change has been denied until one year has elapsed from the date of such denial, except that the City Council or the Planning Commission may waive the one year limitation, and

WHEREAS, an application for a zone boundary change to amend Section 15-3-9 of the Zoning Map was filed by U. S. By-Products Company on July 3, 1975, to reclassify from Low Density Residential Zone, R-1, to Medium Density Residential Zone, R-2, property located on the north side of Floyd Avenue east of Rose Avenue extended, and

WHEREAS, at a public hearing held on October 6, 1975, in the City Council Chambers, City Hall, 801 11th Street, Modesto, California, the Council of the City of Modesto denied a portion of the requested rezoning, and

WHEREAS, in accordance with the provisions of Section 10-2.2103 of the Modesto Municipal Code, the Council, at its meeting held on October 14, 1975, determined that it was appropriate to waive the one year limitation in order that U. S. By-Products Company could submit a new application to the Planning Commission for an amendment to Section 15-3-9 of the Zoning Map to reclassify that portion of property which had been denied,

NOW, THEREFORE, BE IT RESOLVED by the Council of the City of Modesto that in accordance with the provisions of Section 10-2.2103 of the Modesto Municipal Code, it hereby waives the one

year limitation for U. S. By-Products Company to submit a new application to the Planning Commission for an amendment to Section 15-3-9 of the Zoning Map to reclassify the following described property:

All that certain real property situate in the Northeast Quarter of Section 15, Township 3 South, Range 9 East, Mount Diablo Base and Meridian, in the City of Modesto, County of Stanislaus, State of California, described as follows:

COMMENCING at the Southwest corner of the North half of said Northeast Quarter of Section 15, said corner being the intersection of the centerlines of Rose Avenue and Floyd Avenue; thence North 0° 57' 25" West along the West line of said Northeast Quarter of Section 15 and the centerline of Rose Avenue a distance of 130.01 feet; thence North 89° 38' 35" East parallel with and 130.00 feet from said centerline of Floyd Avenue, a distance of 960.27 feet to the POINT OF BEGINNING of this description; thence continuing North 89° 38' 35" East 677.73 feet; thence South 0° 57' 25" East 130.01 feet; thence South 89° 38' 35" West along the South line of said North half of the Northeast Quarter of Section 15 and said centerline of Floyd Avenue, a distance of 679.09 feet; thence North 0° 21' 25" West 130.00 feet to the point of beginning.

BE IT FURTHER RESOLVED that this Council finds and determines that the waiving of the one year limitation will not adversely affect the interest of the general public.

The foregoing resolution was introduced at a regular meeting of the Council of the City of Modesto held on the 14th day of October, 1975, by Councilmember Kullijian, who moved its adoption, which motion being duly seconded by Councilmember Siefkin, was upon roll call carried and the resolution adopted by the following vote:

- AYES: Councilmembers: Dunlap, Elliott, Kullijian, Mensinger, Newton, Siefkin, Mayor Davies
- NOES: Councilmembers: None
- ABSENT: Councilmembers: None

ATTEST: W. T. Chynoweth  
W. T. CHYNOWETH, City Clerk

(SEAL)  
APPROVED AS TO FORM:

By Elwyn L. Johnson  
ELWYN L. JOHNSON, City Attorney

APPROVED AS TO DESCRIPTION:

By John P. Gray  
Department of Planning and  
Community Development

MODESTO CITY COUNCIL  
RESOLUTION NO. 75-1013

A RESOLUTION CALLING FOR PUBLIC INFORMATION AND DISCUSSION CONCERNING NUCLEAR POWER GENERATION

WHEREAS, the present energy crisis is now widely recognized as a real and an important national problem with significant state and local implications, and

WHEREAS, nuclear power generation has been proposed for a major role in solving this energy crisis, and

WHEREAS, nuclear power has been called on one hand safe, cheap, and clean, and on the other hand it has been called dangerous, expensive, and having a long-lived radioactive waste legacy, and

WHEREAS, respected and responsible scientists have allied themselves in large numbers on both sides of the controversy, and

WHEREAS, experts on both sides have advocated that the public, not the experts alone, should decide the matter of nuclear power, and

WHEREAS, a nuclear safeguards initiative measure has qualified for the June, 1976, primary election in California, and

WHEREAS, the existence of an informed and alert citizenry is the cornerstone of democracy,

NOW, THEREFORE, BE IT RESOLVED that this Council does hereby:

1. Urge all citizens to fully inform themselves on the nuclear issue by attending and/or studying any and all hearings on the Nuclear Safeguards Initiative, including those to be held by the Assembly Committee on Energy and Diminishing Materials, beginning October 14 in Sacramento, and
2. Urge the media to publicize any and all hearing dates, and to report the testimony and findings as fully as possible, and
3. Offer to make available in the office of the Clerk of this Council and the Public Library a state-supplied copy of the record of these hearings so that citizens not otherwise informed may study it in their local government offices, and

4. Commend the participation of citizens in this Bicentennial-year decision on our energy future which constitutes an example of our best and most informed democratic tradition.

The foregoing resolution was introduced at a regular meeting of the Council of the City of Modesto held on the 14th day of October, 1975, by Councilmember Siefkin, who moved its adoption, which motion being duly seconded by Councilmember Elliott, was upon roll call carried and the resolution adopted by the following vote:

AYES: Councilmembers: Dunlap, Elliott, Kullijian, Mensinger,  
Newton, Siefkin, Mayor Davies

NOES: Councilmembers: None

ABSENT: Councilmembers: None

ATTEST:

  
\_\_\_\_\_  
W. T. CHYNOWETH, City Clerk

MODESTO CITY COUNCIL  
RESOLUTION NO. 75-1014

A RESOLUTION ACCEPTING WITH REGRET THE RESIGNATION OF JAN E. NELSON AS A MEMBER OF THE DOWNTOWN IMPROVEMENT DISTRICT ADVISORY BOARD

WHEREAS, Jan E. Nelson was appointed as a member of the Downtown Improvement District Advisory Board on December 7, 1970; and

WHEREAS, Jan Nelson has tendered his resignation as a member of the Downtown Improvement District Advisory Board; and

WHEREAS, Jan Nelson has been a devoted and sincere public servant and has contributed greatly to our civic progress.

NOW, THEREFORE, BE IT RESOLVED by the Council of the City of Modesto that the resignation of Jan E. Nelson as a member of the Downtown Improvement District Advisory Board is hereby accepted with regret, and

BE IT FURTHER RESOLVED that the Council, on its own behalf, and on behalf of the Citizens of Modesto, hereby expresses its sincere appreciation to Jan E. Nelson for his outstanding service to the community.

The foregoing resolution was introduced at an adjourned regular meeting of the Council of the City of Modesto held on the 23rd day of October, 1975, by Councilmember Kullijian, who moved its adoption, which motion being duly seconded by Councilmember Mensinger, was upon roll call carried and the resolution adopted by the following vote:

AYES: Councilmembers: Kullijian, Mensinger, Siefkin,  
Vice Mayor Newton

NOES: Councilmembers: None

ABSENT: Councilmembers: Dunlap, Elliott, Mayor Davies

ATTEST:

  
W. T. CHYNOWETH, City Clerk

MODESTO CITY COUNCIL  
RESOLUTION NO. 75-1015

A RESOLUTION APPROVING APPROPRIATION TRANSFER OF \$1,000 TO PROVIDE  
ADDITIONAL FUNDS NEEDED FOR BICENTENNIAL COMMITTEE

BE IT RESOLVED by the Council of the City of Modesto that the  
following appropriation transfer(s) are approved:

GENERAL FUND (101)

FROM: General Reserve (60-800-101)	\$1,000.00
TO: Bicentennial Contribution (464-610-101)	\$1,000.00

(To provide a total budget of \$3,000 for the Bicentennial Committee.  
\$2,000 was approved in the 1975-76 final budget for this purpose)

adjourned

The foregoing resolution was introduced at a regular meeting  
of the Council of the City of Modesto held on the 23rd day of  
October , 1975 , by Councilman Kullijian , who moved its  
adoption, which motion being duly seconded by Councilman Mensinger ,  
was upon roll call carried and the resolution adopted by the follow-  
ing vote:

AYES: Councilmen: Kullijian, Mensinger, Siefkin,  
Vice Mayor Newton

NOES: Councilmen: None

ABSENT: Councilmen: Dunlap, Elliott, Mayor Davies

ATTEST: W. T. Chynoweth  
W. T. CHYNOWETH, City Clerk

MODESTO CITY COUNCIL  
RESOLUTION NO. 75-1016

A RESOLUTION APPROVING PLANS AND SPECIFICATIONS AND AUTHORIZING CALL FOR BIDS FOR DRILLING, CASING, TESTING, AND DEVELOPMENT OF ONE DEEP WELL NO. 42

BE IT HEREBY RESOLVED by the Council of the City of Modesto as follows:

SECTION 1. The plans and specifications for drilling, casing, testing, and development of one deep well No. 42 copies of which are on file, are hereby accepted and approved.

SECTION 2. The City Clerk is hereby authorized to call for public competitive sealed bids for the above named project, to be opened in the office of the City Clerk, 801 11th Street, in the City of Modesto, on November 4, 1975 at 11:00 A.M. and the City Clerk is hereby directed to give notice inviting such sealed bids in the time, form, and manner provided by law.

SECTION 3. After the bids are opened, they shall be tabulated and analyzed and a report submitted to the Council at its next regular meeting.

The foregoing resolution was introduced at <sup>adjourned</sup> ~~an~~ regular meeting of the Council of the City of Modesto held on the 23rd day of October 1975, by Councilmember Kullijian, who moved its adoption, which motion being duly seconded by Councilmember Mensinger, was upon roll call carried and the resolution adopted by the following vote:

AYES: Councilmembers: Kullijian, Mensinger, Siefkin,  
Vice Mayor Newton

NOES: Councilmembers: None

ABSENT: Councilmembers: Dunlap, Elliott, Mayor Davies

ATTEST:

  
W. T. CHYNOWETH, City Clerk

MODESTO CITY COUNCIL  
RESOLUTION NO. 75-1017

A RESOLUTION ACCEPTING THE CONSTRUCTION OF SCENIC-SONOMA-ORANGEBURG DRAINAGE SYSTEM SOUTH PORTION (Floyd Johnston Construction Co.)

WHEREAS, a report has been filed by the Director of Public Works that the construction of Scenic-Sonoma-Orangeburg Drainage System South Portion has been completed by Floyd Johnston Construction Co.

in accordance with the contract agreement dated July 7, 1975.

NOW, THEREFORE, BE IT RESOLVED that the construction of Scenic-Sonoma-Orangeburg Drainage System South Portion be accepted from said contractor, Floyd Johnston Construction Co.

that notice of completion be filed with the Recorder of Stanislaus County and that payment of amounts due in the amount of \$84,308.25 as provided in the contract, be authorized.

The foregoing resolution was introduced at an <sup>adjourned</sup> regular meeting of the Council of the City of Modesto held on the 23rd day of October, 1975, by Councilman Kullijian, who moved its adoption, which motion being duly seconded by Councilman Mensinger, was upon roll call carried and the resolution adopted by the following vote:

AYES: Councilmen: Kullijian, Mensinger, Siefkin, Vice Mayor Newton

NOES: Councilmen: None

ABSENT: Councilmen: Dunlap, Elliott, Mayor DAVIES

ATTEST:

  
W. T. CHYNOWETH, City Clerk

MODESTO CITY COUNCIL  
RESOLUTION NO. 75-1018

A RESOLUTION APPROVING PLANS AND SPECIFICATIONS AND AUTHORIZING CALL FOR BIDS FOR INSTALLATION OF AREA LIGHTING IN GARRISON, WHITMORE, CATHERINE EVERETT, PIKE, WEST SIDE PARK AND MOOSE PARK

BE IT HEREBY RESOLVED by the Council of the City of Modesto as follows:

SECTION 1. The plans and specifications for installation of area lighting in Garrison, Whitmore, Catherine Everett, Pike, West Side Park and Moose Park copies of which are on file, are hereby accepted and approved.

SECTION 2. The City Clerk is hereby authorized to call for public competitive sealed bids for the above named project, to be opened in the office of the City Clerk, 801 11th Street, in the City of Modesto, on November 4, 1975 at 11:10 A.M. and the City Clerk is hereby directed to give notice inviting such sealed bids in the time, form, and manner provided by law.

SECTION 3. After the bids are opened, they shall be tabulated and analyzed and a report submitted to the Council at its next regular meeting.

The foregoing resolution was introduced at <sup>adjourned</sup> ~~an~~ regular meeting of the Council of the City of Modesto held on the 23rd day of October, 1975, by Councilmember Kullijian, who moved its adoption, which motion being duly seconded by Councilmember Mensinger, was upon roll call carried and the resolution adopted by the following vote:

AYES: Councilmembers: Kullijian, Mensinger, Siefkin,  
Vice Mayor Newton

NOES: Councilmembers: None

ABSENT: Councilmembers: Dunlap, Elliott, Mayor Davies

ATTEST:

  
W. T. CHYNOWETH, City Clerk

MODESTO CITY COUNCIL  
RESOLUTION NO. 75-1019

A RESOLUTION APPROVING AGREEMENT BETWEEN THE CITY OF MODESTO AND WILLA MAE CHABRA FOR SEWER SERVICE TO PROPERTY OUTSIDE THE CITY AT 605 BRIGHTON AVENUE

BE IT HEREBY RESOLVED by the Council of the City of Modesto that the agreement between the City of Modesto and Willa Mae Chabra for sewer service to property outside the City at 605 Brighton Ave.

be, and it is hereby approved.

BE IT FURTHER RESOLVED that the execution of said agreement by the designated city officials be authorized.


The foregoing resolution was introduced at <sup>adjourned</sup> a regular meeting of the Council of the City of Modesto held on the 23rd day of October, 1975, by Councilmember Kullijian, who moved its adoption, which motion being duly seconded by Councilmember Mensinger, was upon roll call carried and the resolution adopted by the following vote:

AYES: Councilmembers: Kullijian, Mensinger, Siefkin,  
Vice Mayor Newton

NOES: Councilmembers: None

ABSENT: Councilmembers: Dunlap, Elliott, Mayor Davies

ATTEST:

  
W. T. CHYNOWETH, City Clerk

MODESTO CITY COUNCIL  
RESOLUTION NO. 75-1020

A RESOLUTION APPROVING THE FINAL MAP OF THE  
SYLVAN MEADOWS EAST NO. 2  
SUBDIVISION OF THE CITY OF MODESTO.

WHEREAS, Stone Bros. & Associates, a partnership

---

---

~~1/~~ (are) possessed of a tract of land situate in the City of Modesto, County of Stanislaus, consisting of 15.165 acres, known as the Sylvan Meadows East No. 2 Subdivision, and

WHEREAS, a tentative map of said tract was approved by the City Planning Commission on the 1st day of July, 1975, and

WHEREAS, the final map of said tract has been approved by the Secretary of the City Planning Commission, and

WHEREAS, the City Engineer of the City of Modesto has certified that the final map of said Sylvan Meadows East No. 2 Subdivision meets all of the provisions of the California Subdivision Map Act and the provisions of the Modesto Municipal Code relating to subdivisions, and that the map is technically correct,

NOW, THEREFORE, BE IT RESOLVED by the Council of the City of Modesto that said final map be approved; that the streets, alleys and easements as shown thereon within the boundaries of said tract be accepted on behalf of the public for public use; and that the City Clerk be authorized to certify the map of said tract on behalf of the City of Modesto after the fees and deposits required by the Modesto Municipal Code in amounts determined by the City Engineer have been paid, and subdividers have furnished securities, as set forth in Section 4-4.605 of the Modesto Municipal Code, which shall secure the obligations set forth in Section 66499.3 of the Government Code of the State of California. Said securities shall be in forms acceptable to the City Attorney and in the amounts required by the Agreement hereinafter referred to.

BE IT FURTHER RESOLVED that the City Manager and the City Clerk be authorized to execute and attest, respectively, an agreement with subdividers as required by Section 4-4.604 (c) of the Modesto Municipal Code.

adjourned

The foregoing resolution was introduced at a regular meeting of the Council of the City of Modesto held on the 23rd day of October, 1975, by Councilmember Kullijian, who moved its adoption, which motion being duly seconded by Councilmember Mensinger, was upon roll call carried and the resolution adopted by the following vote:

AYES: Councilmembers: Kullijian, Mensinger, Siefkin, Vice Mayor Newton

NOES: Councilmembers: None

ABSENT: Councilmembers: Dunlap, Elliott, Mayor Davies

ATTEST:

W. T. Chynoweth  
W. T. CHYNOWETH, City Clerk

(SEAL)

APPROVED AS TO FORM:

By Elwyn L. Johnson  
ELWYN L. JOHNSON, City Attorney

MODESTO CITY COUNCIL  
RESOLUTION NO. 75-1021

A RESOLUTION ACCEPTING IMPROVEMENTS IN BRIGGSMORE PLACE SUBDIVISION  
AND AUTHORIZING RELEASE OF INSTRUMENT OF CREDIT

WHEREAS, Robert P. Bomberger and Muriel F. Bomberger, husband and wife, and Harley D. Brannan and Norma Brannan, husband and wife, individuals, subdividers of Briggsmore Place subdivision, have filed Instrument of Credit for faithful performance and labor and materials in the amount of \$185,000 and \$92,500 respectively to guarantee improvements in Briggsmore Place subdivision; and

WHEREAS, the Director of Public Works in a memorandum dated October 15, 1975 indicates that all work required by the subdivision agreement has been completed to the satisfaction of the Public Works Department; and

WHEREAS, the Director of Public Works has indicated that it would be in order for the City Council to accept the improvements in said subdivision as complete and authorize the City Clerk to file notice of completion and release the bonds upon expiration of the statutory period.

NOW, THEREFORE, BE IT RESOLVED by the Council of the City of Modesto:

1. The improvements of Briggsmore Place Subdivision are hereby accepted.
2. The City Clerk is hereby authorized to release the Instrument of Credit for faithful performance in the amount of \$185,000 upon recordation of notice of completion.
3. The City Clerk is hereby authorized to release the Instrument of Credit for labor and materials in amount of \$92,500 upon expiration of the statutory period.

The foregoing resolution was introduced at an adjourned regular meeting of the Council of the City of Modesto held on the 23rd day of October, 1975, by Councilmember Kullijian, who moved its adoption, which motion being duly seconded by Councilmember Mensinger, was upon roll call carried and the resolution adopted by the following vote:

AYES: Councilmembers: Kullijian, Mensinger, Siefkin,  
Vice Mayor Newton  
NOES: Councilmembers: None  
ABSENT: Councilmembers: Dunlap, Elliott, Mayor Davies

ATTEST:

  
W. T. CHYNOWETH, City Clerk

MODESTO CITY COUNCIL  
RESOLUTION NO. 75-1022

A RESOLUTION SETTING TIME AND PLACE FOR HEARING REPORT OF PUBLIC PRO-  
JECTS COMMITTEE ON URBAN GROWTH POLICY REVIEW

BE IT HEREBY RESOLVED by the Council of the City of Modesto  
that November 10, 1975 , at 7:40 P.M. in the Council Cham-  
bers, City Hall, 801 Eleventh Street, Modesto, California is  
hereby set as the time and place for consideration of report of  
Public Projects Committee on Urban Growth Policy Review.

The foregoing resolution was introduced at <sup>adjourned</sup> ~~a~~/regular meeting  
of the Council of the City of Modesto held on the 23rd day of  
October , 1975 , by Councilman Kullijian , who moved its  
adoption, which motion being duly seconded by Councilman Mensinger ,  
was upon roll call carried and the resolution adopted by the follow-  
ing vote:

AYES: Councilmen: Kullijian, Mensinger, Siefkin,  
Vice Mayor Newton  
NOES: Councilmen: None  
ABSENT: Councilmen: Dunlap, Elliott, Mayor Davies

ATTEST:

  
W. T. CHYNOWETH, City Clerk

MODESTO CITY COUNCIL  
RESOLUTION NO. 75-1023

A RESOLUTION ADOPTING A REVISED POLICY REGARDING ZONING FOR COMMERCIAL USES THAT DO NOT TYPICALLY LOCATE IN NEIGHBORHOOD OR COMMUNITY SHOPPING CENTERS. (SATELLITE COMMERCIAL AREAS)

WHEREAS, on April 21, 1975, the City Council adopted Resolution No. 75-477 entitled "A Resolution Adopting a Policy Regarding Zoning for Commercial Uses That Do Not Typically Locate in Neighborhood or Community Shopping Centers. (Satellite Commercial Areas)" and

WHEREAS, on July 28, 1975, the City Council adopted Resolution No. 75-795 entitled "A Resolution Adopting a Revised Policy Regarding Zoning For Commercial Uses That Do Not Typically Locate in Neighborhood or Community Shopping Centers. (Satellite Commercial Areas)", which revised the previously adopted policy for satellite commercial areas, and

WHEREAS, on October 7, 1975, the Planning Commission, by its Resolution No. 75-154 recommended to the City Council further revisions to the adopted satellite commercial area policy, and

WHEREAS, at its meeting on October 20, 1975, the City Council reviewed the revisions to the satellite commercial area policy recommended by the Planning Commission, and finds and determines that it is in the public interest to revise the previously adopted revised satellite commercial area policy as recommended by the Planning Commission,

NOW, THEREFORE, BE IT RESOLVED by the Council of the City of Modesto as follows:

SECTION 1. The policy of the City of Modesto regarding zoning for commercial uses that do not typically locate in neighborhood or community shopping centers (satellite commercial areas) shall be as follows:

POLICY FOR SATELLITE COMMERCIAL AREAS

OBJECTIVES

The objectives of this policy are: 1) to accommodate commercial uses that do not typically locate in shopping centers, and 2) to accommodate persons who prefer to own their own commercial site rather than lease a site from a shopping center developer.

SPECIFICATIONS

It is the policy of the City of Modesto to permit development of a satellite commercial area meeting the following specifications if adequate zoning does not already exist in the area.

A satellite commercial area shall be:

- 1) Limited to one per major streets corridor, said corridors as identified on the attached map entitled "Corridors for Satellite Commercial Areas". Each major streets corridor was created as follows:
  - a) The major/major street intersections and major/collector street intersections comprising the corner of two or more neighborhoods are identified by dots on the attached map.
  - b) Along each major street, a corridor was extended from a given dot to a point midway to an adjacent dot on the attached map.
- 2) Located on a major street at its intersection with another major street or with a collector street.
- 3) Located at least 1/4 mile from any other satellite commercial area and at least 1/4 mile from any neighborhood or community shopping center which has been developed, zoned or shown on the General Plan Map. The 1/4 mile is to be measured from the nearest point of the neighborhood or community shopping center or existing satellite commercial area to the nearest point of the proposed satellite commercial area.
- 4) Developed under the provisions of the Planned Development (P-D) zone.
- 5) Limited to uses permitted within the H-1, Highway Frontage Zone.
- 6) Limited to each business having a maximum of 5,000 square feet of building area.
- 7) No larger than 1-1/2 net acres in size. For a project involving a single use which does not customarily locate in a shopping center, the maximum size may be increased to 3 net acres.
- 8) Under construction within two years of the effective date of the P-D zoning approving the satellite area.

A satellite commercial area may be:

- 1) Limited as to hours of operation, 7 a.m. to 10 p.m.
- 2) Limited to C-1 uses.
- 3) Limited as to permitted uses because of school or church proximity.
- 4) Limited based on neighborhood impact and needs.

#### TIME LIMITATION

If construction is not commenced on the satellite commercial area within the two year time limitation, a rezoning shall be initiated to the previous or a more appropriate zone; no time extensions shall be granted.

SECTION 2. This resolution shall supersede Resolution No. 75-477 adopted by the City Council on July 28, 1975.

The foregoing resolution was introduced at an adjourned regular meeting of the Council of the City of Modesto held on the 24th day of October, 1975, by Councilmember Mensinger, who moved its adoption, which motion being duly seconded by

Councilmember Newton, was upon roll call carried and the resolution adopted by the following vote:

AYES: Councilmembers: Kullijian, Mensinger, Siefkin, Vice Mayor Newton

NOES: Councilmembers: None

ABSENT: Councilmembers: Dunlap, Elliott, Mayor Davies

ATTEST: W. T. Chynoweth  
W. T. CHYNOWETH, City Clerk

(SEAL)

APPROVED AS TO FORM:

By Elwyn L. Johnson  
ELWYN L. JOHNSON, City Attorney

MODESTO CITY COUNCIL  
RESOLUTION NO. 75-1024

A RESOLUTION APPROVING APPROPRIATION TRANSFER OF \$238,039 TO PROVIDE ADDITIONAL FUNDS FOR SALARY AND FRINGE BENEFIT ADJUSTMENTS FOR FISCAL YEAR 1975-76

BE IT RESOLVED by the Council of the City of Modesto that the following appropriation transfer(s) are approved:

GENERAL FUND (101)

FROM: General Reserve (60-101)	\$238,039.00
TO: Salaries & Wages, Part-time (120-080-101)	206.00
Salaries & Wages, Regular (110-090-101)	1,551.00
Salaries & Wages, Part-time (120-090-101)	217.00
Salaries & Wages, Regular (110-130-101)	331.00
Salaries & Wages, Part-time (120-130-101)	620.00
Salaries & Wages, Regular (110-140-101)	1,970.00
Salaries & Wages, Part-time (120-140-101)	53.00
Salaries & Wages, Regular (110-150-101)	17,774.00
Salaries & Wages, Part-time (120-150-101)	6,829.00
CETA Excess Wages (112-150-101)	500.00
Salaries & Wages, Regular (110-160-101)	235.00
Salaries & Wages, Regular (110-170-101)	1,100.00
Salaries & Wages, Part-time (120-170-101)	186.00
Salaries & Wages, Regular (110-180-101)	652.00
Salaries & Wages, Regular (110-190-101)	4,517.00
Salaries & Wages, Part-time (120-190-101)	231.00
Salaries & Wages, Regular (110-210-101)	2,581.00
Salaries & Wages, Regular (110-220-101)	13,944.00
Salaries & Wages, Part-time (120-220-101)	799.00
Salaries & Wages, Regular (110-290-101)	1,018.00
" " " , Regular (110-300-101)	3,543.00
" " " , Part-time (120-300-101)	212.00
" " " , Regular (110-310-101)	6,146.00
" " " , Part-time (120-310-101)	126.00
" " " , Regular (110-320-101)	3,914.00
" " " , Part-time (120-320-101)	15,100.00
" " " , Regular (110-330-101)	882.00
" " " , Part-time (120-330-101)	985.00
" " " , Regular (110-340-101)	925.00
" " " , Regular (110-350-101)	7,020.00
" " " , Part-time (120-350-101)	2,688.00
" " " , Regular (110-360-101)	13,420.00
" " " , Part-time (120-360-101)	125.00
" " " , Regular (110-370-101)	344.00
" " " , Regular (110-380-101)	1,215.00
" " " , Part-time (120-380-101)	778.00
" " " , Regular (110-390-101)	898.00
" " " , Regular (110-410-101)	10,679.00
" " " , Regular (110-420-101)	3,544.00
" " " , Regular (110-430-101)	8,819.00
" " " , Regular (110-500-101)	25,381.00
" " " , Regular (110-510-101)	9,020.00
" " " , Regular (110-520-101)	8,413.00
" " " , Regular (110-530-101)	7,412.00
" " " , Part-time (120-530-101)	178.00
" " " , Regular (110-540-101)	7,882.00
" " " , Regular (110-560-101)	6,141.00
" " " , Part-time (120-560-101)	761.00
" " " , Regular (110-580-101)	1,807.00
" " " , Part-time (120-580-101)	115.00

TO:	OASDI Contribution (424-640-101)	\$ 9,128.00
	" " (424-290-101)	60.00
	PERS Contribution (425-640-101)	18,497.00
	" " (425-290-101)	102.00
	Insurance, Compensation (411-640-101)	6,424.00
	" " (411-290-101)	41.00

(Additional budget requirements resulting from: (1) reclassification study; (2) cost of living adjustments to part-time salaries; (3) councilmember entering the retirement system; (4) related fringe benefits based on gross payroll; and (5) salaries of C.E.T.A. employees in excess of the reimbursable maximum)


The foregoing resolution was introduced at an adjourned regular meeting of the Council of the City of Modesto held on the 23rd day of October, 1975, by Councilmember Kullijian , who moved its adoption, which motion being duly seconded by Councilmember Mensinger , was upon roll call carried and the resolution adopted by the following vote:

AYES: Councilmembers: Kullijian, Mensinger, Siefkin,  
Vice Mayor Newton

NOES: Councilmembers: None

ABSENT: Councilmembers: Dunlap, Elliott, Mayor Davies

ATTEST:

  
 \_\_\_\_\_  
 W. T. CHYNOWETH, City Clerk

MODESTO CITY COUNCIL  
RESOLUTION NO. 75-1025

A RESOLUTION APPROVING APPROPRIATION TRANSFER OF \$1,915.00 TO PROVIDE ADDITIONAL FUNDS FOR SALARY AND FRINGE BENEFIT ADJUSTMENTS FOR FISCAL YEAR 1975-76

BE IT RESOLVED by the Council of the City of Modesto that the following appropriation transfer(s) are approved:

PARKING FUND (209)

FROM: General Reserve (60-209)	\$1,915.00
TO: Salaries & Wages, Regular (110-570-209)	1,611.00
OASDI Contribution (424-570-209)	94.00
PERS Contribution (425-570-209)	162.00
Insurance, Compensation (411-570-209)	48.00

(Additional budget requirements resulting from: (1) reclassification study; (2) cost of living adjustments to part-time salaries; (3) related fringe benefits based on gross payroll)

The foregoing resolution was introduced at <sup>adjourned</sup> ~~a~~/regular meeting of the Council of the City of Modesto held on the 23rd day of October, 1975, by Councilman Kullijian, who moved its adoption, which motion being duly seconded by Councilman Mensinger, was upon roll call carried and the resolution adopted by the following vote:

AYES: Councilmen: Kullijian, Mensinger, Siefkin,  
Vice Mayor Newton

NOES: Councilmen: None

ABSENT: Councilmen: Dunlap, Elliott, Mayor Davies

ATTEST: W. T. Chynoweth  
W. T. CHYNOWETH, City Clerk

MODESTO CITY COUNCIL  
RESOLUTION NO. 75-1026

A RESOLUTION APPROVING APPROPRIATION TRANSFER OF \$4,412.00 TO PROVIDE ADDITIONAL FUNDS FOR SALARY AND FRINGE BENEFIT ADJUSTMENTS FOR FISCAL YEAR 1975-76

BE IT RESOLVED by the Council of the City of Modesto that the following appropriation transfer(s) are approved:

AIRPORT FUND (230)

FROM: General Reserve (60-230)	\$4,412.00
TO: Salaries & Wages, Regular (110-460-230)	3,049.00
Salaries & Wages, Part-time (120-460-230)	750.00
OASDI Contribution (424-460-230)	178.00
PERS Contribution (425-460-230)	306.00
Insurance, Compensation (411-460-230)	129.00

(Additional budget requirements resulting from: (1) reclassification study; (2) cost of living adjustments to part-time salaries; and (3) related fringe benefits based on gross payroll)

adjourned

The foregoing resolution was introduced at a ~~regular~~ meeting of the Council of the City of Modesto held on the 23rd day of October, 1975, by Councilman Kullijian, who moved its adoption, which motion being duly seconded by Councilman Mensinger, was upon roll call carried and the resolution adopted by the following vote:

AYES: Councilmen: Kullijian, Mensinger, Siefkin,  
Vice Mayor Newton

NOES: Councilmen: None

ABSENT: Councilmen: Dunlap, Elliott, Mayor Davies

ATTEST:

  
W. T. CHYNOWETH, City Clerk

MODESTO CITY COUNCIL  
RESOLUTION NO. 75-1027

A RESOLUTION APPROVING APPROPRIATION TRANSFER OF \$8,413.00 TO PROVIDE ADDITIONAL FUNDS FOR SALARY AND FRINGE BENEFIT ADJUSTMENTS FOR FISCAL YEAR 1975-76

BE IT RESOLVED by the Council of the City of Modesto that the following appropriation transfer(s) are approved:

SERVICE DIVISION WORKING CAPITAL FUND (512)

FROM: General Reserve (60-512)	\$8,413.00
TO: Salaries & Wages, Regular (110-480-512)	2,908.00
Salaries & Wages, Regular (110-481-512)	4,093.00
CETA Excess Wages (112-481-512)	100.00
OASDI Contribution (424-480-512)	368.00
PERS Contribution (425-480-512)	703.00
Insurance, Compensation (411-480-512)	241.00

(Additional budget requirements resulting from: (1) reclassification study; (2) related fringe benefits based on gross payroll; and (3) salaries of CETA employees in excess of the reimbursable maximum)

adjourned

The foregoing resolution was introduced at a ~~an~~ regular meeting of the Council of the City of Modesto held on the 23rd day of October, 1975, by Councilman Kullijian, who moved its adoption, which motion being duly seconded by Councilman Mensinger, was upon roll call carried and the resolution adopted by the following vote:

AYES: Councilmen: Kullijian, Mensinger, Siefkin,  
Vice Mayor Newton

NOES: Councilmen: None

ABSENT: Councilmen: Dunlap, Elliott, Mayor Davies

ATTEST:

  
W. T. CHYNOWETH, City Clerk

MODESTO CITY COUNCIL  
RESOLUTION NO. 75-1028

A RESOLUTION APPROVING APPROPRIATION TRANSFER OF \$2,060.00 TO PROVIDE ADDITIONAL FUNDS FOR SALARY AND FRINGE BENEFIT ADJUSTMENTS FOR FISCAL YEAR 1975-76

BE IT RESOLVED by the Council of the City of Modesto that the following appropriation transfer(s) are approved:

HOUSING & COMMUNITY DEVELOPMENT FUND (224)

FROM: Services, Professional & Other (235-224)	\$2,060.00
TO; Salaries & Wages, Regular (110-224)	791.00
Salaries & Wages, Part-time (120-224)	1,136.00
OASDI Contribution (424-224)	46.00
PERS Contribution (425-224)	79.00
Insurance Compensation (411-224)	8.00

(Additional budget requirements resulting from: (1) reclassification study; (2) cost of living adjustments to part-time salaries; and (3) related fringe benefits based on gross payroll)

adjourned

The foregoing resolution was introduced at a regular meeting of the Council of the City of Modesto held on the 23rd day of October, 1975, by Councilman Kullijian, who moved its adoption, which motion being duly seconded by Councilman Mensinger, was upon roll call carried and the resolution adopted by the following vote:

AYES: Councilmen: Kullijian, Mensinger, Siefkin,  
Vice Mayor Newton

NOES: Councilmen: None

ABSENT: Councilmen: Mayor Davies, Dunlap, Elliott

ATTEST:

  
W. T. CHYNOWETH, City Clerk

MODESTO CITY COUNCIL  
RESOLUTION NO. 75-1029

A RESOLUTION APPROVING APPROPRIATION TRANSFER OF \$500.00 TO PROVIDE FUNDS FOR PLANNING COMMISSIONERS TO ATTEND THE PLANNING COMMISSIONERS INSTITUTE HELD IN LOS ANGELES JULY 30 - AUGUST 1

BE IT RESOLVED by the Council of the City of Modesto that the following appropriation transfer(s) are approved:

GENERAL FUND (101)

FROM: General Reserve (60-101)	\$500.00
TO: Conference Expense (207-18-101)	500.00

(To provide for Planning Commissioners to attend the Planning Commissioners Institute which was held in Los Angeles July 30 through August 1. Attendance at this annual conference (previously held every other year) was approved during the budget review sessions, but the money was inadvertently omitted from the budget)

adjourned

The foregoing resolution was introduced at a regular meeting of the Council of the City of Modesto held on the 23rd day of October, 1975, by Councilman Kullijian, who moved its adoption, which motion being duly seconded by Councilman Mensinger, was upon roll call carried and the resolution adopted by the following vote:

AYES: Councilmen: Kullijian, Mensinger, Siefkin,  
Vice Mayor Newton

NOES: Councilmen: None

ABSENT: Councilmen: Dunlap, Elliott, Mayor Davies

ATTEST:

  
W. T. CHYNOWETH, City Clerk

MODESTO CITY COUNCIL  
RESOLUTION NO. 75-1030

A RESOLUTION APPROVING APPROPRIATION TRANSFER OF \$9,980.00 TO PROVIDE FUNDS FOR TRANSFERRING FROM URBAN TRAILS PROJECT BACK TO SPECIAL FUND FOR CAPITAL OUTLAYS

BE IT RESOLVED by the Council of the City of Modesto that the following appropriation transfer(s) are approved:

SPECIAL FUND FOR CAPITAL OUTLAY (321)

FROM:	Consultant Service Study Urban Trails (6317-31-321)	\$9,980.00
TO:	General Reserve (60-321)	9,980.00

(An amount of \$15,000 was appropriated using City monies in the 1975-76 budget for this project. An approved S.A.A.G. claim in the amount of \$9,980 subsequent to budget adoption now duplicates part of the original funding, permitting return to reserve of that amount now financed by S.A.A.G.)

The foregoing resolution was introduced at <sup>adjourned</sup> ~~an~~ regular meeting of the Council of the City of Modesto held on the 23rd day of October, 1975, by Councilman Kullijian, who moved its adoption, which motion being duly seconded by Councilman Mensinger, was upon roll call carried and the resolution adopted by the following vote:

AYES: Councilmen: Kullijian, Mensinger, Siefkin,  
Vice Mayor Newton

NOES: Councilmen: None

ABSENT: Councilmen: Dunlap, Elliott, Mayor Davies

ATTEST:

  
W. T. CHYNOWETH, City Clerk

MODESTO CITY COUNCIL  
RESOLUTION NO. 75-1031

A RESOLUTION AMENDING THE BUDGET FOR THE CITY OF MODESTO FOR THE FISCAL YEAR ENDING JUNE 30, 1976, TO ADJUST APPROPRIATIONS AND REVENUES IN THE C.E.T.A. FUND (FUND 219)

WHEREAS, the City of Modesto has entered into an agreement with the Federal Government through the County of Stanislaus whereby it will receive a grant under Titles II and VI of the Comprehensive Employment Training Act (C.E.T.A), and

WHEREAS, the Modesto Final Budget adopted for fiscal year 1975-76 did not provide sufficient appropriations for increased salaries for C.E.T.A. employees resulting from implementation of a classification and pay study, and increases in Group Health and State Compensation Insurance rates, and

WHEREAS, other budget changes are necessitated by the transfer of certain C.E.T.A. employees from Title II to Title VI, and

WHEREAS, any additional costs resulting from the above changes will not exceed present grant limitations and are fully reimbursable, and

WHEREAS, the City of Modesto Final Budget 1975-76 should be amended to reflect these changes in the C.E.T.A. program status,

NOW, THEREFORE, BE IT RESOLVED by the Council of the City of Modesto that the C.E.T.A. grant funds available to the City of Modesto during the 1975-76 fiscal year are estimated as follows:

C.E.T.A. Title II Grant (Revenue Account 236/219)	\$ 189,355
C.E.T.A. Title VI Grant (Revenue Account 238/219)	\$ 780,675

BE IT FURTHER RESOLVED that the City of Modesto Final Budget 1975-76 be amended to provide appropriations for the estimated available C.E.T.A. grant funds as follows:

C.E.T.A. Title II (Fund 219)

Account # 110	\$ 151,900
Account # 411	7,315
Account # 422	1,075
Account # 423	260
Account # 424	8,895
Account # 425	15,275
Account # 426	4,635
Total	\$ 189,355

C.E.T.A. Title VI (Fund 219)

Account # 110	\$ 627,825
Account # 411	30,205
Account # 422	3,910
Account # 423	930
Account # 424	36,735
Account # 425	63,105
Account # 426	17,965
Total	\$ 780,675

BE IT FURTHER RESOLVED that the Director of Finance is hereby authorized to take steps to implement the provisions of this resolution.

The foregoing resolution was introduced at an adjourned regular meeting of the Council of the City of Modesto held on the 23rd day of October, 1975, by Councilmember Kullijian, who moved its adoption, which motion being duly seconded by Councilmember Mensinger, was upon roll call carried and the resolution adopted by the following vote:

AYES: Councilmembers: Kullijian, Mensinger, Siefkin,  
Vice Mayor Newton

NOES: Councilmembers: None

ABSENT: Councilmembers: Dunlap, Elliott, Mayor Davies

ATTEST:

W. T. Chynoweth  
W. T. CHYNOWETH City Clerk

(SEAL)

APPROVED AS TO FORM:

By

Elwyn L. Johnson  
ELWYN L. JOHNSON, City Attorney

MODESTO CITY COUNCIL  
RESOLUTION NO. 75- 1032

A RESOLUTION ESTIMATING ADDITIONAL REVENUE TO BE RECEIVED FROM ANNUAL TRANSPORTATION CLAIMS APPROVED BY THE STANISLAUS AREA ASSOCIATION OF GOVERNMENTS AND APPROPRIATING THE TOTAL AMOUNT TO APPROVED PROJECTS WITHIN THE TRANSPORTATION FUND.

WHEREAS, the Stanislaus Area Association of Governments (S.A.A.G.) has approved additional claims of the City of Modesto in the amount of \$14,000 for Non-Motorized Facilities and \$9980 for the development of an Urban Trails Plan, and

WHEREAS, the City of Modesto Final Budget 1975-76 does not provide for the estimation or appropriation of these added revenues,

NOW, THEREFORE, BE IT RESOLVED by the Council of the City of Modesto that additional Local Transportation revenues available to the City of Modesto are estimated as follows:

For Non-Motorized Facilities -

Local Transportation Allocation (Account 208, Fund 205.3) \$ 14,000

For Urban Trails Planning -

Local Transportation Allocation (Account 208, Fund 205.4) \$ 9,980

BE IT FURTHER RESOLVED that the City of Modesto Final Budget 1975-76 be amended to provide appropriations within the Local Transportation Fund as follows:

Fund 205.3

Account 5301	Repaint and Extend Bike Lanes	\$ 2,700
5302	Connect Roselawn and Neece	700
5303	Connect Carlton and Roosevelt	600
5304	Bike Racks	4,000
5201	Connect Roseburg and Edinburgh	3,000
5202	Magnolia Connection	3,000
	Total	<u>\$ 14,000</u>

Fund 205.4

Account 6317 Urban Trails Planning \$ 9,980

BE IT FURTHER RESOLVED that the Director of Finance is hereby authorized to take necessary steps to implement the provisions of this resolution.

The foregoing resolution was introduced at an adjourned regular meeting of the Council of the City of Modesto held on the 23rd day of October, 1975, by Councilmember Kullijian, who moved its adoption, which motion being duly seconded by Councilmember Mensinger, was upon roll call carried and the resolution adopted by the following vote:

AYES: Councilmembers: Kullijian, Mensinger, Siefkin, Vice Mayor Newton

NOES: Councilmembers: None

ABSENT: Councilmembers: Dunlap, Elliott, Mayor Davies

ATTEST:

W. T. Chynoweth  
W. T. CHYNOWETH, City Clerk

(SEAL)

APPROVED AS TO FORM:

By

Belwin L. Johnson  
BELWIN L. JOHNSON, City Attorney

MODESTO CITY COUNCIL  
RESOLUTION NO. 75-1033

A RESOLUTION APPROVING APPROPRIATION TRANSFER OF \$60,000 TO RETURN FUNDS BUDGETED FOR TRAFFIC SIGNALS AT BRIGGSMORE & ROSE

BE IT RESOLVED by the Council of the City of Modesto that the following appropriation transfer(s) are approved:

SPECIAL FUND FOR CAPITAL OUTLAYS (321)

FROM: Traffic Signals Briggsmore & Rose (6158-56-321)	\$60,000.00
TO: General Reserve (60-321)	60,000.00

(The installation of traffic signals at Briggsmore and Rose is being deferred until 1977-78)

The foregoing resolution was introduced at <sup>adjourned</sup> ~~a~~ regular meeting of the Council of the City of Modesto held on the 23rd day of October, 1975, by Councilman Siefkin, who moved its adoption, which motion being duly seconded by Councilman Kullijian, was upon roll call carried and the resolution adopted by the following vote:

AYES: Councilmen: Kullijian, Mensinger, Siefkin,  
Vice Mayor Newton

NOES: Councilmen: None

ABSENT: Councilmen: Dunlap, Elliott, Mayor Davies

ATTEST:

  
W. T. CHYNOWETH, City Clerk

MODESTO CITY COUNCIL  
RESOLUTION NO. 75-1034

A RESOLUTION REFERRING THE REQUEST OF ASBILL'S FOR ABANDONMENT OF 20' ALLEY LYING BETWEEN BLOCK P AND LOTS 5 - 14 INCLUSIVE, BLOCK 215 OF CITY OF MODESTO TO THE PLANNING COMMISSION FOR REPORT AND RECOMMENDATION

BE IT RESOLVED by the Council of the City of Modesto that the request of Asbill's for abandonment of 20' alley lying between Block P AND LOTS 5 - 14 inclusive, Block 215 of City of Modesto is hereby referred to the Planning Commission for report and recommendation.


The foregoing resolution was introduced at a regular meeting of the Council of the City of Modesto held on the 27th day of October, 1975, by Councilmember Elliott , who moved its adoption, which motion being duly seconded by Councilmember Siefkin , was upon roll call carried and the resolution adopted by the following vote:

AYES: Councilmembers: Elliott, Kullijian, Siefkin,  
Vice Mayor Newton

NOES: Councilmembers: None

ABSENT: Councilmembers: Dunlap, Mensinger, Mayor Davies

ATTEST:

  
W. T. CHYNOWETH, City Clerk

MODESTO CITY COUNCIL  
RESOLUTION NO. 75-1035

A RESOLUTION ACCEPTING WITH REGRET THE RESIGNATION OF WILLIAM E. HAWLEY AS A MEMBER OF THE DOWNTOWN IMPROVEMENT DISTRICT ADVISORY BOARD

WHEREAS, William Hawley was appointed as a member of the Downtown Improvement District Advisory Board on May 24, 1971; and

WHEREAS, William Hawley has tendered his resignation as a member of the Downtown Improvement District Advisory Board effective October 14, 1975; and

WHEREAS, William Hawley has been a devoted and sincere public servant and has contributed greatly to our civic progress.

NOW, THEREFORE, BE IT RESOLVED by the Council of the City of Modesto that the resignation of William Hawley as a member of the Downtown Improvement District Advisory Board is hereby accepted with regret, and

BE IT FURTHER RESOLVED that the Council, on its own behalf, and on behalf of the Citizens of Modesto, hereby expresses its sincere appreciation to William Hawley for his outstanding service to the community.


The foregoing resolution was introduced at a regular meeting of the Council of the City of Modesto held on the 27th day of October, 1975, by Councilmember Elliott, who moved its adoption, which motion being duly seconded by Councilmember Siefkin, was upon roll call carried and the resolution adopted by the following vote:

AYES: Councilmembers: Elliott, Kullijian, Siefkin,  
Vice Mayor Newton

NOES: Councilmembers: None

ABSENT: Councilmembers: Dunlap, Mensinger, Mayor Davies

ATTEST:

  
W. T. CHYNOWETH, City Clerk

MODESTO CITY COUNCIL  
RESOLUTION NO. 75-1036

A RESOLUTION REFERRING THE REQUEST OF MEMBERS OF THE McGUIRE HOME-OWNERS ASSOCIATION THAT THEIR STREET NOT BE EXTENDED TO THE PLANNING COMMISSION FOR REPORT AND RECOMMENDATION

BE IT RESOLVED by the Council of the City of Modesto that the request of members of the McGuire Homeowners Association that McGuire Drive not be extended through to East Orangeburg is hereby referred to the Planning Commission for report and recommendation.


The foregoing resolution was introduced at a regular meeting of the Council of the City of Modesto held on the 27th day of October, 1975, by Councilmember Elliott, who moved its adoption, which motion being duly seconded by Councilmember Siefkin, was upon roll call carried and the resolution adopted by the following vote:

AYES: Councilmembers: Elliott, Kullijian, Siefkin,  
Vice Mayor Newton

NOES: Councilmembers: None

ABSENT: Councilmembers: Dunlap, Mensinger, Mayor Davies

ATTEST:

  
\_\_\_\_\_  
W. T. CHYNOWETH, City Clerk

MODESTO CITY COUNCIL  
RESOLUTION NO. 75-1037

A RESOLUTION ACCEPTING THE BID OF WILLIAM O. MAY, DBA MAY ELECTRIC COMPANY, FOR CONSTRUCTION OF AIRPORT APRON SECURITY LIGHTING

WHEREAS, Resolution No. 75-968 , adopted by the Council of the City of Modesto on October 6, 1975 , approved the plans and specifications for the construction of Airport Apron Security Lighting

and authorized the calling for bids, and

WHEREAS, the bids received for the construction of Airport Apron Security Lighting were opened at 11:00 A.M. on October 21, 1975 and later tabulated by the Director of Public Works for the consideration of the Council, and

WHEREAS, the Director of Public Works has recommended that the bid of William O. May, dba May Electric Company, in the amount of \$5,275.00

be accepted as the lowest responsible bid.

NOW, THEREFORE, BE IT RESOLVED by the Council of the City of Modesto that the bid of William O. May, dba May Electric Company, in the amount of \$5,275.00

be accepted and the execution of a contract for the completion of the project by the City's designated officials be authorized.

The foregoing resolution was introduced at a regular meeting of the Council of the City of Modesto held on the 27th day of October, 1975, by Councilmember Elliott , who moved its adoption, which motion being duly seconded by Councilmember Siefkin , was upon roll call carried and the resolution adopted by the following vote:

AYES: Councilmembers: Elliott, Kullijian, Siefkin,  
Vice Mayor Newton  
NOES: Councilmembers: None  
ABSENT: Councilmembers: Dunlap, Mensinger, Mayor Davies

ATTEST:

  
W. T. CHYNOWETH, City Clerk

MODESTO CITY COUNCIL  
RESOLUTION NO. 75-1038

A RESOLUTION ACCEPTING THE CONSTRUCTION OF AUTOMATIC FIRE SPRINKLER SYSTEM IN THE BASEMENT OF THE SENIOR CITIZENS BUILDING (Associated Automatic Fire Protection Co.)

WHEREAS, a report has been filed by the Director of Public Works that the construction of automatic fire sprinkler system in the basement of the Senior Citizens Building has been completed by Associated Automatic Fire Protection Co.

in accordance with the contract agreement dated July 7, 1975.

NOW, THEREFORE, BE IT RESOLVED that the construction of automatic fire sprinkler system in the basement of the Senior Citizens Building be accepted from said contractor, Associated Automatic Fire Protection Co.

that notice of completion be filed with the Recorder of Stanislaus County and that payment of amounts due in the amount of \$5,750.00 as provided in the contract, be authorized.

The foregoing resolution was introduced at a regular meeting of the Council of the City of Modesto held on the 27th day of October, 1975, by Councilman Elliott, who moved its adoption, which motion being duly seconded by Councilman Siefkin, was upon roll call carried and the resolution adopted by the following vote:

AYES: Councilmen: Elliott, Kullijian, Siefkin,  
Vice Mayor Newton  
NOES: Councilmen: None  
ABSENT: Councilmen: Dunlap, Mensinger, Mayor Davies

ATTEST:

  
W. T. CHYNOWETH, City Clerk

MODESTO CITY COUNCIL  
RESOLUTION NO. 75-1039

A RESOLUTION ACCEPTING THE CONSTRUCTION OF WATERLINES IN WESSON ESTATES NO. 2 ( R & R Construction Co.)

WHEREAS, a report has been filed by the Director of Public Works that the construction of waterlines in Wesson Estates No. 2 has been completed by R & R Construction Co.

in accordance with the contract agreement dated August 18, 1975.

NOW, THEREFORE, BE IT RESOLVED that the construction of waterlines in Wesson Estates No. 2 be accepted from said contractor, R & R Construction Co.

that notice of completion be filed with the Recorder of Stanislaus County and that payment of amounts due in the amount of \$11,624.29 as provided in the contract, be authorized.

The foregoing resolution was introduced at a regular meeting of the Council of the City of Modesto held on the 27th day of October, 1975, by Councilman Elliott, who moved its adoption, which motion being duly seconded by Councilman Siefkin, was upon roll call carried and the resolution adopted by the following vote:

AYES: Councilmen: Elliott, Kullijian, Siefkin,  
Vice Mayor Newton  
NOES: Councilmen: None  
ABSENT: Councilmen: Dunlap, Mensinger, Mayor Davies

ATTEST:

  
W. T. CHYNOWETH, City Clerk

MODESTO CITY COUNCIL  
RESOLUTION NO. 75-1040

A RESOLUTION APPROVING PLANS AND SPECIFICATIONS AND AUTHORIZING CALL  
FOR BIDS FOR CONSTRUCTION OF PICNIC AREA AT DOWNEY PARK

BE IT HEREBY RESOLVED by the Council of the City of Modesto as follows:

SECTION 1. The plans and specifications for construction of  
Picnic Area at Downey Park

copies of which are on file, are hereby accepted and approved.

SECTION 2. The City Clerk is hereby authorized to call for public competitive sealed bids for the above named project, to be opened in the office of the City Clerk, 801 11th Street, in the City of Modesto, on November 18, 1975 at 11:00 A.M. and the City Clerk is hereby directed to give notice inviting such sealed bids in the time, form, and manner provided by law.

SECTION 3. After the bids are opened, they shall be tabulated and analyzed and a report submitted to the Council at its next regular meeting.

The foregoing resolution was introduced at a regular meeting of the Council of the City of Modesto held on the 27th day of October, 1975, by Councilmember Elliott, who moved its adoption, which motion being duly seconded by Councilmember Siefkin, was upon roll call carried and the resolution adopted by the following vote:

AYES: Councilmembers: Elliott, Kullijian, Siefkin,  
Vice Mayor Newton  
NOES: Councilmembers: None  
ABSENT: Councilmembers: Dunlap, Mensinger, Mayor Davies

ATTEST:

  
W. T. CHYNOWETH, City Clerk

MODESTO CITY COUNCIL  
RESOLUTION NO. 75-1041  
CONCURRENT

A RESOLUTION SETTING TIME AND PLACE FOR HEARINGS ON APPLICATIONS FOR FEDERAL ASSISTANCE FOR TRANSIT - NINE DIAL-A-RIDE BUSES AND THE COST OF TRANSIT OPERATIONS IN FISCAL 1975-76

BE IT HEREBY RESOLVED by the Council of the City of Modesto that December 8, 1975, at 7:30 P.M. in the Council Chambers, City Hall, 801 Eleventh Street, Modesto, California is hereby set as the time and place for consideration of concurrent hearings on applications to the Urban Mass Transportation Administration for funds to assist in the purchase of nine dial-a-ride buses and to assist in the cost of transit operations in Fiscal 1975-76.

The foregoing resolution was introduced at a regular meeting of the Council of the City of Modesto held on the 27th day of October, 1975, by Councilman Elliott, who moved its adoption, which motion being duly seconded by Councilman Siefkin, was upon roll call carried and the resolution adopted by the following vote:

AYES: Councilmen: Elliott, Kullijian, Siefkin,  
Vice Mayor Newton  
NOES: Councilmen: None  
ABSENT: Councilmen: Dunlap, Mensinger, Mayor Davies

ATTEST:

  
W. T. CHYNOWETH, City Clerk

MODESTO CITY COUNCIL  
RESOLUTION NO. 75-1042

A RESOLUTION AMENDING THE 1975-76 OPERATING  
BUDGET TO APPROPRIATE AN AMOUNT FOR THE  
JUNIOR GOLF PROGRAM.

WHEREAS, a balance of \$898.00 is held in the City Trust Fund (Fund No. 601) resulting from net proceeds of the Celebrity Golf Tournament held January 26, 1974, and a donation from Frank Maroney, and

WHEREAS, said amount is to be used for an instructional golf program for youth, and to promote a George Maroney Junior Golf Tournament, as approved by motion of the City Council October 1, 1973, and

WHEREAS, through an invoicing error, expenses for the George Maroney Junior Golf Tournament held in March, 1975, exceeded by \$69.00 the amount transferred and appropriated by Resolution No. 75-549,

NOW, THEREFORE, BE IT RESOLVED by the Council of the City of Modesto that an amount of \$69.00 be transferred from the City Trust Fund (Fund No. 601) to the General Fund (Fund No. 101) Donations Account (Revenue Account No. 905).

BE IT FURTHER RESOLVED that said amount be appropriated in the General Fund (Fund No. 101), Recreation Division of the Parks and Recreation Department (Department No. 32) in the Junior Golf Program Account (Account No. 459).

BE IT FURTHER RESOLVED that the Director of Finance is hereby authorized to take the necessary steps to implement the provisions of this resolution.

The foregoing resolution was introduced at a regular meeting of the Council of the City of Modesto held on the 27th day of October, 1975, by Councilmember Elliott, who moved its adoption, which motion being duly seconded by Councilmember Siefkin, was upon roll call carried and the resolution adopted by the following vote:

AYES: Councilmembers: Elliott, Kullijian, Siefkin, Vice Mayor  
Newton

NOES: Councilmembers: None

ABSENT: Councilmembers: Dunlap, Mensinger, Mayor Davies

ATTEST: W. T. Chynoweth  
W. T. CHYNOWETH, City Clerk

(SEAL)

APPROVED AS TO FORM:

By Elwyn L. Johnson  
ELWYN L. JOHNSON, City Attorney

MODESTO CITY COUNCIL  
RESOLUTION NO. 75-1043

LETTER

A RESOLUTION APPROVING/AGREEMENT BETWEEN THE CITY OF MODESTO AND MR. WILLIAM MONACO TO HARVEST ENGLISH WALNUTS ON CITY PROPERTY AT VARIOUS PARKS

BE IT HEREBY RESOLVED by the Council of the City of Modesto  
letter  
that the/agreement between the City of Modesto and Mr. William  
Monaco

for harvesting English walnuts on City property at various parks  
(complete the harvest and pay to the City by December 15, 1975,  
35% of the gross revenue for the crop)  
be, and it is hereby approved.

BE IT FURTHER RESOLVED that the execution of said/agreement  
letter  
by the designated city officials be authorized.

The foregoing resolution was introduced at a regular meeting  
of the Council of the City of Modesto held on the 27th day of  
October , 1975, by Councilmember Elliott , who  
moved its adoption, which motion being duly seconded by Councilmember  
Siefkin , was upon roll call carried and the resolution adopted  
by the following vote:

AYES: Councilmembers: Elliott, Kullijian, Siefkin,  
Vice Mayor Newton  
NOES: Councilmembers: None  
ABSENT: Councilmembers: Dunlap, Mensinger, Mayor Davies

ATTEST: W. T. Chynoweth  
W. T. CHYNOWETH, City Clerk

MODESTO CITY COUNCIL  
RESOLUTION NO. 75-1044

LETTER

A RESOLUTION APPROVING/AGREEMENT BETWEEN THE CITY OF MODESTO AND  
WILLIAM F. BAKER TO HARVEST BLACK WALNUTS ON CITY OF MODESTO PROPERTY

BE IT HEREBY RESOLVED by the Council of the City of Modesto  
letter  
that the/agreement between the City of Modesto and William F. Baker

for harvesting black walnuts on City of Modesto property (no exchange  
of money involved)


be, and it is hereby approved.

BE IT FURTHER RESOLVED that the execution of said/agreement  
letter  
by the designated city officials be authorized.

The foregoing resolution was introduced at a regular meeting  
of the Council of the City of Modesto held on the 27th day of  
October , 1975, by Councilmember Elliott , who  
moved its adoption, which motion being duly seconded by Councilmember  
Siefkin , was upon roll call carried and the resolution adopted  
by the following vote:

AYES: Councilmembers: Elliott, Kullijian, Siefkin,  
Vice Mayor Newton  
NOES: Councilmembers: None  
ABSENT: Councilmembers: Dunlap, Mensinger, Mayor Davies

ATTEST:

  
W. T. CHYNOWETH, City Clerk

A RESOLUTION APPROVING THE FINAL MAP OF THE  
WYLDEWOOD GROVE NO. 1  
SUBDIVISION OF THE CITY OF MODESTO.

WHEREAS, Arthur J. Wylie Jr. and Sharon L. Wylie, husband and wife

~~It~~ (are) possessed of a tract of land situate in the City of Modesto, County of Stanislaus, consisting of 7.187 acres, known as the Wyldewood Grove No. 1 Subdivision, and

WHEREAS, a tentative map of said tract was approved by the City Planning Commission on the 20th day of May, 19 75, and

WHEREAS, the final map of said tract has been approved by the Secretary of the City Planning Commission, and

WHEREAS, the City Engineer of the City of Modesto has certified that the final map of said Wyldewood Grove No. 1 Subdivision meets all of the provisions of the California Subdivision Map Act and the provisions of the Modesto Municipal Code relating to subdivisions, and that the map is technically correct,

NOW, THEREFORE, BE IT RESOLVED by the Council of the City of Modesto that said final map be approved; that the streets, alleys and easements as shown thereon within the boundaries of said tract be accepted on behalf of the public for public use; and that the City Clerk be authorized to certify the map of said tract on behalf of the City of Modesto after the fees and deposits required by the Modesto Municipal Code in amounts determined by the City Engineer have been paid, and subdividers have furnished securities, as set forth in Section 4-4.605 of the Modesto Municipal Code, which shall secure the obligations set forth in Section 66499.3 of the Government Code of the State of California. Said securities shall be in forms acceptable to the City Attorney and in the amounts required by the Agreement hereinafter referred to.

BE IT FURTHER RESOLVED that the City Manager and the City Clerk be authorized to execute and attest, respectively, an agreement with subdividers as required by Section 4-4.604 (c) of the Modesto Municipal Code.

The foregoing resolution was introduced at a regular meeting of the Council of the City of Modesto held on the 27th day of October, 1975, by Councilmember Elliott, who moved its adoption, which motion being duly seconded by Councilmember Siefkin, was upon roll call carried and the resolution adopted by the following vote:

AYES: Councilmembers: Elliott, Kullijian, Newton, Siefkin

NOES: Councilmembers: None

ABSENT: Councilmembers: Dunlap, Mensinger, Mayor Davies

ATTEST:

W. T. Chynoweth  
W. T. CHYNOWETH, City Clerk

(SEAL)

APPROVED AS TO FORM:

By Elwyn L. Johnson  
ELWYN L. JOHNSON, City Attorney

MODESTO CITY COUNCIL  
RESOLUTION NO. 75-1046

A RESOLUTION AUTHORIZING RETAINING E. DEAN PRICE AS SPECIAL COUNSEL  
TO HANDLE THE JOHN MILLER PERSONNEL APPEAL

BE IT RESOLVED by the Council of the City of Modesto that the retention of E. Dean Price as Special Counsel on behalf of the City of Modesto in connection with the John F. Miller personnel appeal be and hereby is approved.


The foregoing resolution was introduced at a regular meeting of the Council of the City of Modesto held on the 27th day of October, 1975, by Councilmember Siefkin, who moved its adoption, which motion being duly seconded by Councilmember Kullijian, was upon roll call carried and the resolution adopted by the following vote:

AYES: Councilmembers: Elliott, Kullijian, Siefkin,  
Vice Mayor Newton

NOES: Councilmembers: None

ABSENT: Councilmembers: Dunlap, Mensinger, Mayor Davies

ATTEST:

  
W. T. CHYNOWETH, City Clerk

MODESTO CITY COUNCIL  
RESOLUTION NO. 75-1047

A RESOLUTION REFERRING THE REQUEST OF RICHARD G. DAVID II FOR CHANGE IN CODE RELATING TO HOME OCCUPATIONS TO THE PLANNING COMMISSION FOR REPORT AND RECOMMENDATION

BE IT RESOLVED by the Council of the City of Modesto that the request of Richard G. David II for change in code relating to home occupations is hereby referred to the Planning Commission for report and recommendation.

The foregoing resolution was introduced at a regular meeting of the Council of the City of Modesto held on the 3rd day of November, 1975, by Councilmember Siefkin , who moved its adoption, which motion being duly seconded by Councilmember Kullijian , was upon roll call carried and the resolution adopted by the following vote:

AYES: Councilmembers: Dunlap, Elliott, Kullijian, Mensinger,  
Newton, Siefkin, Mayor Davies

NOES: Councilmembers: None

ABSENT: Councilmembers: None

ATTEST:

  
W. T. CHYNOWETH, City Clerk

MODESTO CITY COUNCIL  
RESOLUTION NO. 75-1048

A RESOLUTION WAIVING FORMAL BID PROCEDURE AND AUTHORIZING THE PRINTING OF 28,000 CRIME PREVENTION PAMPHLETS BE AWARDED TO THE INK SPOT, 1214 J STREET

BE IT RESOLVED by the Council of the City of Modesto that formal bid procedure for the printing of 28,000 crime prevention pamphlets is hereby waived.

BE IT FURTHER RESOLVED that printing of 28,000 crime prevention pamphlets at a cost of \$4,000.86 by the Ink Spot, 1214 J Street, is hereby approved.


The foregoing resolution was introduced at a regular meeting of the Council of the City of Modesto held on the 3rd day of November, 1975, by Councilmember Dunlap, who moved its adoption, which motion being duly seconded by Councilmember Mensinger, was upon roll call carried and the resolution adopted by the following vote:

AYES: Councilmembers: Elliott, Dunlap, Mensinger, Siefkin,  
Mayor Davies

NOES: Councilmembers: Kullijian, Newton

ABSENT: Councilmembers: None

ATTEST:

  
W. T. CHYNOWETH, City Clerk

MODESTO CITY COUNCIL  
RESOLUTION NO. 75-1049

A RESOLUTION APPROVING PLANS AND SPECIFICATIONS AND AUTHORIZING CALL FOR BIDS FOR CONSTRUCTION OF ADDITIONAL RIP RAP ON OXIDATION POND LEVEES

BE IT HEREBY RESOLVED by the Council of the City of Modesto as follows:

SECTION 1. The plans and specifications for construction of additional rip rap on Oxidation Pond Levees copies of which are on file, are hereby accepted and approved.

SECTION 2. The City Clerk is hereby authorized to call for public competitive sealed bids for the above named project, to be opened in the office of the City Clerk, 801 11th Street, in the City of Modesto, on November 18, 1975 at 11:10 A.M. and the City Clerk is hereby directed to give notice inviting such sealed bids in the time, form, and manner provided by law.

SECTION 3. After the bids are opened, they shall be tabulated and analyzed and a report submitted to the Council at its next regular meeting.

The foregoing resolution was introduced at a regular meeting of the Council of the City of Modesto held on the 3rd day of November, 1975, by Councilmember Siefkin, who moved its adoption, which motion being duly seconded by Councilmember Kullijian, was upon roll call carried and the resolution adopted by the following vote:

AYES: Councilmembers: Dunlap, Elliott, Kullijian, Mensinger,  
Newton, Siefkin, Mayor Davies

NOES: Councilmembers: None

ABSENT: Councilmembers: None

ATTEST:

  
W. T. CHYNOWETH, City Clerk

MODESTO CITY COUNCIL  
RESOLUTION NO. 75-1050

A RESOLUTION ACCEPTING THE BID OF JOE MARTIN FOR CONSTRUCTION OF WATER-  
LINES FOR KINGSWOOD ESTATES NO. 3 AND NORTHRIDGE NO. 2

WHEREAS, Resolution No. 75-1001 , adopted by the Council of the  
City of Modesto on October 14, 1975 , approved the plans and speci-  
fications for the construction of waterlines for Kingswood Estates #3  
and Northridge No. 2  
and authorized the calling for bids, and

WHEREAS, the bids received for the construction of waterlines  
for Kingswood Estates No. 3 and Northridge No. 2  
were opened at 11:00 A.M. on October 29, 1975 and later tabulated  
by the Director of Public Works for the consideration of the  
Council, and

WHEREAS, the Director of Public Works has recommended that  
the bid of Joe Martin in the amount of \$27,293.50

be accepted as the lowest responsible bid.

NOW, THEREFORE, BE IT RESOLVED by the Council of the City of Modesto  
that the bid of Joe Martin in the amount of \$27,293.50

be accepted and the execution of a contract for the completion of the  
project by the City's designated officials be authorized.

The foregoing resolution was introduced at a regular meeting of  
the Council of the City of Modesto held on the 3rd day of November,  
1975, by Councilmember Siefkin , who moved its adoption, which  
motion being duly seconded by Councilmember Kullijian , was upon roll  
call carried and the resolution adopted by the following vote:

AYES: Councilmembers: Dunlap, Elliott, Kullijian, Mensinger,  
Newton, Siefkin, Mayor Davies  
NOES: Councilmembers: None  
ABSENT: Councilmembers: None

ATTEST:   
W. T. CHYNOWETH, City Clerk

MODESTO CITY COUNCIL  
RESOLUTION NO. 75-1051

A RESOLUTION ACCEPTING THE BID OF TRAFFIC APPLIANCE CORPORATION TO  
PROVIDE REBUILT PARKING METERS

WHEREAS, Resolution No. 75-970 , adopted by the Council of the  
City of Modesto on October 6, 1975 , approved the plans and speci-  
fications for the Parking Meters (484)

and authorized the calling for bids, and

WHEREAS, the bids received for the Parking Meters (484)

were opened at 2:10 P.M. on October 28, 1975 and later tabulated  
by the Director of Parking & Traffic for the consideration of the  
Council, and

WHEREAS, the Director of Parking and Traffic has recommended that  
the bid of Traffic Appliance Corporation at an estimated cost of \$18,048.36

be accepted as the lowest responsible bid.

NOW, THEREFORE, BE IT RESOLVED by the Council of the City of Modesto  
that the bid of Traffic Appliance Corporation at an estimated cost of  
\$18,048.36

be accepted and the execution of a contract for the completion of the  
project by the City's designated officials be authorized.


The foregoing resolution was introduced at a regular meeting of  
the Council of the City of Modesto held on the 3rd day of November,  
1975 , by Councilmember Siefkin , who moved its adoption, which  
motion being duly seconded by Councilmember Kullijian , was upon roll  
call carried and the resolution adopted by the following vote:

AYES: Councilmembers: Dunlap, Elliott, Kullijian, Mensinger,  
Newton, Siefkin, Mayor Davies

NOES: Councilmembers: None

ABSENT: Councilmembers: None

ATTEST:

  
W. T. CHYNOWETH, City Clerk

MODESTO CITY COUNCIL  
RESOLUTION NO. 75-1052

A RESOLUTION ACCEPTING THE BID OF REED EQUIPMENT CO. FOR ONE FOUR-WHEELED DIESEL TRACTOR AND REJECTING BID SUBMITTED BY VALLEY TRACTOR CO.

WHEREAS, Resolution No. 75-964, adopted by the Council of the City of Modesto on October 6, 1975, approved the plans and specifications for the one four-wheeled diesel tractor and authorized the calling for bids, and

WHEREAS, the bids received for the four-wheeled diesel tractor were opened at 2:00 P.M. on October 20, 1975 and later tabulated by the Director of Finance for the consideration of the Council, and

WHEREAS, the Director of Finance has recommended that the bid of Valley Tractor Co. for \$6,148.00 be rejected for failing to meet specified hydraulic pressures; and

WHEREAS, the Director of Finance has recommended that the bid of Reed Equipment Co. for the four-wheeled diesel tractor in amount of \$7,280.93 be accepted as the lowest responsible bid meeting specifications.

NOW, THEREFORE, BE IT RESOLVED by the Council of the City of Modesto as follows:

1. The bid of Valley Tractor Co. for \$6,148.00 for a four-wheeled tractor is hereby rejected.
2. That the bid of Reed Equipment Co. for \$7,280.93 for the four-wheeled tractor be accepted as the lowest responsible bid meeting specifications, and the execution of a contract for the purchase of the equipment by the City's designated officials authorized.

The foregoing resolution was introduced at a regular meeting of the Council of the City of Modesto held on the 3rd day of November, 1975, by Councilmember Siefkin, who moved its adoption, which motion being duly seconded by Councilmember Kullijian, was upon roll call carried and the resolution adopted by the following vote:

AYES: Councilmembers: Dunlap, Elliott, Kullijian, Mensinger,  
Newton, Siefkin, Mayor Davies  
NOES: Councilmembers: None  
ABSENT: Councilmembers: None

ATTEST:   
W. T. CHYNOWETH, City Clerk

MODESTO CITY COUNCIL  
RESOLUTION NO. 75-1053

A RESOLUTION ACCEPTING THE BID OF GRISWOLD & WIGHT FOR AUTOMOTIVE EQUIPMENT, ITEMS 1, 2, 5C, 5D, 9 AND 11, AND REJECTING THE BIDS SUBMITTED BY SNIDER MOTORS FOR ITEM #1 AND BILL HUGHES DODGE FOR ITEM #11

WHEREAS, Resolution No. 75-841, adopted by the Council of the City of Modesto on August 18, 1975, approved the plans and specifications for furnishing Automotive Equipment and authorized the calling for bids; and

WHEREAS, the bids received for the Automotive Equipment were opened at 2:00 P.M. on October 7, 1975, and later tabulated by the Director of Finance for the consideration of the Council; and

WHEREAS, the Director of Finance has recommended that the bids of Snider Motors for Item #1, and Bill Hughes Dodge for Item #11 be rejected for failing to meet required specifications; and

WHEREAS, the Director of Finance has recommended that the bid of Griswold & Wight for Automotive Equipment, Items 1, 2, 5c, 5d, 9 and 11, at an estimated cost of \$27,774.37 be accepted as the lowest responsible bid meeting specifications.

NOW, THEREFORE, BE IT RESOLVED by the Council of the City of Modesto as follows:

1. The bid of Snider Motors for Automotive Equipment, Item 1, is hereby rejected.
2. The bid of Bill Hughes Dodge for Automotive Equipment, Item 11, is hereby rejected.
3. The bid of Griswold & Wight for Automotive Equipment, Items 1, 2, 5c, 5d, 9 and 11, at an estimated cost of \$27,774.37 be accepted as the lowest responsible bid meeting specifications, and the execution of a contract for the purchase of the equipment by the City's designated officials authorized.

The foregoing resolution was introduced at a regular meeting of the Council of the City of Modesto held on the 3rd day of November, 1975, by Councilmember Siefkin, who moved its adoption, which motion being duly seconded by Councilmember Kullijian, was upon roll call carried and the resolution adopted by the following vote:

AYES: Councilmembers: Dunlap, Elliott, Kullijian, Mensinger,  
Newton, Siefkin, Mayor Davies  
NOES: Councilmembers: None  
ABSENT: Councilmembers: None

ATTEST:

  
W. T. CHYNOWETH, City Clerk

MODESTO CITY COUNCIL  
RESOLUTION NO. 75-1054

A RESOLUTION ACCEPTING THE BID OF BILL HUGHES DODGE FOR AUTOMOTIVE EQUIPMENT, ITEMS 3, 4, 5A, 5B, 6, 7, 8, 10 AND 13

WHEREAS, Resolution No. 75-841 , adopted by the Council of the City of Modesto on August 18, 1975 , approved the plans and specifications for the furnishing of automotive equipment

and authorized the calling for bids, and

WHEREAS, the bids received for the furnishing of automotive equipment were opened at 2:00 P.M. on October 7, 1975 and later tabulated by the Director of Finance for the consideration of the Council, and

WHEREAS, the Director of Finance has recommended that the bid of Bill Hughes Dodge for Items 3, 4, 5a, 5b, 6, 7, 8, 10 and 13 at an estimated cost of \$58,253.81 be accepted as the lowest responsible bid.

NOW, THEREFORE, BE IT RESOLVED by the Council of the City of Modesto that the bid of Bill Hughes Dodge for Items 3, 4, 5a, 5b, 6, 7, 8, 10 and 13 at an estimated cost of \$58,253.81 be accepted and the execution of a contract for the completion of the project by the City's designated officials be authorized.

The foregoing resolution was introduced at a regular meeting of the Council of the City of Modesto held on the 3rd day of November, 1975 , by Councilmember Siefkin , who moved its adoption, which motion being duly seconded by Councilmember Kullijian , was upon roll call carried and the resolution adopted by the following vote:

AYES: Councilmembers: Dunlap, Elliott, Kullijian, Mensinger, Newton, Siefkin, Mayor Davies

NOES: Councilmembers: None

ABSENT: Councilmembers: None

ATTEST:

  
W. T. CHYNOWETH, City Clerk

MODESTO CITY COUNCIL  
RESOLUTION NO. 75-1055

A RESOLUTION ACCEPTING THE BID OF DOW HAMMOND FOR FURNISHING AUTOMOTIVE EQUIPMENT, ITEMS 12 AND 13

WHEREAS, Resolution No. 75-841 , adopted by the Council of the City of Modesto on August 18, 1975 , approved the plans and specifications for the furnishing of automotive equipment

and authorized the calling for bids, and


WHEREAS, the bids received for the furnishing of automotive equipment were opened at 2:00 P.M. on October 7, 1975 and later tabulated by the Director of Finance for the consideration of the Council, and

WHEREAS, the Director of Finance has recommended that the bid of Dow Hammond for Items 12 and 13 at an estimated cost of \$71,236.12 be accepted as the lowest responsible bid.

NOW, THEREFORE, BE IT RESOLVED by the Council of the City of Modesto that the bid of Dow Hammond for Items 12 and 13 at an estimated cost of \$71,236.12 be accepted and the execution of a contract for the completion of the project by the City's designated officials be authorized.

The foregoing resolution was introduced at a regular meeting of the Council of the City of Modesto held on the 3rd day of November, 1975, by Councilmember Siefkin , who moved its adoption, which motion being duly seconded by Councilmember Kullijian , was upon roll call carried and the resolution adopted by the following vote:

AYES: Councilmembers: Dunlap, Elliott, Kullijian, Mensinger,  
Newton, Siefkin, Mayor Davies  
NOES: Councilmembers: None  
ABSENT: Councilmembers: None

ATTEST:   
W. T. CHYNOWETH, City Clerk

MODESTO CITY COUNCIL  
RESOLUTION NO. 75-1056

A RESOLUTION WAIVING FORMAL BID PROCEDURE AND AUTHORIZING PURCHASE  
OF PLAYGROUND EQUIPMENT FROM MIRACLE RECREATION EQUIPMENT COMPANY

BE IT RESOLVED by the Council of the City of Modesto that formal bid procedure for the purchase of playground equipment for Rose Avenue Park is hereby waived.

BE IT FURTHER RESOLVED that purchase of playground equipment for Rose Avenue Park from Miracle Recreation Equipment Company at a cost of \$7,872.00 is hereby approved.

The foregoing resolution was introduced at a regular meeting of the Council of the City of Modesto held on the 3rd day of November, 1975, by Councilmember Siefkin, who moved its adoption, which motion being duly seconded by Councilmember Kullijian, was upon roll call carried and the resolution adopted by the following vote:

AYES: Councilmembers: Dunlap, Elliott, Kullijian, Mensinger,  
Newton, Siefkin, Mayor Davies

NOES: Councilmembers: None

ABSENT: Councilmembers: None

ATTEST:

  
\_\_\_\_\_  
W. T. CHYNOWETH, City Clerk

MODESTO CITY COUNCIL  
RESOLUTION NO. 75-1057

A RESOLUTION WAIVING FORMAL BID PROCEDURE AND AUTHORIZING PURCHASE  
OF PLAYGROUND EQUIPMENT FROM GAME TIME OF CALIFORNIA

BE IT RESOLVED by the Council of the City of Modesto that formal bid procedure for the purchase of playground equipment for Sutter Park is hereby waived.

BE IT FURTHER RESOLVED that purchase of playground equipment for Sutter Park from Game Time of California in the amount of \$12,486.79 is hereby approved.

The foregoing resolution was introduced at a regular meeting of the Council of the City of Modesto held on the 3rd day of November, 1975, by Councilmember Siefkin, who moved its adoption, which motion being duly seconded by Councilmember Kullijian, was upon roll call carried and the resolution adopted by the following vote:

AYES: Councilmembers: Dunlap, Elliott, Kullijian, Mensinger,  
Newton, Siefkin, Mayor Davies

NOES: Councilmembers: None

ABSENT: Councilmembers: None

ATTEST:

  
\_\_\_\_\_  
W. T. CHYNOWETH, City Clerk

MODESTO CITY COUNCIL  
RESOLUTION NO. 75-1058

A RESOLUTION APPROVING A DEVELOPMENT PLAN FOR  
PLANNED-DEVELOPMENT ZONE, P-D(134).  
(GREGORY DEVELOPMENT COMPANY, INC.)

WHEREAS, a verified application for an amendment to Section 23-3-9 of the Zoning Map was filed by Gregory  
Development Company, Inc.

on August 12, 19 75, to reclassify from Low-Density  
Residential Zone, R-1, to Planned-Development Zone, P-D, the following described property:

All that portion of Lot 11 of the O. McHenry Ranch, as shown on the map recorded in Volume 2 of Maps at Page 7, Stanislaus County Records and lying in the northwest quarter of Section 23, Township 3 South, Range 9 East, Mount Diablo Base and Meridian, described as follows:

BEGINNING at the center line intersection of Orangeburg Avenue and Oakdale Road; thence South 0°45' East along the center line of said Oakdale Road a distance of 277.16 feet to the intersection with the westerly prolongation of the north line of the 14.00 foot wide part-width alley as shown on the map of Morningside Heights No. 3 filed in Volume 21 of Maps at Page 18, Stanislaus County Records; thence North 89°08' East along the north line of said 14.00 foot wide part-width alley and its westerly and easterly prolongations thereof a distance of 457.13 feet to a point on a curve; thence in a northeasterly direction along a curve concave to the southeast from a tangent bearing North 35°01'33" East through a central angle of 43°14'56", having a radius of 60.00 feet, a curve distance of 45.29 feet; thence North 1°09' West along the westerly line of said Morningside Heights No. 3 a distance of 245.96 feet to the center line of said Orangeburg Avenue; thence West along said center line of Orangeburg Avenue a distance of 492.71 feet to the point of beginning.

CONTAINING: 3.085 Acres Gross

WHEREAS, after public hearing held on September 16,  
19 75, it was found and determined by the Planning Commission that rezoning of the property as requested is required by public necessity, convenience and general welfare for the following reasons:

1. The subject property is located at the intersection of a major street and a cross-town collector street and the proposed development would act as a good transition between these busy streets and the residential area to the south and east.
2. The proposed Planned Development has a proper relationship with other existing zoning and potential planned developments at this intersection.
3. The uses proposed in this P-D Zone along with the high development standards reflected on the plot plan, including 6-foot high solid decorative masonry walls, screened landscaping, sign regulations and access control make this proposed development compatible with the residential area to the south and east.

WHEREAS, after a public hearing held on October 27,  
1975, the Council found and determined that the application of  
Gregory Development Company, Inc.

for a Planned-Development Zone should be granted as consonant with public  
necessity, convenience and general welfare for the reasons set forth  
above, and

WHEREAS, the Council has introduced Ordinance No. 1481 -C.S.  
on the 27th day of October, 1975, reclassifying the above-  
described property from Low-Density Residential Zone, R-1,  
to Planned-Development Zone, P-D (134),

NOW, THEREFORE, BE IT RESOLVED by the Council of the City of  
Modesto as follows:

SECTION 1. DEVELOPMENT PLAN. The development plan for Planned-  
Development Zone, P-D (134), is hereby approved in accordance with the  
plan titled "Professional Office Planned Development for Lance E. Ellis" as  
amended in red on its face stamped approved by the Planning  
Commission on September 16, 1975, and on file in the office of the  
Planning Director, subject to the following conditions:

1. That all development shall be in accordance with the approved  
plans above.
2. That prior to the issuance of a building permit a landscaping  
and irrigation plan shall be submitted by the applicant and approved by the Director  
of Parks and Recreation and the Director of Planning and Community Development. The  
landscaping and irrigation system shall be installed and maintained in accordance with  
the approved landscaping and irrigation plan. Irrigation shall be by underground  
sprinkler system. The landscaping along the southerly and easterly sides of the pro-  
perty on the inside of the wall shall be designated 15' screen landscaping.
3. That all landscaping, fences and walls shall be maintained and  
the premises shall be kept free of weeds, trash, and other debris.
4. That the developer shall dedicate and improve Oakdale Road to  
major street standards, E. Orangeburg Avenue to collector street standards, and the  
alley on the south side of the property to city alley standards. All dedication and  
improvements shall be installed prior to occupancy of the premises, or by October 1,  
1979, whichever occurs first. Said public street improvements shall include full  
sidewalks in accordance with commercial sidewalk standards.
5. That prior to the issuance of a building permit the developer  
shall submit street and alley improvement plans prepared by a registered civil engineer  
and shall obtain approval from the City Engineer.
6. That prior to the issuance of a building permit if the public  
improvements have not been installed, a cash deposit, savings and loan certificate,  
surety bond or other instrument of credit in an amount to be determined by the City  
Engineer shall be filed with the City Clerk to guarantee installation of public im-  
provements by October 1, 1979, or prior to occupancy whichever occurs first.
7. That prior to the issuance of a building permit, the applicant  
shall pay the City of Modesto the cost of planting street trees at the prevailing  
rate.

8. That the development shall be connected to City of Modesto water and sewer facilities in accordance with the requirements of the Director of Public Works.

9. That all parking and driveway areas shall be improved in accordance with City standards including the provisions of Section 10-2.1801, 10-2.1804, and 10-2.1808 of the Municipal Code. All drainage facilities shall be provided in accordance with the requirements of the Director of Public Works.

10. That all trash shall be maintained within buildings or in fully enclosed trash areas in a location approved by the Director of Planning and Community Development. If trash enclosures are used they shall be constructed of the same building materials used in the major building or as determined by the Director of Planning and Community Development.

11. That one free-standing identification sign shall be permitted on the premises to identify the project. Said free-standing sign shall not exceed 8 feet in height and 25 square feet in total sign area. All other signs shall comply with the sign regulations of the H-1 Zone.

12. That all outdoor lighting shall be shielded from adjacent residential areas in accordance with requirements of the City Engineer.

SECTION 2. DEVELOPMENT SCHEDULE. The following development schedule is hereby approved for said Planned-Development Zone, P-D(134):

That the entire construction program be accomplished in one phase, construction to begin on or before October 1, 1978 to be completed on or before October 1, 1979.

SECTION 3. CHANGES IN DEVELOPMENT PLAN. Any changes in the above-mentioned development plan shall be made in accordance with the provisions of Section 10-2.2708 of the Modesto Municipal Code.

SECTION 4. COMPLIANCE WITH CODE PROVISIONS, ETC. In all other respects said planned development shall be accomplished in accordance and in strict adherence to the provisions of Article 27 of Title X of the Modesto Municipal Code relating to Planned-Development Zones and other applicable City laws, rules, regulations and procedures.

SECTION 5. EFFECTIVE DATE. This resolution shall not become effective unless and until the ordinance reclassifying the above-described property to Planned-Development Zone, P-D(134) becomes effective.

The foregoing resolution was introduced at a regular meeting of the Council of the City of Modesto held on the 3rd day of November, 19 75, by Councilman Elliott, who moved its adoption, which motion being duly seconded by Councilman Newton, was upon roll call carried and the resolution adopted by the following vote:

AYES: Councilmen: Dunlap, Elliott, Kullijian, Mensinger,  
Newton, Siefkin, Mayor Davies  
NOES: Councilmen: None  
ABSENT: Councilmen: None

ATTEST: W. T. Chynoweth  
W. T. CHYNOWETH, City Clerk

(SEAL)

APPROVED AS TO FORM:

By Elwyn L. Johnson  
ELWYN L. JOHNSON, City Attorney

APPROVED AS TO DESCRIPTION:

By William Smith  
Planning Department

MODESTO CITY COUNCIL  
RESOLUTION NO. 75-1059

A RESOLUTION CERTIFYING REVIEW OF ENVIRONMENTAL ASSESSMENT AND DIRECTING THE DIRECTOR OF PLANNING TO FILE A NOTICE OF DETERMINATION OF THE ENVIRONMENTAL IMPACT RELATING TO AN AMENDMENT TO SECTION MAP 23-3-9 OF THE ZONING MAP OF THE CITY OF MODESTO, RECLASSIFYING CERTAIN PROPERTY LOCATED THEREON. (GREGORY DEVELOPMENT COMPANY, INC.)

WHEREAS, on October 27, 1975, the City Council introduced Ordinance No. 1481-C.S.

giving approval to a project relating to an amendment to Section Map 23-3-9 of the Zoning Map to reclassify certain property from Low-Density Residential Zone, R-1, to Planned-Development Zone, P-D(134) and

WHEREAS, the City Council certifies that at said Council meeting it reviewed and considered the findings of the City of Modesto Environmental Assessment Committee which resulted in a negative declaration in regard to the environmental impact of the subject project,

NOW, THEREFORE, BE IT RESOLVED by the Council of the City of Modesto that the Director of Planning of the City of Modesto is hereby directed to file or cause to be filed with the Stanislaus County Clerk a Notice of Determination in regard to the environmental impact of the subject project relating to an amendment to Section Map 23-3-9 of the Zoning Map to reclassify certain property from Low-Density Residential Zone, R-1, to Planned-Development Zone, P-D(134).

The foregoing resolution was introduced at a regular meeting of the Council of the City of Modesto held on the 3rd day of November, 1975, by Councilman Elliott, who moved its adoption, which motion being duly seconded by Councilman Newton, was upon roll call carried and the resolution adopted by the following vote:

AYES: Councilmen: Dunlap, Elliott, Kullijian, Mensinger, Newton, Siefkin, Mayor Davies

NOES: Councilmen: None

ABSENT: Councilmen: None

(SEAL)

ATTEST: W. T. Chynoweth  
W. T. CHYNOWETH, City Clerk

APPROVED AS TO FORM:

By Elwyn I. Johnson  
ELWYN I. JOHNSON, City Attorney

CA Form (Negative Declaration)

MODESTO CITY COUNCIL  
RESOLUTION NO. 75-1060

A RESOLUTION AUTHORIZING THE CITY MANAGER TO SIGN AGREEMENTS BETWEEN THE CITY OF MODESTO AND THE YOSEMITE JUNIOR COLLEGE DISTRICT FOR A WORK-STUDY PROGRAM.

WHEREAS, the City of Modesto desires to enter into agreements to employ students under the Modesto Junior College Work-Study Program, under which agreements City will pay a percentage of each participating student's salary, and

WHEREAS, the Yosemite Junior College District, acting through the Modesto Junior College, is willing to furnish students to City under the Modesto Junior College Work-Study Program at a percentage cost to City of each participating student's salary, and

WHEREAS, in order to participate in such a program, it will be necessary for the City of Modesto to enter into an agreement with the Yosemite Junior College District each year, provided funds for such a program have been budgeted by the City of Modesto,

NOW, THEREFORE, BE IT RESOLVED by the Council of the City of Modesto that each fiscal year, commencing with the 1975-76 fiscal year, that funds have been budgeted for the City's participation in the Modesto Junior College Work-Study Program that the City Manager is hereby authorized to execute an agreement for said year on behalf of the City of Modesto, and the City Clerk is authorized to attest such agreements.

The foregoing resolution was introduced at a regular meeting of the Council of the City of Modesto held on the 3rd day of November, 1975, by Councilmember Siefkin, who moved its adoption, which motion being duly seconded by Councilmember Kullijian, was upon roll call carried and the resolution adopted by the following vote:

AYES: Councilmembers: Dunlap, Elliott, Kullijian, Mensinger, Newton, Siefkin, Mayor Davies  
NOES: Councilmembers: None  
ABSENT: Councilmembers: None

ATTEST:

  
W. T. CHYNOWETH, City Clerk

(SEAL)

APPROVED AS TO FORM:

By   
ELWYN L. JOHNSON, City Attorney

MODESTO CITY COUNCIL  
RESOLUTION NO. 75-1061

A RESOLUTION REVISING THE POSITION CLASSIFICATION PLAN FOR THE CITY OF MODESTO.

WHEREAS, a Position Classification Plan was adopted by Resolution No. 67-66 pursuant to Rule 2 of the Personnel Rules and Regulations of the City of Modesto, and

WHEREAS, the City Manager has recommended to the Council an amendment to the Position Classification Plan, and

WHEREAS, Rule 2.2 of the City of Modesto Personnel Rules provides that revisions to the classification plan shall be effective upon adoption by resolution of the City Council,

NOW, THEREFORE, BE IT RESOLVED by the Council of the City of Modesto as follows:

SECTION 1. The Position Classification Plan of the City of Modesto is hereby amended to create two new positions as follows:

CLASSIFICATIONS CREATED

Housing Conservationist


Housing Counselor

SECTION 2. The specifications for the classifications created, as shown on the attached Exhibit "A" and Exhibit "B", which are hereby made a part of this resolution by reference, are hereby approved and made a part of the Position Classification Plan.

The foregoing resolution was introduced at a regular meeting of the Council of the City of Modesto held on the 3rd day of November, 1975, by Councilmember Siefkin, who moved its adoption, which motion being duly seconded by Councilmember Kullijian, was upon roll call carried and the resolution adopted by the following vote:

AYES:	Councilmembers:	Dunlap, Elliott, Kullijian, Mensinger, Newton, Siefkin, Mayor Davies
NOES:	Councilmembers:	None
ABSENT:	Councilmembers:	None

ATTEST:

  
W. T. CHYNOWETH, City Clerk

(SEAL)

APPROVED AS TO FORM:

By

  
ELWYN L. JOHNSON, City Attorney

DEFINITION

Under supervision, to initiate and maintain contact with property owners and residents for the purpose of informing potential participants and citizens concerning the housing program; to maintain communications with community groups and organizations; to provide advice to housing program participants concerning the effective maintenance of their residence; and to do other related work as required.

EXAMPLES OF DUTIES

Makes initial contacts with property owners and residents of the program area; explains the housing program to individuals and interested groups; makes arrangements for initial inspection by the City Building Inspection Department of participant's dwelling; coordinates with owners, tenants, and city staff concerning the administration of each phase of the project; assists participants with loan and grant applications; gathers necessary data for loaning institutions; counsels residents concerning landscaping, beautification, maintenance, and sanitation problems; works with individuals and groups to insure continued maintenance of project areas; assists Users Committee and other Housing Committees as directed.

SPECIAL REQUIREMENTS

Possession of an appropriate operator's license issued by the California Department of Motor Vehicles.

DESIRABLE QUALIFICATIONS

Knowledge of:

Federal, State and local housing programs and grants;  
Acceptable health and safety standards in building  
maintenance;  
Government regulations governing zoning;  
Real estate laws;  
Landscaping;  
Housing loan processes of financial institutions.

and

Ability to:

Develop and maintain a cooperative working relationship  
with public;  
Relate to minority and low income groups;  
Gather and analyze detailed information;

Exhibit "A"

*Speak and write clearly;  
Prepare reports and maintain records;  
Make authentic computations rapidly and accurately.*

**and**

**Experience:**

One year of employment experience in a position working with the public in a financial loaning institution, real estate office, housing program, public relations, or other fields which deal with the public.

## HOUSING COUNSELOR

### DEFINITION

Under general supervision, to provide professional and technical assistance to property owners participating in the City of Modesto housing program; and to do related work as required.

### EXAMPLES OF DUTIES

Makes field inspections of dwellings of potential participants in the housing program; prepares detailed cost estimates of proposed work and presents the estimates to the property owners; prepares specifications for work to be performed; drafts and checks plans; assists property owners in preparing bids and soliciting bidders; works with property owners and contractors to develop suitable agreements; oversees and inspects work performed if requested by property owner; insures contractor compliance to Civil Rights Act and federal, state and local affirmative action regulations.

### SPECIAL REQUIREMENTS

Possession of an appropriate operator's license issued by the California Department of Motor Vehicles.

### DESIRABLE QUALIFICATIONS

#### Knowledge of:

- Federal, state, county laws, codes and ordinances relating to building construction and zoning;
- Types of building materials and variations in their quality;
- Modern methods of building construction;
- Acceptable health and safety standards in building construction;
- Principles and techniques of building inspection;
- Principles and techniques of rehabilitation.

and

#### Ability to:

- Interpret provisions of applicable codes, ordinances, and regulations enforceable by the City;
- Apply technical knowledge of building trades work;
- Use sound inspection methods to examine workmanship and materials, and to detect deviations from plans, specifications, and standard installation practices;

Exhibit "B"

**Read and interpret diagrams, plans, and specifications;  
Make arithmetical computations rapidly and accurately;  
Maintain cooperative working relationships with  
engineers, architects, contractors, and the  
general public.**

**and**

**Experience:**

Two years of journeyman-level experience in construction work and the building trades, involving work done in conformance with standard building codes.

MODESTO CITY COUNCIL  
RESOLUTION NO. 75-1062

A RESOLUTION AMENDING EXHIBIT "B" OF RESOLUTION NO. 75-702  
ENTITLED "A RESOLUTION ESTABLISHING SALARY SCHEDULES AND  
FIXING COMPENSATION FOR POSITIONS IN THE CITY SERVICE".

BE IT RESOLVED by the Council of the City of Modesto as follows:

SECTION 1. AMENDMENT TO RESOLUTION NO. 75-702. Exhibit "B" entitled  
"City of Modesto Alphabetical Listing of Classifications in City Service 1975-76"  
attached to Resolution No. 75-702, is hereby amended as shown on the amended Exhibit  
"B" entitled "City of Modesto Alphabetical Listing of Classifications in City Service  
1975-76", which is attached hereto and made a part hereof as though set forth in  
full herein. Said amended Exhibit "B" adds the positions of Housing Conservationist,  
Range 20.5 and Housing Counselor, Range 25.

The foregoing resolution was introduced at a regular meeting of the  
Council of the City of Modesto held on the 3rd day of November, 1975, by  
Councilmember Siefkin, who moved its adoption, which motion being duly  
seconded by Councilmember Kullijian, was upon roll call carried and the  
resolution adopted by the following vote:

AYES: Councilmembers: Dunlap, Elliott, Kullijian, Mensinger, Newton  
Siefkin, Mayor Davies  
NOES: Councilmembers: None  
ABSENT: Councilmembers: None

ATTEST:

  
W. T. CHYNOWETH, City Clerk

(SEAL)

APPROVED AS TO FORM:

By

  
ELWYN V. JOHNSON, City Attorney

CITY OF MODESTO  
 ALPHABETICAL LISTING OF CLASSIFICATIONS IN CITY SERVICE  
 1975-76

(effective 6-24-75, amended eff. 11-4-75)

<u>Classification Title</u>	<u>Range No.</u>	<u>Classification Title</u>
Account Clerk I	19.5	Communications Dispatcher
Account Clerk II	20.5	Community Service Officer
Account Clerk III	19.5	Computer Operator
Account Clerk IV	25	Construction Inspector
Accountant		
Accounting Administrator	26.5	Data Processing Supervisor
Administrative Assistant (Parking and Traffic)	36.5	Director of Finance
Airport Manager	34	Director of Management Services
Animal Control Officer	36.5	Director of Parking and Traffic
Assistant Chief of Police	37	Director of Parks and Recreation
Assistant City Attorney	36.5	Director of Planning and Community Development
Assistant City Clerk	39.9	Director of Public Works and City Engineer
Assistant Civil Engineer		
Assistant Director of Public Works	19.5	Electrical Technician
Assistant Fire Chief	24.5	Electrician
Assistant Planner	22	Equipment Mechanic
Associate Civil Engineer	20.5	Equipment Operator
Associate Planner	26	Equipment Repair Shop Supervisor
	19	Equipment Service Worker
Battalion Chief		
Building Inspector	36.2	Fire Chief
Building Maintenance Supervisor	24.4	Fire Engineer
	26.4	Fire Lieutenant
Chief Building Official	23.4	Firefighter
Chief Electrician		
Chief of Police	22.5	Heavy Equipment Operator
City Attorney	20.5	Housing Conservationist
City Clerk and Auditor	25	Housing Counselor
City Manager	32	Housing Program Officer
Civil Engineering Technician I		
Civil Engineering Technician II	25	Industrial Waste Inspector
Civil Engineering Technician III	16.5	Janitor
Civil Engineering Technician IV	23	Junior Accountant
	26	Junior Civil Engineer

Exhibit "B"


ALPHABETICAL LISTING (cont'd.)


<u>Range No.</u>	<u>Classification Title</u>	<u>Range No.</u>	<u>Classification Title</u>
	Junior Planner	26	Programmer Analyst
3	Key Punch Operator	28	Property Agent
3.5	Laboratory Technician	25	Public Services Inspector
2.5	Laborer	22.5	Public Works Lead Worker
6.5	Lead Building Inspector	18.5	Public Works Maintenance Worker I
8	Lead Electrician	20.5	Public Works Maintenance Worker II
7.5	Legal Secretary	24.5	Public Works Supervisor I
9	Management Assistant	26.5	Public Works Supervisor II
3.5	Microfilm and Graphics Technician	20.5	Pump Maintenance Worker
0.5	Motor Sweeper Operator	24	Purchasing Assistant
0.5	Museum Supervisor	29	Purchasing Officer
8.5	Nursery Propagator	26	Recreation Supervisor
2.5	Office Services Supervisor	16.5	Secretary I
0.5	Offset Duplicating Equipment Operator	18.5	Secretary II
7.5	Parking and Traffic Lead Worker	20.5	Secretary to the City Attorney
2.5	Parking and Traffic Maintenance Worker	21.5	Secretary to the City Manager
0.5	Parks Maintenance Lead Worker	23	Senior Equipment Mechanic
2.5	Parks Maintenance Supervisor I	32	Senior Planner
4.5	Parks Maintenance Supervisor II	29	Service Division Superintendent
5	Parks Maintenance Worker I	14.5	Stenographer Clerk
5.5	Parks Maintenance Worker II	18.5	Storeskeeper I
0.5	Parks and Recreation Superintendent	20.5	Storeskeeper II
2	Personnel Technician	16.5	Supervising Clerk I
0.5	Plan Checker	19.5	Supervising Clerk II
6	Planning Technician I	13.5	Telephone Operator-Receptionist
7.5	Planning Technician II	20.5	Tree Trimmer I
0.5	Planning Technician III	22.5	Tree Trimmer II
3.5	Police Captain	11.5	Typist Clerk I
1.7	Police Lieutenant	13.5	Typist Clerk II
0.7	Police Officer	23.5	Warehouse Supervisor
4.7	Police Property Clerk	18.5	Wastewater Treatment Plant Attendant
7.5	Police Records Supervisor	22.5	Wastewater Treatment Plant Mechanic
5	Police Sergeant	19.5	Wastewater Treatment Plant Operator I
7.7		21.5	Wastewater Treatment Plant Operator II
		26.5	Wastewater Treatment Plant Supervisor
		32	Water Quality Control Superintendent
		25	Zoning Inspector

MODESTO CITY COUNCIL  
RESOLUTION NO. 75- 1063

A RESOLUTION AUTHORIZING EXECUTION OF APPLICATIONS AND DOCUMENTS TO OBTAIN FINANCIAL ASSISTANCE UNDER THE FEDERAL CIVIL DEFENSE ACT OF 1950 AS AMENDED. (PUBLIC LAW 920, 81ST CONGRESS, 50 U.S.C. 2251-2297)

BE IT RESOLVED by the Council of the City of Modesto that the following named individuals are hereby authorized to execute for and in behalf of the City of Modesto, a public entity established under the laws of the State of California, applications and documents for the purpose of obtaining financial assistance under the Federal Civil Defense Act of 1950, As Amended, (Public Law 920, 81st Congress, 50 U.S.C. 2251-2297).

  
(Signature)

  
(Alternate signature)

GARTH LIPSKY, City Manager

ROSS CAMPBELL, Acting City Manager

The foregoing resolution was introduced at a regular meeting of the Council of the City of Modesto held on the 3rd day of November, 1975, by Councilmember Siefkin, who moved its adoption, which motion being duly seconded by Councilmember Kullijian, was upon roll call carried and the resolution adopted by the following vote:

AYES: Councilmembers: Dunlap, Elliott, Kullijian, Mensinger,  
Newton, Siefkin, Mayor Davies


NOES: Councilmembers: None

ABSENT: Councilmembers: None

ATTEST:   
W. T. CHYNOWETH, City Clerk

(SEAL)


APPROVED AS TO FORM:

By   
ELWYN L. JOHNSON, City Attorney

CERTIFICATION

I, W. T. CHYNOWETH, duly appointed and City Clerk of the City of Modesto, do hereby certify that the above is a true and correct copy of a Resolution passed and approved by the City Council of the City of Modesto on 3rd day of November, 1975.

DATED: November 4, 1975.

  
\_\_\_\_\_  
W. T. CHYNOWETH City Clerk

MODESTO CITY COUNCIL  
RESOLUTION NO. 75-1064

A RESOLUTION ESTABLISHING THE ELIGIBILITY OF THE CITY OF MODESTO FOR A COMBINATION OF SURPLUS PROPERTY OVER AND UNDER \$2500 (PUBLIC LAW 655, 84TH CONGRESS (70TH STAT. 493)).

WHEREAS, by Public Law 655, 84th Congress (70th Stat. 493), the Federal Government has authorized the donation of surplus Federal Property for civil defense purposes, and

WHEREAS, certain conditions are imposed by the Defense Civil Preparedness Agency, Region Seven, the Department of Health, Education and Welfare, the California Office of Emergency Services, and the State of Educational Agency for Surplus Property, in connection with the acquisition of such property, and

WHEREAS, the City of Modesto desires to establish its eligibility for such property,

NOW, THEREFORE, BE IT RESOLVED by the Council of the City of Modesto that it certifies that:

I. It is an emergency services organization designated pursuant to State law, within the meaning of the Federal Property and Administrative Services Act of 1949, as amended, and the regulations of the Department of Health, Education and Welfare.

II. Property requested by this document is usable and necessary in the State for emergency service purposes, including research for any such purpose; as required for its own use to fill an existing need; and is not being acquired for any other use or purpose, for use outside of the State, or for sale.

III. Funds are available to pay the costs of care and handling incident to donation, including packing, preparation for shipping, loading, and transporting such property.

THE DONEE HEREBY AGREES TO THE FOLLOWING TERMS AND CONDITIONS:

I. TERMS AND CONDITIONS APPLICABLE TO ALL PROPERTY, REGARDLESS OF ACQUISITION COST, DONATED FOR EMERGENCY SERVICE PURPOSES.

A. Property acquired by the donee shall be on an "as is" "where is" basis, without warranty of any kind.

B. There will also be applicable such other terms and conditions as are contained in the regulations of the Office of Civil Defense, Office of the Secretary of the Army, Part 1802 of Chapter XVIII of Title 32 of the Code of Federal Regulations.

II. ADDITIONAL TERMS AND CONDITIONS APPLICABLE TO PROPERTY HAVING A SINGLE ITEM ACQUISITION COST OF \$2500 OR MORE DONATED FOR EMERGENCY SERVICE PURPOSES.

A. All such property shall be distributed and, during the period of restriction, be properly maintained in good operational condition and stored, or installed or utilized only as necessary to achieve a state of operational readiness as required by the emergency service mission assigned to the donee in accordance with the emergency operational plans of the State and, where applicable, local government (which are in consonance with national emergency objectives, as now or hereafter amended).

B. Except as otherwise expressly provided herein below and unless and until expressly waived in writing by the Regional Director of the Defense Civil Preparedness Agency, on a case basis, the period of restriction for all items of property donated having a single item acquisition cost to the Federal Government of \$2500 or more shall be four years from the date of donation. The specific exceptions are as follows:

1. Motor Vehicles, Federal Supply Classification (FSC) Group 23 -- for which a two-year period of restriction shall apply.

2. Terms and conditions applicable to aircraft and to vessels measuring 50 feet or more in length are specific exceptions to all of this section; but the provisions are those specified in the appropriate conditional transfer documents in accordance with regulations of the Department of Health, Education and Welfare.

C. Items of property donated having a unit fair market value of \$25.00 or more, but less than \$2500 government acquisition cost, for which a one-year period of State restriction shall apply.

D. During the period of restriction, the property shall not be sold, traded, leased, loaned, bailed, encumbered, or otherwise disposed of without the specific prior written approval of the Regional Director of the Defense Civil Preparedness Agency or the Director of the Office of Emergency Services.

E. If, during the period of restriction, property is no longer suitable, usable, or further needed for the purpose for which acquired, the donee shall promptly notify the Defense Civil Preparedness Agency, through the Office of Emergency Services, and shall, as directed by the Defense Civil Preparedness Agency, retransfer the property to such department or agency of the United States of America or such other donee as may be designated by the Defense Civil Preparedness Agency.

F. In the event any of the terms and conditions set forth in this section are breached, all right, title, and interest in the property involved shall, at the option of the Defense Civil Preparedness Agency, revert to the United States of

America. In addition, where there has been an unauthorized disposal or improper use, the donee, at the option of the Defense Civil Preparedness Agency, shall be liable to the United States of America for all damages. Where the property is not returned to possession and ownership of the United States of America or where property has been improperly used, the donee shall be liable to the United States of America and all proceeds shall be deemed to have been received and held in trust for the United States of America and the donee shall promptly remit the same to the Defense Civil Preparedness Agency. When the fair market value or rental value of the property at the time of such disposal or improper use is greater than the proceeds derived from such action, the donee shall, at the option of the Defense Civil Preparedness Agency, also be liable for and promptly remit the difference between such proceeds and such value, as determined by the Defense Civil Preparedness Agency. The remedies provided in this paragraph (F) of this section are in addition to administrative compliance measures, and all civil remedies and criminal penalties provided by law.

BE IT FURTHER RESOLVED that:

GARTH LIPSKY, City Manager and ROSS CAMPBELL, Acting City Manager

  
GARTH LIPSKY

  
ROSS CAMPBELL

are hereby designated as the authorized representatives of said City of Modesto to sign for and accept surplus Federal property, regardless of acquisition cost, in accordance with the conditions imposed by the above agencies.

BE IT FURTHER RESOLVED that this resolution of authorization shall remain in full force and effect until superseded or rescinded by resolution of this Council transmitted in duplicate to the California Office of Emergency Services.

BE IT FURTHER RESOLVED that the Clerk of this Council is hereby authorized and directed to send two (2) certified copies of this resolution to the California Office of Emergency Services, for filing with said Office and with the State Department of Education.

The foregoing resolution was introduced at a regular meeting of the Council of the City of Modesto held on the 3rd day of November, 1975, by Councilmember Siefkin, who moved its adoption, which motion being duly seconded by Councilmember Kullijian, was upon roll call carried and the resolution adopted by the following vote:

AYES: Councilmembers: Dunlap, Elliott, Kullijian, Mensinger,  
Newton, Siefkin, Mayor Davies

NOES: Councilmembers: None

ABSENT: Councilmembers: None

ATTEST:

  
\_\_\_\_\_  
W. T. CHYNOWETH, City Clerk

(SEAL)

APPROVED AS TO FORM:

By

  
ELWYN L. JOHNSON, City Attorney

CERTIFICATION

I, W. T. CHYNOWETH, City Clerk of the City of Modesto, California, do hereby certify the foregoing is a full, true, and correct copy of a resolution adopted by the said Council at a regular meeting thereof held at its regular place of meeting at the time and by the vote above stated, which resolution is on file in the office of said Council.

DATED: November 4, 1975.



W. T. CHYNOWETH

City Clerk

MODESTO CITY COUNCIL  
RESOLUTION NO. 75-1065

A RESOLUTION APPROVING AGREEMENT BETWEEN THE CITY OF MODESTO AND  
MODESTO CITY SCHOOL DISTRICT OF STANISLAUS COUNTY FOR AFTER-SCHOOL  
RECREATION PROGRAM

BE IT HEREBY RESOLVED by the Council of the City of Modesto  
that the agreement between the City of Modesto and Modesto City  
of Stanislaus County  
School District/for After-School Recreation Program commencing on  
~~for~~ or about September 29, 1975 and extending to on or about  
May 13, 1976 (District to pay City \$9,298 for services)  
be, and it is hereby approved.

BE IT FURTHER RESOLVED that the execution of said agreement  
by the designated city officials be authorized.


The foregoing resolution was introduced at a regular meeting  
of the Council of the City of Modesto held on the 3rd day of  
November , 1975, by Councilmember , who  
moved its adoption, which motion being duly seconded by Councilmember  
, was upon roll call carried and the resolution adopted  
by the following vote:

AYES: Councilmembers: Dunlap, Elliott, Kullijian, Mensinger,  
Newton, Siefkin, Mayor Davies

NOES: Councilmembers: None

ABSENT: Councilmembers: None

ATTEST:

  
W. T. CHYNOWETH, City Clerk

MODESTO CITY COUNCIL  
RESOLUTION NO. 75-1066

A RESOLUTION APPROVING AGREEMENT BETWEEN THE CITY OF MODESTO AND SYLVAN UNION SCHOOL DISTRICT OF STANISLAUS COUNTY FOR AFTER-SCHOOL RECREATION PROGRAM

BE IT HEREBY RESOLVED by the Council of the City of Modesto that the agreement between the City of Modesto and Sylvan Union School District of Stanislaus County for After-School Recreation ~~for~~ Program commencing on or about September 29, 1975 and extending to on or about May 13, 1976 (District to pay City \$1,693 for services) be, and it is hereby approved.

BE IT FURTHER RESOLVED that the execution of said agreement by the designated city officials be authorized.

The foregoing resolution was introduced at a regular meeting of the Council of the City of Modesto held on the 3rd day of November , 1975, by Councilmember Siefkin , who moved its adoption, which motion being duly seconded by Councilmember Kullijian , was upon roll call carried and the resolution adopted by the following vote:

AYES: Councilmembers: Dunlap, Elliott, Kullijian, Mensinger,  
Newton, Siefkin, Mayor Davies  
NOES: Councilmembers: None  
ABSENT: Councilmembers: None

ATTEST:

  
W. T. CHYNOWETH, City Clerk

MODESTO CITY COUNCIL  
RESOLUTION NO. 75-1067

A RESOLUTION APPROVING THE FINAL MAP OF THE  
OAKRIDGE NO. 1 SUBDIVISION OF THE CITY OF  
MODESTO.

WHEREAS, Price and Johnson Developers, a general partnership, are possessed of a tract of land situate in the City of Modesto, County of Stanislaus, consisting of 4.594 acres, known as the Oakridge No. 1 Subdivision, and

WHEREAS, a tentative map of said tract was approved by the City Planning Commission on the 7th day of May, 1974, and

WHEREAS, the final map of said tract has been approved by the Secretary of the City Planning Commission, and

WHEREAS, the City Engineer of the City of Modesto has certified that the final map of said Oakridge No. 1 Subdivision meets all of the provisions of the California Subdivision Map Act and the provisions of the Modesto Municipal Code relating to subdivisions, and that the map is technically correct,

NOW, THEREFORE, BE IT RESOLVED by the Council of the City of Modesto that said final map be approved; that the streets, alleys and easements as shown thereon within the boundaries of said tract be accepted on behalf of the public for public use; and that the City Clerk be authorized to certify the map of said tract on behalf of the City of Modesto after the fees and deposits required by the Modesto Municipal Code in amounts determined by the City Engineer have been paid.

The foregoing resolution was introduced at a regular meeting of the Council of the City of Modesto held on the 3rd day of November, 1975, by Councilmember Siefkin, who moved its adoption, which motion being duly seconded by Councilmember Kullijian, was upon roll call carried and the resolution adopted by the following vote:

AYES:	Councilmembers:	Dunlap, Elliott, Kullijian, Mensinger, Newton, Siefkin, Mayor Davies
NOES:	Councilmembers:	None
ABSENT:	Councilmembers:	None

ATTEST:

  
W. T. CHYNOWETH, City Clerk

(SEAL)

APPROVED AS TO FORM:

By   
ELWYN L. JOHNSON, City Attorney

MODESTO CITY COUNCIL  
RESOLUTION NO. 75-1068

A RESOLUTION APPROVING THE FINAL MAP OF THE  
OAKMONT NO. 1 SUBDIVISION OF THE CITY OF  
MODESTO.

WHEREAS, Price and Johnson Developers, a general partnership, are possessed of a tract of land situate in the City of Modesto, County of Stanislaus, consisting of 4.036 acres, known as the Oakmont No. 1 Subdivision, and

WHEREAS, a tentative map of said tract was approved by the City Planning Commission on the 21st day of August, 1973, and

WHEREAS, the final map of said tract has been approved by the Secretary of the City Planning Commission, and

WHEREAS, the City Engineer of the City of Modesto has certified that the final map of said Oakmont No. 1 Subdivision meets all of the provisions of the California Subdivision Map Act and the provisions of the Modesto Municipal Code relating to subdivisions, and that the map is technically correct,

NOW, THEREFORE, BE IT RESOLVED by the Council of the City of Modesto that said final map be approved; that the streets, alleys and easements as shown thereon within the boundaries of said tract be accepted on behalf of the public for public use; and that the City Clerk be authorized to certify the map of said tract on behalf of the City of Modesto after the fees and deposits required by the Modesto Municipal Code in amounts determined by the City Engineer have been paid.

The foregoing resolution was introduced at a regular meeting of the Council of the City of Modesto held on the 3rd day of November, 1975, by Councilmember Siefkin, who moved its adoption, which motion being duly seconded by Councilmember Kullijian, was upon roll call carried and the resolution adopted by the following vote:

AYES:	Councilmembers:	Dunlap, Elliott, Kullijian, Mensinger, Newton, Siefkin, Mayor Davies
NOES:	Councilmembers:	None
ABSENT:	Councilmembers:	None

ATTEST:

  
W. T. CHYNOWETH, City Clerk

(SEAL)

APPROVED AS TO FORM:

By   
ELWYN L. JOHNSON, City Attorney

MODESTO CITY COUNCIL  
RESOLUTION NO. 75-1069

A RESOLUTION ACKNOWLEDGING RECEIPT OF A COPY OF NOTICE OF INTENTION TO CIRCULATE A PETITION FOR THE ANNEXATION OF INHABITED TERRITORY TO THE CITY OF MODESTO (ROBLE-HADDON ADDITION) WITH ACCOMPANYING STATEMENT, AND AN AFFIDAVIT OF PUBLICATION THEREOF AND APPROVING THE CIRCULATION OF A PETITION.

WHEREAS, on October 21, 1975, there was filed with the City Clerk of the City of Modesto a copy of Notice of Intention to Circulate a Petition for the Annexation of Inhabited Territory to the City of Modesto (ROBLE-HADDON ADDITION) with accompanying statement, under the Annexation Act of 1913, as amended, together with an affidavit of publication showing that said notice and statement were published on October 19, 1975, in The Modesto Bee, and

WHEREAS, the Annexation Act of 1913, as amended, provides that the legislative body may within fifteen (15) days after such filing adopt a resolution acknowledging receipt of the notice and accompanying statement and approving the circulation of the petitions,

NOW, THEREFORE, BE IT RESOLVED by the Council of the City of Modesto that the receipt of said notice with accompanying statement and affidavit be, and the same is hereby acknowledged, and that approval be, and is hereby given for the circulation of the petition for annexation of that certain territory designated as the Roble-Haddon Addition, twenty-one (21) days after the publication of said notice and statement, provided the petition contains a request that the question to be submitted to the electors residing in the territory proposed to be annexed shall be whether the territory shall be annexed to and incorporated in and made a part of the City of Modesto, and the property therein subjected to taxation after annexation equally with the property within the City, to pay the bonded indebtedness of the City of Modesto for the acquisition, construction or completion of municipal improvements outstanding or authorized at the date of the first publication of the notice of the election.

The foregoing resolution was introduced at a regular meeting of the Council of the City of Modesto held on the 3rd day of November, 1975, by Councilman Siefkin, who moved its adoption, which motion being duly seconded by Councilman Kullijian, was upon roll call carried and the resolution adopted by the following vote:

AYES: Councilmen: Dunlap, Elliott, Kullijian, Mensinger,  
Newton, Siefkin, Mayor Davies

NOES: Councilmen: None

ABSENT: Councilmen: None

ATTEST: W. T. Chynoweth  
W. T. CHYNOWETH, City Clerk

(SEAL)

APPROVED AS TO FORM:

BY Elwyn L. Johnson  
ELWYN L. JOHNSON, City Attorney

MODESTO CITY COUNCIL  
RESOLUTION NO. 75-1970

A RESOLUTION APPROVING AGREEMENT BETWEEN THE CITY OF MODESTO AND ALTA CALIFORNIA SYSTEMS, INC. FOR CONSULTING SERVICES TO ANALYZE THE CATV SYSTEM FOR MODESTO

BE IT HEREBY RESOLVED by the Council of the City of Modesto that the agreement between the City of Modesto and Alta California Systems, Inc.

for consulting services to analyze the CATV system for Modesto (Maximum cost of \$4,100, plus transportation, living, and clerical expenses not to exceed \$890) be, and it is hereby approved.

BE IT FURTHER RESOLVED that the execution of said agreement by the designated city officials be authorized.

The foregoing resolution was introduced at a regular meeting of the Council of the City of Modesto held on the 3rd day of November , 1975, by Councilmember Dunlap , who moved its adoption, which motion being duly seconded by Councilmember Mensinger , was upon roll call carried and the resolution adopted by the following vote:

AYES: Councilmembers: Dunlap, Elliott, Kullijian, Mensinger,  
Newton, Siefkin, Mayor Davies

NOES: Councilmembers: None

ABSENT: Councilmembers: None

ATTEST:

  
W. T. CHYNOWETH, City Clerk

MODESTO CITY COUNCIL  
RESOLUTION NO. 75-1071

A RESOLUTION APPROVING APPROPRIATION TRANSFER OF \$4,990 TO PROVIDE FUNDS FOR HIRING A CATV CONSULTANT

BE IT RESOLVED by the Council of the City of Modesto that the following appropriation transfer(s) are approved:

GENERAL FUND (101)

FROM: General Reserve (60-101)	\$4,990.00
TO: CATV Consultant (235-01-65-101)	\$4,990.00

(To provide for hiring a CATV consultant to conduct a study to determine if Cablecom General is meeting their franchise requirements and the FCC requirements)

The foregoing resolution was introduced at a regular meeting of the Council of the City of Modesto held on the 3rd day of November, 1975, by Councilman Dunlap, who moved its adoption, which motion being duly seconded by Councilman Mensinger, was upon roll call carried and the resolution adopted by the following vote:

AYES: Councilmen: Dunlap, Elliott, Kullijian, Mensinger,  
Newton, Siefkin, Mayor Davies

NOES: Councilmen: None

ABSENT: Councilmen: None

ATTEST:

  
W. T. CHYNOWETH, City Clerk

MODESTO CITY COUNCIL  
RESOLUTION NO. 75-1072

A RESOLUTION ANNEXING UNINHABITED TERRITORY  
KNOWN AS THE SHELDON ADDITION  
TO THE CITY OF MODESTO.

WHEREAS, a written petition was filed under the "Annexation of Uninhabited Territory Act of 1939" and amendments thereto, with the City Council as the Legislative Body of the City of Modesto, a municipal corporation, containing a description of uninhabited territory contiguous to land lying within the boundary of said City of Modesto, and requesting therein that said territory be included in such municipal corporation, and

WHEREAS, said petition was signed by or written consent was filed by the owners of all of the land in the territory to be annexed, and

WHEREAS, the Stanislaus County Local Agency Formation Commission did on October 17, 1975, authorize the annexation of said uninhabited territory to the City of Modesto, without notice and hearing by the Legislative Body, pursuant to the Government Code, and

WHEREAS, owners of all of the territory to be annexed have heretofore filed with the Clerk of the Legislative Body, their written consent to have the property to be annexed subjected to taxation after annexation equally with property within the City of Modesto to pay any indebtedness or liability of the City of Modesto outstanding or authorized at the time said territory is annexed, for the acquisition, construction, or completion of municipal improvements, and

WHEREAS, said territory so proposed to be annexed to the City of Modesto is designated as Sheldon Addition,

NOW, THEREFORE, BE IT RESOLVED by the Council of the City of Modesto as follows:

That the annexation of said uninhabited territory designated as Sheldon Addition and hereinafter mentioned and described, as requested by said petition so filed with said City Council as the Legislative Body of said City of Modesto

be and the same is hereby approved and said property be and the same is hereby subjected to taxation after annexation equally with property within the City of Modesto to pay any indebtedness of the City of Modesto, outstanding or authorized at the time said territory is annexed, for the acquisition, construction or completion of municipal improvements, and said territory is hereby annexed to, incorporated and included in said City of Modesto, a municipal corporation.

BE IT FURTHER RESOLVED, that the specific description of the boundaries of the territory, the annexation of which is hereby approved, is attached hereto and made a part hereof as though set forth in full herein.

BE IT FURTHER RESOLVED, that no change in school district boundaries shall be effected by reason of the annexation of the hereinafter described area to the City of Modesto.

BE IT FURTHER RESOLVED, that the City Clerk of the City of Modesto is hereby directed to immediately make, under the seal of said City of Modesto, and transmit to the Secretary of State of California, a certified copy of this resolution, stating the date of its passage.

The foregoing resolution was introduced at a regular meeting of the Council of the City of Modesto held on the 3rd day of November, 1975, by Councilman Siefkin, who moved its adoption, which motion being duly seconded by Councilman Kullijian, was upon roll call carried and the resolution adopted by the following vote:

AYES:	Councilmen:	Dunlap, Elliott, Kullijian, Mensinger, Newton, Siefkin, Mayor Davies
NOES:	Councilmen:	None
ABSENT:	Councilmen:	None

ATTEST: *W. T. Chynoweth*  
W. T. CHYNOWETH, City Clerk

(SEAL)

APPROVED AS TO FORM:

By *Elwyn L. Johnson*  
ELWYN L. JOHNSON, City Attorney

APPROVED AS TO DESCRIPTION:

By *Ros Campbell*  
Public Works Department

10-30-75  
P.G.R.

September 5, 1975

Corrected: October 6, 1975

SHELDON ADDITION

All that real property in the State of California, County of Stanislaus, in the Southwest quarter of Section 7, Township 3 South, Range 9 East, Mount Diablo Base and Meridian, being all of Parcels A, B, C, and E, as per map filed June 8, 1972, in Volume 14 of Parcel Maps, Page 43, Stanislaus County Records, described as follows:

Beginning at a point on the existing City Limits as established by the Northernmost corner of CARVER NO. 2 ADDITION (289), as per description filed May 16, 1972, as Instrument 19652, Stanislaus County Records;

1. thence along the existing City Limits on the boundary of said ADDITION (289), South, 92.56 feet, to the center line of 60.00 foot Sheldon Drive;
2. thence along the boundary of said ADDITION (289) and said center line, South  $88^{\circ} 20' 30''$  East, 828.50 feet;
3. thence leaving the existing City Limits, North, 690.00 feet, to the Northeastern corner of Parcel "B";
4. thence North  $88^{\circ} 20' 30''$  West, 944.95 feet, to the Northwestern corner of Parcel "E", said corner being on the center line of 40.00 foot Modesto Irrigation District right-of-way, known as Goldsworthy Ditch;
5. thence along said center line of Goldsworthy Ditch, South  $40^{\circ} 31' 54''$  East, 231.78 feet;
6. thence continuing along said center line, along a tangent curve concave to the West, having a Radius of 196.98 feet, a Central Angle of  $57^{\circ} 28' 12''$ , and an Arc Length of 197.58 feet;
7. thence continuing along said center line, South  $16^{\circ} 56' 18''$  West, 245.52 feet;
8. thence continuing along said center line of Goldsworthy Ditch along a tangent curve concave to the Northwest, having a Radius of 122.06 feet, a Central Angle of  $02^{\circ} 09' 35''$ , and an Arc Length of 4.60 feet, to the point of beginning, containing 12.781 Acres, more or less.

CLERK'S CERTIFICATE

I, W. T. CHYNOWETH, City Clerk of the City of Modesto, California, do hereby certify as follows:

The foregoing is a full, true and correct copy of a resolution duly adopted by at least a two-thirds (2/3) vote of all members of the Council at a regular meeting of said Council duly and regularly and legally called and held on due notice on November 3, 1975 19\_\_\_\_, of which meeting all of the members of said Council had due notice, and at which two-thirds (2/3) thereof were present and acting:

At said meeting said resolution was introduced upon motion of Councilman Siefkin, seconded by Councilman Kullijian, and adopted by the following vote:

AYES: Councilmen: Dunlap, Elliott, Kullijian, Mensinger, Newton, Siefkin, Mayor Davies


NOES: Councilmen: None

ABSENT: Councilmen: None

I have carefully compared the same with the original minutes of said meeting on file and of record in my office and the foregoing is a full, true and correct copy of the original resolution adopted at said meeting and entered in said minutes; and

Said resolution has not been amended, modified or rescinded since the date of its adoption and the same is now in full force and effect.

DATED: November 4, 1975

  
\_\_\_\_\_  
City Clerk of the City of Modesto,  
California

(SEAL)

MODESTO CITY COUNCIL  
RESOLUTION NO. 75-1073

A RESOLUTION ACCEPTING IMPROVEMENTS IN OAKRIDGE NO. 1 SUBDIVISION

WHEREAS, the Director of Public Works in a memorandum dated October 30, 1975 has stated that all work required in connection with the development of Oakridge No. 1 subdivision has been completed to the satisfaction of the Public Works Department; and

WHEREAS, the Director of Public Works has indicated that it would be in order for the City Council to accept the improvements - sanitary sewers and storm drainage facilities - as complete and to authorize the City Clerk to record a notice of completion.

NOW, THEREFORE, BE IT RESOLVED by the Council of the City of Modesto as follows:

1. The improvements in Oakridge No. 1 Subdivision are hereby accepted.
2. The City Clerk is hereby authorized to record a notice of completion covering the completion of improvements in Oakridge No. 1 Subdivision.

The foregoing resolution was introduced at a regular meeting of the Council of the City of Modesto held on the 3rd day of November, 1975, by Councilmember Kullijian, who moved its adoption, which motion being duly seconded by Councilmember Elliott, was upon roll call carried and the resolution adopted by the following vote:

AYES: Councilmembers: Dunlap, Elliott, Kullijian, Mensinger,  
Newton, Siefkin, Mayor Davies

NOES: Councilmembers: None

ABSENT: Councilmembers: None

ATTEST:

  
\_\_\_\_\_  
W. T. CHYNOWETH, City Clerk

MODESTO CITY COUNCIL  
RESOLUTION NO. 75-1074

A RESOLUTION ACCEPTING IMPROVEMENTS IN OAKMONT NO. 1 SUBDIVISION

WHEREAS, the Director of Public Works in a memorandum dated October 30, 1975 has stated that all work required in connection with the development of Oakmont No. 1 subdivision has been completed to the satisfaction of the Public Works Department; and

WHEREAS, the Director of Public Works has indicated that it would be in order for the City Council to accept the improvements - Sanitary Sewers, Storm Drainage facilities, Streets, Sidewalks, Curbs and Gutters and Street Lights - as complete and to authorize the City Clerk to record a notice of completion.

NOW, THEREFORE, BE IT RESOLVED by the Council of the City of Modesto as follows:

1. The improvements in Oakmont No. 1 Subdivision are hereby accepted.
2. The City Clerk is hereby authorized to record a notice of completion covering the completion of improvements in Oakmont No. 1 Subdivision.

The foregoing resolution was introduced at a regular meeting of the Council of the City of Modesto held on the 3rd day of November, 1975, by Councilmember Kullijian, who moved its adoption, which motion being duly seconded by Councilmember Elliott, was upon roll call carried and the resolution adopted by the following vote:

AYES: Councilmembers: Dunlap, Elliott, Kullijian, Mensinger,  
Newton, Siefkin, Mayor Davies

NOES: Councilmembers: None

ABSENT: Councilmembers: None

ATTEST: W. T. Chynoweth  
W. T. CHYNOWETH, City Clerk

MODESTO CITY COUNCIL  
RESOLUTION NO. 75-1075

A RESOLUTION SETTING TIME AND PLACE FOR HEARING APPEAL BY WORLD SAVINGS AND LOAN ASSOCIATION TO ACTION OF BOARD OF ZONING ADJUSTMENT IN UPHOLDING RULING BY CHIEF BUILDING OFFICIAL DISALLOWING A PROPOSED PROJECTING ROOF SIGN ON GOLDEN WEST SAVINGS BUILDING AT 2509 McHENRY

BE IT HEREBY RESOLVED by the Council of the City of Modesto that December 1, 1975 , at 4:05 P.M. in the Council Chambers, City Hall, 801 Eleventh Street, Modesto, California is hereby set as the time and place for consideration of appeal by World Savings and Loan Association to action of Board of Zoning Adjustment in upholding ruling by Chief Building Official disallowing a proposed projecting roof sign on Golden West Savings Building at 2509 McHenry.

The foregoing resolution was introduced at a regular meeting of the Council of the City of Modesto held on the 10th day of November , 1975 , by Councilman Dunlap , who moved its adoption, which motion being duly seconded by Councilman Siefkin , was upon roll call carried and the resolution adopted by the following vote:

AYES: Councilmen: Dunlap, Elliott, Kullijian, Mensinger,  
Newton, Siefkin, Mayor Davies

NOES: Councilmen: None

ABSENT: Councilmen: None

ATTEST:

  
W. T. CHYNOWETH, City Clerk

MODESTO CITY COUNCIL  
RESOLUTION NO. 75-1076

A RESOLUTION SETTING TIME AND PLACE FOR HEARING APPEAL BY CHARLES FENLEY TO PLANNING COMMISSION DENIAL OF REQUEST FOR REZONING FROM R-1 TO P-D TO PERMIT CONSTRUCTION OF A CAR WASH AND OFFICE BUILDING COMPLEX AT THE NORTH-WEST CORNER OF OAKDALE ROAD AND WYLIE DRIVE

BE IT HEREBY RESOLVED by the Council of the City of Modesto that December 8, 1975 , at 7:35 P.M. in the Council Chambers, City Hall, 801 Eleventh Street, Modesto, California is hereby set as the time and place for consideration of appeal by Charles Fenley to Planning Commission denial of request for rezoning from R-1 to P-D to permit construction of a car wash and office building complex at the northwest corner of Oakdale Road and Wylie Drive.

The foregoing resolution was introduced at a regular meeting of the Council of the City of Modesto held on the 10th day of November , 1975 , by Councilman Dunlap , who moved its adoption, which motion being duly seconded by Councilman Siefkin , was upon roll call carried and the resolution adopted by the following vote:

AYES: Councilmen: Dunlap, Elliott, Kullijian, Mensinger,  
Newton, Siefkin, Mayor Davies

NOES: Councilmen: None

ABSENT: Councilmen: None

ATTEST:

  
W. T. CHYNOWETH, City Clerk

MODESTO CITY COUNCIL  
RESOLUTION NO. 75-1077

A RESOLUTION SETTING TIME AND PLACE FOR HEARING APPEAL BY FRANK FONTANA TO PLANNING COMMISSION DENIAL OF REQUEST FOR PREZONING TO P-D TO ALLOW DEVELOPMENT OF A SATELLITE COMMERCIAL SHOPPING CENTER AT THE NORTHWEST CORNER OF SCENIC DRIVE AND LAKEWOOD AVENUE

BE IT HEREBY RESOLVED by the Council of the City of Modesto that December 8, 1975 , at 7:30 P.M. in the Council Chambers, City Hall, 801 Eleventh Street, Modesto, California is hereby set as the time and place for consideration of appeal by Frank Fontana to Planning Commission denial of request for prezoning to P-D to allow development of a satellite commercial shopping center at the northwest corner of Scenic Drive and Lakewood Avenue.

(At the December 8, 1975 meeting at 7:30 P.M., without presentation and discussion, the hearing will be continued to Monday, January 12, 1976 at 7:30 P.M.)

The foregoing resolution was introduced at a regular meeting of the Council of the City of Modesto held on the 10th day of November , 1975, by Councilman Dunlap , who moved its adoption, which motion being duly seconded by Councilman Siefkin , was upon roll call carried and the resolution adopted by the following vote:

AYES: Councilmen: Dunlap, Elliott, Kullijian, Mensinger,  
Newton, Siefkin, Mayor Davies

NOES: Councilmen: None

ABSENT: Councilmen: None

ATTEST: W. T. Chynoweth  
W. T. CHYNOWETH, City Clerk

MODESTO CITY COUNCIL  
RESOLUTION NO. 75-1078

A RESOLUTION ACCEPTING THE BID OF FERRERO ELECTRIC, INC. FOR INSTALLATION OF LIGHTS IN GARRISON, WHITMORE, CATHERINE EVERETT, PIKE, WEST SIDE AND MOOSE PARKS

WHEREAS, Resolution No. 75-1018 , adopted by the Council of the City of Modesto on October 23, 1975 , approved the plans and specifications for the installation of lights in Garrison, Whitmore, Catherine Everett, Pike, West Side and Moose Parks and authorized the calling for bids, and

WHEREAS, the bids received for the installation of lights in Garrison, Whitmore, Catherine Everett, Pike, West Side and Moose Parks were opened at 11:10 A.M. on November 4, 1975 and later tabulated by the Director of Public Works for the consideration of the Council, and

WHEREAS, the Director of Public Works has recommended that the bid of Ferrero Electric, Inc. in the amount of \$22,672.00

be accepted as the lowest responsible bid.

NOW, THEREFORE, BE IT RESOLVED by the Council of the City of Modesto that the bid of Ferrero Electric, Inc. in the amount of \$22,672.00

be accepted and the execution of a contract for the completion of the project by the City's designated officials be authorized.

The foregoing resolution was introduced at a regular meeting of the Council of the City of Modesto held on the 10th day of November, 1975, by Councilmember Dunlap , who moved its adoption, which motion being duly seconded by Councilmember Siefkin , was upon roll call carried and the resolution adopted by the following vote:

AYES: Councilmembers: Dunlap, Elliott, Kullijian, Mensinger,  
Newton, Siefkin, Mayor Davies  
NOES: Councilmembers: None  
ABSENT: Councilmembers: None

ATTEST:

  
W. T. CHYNOWETH, City Clerk

MODESTO CITY COUNCIL  
RESOLUTION NO. 75-1079

A RESOLUTION ACCEPTING THE BID OF OSTERBERG & STEWART FOR DRILLING, CASING, TESTING, AND DEVELOPMENT OF ONE DEEP WELL FOR THE CITY OF MODESTO - WELL NO. 42

WHEREAS, Resolution No. 75-1016 , adopted by the Council of the City of Modesto on October 23, 1975 , approved the plans and specifications for the drilling, casing, testing, and development of one deep well - Well No. 42

and authorized the calling for bids, and

WHEREAS, the bids received for the drilling, casing, testing, and development of one deep well - Well No. 42 were opened at 11:00 A.M. on November 4, 1975 and later tabulated by the Director of Public Works for the consideration of the Council, and

WHEREAS, the Director of Public Works has recommended that the bid of Osterberg & Stewart in the amount of \$14,025.60

be accepted as the lowest responsible bid.

NOW, THEREFORE, BE IT RESOLVED by the Council of the City of Modesto that the bid of Osterberg & Stewart in the amount of \$14,025.60

be accepted and the execution of a contract for the completion of the project by the City's designated officials be authorized.


The foregoing resolution was introduced at a regular meeting of the Council of the City of Modesto held on the 10th day of November, 1975, by Councilmember Dunlap , who moved its adoption, which motion being duly seconded by Councilmember Siefkin , was upon roll call carried and the resolution adopted by the following vote:

AYES: Councilmembers: Dunlap, Elliott, Kullijian, Mensinger, Newton, Siefkin, Mayor Davies

NOES: Councilmembers: None

ABSENT: Councilmembers: None

ATTEST:

  
\_\_\_\_\_  
W. T. CHYNOWETH, City Clerk

MODESTO CITY COUNCIL  
RESOLUTION NO. 75-1080

A RESOLUTION ACCEPTING THE CONSTRUCTION OF WATERLINES IN BRIGGSMORE PLACE (Joe Martin)

WHEREAS, a report has been filed by the Director of Public Works that the construction of Waterlines in Briggsmore Place has been completed by Joe Martin

in accordance with the contract agreement dated August 4, 1975.

NOW, THEREFORE, BE IT RESOLVED that the construction of Waterlines in Briggsmore Place be accepted from said contractor, Joe Martin

that notice of completion be filed with the Recorder of Stanislaus County and that payment of amounts due in the amount of \$16,397.13 as provided in the contract, be authorized.

The foregoing resolution was introduced at a regular meeting of the Council of the City of Modesto held on the 10th day of November, 1975, by Councilman Dunlap, who moved its adoption, which motion being duly seconded by Councilman Siefkin, was upon roll call carried and the resolution adopted by the following vote:

AYES: Councilmen: Dunlap, Elliott, Kullijian, Mensinger, Newton, Siefkin, Mayor Davies

NOES: Councilmen: None

ABSENT: Councilmen: None

ATTEST:

  
W. T. CHYNOWETH, City Clerk

MODESTO CITY COUNCIL  
RESOLUTION NO. 75-1081

A RESOLUTION OF THE COUNCIL OF THE CITY OF MODESTO ANNEXING TERRITORY TO THE MODESTO MUNICIPAL SEWER DISTRICT NO. 1 AND FIXING AND DETERMINING ITS BOUNDARIES. (AMENDED MC HENRY-UNION ADDITION)

WHEREAS, the Council (herein called the "Council") of the City of Modesto (herein called the "City") heretofore on August 15, 1966, duly adopted Resolution No. 66-543, which was recorded in the office of the County Recorder of Stanislaus County on August 16, 1966, and which established the Modesto Municipal Sewer District No. 1, and

WHEREAS, the Council heretofore on September 22, 1975, duly adopted Resolution No. 75-946 (herein called the "resolution") determining that the public interest and convenience require that certain territory designated as Modesto Municipal Sewer District No. 1 Annexation No. 138 be annexed to the Modesto Municipal Sewer District No. 1, setting forth a general description of the area proposed to be annexed, and naming a time and place for hearing on annexation of the territory proposed to be annexed and providing for notice thereof, and

WHEREAS, the resolution, together with the names of the members of the Council voting for and against it, was posted, mailed to property owners in the area proposed to be annexed and published in the time, form and manner required by the resolution and by the Community Facilities Law of 1911 (California Health and Safety Code Section 4600, et seq., herein called the "law") as evidenced by the affidavit of posting and mailing and the affidavit of publication of the resolution on file in the office of the City Clerk, and

WHEREAS, on Monday, November 10, 1975, at the hour of 7:30 P.M., at the Council Chambers, City Hall, 801 11th Street, Modesto, California, said hearing was duly held and no objections were presented to the Council to the annexation of the area proposed to be annexed or to the inclusion of any lands in the District except:

**No objections.**

NOW, THEREFORE, BE IT RESOLVED by the Council of the City of Modesto, as follows:

SECTION 1. Any and all objections to the annexation of the territory designated as Modesto Municipal Sewer District No. 1 Annexation No. 138 to the Modesto Municipal Sewer District No. 1 or to the inclusion of any lands in said annexation are hereby overruled.

SECTION 2. The Council hereby determines that no territory or land is included within the boundaries of the territory proposed to be annexed to said Modesto Municipal Sewer District No. 1 which will not be benefited by said district.

SECTION 3. The Council hereby annexes that certain territory designated as Modesto Municipal Sewer District No. 1 Annexation No. 138 to the Modesto Municipal Sewer District No. 1.

SECTION 4. The boundaries of the territory designated as Modesto Municipal Sewer District No. 1 Annexation No. 138, which is hereby annexed to the Modesto Municipal Sewer District No. 1, are hereby established, fixed and finally determined to be as attached hereto and made a part hereof as though set forth in full herein.

SECTION 5. This resolution is adopted and all proceedings for the annexation of territory to the District shall be taken, pursuant to the Law.

SECTION 6. A certified copy of this resolution shall be recorded in the office of the County Recorder of Stanislaus County. Upon such recordation, the territory designated as Modesto Municipal Sewer District No. 1 Annexation No. 138, shall be deemed annexed to the Modesto Municipal Sewer District No. 1. Certified copies of this resolution, certified by the City Clerk, together with a map or plat showing the boundaries of the territory annexed, shall be filed by the City Clerk with the County Assessor of Stanislaus County, the County Clerk of Stanislaus County and the State Board of Equalization, Sacramento, California.

The foregoing resolution was introduced at a regular meeting of the Council of the City of Modesto held on the 10th day of November, 1975, by Councilman Elliott, who moved its adoption, which motion being duly seconded by Councilman Kullijian, was upon roll call carried and the resolution adopted by the following vote:

AYES: Councilmen: Dunlap, Elliott, Kullijian, Mensinger, Newton, Siefkin, Mayor Davies

NOES: Councilmen: None

ABSENT: Councilmen: None

ATTEST: *W. T. Chynoweth*  
W. T. CHYNOWETH, City Clerk

(SEAL)

APPROVED AS TO FORM:

By *Elwyn L. Johnson*  
ELWYN L. JOHNSON, City Attorney

APPROVED AS TO DESCRIPTION:

By \_\_\_\_\_  
Public Works Department

May 21, 1974

Amended June 23, 1975  
as per Local Agency  
Formation Commission

McHENRY-UNION ADDITION

All that real property in the State of California, County of Stanislaus, in the Northwest quarter of Section 9 and the Southwest quarter of Section 4, Township 3 South, Range 9 East, Mount Diablo Base and Meridian, described as follows:

Beginning at a point on the existing City Limits as established by a Northwestern corner of McHENRY-SYLVAN ADDITION (276), as per description filed October 15, 1971, as Instrument 39501, Stanislaus County Records, said point being on the Eastern line of the McHENRY-STANDIFORD ADDITION (316), as per description filed March 6, 1974, as Instrument 34748, Stanislaus County Records, said point also being on the West line of said Section 9 and the center line of 110.00 foot McHenry Avenue;

1. thence along the existing City Limits on a Northern line of said Addition (276), South  $89^{\circ} 10' 30''$  East, 447.81 feet, to a point on a Western line of Addition (276);
2. thence along said Western line, North  $00^{\circ} 53' 00''$  West, 293.33 feet, to the East-West quarter-quarter section line of the Northwest quarter of Section 9;
3. thence along said quarter-quarter section line, South  $89^{\circ} 18' 20''$  East, 2191.22 feet, to the Northeast corner of Addition (276);
4. thence leaving the existing City Limits along the North-South quarter section line, North  $00^{\circ} 51' 20''$  West, 990.64 feet;
5. thence North  $89^{\circ} 18' 20''$  West, 2584.46 feet, to the East line of 110.00 foot McHenry Avenue;
6. thence along said East line, North  $00^{\circ} 53' 00''$  West, 40.00 feet;
7. thence South  $89^{\circ} 18' 20''$  East, 317.10 feet;
8. thence North  $00^{\circ} 53' 00''$  West, 444.10 feet;
9. thence North  $89^{\circ} 18' 20''$  West, 374.39 feet, to the center line of 110.00 foot McHenry Avenue;
10. thence along said center line and West line of Section 4, South  $01^{\circ} 45' 00''$  East, 150.07 feet, to the corner common to Sections 4, 5, 8, and 9;
11. thence along the West line of Section 9 and said center line of 110.00 foot McHenry Avenue, South  $00^{\circ} 53' 00''$  East, 334.10 feet to a point on the existing City Limits as established by the Northeastern corner of NORTH McHENRY NO. 1 ADDITION (314), as per description filed February 15, 1974, as Instrument 31807, Stanislaus County Records;
12. thence along said West line and center line of 110.00 foot McHenry Avenue, and East line of said Addition (314), South  $00^{\circ} 53' 00''$  East, 824.60 feet, to a Northeastern corner of Addition (316);
13. thence along the Eastern line of Addition (316), South  $00^{\circ} 53' 00''$  East, 458.37 feet, to the point of beginning, containing 66.855 Acres, more or less.

CLERK'S CERTIFICATE

I, W. T. Chynoweth, City Clerk of the City of Modesto, California, do hereby certify as follows:

The foregoing is a full, true and correct copy of a resolution duly adopted by at least a two-thirds (2/3) vote of all members of the Council at a regular meeting of said Council duly and regularly and legally called and held on due notice on November 10, 1975, of which meeting all of the members of said Council had due notice, and at which two-thirds (2/3) thereof were present and acting:

At said meeting said resolution was introduced upon motion of Councilman Elliott, seconded by Councilman Kullijian, and adopted by the following vote:

AYES: Councilmen: Dunlap, Elliott, Kullijian, Mensinger,  
Newton, Siefkin, Mayor Davies


NOES: Councilmen: None

ABSENT: Councilmen: None

I have carefully compared the same with the original minutes of said meeting on file and of record in my office and the foregoing is a full, true and correct copy of the original resolution adopted at said meeting and entered in said minutes; and

Said resolution has not been amended, modified or rescinded since the date of its adoption and the same is now in full force and effect.

DATED: November 12, 1975

  
\_\_\_\_\_  
City Clerk of the City of Modesto,  
California  
W. T. CHYNOWETH

(SEAL)

MODESTO CITY COUNCIL  
RESOLUTION NO. 75-1082.

A RESOLUTION DENYING THE APPEAL OF C AND H DEVELOPMENT COMPANY TO THE DECISION OF THE PLANNING COMMISSION DENYING AN AMENDMENT TO SECTION 30-3-9 OF THE ZONING MAP OF THE CITY OF MODESTO. (EMERALD AND MAZE)

WHEREAS, a verified application for an amendment to Section 30-3-9 of the Zoning Map was filed by C and H Development Company on August 12, 1975, to reclassify from Low Density Residential Zone, R-1, to Planned Development Zone, P-D, to allow development of a satellite commercial area and a single-family dwelling, on property located at the northwest corner of Emerald Avenue and Maze Boulevard, described as follows:

Beginning at the point of intersection of the centerline of Maze Boulevard with the centerline of Emerald Avenue; thence North 89° 45' 15" West along the centerline of Maze Boulevard 200.03 feet more or less to the southerly prolongation of the East line of Lot 16 of Block 5306 in Daisy Park No. 2 as shown on the map filed in Book 24 of Maps at Page 7 in the Stanislaus County Records; thence North 0° 14' 45" East along said southerly prolongation and the East line of said Lot 16, 200 feet to the south line of Lot 17 of said Block 5306; thence South 89° 45' 15" East along the South line of Lots 17 and 22 of Block 5306 and the Easterly prolongation of the south line of Lot 22, 200.03 feet to the centerline of Emerald Avenue; thence South 0° 29' 50" East along the centerline of Emerald Avenue 200.00 feet more or less to the centerline of Maze Boulevard being the point of beginning. Including also all of Lot 22 of Block 5306 and the Westerly 30 feet of Emerald immediately adjacent to Lot 22 as shown on the map of Daisy Park No. 2 filed in Book 24 of Maps at Page 7 in the Stanislaus County Records.

and

WHEREAS, a public hearing on said application was held by the Planning Commission on September 16, 1975, in the City Council Chambers, City Hall, 801 11th Street, Modesto, California, at which hearing evidence both oral and documentary was received and considered, and

WHEREAS, after said public hearing, the Planning Commission, by Resolution No. 75-142, denied said application for an amendment to Section 30-3-9 of the Zoning Map, to reclassify from Low Density Residential Zone, R-1, to Planned Development Zone, P-D, the above described property, and

WHEREAS, an appeal from the Planning Commission's denial of said application was made by C and H Development Company to the City Council of the City of Modesto, and

WHEREAS, a public hearing was held by the Council of the City of Modesto on November 10, 1975, in the City Council Chambers, City Hall, 801 11th Street, Modesto, California, to consider the appeal of C and H Development Company from the Planning Commission's denial of said application, and

WHEREAS, said Council, after hearing evidence both oral and documentary, found and determined that the appeal of C and H Development Company from the decision of the Planning Commission denying the application for an amendment to Section 30-3-9 of the Zoning Map, to reclassify from Low Density Residential Zone, R-1, to Planned Development Zone, P-D, to allow development of a satellite commercial area and a single-family dwelling, on property located in the northwest corner of Emerald Avenue and Maze Boulevard, should be denied for the following reasons:

1. The proposed project would attract children from Franklin School across Maze Boulevard, a busy and dangerous highway and truck route.
2. The proposed project would cause an unwarranted disruption in the neighborhood through the attraction of customers in the late evening and early morning hours.
3. The proposed project was opposed by numerous residents of the area.

NOW, THEREFORE, BE IT RESOLVED by the Council of the City of Modesto that the appeal of C and H Development Company from the Planning Commission denial of an application for an amendment to Section 30-3-9 of the Zoning Map, to reclassify from Low Density Residential Zone, R-1, to Planned Development Zone, P-D, to allow development of a satellite commercial area and a single-family dwelling, on property located at the northwest corner of Emerald Avenue and Maze Boulevard, is hereby denied for the reasons set forth above.

The foregoing resolution was introduced at a regular meeting of the Council of the City of Modesto, held on the 10th day of November, 1975, by Councilmember Elliott, who moved its adoption, which motion being duly seconded by Councilmember Mensinger, was upon roll call carried and the resolution adopted by the following vote:

AYES: Councilmembers: Dunlap, Elliott, Kullijian, Mensinger, Newton, Siefkin, Mayor Davies

NOES: Councilmembers: None

ABSENT: Councilmembers: None

ATTEST: W. T. Chynoweth  
W. T. CHYNOWETH City Clerk

(SEAL)

APPROVED AS TO FORM:

By Elwyn L. Johnson  
ELWYN L. JOHNSON, City Attorney

APPROVED AS TO DESCRIPTION:

By John R. Casey  
Department of Planning and  
Community Development

MODESTO CITY COUNCIL  
RESOLUTION NO. 75-1083

A RESOLUTION DECLARING A MORATORIUM ON THE ADOPTED SATELLITE COMMERCIAL AREA POLICY AND ITS USE AS THE BASIS FOR ANY NEW REZONING APPLICATIONS.

WHEREAS, the Planning Commission of the City of Modesto, by Resolution No. 75-49, adopted on March 19, 1975, recommended to this Council a policy for satellite commercial areas, and

WHEREAS, this Council on April 21, 1975, by Resolution No. 75-477, adopted the policy for satellite commercial areas as recommended by the Planning Commission, and

WHEREAS, said policy for satellite commercial areas has, subsequent to its adoption, been revised two times by this Council, upon the recommendation of the Planning Commission, and

WHEREAS, pursuant to said policy several applications for rezoning to Planned Development Zone, P-D, to allow development of satellite commercial areas have been filed and considered by the Planning Commission and this Council, and

WHEREAS, in light of the experiences with the applications filed and considered to date, pursuant to said adopted policy, this Council desires to reevaluate said satellite commercial area policy, and

WHEREAS, in order that this Council may have time to properly reevaluate said satellite commercial area policy, it is necessary to declare a moratorium on the use of the policy for any new rezoning applications,

NOW, THEREFORE, BE IT RESOLVED by the Council of the City of Modesto that it hereby declares a moratorium on said satellite commercial area policy and its use as the basis for any new rezoning applications until such time as this Council has had an opportunity to reevaluate said policy and determine whether it should be continued, modified or revoked.

The foregoing resolution was introduced at a regular meeting of the Council of the City of Modesto, held on the 10th day of November, 1975, by Councilmember Kullijian, who moved its adoption, which motion being duly seconded by Councilmember Dunlap, was upon roll call carried and the resolution adopted by the following vote:

AYES: Councilmembers: Dunlap, Elliott, Kullijian, Mensinger,  
Newton, Slefkin, Mayor Davies

NOES: Councilmembers: None

ABSENT: Councilmembers: None

(SEAL)

ATTEST:

  
W. T. CHYNOWETH, City Clerk

APPROVED AS TO FORM:

By

  
ELWIN L. JOHNSON, City Attorney

MODESTO CITY COUNCIL  
RESOLUTION NO. 75-1084

A RESOLUTION CONCURRING IN THE COUNTY SOLID WASTE MANAGEMENT PLAN.

WHEREAS, the Nejedly-Z'berg Dills Solid Waste Management and Resource Recovery Act of 1972 (hereafter referred to as the Act) requires each county in cooperation with affected local jurisdictions, to prepare a comprehensive, coordinated solid waste management plan, and

WHEREAS, said Act also requires that such plan shall be consistent with state policy and any appropriate regional or sub-regional solid waste management plan, and

WHEREAS, said Act also requires that the county solid waste management plan shall be subject to the approval by a majority of the cities within the county which contain a majority of the population of the incorporated area of the county, and

WHEREAS, the County of Stanislaus has prepared a plan for solid waste management in conformance with the Act and on November 10, 1975, submitted said plan to this Council for approval,

NOW, THEREFORE, BE IT RESOLVED that the City Council of the City of Modesto has reviewed said plan and hereby specifically stipulates concurrence in the following:

(a) the objectives set forth in the plan, (b) the method and organization for implementation of the programs contained in the plan, (c) the procedures for financing the recommended solid waste management program, and (d) the role identified in the plan for the City in implementing this cooperative effort for management of solid waste in an economical and environmentally acceptable manner.

The foregoing resolution was introduced at a regular meeting of the Council of the City of Modesto held on the 10th day of November, 1975, by Councilmember Mensinger, who moved its adoption, which motion being duly seconded by Councilmember Elliott, was upon roll call carried and the resolution adopted by the following vote:

AYES: Councilmembers: Dunlap, Elliott, Mensinger, Siefkin,  
Vice Mayor Newton

NOES: Councilmembers: None

ABSENT: Councilmembers: Kullijian, Mayor Davies

ATTEST:

  
W. T. CHYNOWETH, City Clerk

(SEAL)

APPROVED AS TO FORM:

By

  
ELWYN L. JOHNSON, City Attorney

MODESTO CITY COUNCIL  
RESOLUTION NO. 75-1085  
SUPPLEMENTAL LEASE

A RESOLUTION APPROVING/AGREEMENT BETWEEN THE CITY OF MODESTO AND SOUTHERN PACIFIC COMPANY FOR OPERATION OF THE SOUTHERN PACIFIC DEPOT PARKING LOT (Parking Lot #27)

BE IT HEREBY RESOLVED by the Council of the City of Modesto supplemental lease that the agreement between the City of Modesto and Southern Pacific Company

for operation of the Southern Pacific Depot Parking Lot #27 (S.P. to take 29 spaces from the lot and lease them to a new restaurant at 9th & K and take seven spaces for their own use)

be, and it is hereby approved.

BE IT FURTHER RESOLVED that the execution of said <sup>supplemental lease</sup> agreement by the designated city officials be authorized.

The foregoing resolution was introduced at a regular meeting of the Council of the City of Modesto held on the 10th day of November, 1975, by Councilmember Dunlap, who moved its adoption, which motion being duly seconded by Councilmember Siefkin, was upon roll call carried and the resolution adopted by the following vote:

AYES:	Councilmembers:	Dunlap, Elliott, Kullijian, Mensinger, Newton, Siefkin, Mayor Davies
NOES:	Councilmembers:	None
ABSENT:	Councilmembers:	None

ATTEST:

  
W. T. CHYNOWETH, City Clerk

MODESTO CITY COUNCIL  
RESOLUTION NO. 75-1086

A RESOLUTION APPROVING AGREEMENT BETWEEN THE CITY OF MODESTO AND MR. THOMAS GASPER FOR THE PURCHASE AND REMOVAL OF A VACANT HOUSE AND APPURTENANT STRUCTURES FROM PROPERTY AT 110 POPLAR AVENUE

BE IT HEREBY RESOLVED by the Council of the City of Modesto that the agreement between the City of Modesto and Mr. Thomas Gasper

for purchase and removal by Mr. Gasper of a vacant house and appurtenant structures from property at 110 Poplar Avenue (Mr. Gasper to pay City \$501.00 for structures)


be, and it is hereby approved.

BE IT FURTHER RESOLVED that the execution of said agreement by the designated city officials be authorized.

The foregoing resolution was introduced at a regular meeting of the Council of the City of Modesto held on the 10th day of November , 1975, by Councilmember Dunlap , who moved its adoption, which motion being duly seconded by Councilmember Siefkin , was upon roll call carried and the resolution adopted by the following vote:

AYES:	Councilmembers:	Dunlap, Elliott, Kullijian, Mensinger, Newton, Siefkin, Mayor Davies
NOES:	Councilmembers:	None
ABSENT:	Councilmembers:	None

ATTEST:

  
W. T. CHYNOWETH, City Clerk

MODESTO CITY COUNCIL  
RESOLUTION NO. 75-1087

A RESOLUTION APPROVING AGREEMENT BETWEEN THE CITY OF MODESTO AND MR. KEN MUSTOE FOR THE PURCHASE AND REMOVAL BY MR. MUSTOE OF TWO VACANT CITY-OWNED BUILDINGS LOCATED ON PROPERTY ACQUIRED FOR TUOLUMNE RIVER REGIONAL PARK

BE IT HEREBY RESOLVED by the Council of the City of Modesto that the agreement between the City of Modesto and Mr. Ken Mustoe

for purchase and removal by Mr. Mustoe of two vacant City-owned buildings located on property acquired for Tuolumne River Regional Park (Mr. Mustoe to pay City \$312.00 for the structures)

be, and it is hereby approved.

BE IT FURTHER RESOLVED that the execution of said agreement by the designated city officials be authorized.

The foregoing resolution was introduced at a regular meeting of the Council of the City of Modesto held on the 10th day of November, 1975, by Councilmember Dunlap, who moved its adoption, which motion being duly seconded by Councilmember Siefkin, was upon roll call carried and the resolution adopted by the following vote:

AYES: Councilmembers: Dunlap, Elliott, Kullijian, Mensinger,  
Newton, Siefkin, Mayor Davies  
NOES: Councilmembers: None  
ABSENT: Councilmembers: None

ATTEST:

  
W. T. CHYNOWETH, City Clerk

MODESTO CITY COUNCIL  
RESOLUTION NO. 75-1088

LEASE

A RESOLUTION APPROVING/AGREEMENT BETWEEN THE CITY OF MODESTO AND MR. HENRY GONI FOR RENTAL OF PROPERTY, FORMERLY OWNED BY THE HOGINS, FOR AGRICULTURAL PURPOSES (Dry Creek Park)

BE IT HEREBY RESOLVED by the Council of the City of Modesto  
lease  
that the/agreement between the City of Modesto and Mr. Henry Goni

for rental of property, formerly owned by the Hogins, for agricultural purposes for a term ending October 31, 1976 - City to receive 15% of the gross revenue from sale of peach crop

be, and it is hereby approved.

BE IT FURTHER RESOLVED that the execution of said/agreement  
lease  
by the designated city officials be authorized.

The foregoing resolution was introduced at a regular meeting of the Council of the City of Modesto held on the 10th day of November , 1975, by Councilmember Dunlap , who moved its adoption, which motion being duly seconded by Councilmember Siefkin , was upon roll call carried and the resolution adopted by the following vote:

AYES:	Councilmembers:	Dunlap, Elliott, Kullijian, Mensinger, Newton, Siefkin, Mayor Davies
NOES:	Councilmembers:	None
ABSENT:	Councilmembers:	None

ATTEST:   
W. T. CHYNOWETH, City Clerk

MODESTO CITY COUNCIL  
RESOLUTION NO. 75-1089

A RESOLUTION AUTHORIZING PAYMENT OF CITY OF MODESTO'S SHARE OF STREET  
AND LATERAL SEWER IMPROVEMENTS - NEWMARKET PLACE

WHEREAS, Bomberger Bros., developer of Coffee Terrace No. 4  
Subdivision, has requested that the City of Modesto share in the  
cost of street and sewer improvements on New Market Place, a per-  
imeter street adjacent to the Sylvan School Park site; and

WHEREAS, it has been past policy for the City to share one-  
half the cost of certain improvements on perimeter streets which  
are adjacent to park sites, on the basis that street lights and  
certain drainage structures on the developer's side of the street  
are mutually beneficial to the Subdivision and the adjacent city  
park; and

WHEREAS, the developer's engineer has submitted an itemization  
of costs for the sewer improvements in New Market Place, the City's  
share of the costs being \$3,807.75, one-half the cost of the improve-  
ments; and

WHEREAS, the Director of Public Works in a memorandum dated  
November 3, 1975 has indicated that paving of the western half of  
Newmarket Place by the City has been placed in the 1976-77 Capital  
Improvement Program.

NOW, THEREFORE, BE IT RESOLVED by the Council of the City of  
Modesto that payment of the City of Modesto's share of the costs  
for the sewer improvements in Newmarket Place adjacent to Sylvan  
School Park site in the amount of \$3,807.75, one-half the cost of  
the improvements, is hereby authorized.


The foregoing resolution was introduced at a regular meeting  
of the Council of the City of Modesto held on the 10th day of Novem-  
ber, 1975, by Councilmember Dunlap , who moved its adoption,  
which motion being duly seconded by Councilmember Siefkin , was  
upon roll call carried and the resolution adopted by the following  
vote:

AYES: Councilmembers: Dunlap, Elliott, Kullijian, Mensinger,  
Newton, Siefkin, Mayor Davies

NOES: Councilmembers: None

ABSENT: Councilmembers: None

ATTEST:

  
W. T. CHYNOWETH, City Clerk

MODESTO CITY COUNCIL  
RESOLUTION NO. 75-1090

A RESOLUTION APPROVING APPROPRIATION TRANSFER OF \$400 TO PROVIDE FUNDS FOR THE INSTALLATION OF PLAQUE - GROLLMAN BUILDING PROPERTY

BE IT RESOLVED by the Council of the City of Modesto that the following appropriation transfer(s) are approved:

GENERAL FUND (101)

FROM: General Reserve (60-101)	\$400.00
TO: Plaque Installation/Grollman Property (5301-41-101)	\$400.00

(See memo dated November 5, 1975 from Director of Public Works to City Manager)


The foregoing resolution was introduced at a regular meeting of the Council of the City of Modesto held on the 10th day of November , 1975 , by Councilmember Siefkin , who moved its adoption, which motion being duly seconded by Councilmember Mensinger , was upon roll call carried and the resolution adopted by the following vote:

AYES: Councilmembers: Dunlap, Elliott, Mensinger, Siefkin,  
Vice Mayor Newton

NOES: Councilmembers: None

ABSENT: Councilmembers: Kullijian, Mayor Davies

ATTEST:

  
W. T. CHYNOWETH, City Clerk

MODESTO CITY COUNCIL  
RESOLUTION NO. 75-1091

A RESOLUTION WITHDRAWING CERTAIN DESCRIBED  
TERRITORY FROM THE WOODLAND  
FIRE PROTECTION DISTRICT IN STANISLAUS COUNTY.

WHEREAS, a portion of the Woodland  
Fire Protection District in Stanislaus County was annexed to the  
City of Modesto as Sheldon Addition  
by Resolution No. 75-1072 adopted on November 3,  
1975, and said addition officially became a part of the City of  
Modesto on November 10, 1975, and

WHEREAS, the Health and Safety Code of the State of  
California provides that whenever any portion of such a District is  
included within a city by reason of annexation, such portion may be  
withdrawn from the District by the filing with the governing body of  
the District and the Stanislaus County Board of Supervisors, the tax  
levying authority of the District, a copy of a resolution of the  
legislative body of the city, describing the included portion, and  
declaring such portion withdrawn, and

WHEREAS, it is to the best interests of the residents in  
the area of said Fire Protection District which has been annexed to  
the City that the area be withdrawn from said Fire Protection  
District and provided fire prevention and fire fighting services by  
the City,

NOW, THEREFORE, BE IT RESOLVED by the Council of the City  
of Modesto that the territory, the description of which is attached  
hereto and made a part hereof as though set forth in full herein, be  
withdrawn from the boundaries of the Woodland  
Fire Protection District in Stanislaus County. Said withdrawal to  
be effective at 12:00 midnight on December 31, 1975.

BE IT FURTHER RESOLVED that the City Clerk be, and he is  
hereby directed to file a certified copy of this resolution with the  
governing body of the District and the Stanislaus County Board of  
Supervisors, the tax levying authority of the District.

The foregoing resolution was introduced at a regular meeting of the Council of the City of Modesto held on the 10th day of November, 1975, by Councilman Dunlap, who moved its adoption, which motion being duly seconded by Councilman Siefkin, was upon roll call carried and the resolution adopted by the following vote:

AYES: Councilmen: Dunlap, Elliott, Kullijian, Mensinger, Newton, Siefkin, Mayor Davies

NOES: Councilmen: None

ABSENT: Councilmen: None

ATTEST: W. T. Chynoweth  
W. T. CHYNOWETH, City Clerk

(SEAL)

APPROVED AS TO FORM:

By Elwyn L. Johnson  
ELWYN L. JOHNSON, City Attorney

APPROVED AS TO DESCRIPTION:

By Ross Campbell  
Public Works Department

11-6-75  
RGR

September 5, 1975

Corrected: October 6, 1975

**SHELDON ADDITION**

All that real property in the State of California, County of Stanislaus, in the Southwest quarter of Section 7, Township 3 South, Range 9 East, Mount Diablo Base and Meridian, being all of Parcels A, B, C, and E, as per map filed June 8, 1972, in Volume 14 of Parcel Maps, Page 43, Stanislaus County Records, described as follows:

Beginning at a point on the existing City Limits as established by the Northernmost corner of CARVER NO. 2 ADDITION (289), as per description filed May 16, 1972, as Instrument 19652, Stanislaus County Records;

1. thence along the existing City Limits on the boundary of said ADDITION (289), South, 92.56 feet, to the center line of 60.00 foot Sheldon Drive;
2. thence along the boundary of said ADDITION (289) and said center line, South  $88^{\circ} 20' 30''$  East, 828.50 feet;
3. thence leaving the existing City Limits, North, 690.00 feet, to the Northeastern corner of Parcel "B";
4. thence North  $88^{\circ} 20' 30''$  West, 944.95 feet, to the Northwestern corner of Parcel "E", said corner being on the center line of 40.00 foot Modesto Irrigation District right-of-way, known as Goldsworthy Ditch;
5. thence along said center line of Goldsworthy Ditch, South  $40^{\circ} 31' 54''$  East, 231.78 feet;
6. thence continuing along said center line, along a tangent curve concave to the West, having a Radius of 196.98 feet, a Central Angle of  $57^{\circ} 28' 12''$ , and an Arc Length of 197.58 feet;
7. thence continuing along said center line, South  $16^{\circ} 56' 18''$  West, 245.52 feet;
8. thence continuing along said center line of Goldsworthy Ditch along a tangent curve concave to the Northwest, having a Radius of 122.06 feet, a Central Angle of  $02^{\circ} 09' 35''$ , and an Arc Length of 4.60 feet, to the point of beginning, containing 12.781 Acres, more or less.

MODESTO CITY COUNCIL  
RESOLUTION NO. 75-1092

A RESOLUTION DETERMINING THAT THE PUBLIC INTEREST AND CONVENIENCE REQUIRE THAT AN AREA BE ANNEXED TO THE MODESTO MUNICIPAL SEWER DISTRICT NO. 1; SETTING FORTH A GENERAL DESCRIPTION OF THE AREA PROPOSED TO BE ANNEXED TO THE DISTRICT; AND NAMING A TIME AND PLACE FOR HEARING ON THE ANNEXATION OF SAID TERRITORY TO SAID DISTRICT AND PROVIDING FOR NOTICE THEREOF. (SHELDON ADDITION)

WHEREAS, there has been annexed to the City of Modesto on November 10, 1975, certain territory known as Sheldon Addition, and

WHEREAS, the inclusion of the area contained in Sheldon Addition to the Modesto Municipal Sewer District No. 1 of the City of Modesto is required by the public interest and convenience.

NOW, THEREFORE, BE IT RESOLVED by the Council of the City of Modesto as follows:

SECTION 1. The public interest and convenience require that that certain area annexed to the City of Modesto and known as Sheldon Addition (herein called the area proposed to be annexed) be annexed to the Modesto Municipal Sewer District No. 1 (herein called the "district") under the Community Facilities Law of 1911 (California Health and Safety Code Sections 4600, et seq., herein called the "law") pursuant to Article 6 of the law.

SECTION 2. A general description of the boundaries of the area proposed to be annexed to the district is attached hereto and made a part hereof as though set forth in full herein.

SECTION 3. The area proposed to be annexed to the Modesto Municipal Sewer District No. 1 is hereby designated as Modesto Municipal Sewer District No. 1 Annexation No. 139.

SECTION 4. The Council hereby declares that the area proposed to be annexed to the district will be benefited by such annexation.

SECTION 5. Monday, December 22, 1975, at the hour of 7:30 P.M., is hereby named as the time and the City Council Chambers, City Hall, 801 11th Street, Modesto, California, is hereby named as the place for the hearing by the Council of the city of objections by any person interested in the annexation of the territory proposed to be annexed. On said day fixed for the hearing, or any day to which the hearing is continued, the Council shall hear and consider all written and oral objections presented to the annexation of the territory proposed to be annexed. At the hearing

the Council may exclude from the territory proposed to be annexed any area that in its opinion would not be benefited by inclusion within the Modesto Municipal Sewer District No. 1. The Council will not modify the boundaries of the territory proposed to be annexed so as to exclude from it any land which would in the judgment of the Council be benefited by inclusion within the Modesto Municipal Sewer District No. 1, nor will the Council include in the territory proposed to be annexed any lands which will not in its judgment be so benefited. Upon the final hearing, and after making all necessary and proper changes (if any) in the boundaries of the territory proposed to be annexed, the Council may, by resolution passed by a vote of two-thirds (2/3) of all of its members, annex the territory designated as Modesto Municipal Sewer District No. 1 Annexation No. 139.

SECTION 6. The City Clerk is hereby directed, upon the adoption of this resolution, to cause this resolution, together with the names of the members of the Council voting for and against it, to be published once a week for at least two (2) weeks before the day fixed for the hearing in The Modesto Bee, a newspaper of general circulation printed and published in the City. The first of said publications shall be not more than sixty (60) nor less than thirty (30) days prior to the date fixed for the hearing. The City Clerk is hereby further directed to cause copies of this resolution to be posted in three (3) public places within the area proposed to be annexed, which said public places are hereby fixed and determined by the Council as follows:

- (1) The North line of Sheldon Drive at Janet Circle.
- (2) The North line of Sheldon Drive at Bella Way.
- (3) The North line of Sheldon Drive at the Western line of the annexation.

Said posting shall be made not earlier than the sixtieth (60th) nor later than the thirtieth (30th) day prior to the date fixed for the hearing. Not earlier than sixty (60) nor later than thirty (30) days prior to the hearing a copy of this resolution, together with a map showing the boundary lines of the territory proposed to be annexed, shall be mailed postage prepaid;

(1) to each person to whom land in the area proposed to be annexed is assessed either (a) as such owner as shown on the last equalized county assessment roll of the County, at his address as shown upon said roll, or in the case of any real property assessed

for purposes of general taxation by the State Board of Equalization then to the owner of such property as shown on the last roll of the State Board of Equalization transmitted to the County Auditor of the County at his address as shown upon such roll, or (b) as such owner is otherwise known to the City Clerk at his address as known to the City Clerk (and the City Clerk shall make diligent efforts to ascertain the names and addresses of all persons owning land in the area proposed to be annexed as of a date not more than thirty (30) days prior to the date of the hearing, including inspection by or for him of said last equalized county assessment roll, said roll of said State Board of Equalization, the County Assessor's records, the County Recorder's records, and inquiry at other sources); and

(2) to each person who has any interest in any land in the area proposed to be annexed whose name and address and a designation of the land in which he is interested is on file in the office of the City Clerk.

Any error, omission or mistake in any such mailing or any failure of any person to receive any such printed copy of this resolution (and such map) shall not invalidate the proceedings hereby initiated. Said publication, posting and mailing shall constitute notice of the hearing and no other notice of the hearing need be given.

SECTION 7. This resolution is adopted, and all proceedings for the annexation of the territory proposed to be annexed and designated as Modesto Municipal Sewer District No. 1 Annexation No. 139, shall be taken pursuant to the Law.

The foregoing resolution was introduced at a regular meeting of the Council of the City of Modesto held on the 10th day of November, 1975, by Councilman Dunlap, who moved its adoption, which motion being duly seconded by Councilman Siefkin, was upon roll call carried and the resolution adopted by the following vote:

AYES: Councilmen: Dunlap, Elliott, Kullijian, Mensinger,  
Newton, Siefkin, Mayor Davies

NOES: Councilmen: None

ABSENT: Councilmen: None

ATTEST:

W. T. Chynoweth  
W. T. CHYNOWETH, City Clerk

(SEAL)

APPROVED AS TO FORM:

By Elwyn L. Johnson  
ELWYN L. JOHNSON, City Attorney

APPROVED AS TO DESCRIPTION:

By Public Works Department

11-6-75  
RGR

September 5, 1975

Corrected: October 6, 1975

SHELDON ADDITION

All that real property in the State of California, County of Stanislaus, in the Southwest quarter of Section 7, Township 3 South, Range 9 East, Mount Diablo Base and Meridian, being all of Parcels A, B, C, and E, as per map filed June 8, 1972, in Volume 14 of Parcel Maps, Page 43, Stanislaus County Records, described as follows:

Beginning at a point on the existing City Limits as established by the Northern-most corner of CARVER NO. 2 ADDITION (289), as per description filed May 16, 1972, as Instrument 19652, Stanislaus County Records;

1. thence along the existing City Limits on the boundary of said ADDITION (289), South, 92.56 feet, to the center line of 60.00 foot Sheldon Drive;
2. thence along the boundary of said ADDITION (289) and said center line, South  $88^{\circ} 20' 30''$  East, 828.50 feet;
3. thence leaving the existing City Limits, North, 690.00 feet, to the Northeastern corner of Parcel "B";
4. thence North  $88^{\circ} 20' 30''$  West, 944.95 feet, to the Northwestern corner of Parcel "E", said corner being on the center line of 40.00 foot Modesto Irrigation District right-of-way, known as Goldsworthy Ditch;
5. thence along said center line of Goldsworthy Ditch, South  $40^{\circ} 31' 54''$  East, 231.78 feet;
6. thence continuing along said center line, along a tangent curve concave to the West, having a Radius of 196.98 feet, a Central Angle of  $57^{\circ} 28' 12''$ , and an Arc Length of 197.58 feet;
7. thence continuing along said center line, South  $16^{\circ} 56' 18''$  West, 245.52 feet;
8. thence continuing along said center line of Goldsworthy Ditch along a tangent curve concave to the Northwest, having a Radius of 122.06 feet, a Central Angle of  $02^{\circ} 09' 35''$ , and an Arc Length of 4.60 feet, to the point of beginning, containing 12.781 Acres, more or less.

CLERK'S CERTIFICATE

I, W. T. Chynoweth, City Clerk of the City of Modesto, California, do hereby certify as follows:

The foregoing is a full, true and correct copy of a resolution duly adopted by at least a two-thirds (2/3) vote of all members of the Council at a regular meeting of said Council duly and regularly and legally called and held on due notice on November 10, 1975, of which meeting all of the members of said Council had due notice, and at which two-thirds (2/3) thereof were present and acting:

At said meeting said resolution was introduced upon motion of Councilman Dunlap, seconded by Councilman Siefkin, and adopted by the following vote:

AYES: Councilmen: Dunlap, Elliott, Kullijian, Mensinger, Newton, Siefkin, Mayor Davies


NOES: Councilmen: None

ABSENT: Councilmen: None

I have carefully compared the same with the original minutes of said meeting on file and of record in my office and the foregoing is a full, true and correct copy of the original resolution adopted at said meeting and entered in said minutes; and

Said resolution has not been amended, modified or rescinded since the date of its adoption and the same is now in full force and effect.

DATED: November 12, 1975

  
\_\_\_\_\_  
City Clerk of the City of Modesto,  
California  
W. T. CHYNOWETH

(SEAL)

MODESTO CITY COUNCIL  
RESOLUTION NO. 75-1093

A RESOLUTION GIVING NOTICE OF THE PROPOSED ANNEXATION TO THE CITY OF MODESTO OF UNINHABITED TERRITORY DESCRIBED HEREIN AND DESIGNATED AS VENEMAN ADDITION AND GIVING NOTICE OF TIME AND PLACE FOR HEARING PROTESTS THERETO.

BE IT RESOLVED by the Council of the City of Modesto:

1. That, pursuant to the provisions of the Annexation of Uninhabited Territory Act of 1939, as amended, a petition signed by owners of not less than one-fourth (1/4) of the land in the hereinafter described territory by area and by assessed value as shown on the last equalized assessment roll of the County of Stanislaus was filed with the Council of the City of Modesto on October 17, 1975; requesting annexation of the hereinafter described territory to said City.

2. That the territory which the petitioners request be annexed to the City of Modesto and which said City and its Council propose to annex, is situate in the County of Stanislaus, State of California, hereby designated as Veneman Addition, and described as attached hereto and made a part hereof as though set forth in full herein.

3. That the matter of the proposed annexation to the City of Modesto of said territory has been referred to the Stanislaus County Local Agency Formation Commission for its consideration and approval, and said Stanislaus County Local Agency Formation Commission did on October 17, 1975, approve the annexation of said uninhabited territory to the City of Modesto pursuant to the Government Code.

4. That no change in school district boundaries shall be effected by reason of the annexation of the hereinafter described area to the City of Modesto.

5. NOTICE IS HEREBY GIVEN that the 5th day of January, 1976, at the hour of 4:00 o'clock P.M. of said day, in the Council Chambers at the City Hall, located at 801 11th Street in the City of Modesto, be and the same is hereby fixed as the time and place for considering said petition, at which time and place any person owning real property within such territory and having any objections

to the proposed annexation may appear before the Council of the City of Modesto and show cause why such territory should not be so annexed. The protest must be in writing, may be filed at any time before the hour set for hearing objections to the proposed annexation, and shall state the name or names of the owner or owners of property affected and the description and area of such property, in general terms.

6. The City Clerk shall cause a copy of this resolution to be published at least twice, but not oftener than once a week in The Modesto Bee, a newspaper of general circulation, published in the City of Modesto and being the official newspaper of the City of Modesto and shall also cause a copy of this resolution to be published in the Ceres Courier, being a newspaper of general circulation published outside the City of Modesto but in the County of Stanislaus. Said publications shall be completed at least twenty (20) days prior to the date set for the hearing.

7. The City Clerk of the City of Modesto shall also cause written notice of such proposed annexation to be mailed to each person to whom land within the territory proposed to be annexed is assessed on the last equalized assessment roll available on the date the proceedings were initiated, at the address shown on said assessment roll or as known to said Clerk, and to any person who has filed his name and address and the designation of the land in which he has any interest, either legal or equitable, with said Clerk. Said notices shall be mailed not less than twenty (20) days before the public hearing on the proposed annexation.

8. In the event any land within the territory proposed to be annexed is owned by the County of Stanislaus, the City Clerk is directed to cause written notice of such proposed annexation to be mailed to the Board of Supervisors of the County, such notice to be given not less than twenty (20) days before the public hearing on the proposed annexation.

9. In the event there is, upon the land proposed to be annexed, a structural improvement owned, being acquired or leased by a county fire protection district, the City Clerk is directed to cause written notice of such proposed annexation to be mailed to the governing body of such district, such notice to be sent not less than ten (10) days before the public hearing on the proposed annexation.

10. The City Clerk is directed to cause written notice to be given to such other persons as may be legally entitled thereto, in the manner required by law.

The foregoing resolution was introduced at a regular meeting of the Council of the City of Modesto held on the 10th day of November, 1975, by Councilman Siefkin, who moved its adoption, which motion being duly seconded by Councilman Elliott, was upon roll call carried and the resolution adopted by the following vote:

AYES: Councilmen: Dunlap, Elliott, Mensinger, Siefkin, Vice Mayor Newton

NOES: Councilmen: None

ABSENT: Councilmen: Kullijian, Mayor Davies

ATTEST: W. T. Chynoweth  
W. T. CHYNOWETH City Clerk

(SEAL)

APPROVED AS TO FORM:

By Elwyn L. Johnson  
ELWYN L. JOHNSON, City Attorney

APPROVED AS TO DESCRIPTION:

By Paul Campbell  
Public Works Department

11-6-76  
RGR

## VENEMAN ADDITION

All that real property in the State of California, County of Stanislaus, being a portion of the Northwest quarter of Section 12, Township 3 South, Range 8 East, Mount Diablo Base and Meridian, described as follows:

Beginning at a point on the existing City Limits as established by a Northeastern corner of BECKWITH NO. 1 ADDITION (305), as per description filed June 19, 1973, as Instrument 54524, Stanislaus County Records;

1. thence South, 993.01 feet, to the center line of 40.00 foot Veneman Avenue, said center line being the East-West quarter section line of Section 12, said center line also being a Northern line of BECKWITH NO. 2 ADDITION (306), as per description filed June 19, 1973, as Instrument 54525, Stanislaus County Records;
2. thence along said center line of 40.00 foot Veneman Avenue and Northern line of said ADDITION (306), North  $89^{\circ} 35' 37''$  East, 432.61 feet, to the North-western corner of CONANT NO. 1 ADDITION (294), as per description filed July 27, 1972, as Instrument 3721, Stanislaus County Records;
3. thence continuing along said center line and Northern line of said ADDITION (294), North  $89^{\circ} 35' 27''$  East, 1326.88 feet, to the interior quarter corner of Section 12;
4. thence leaving the existing City Limits along the North-South quarter section line of Section 12, North  $00^{\circ} 00' 44''$  East, 992.58 feet;
5. thence South  $89^{\circ} 36' 27''$  West, 1759.70 feet, to the point of beginning, containing 40.103 Acres, more or less.

MODESTO CITY COUNCIL  
RESOLUTION NO. 75-1094


A RESOLUTION SETTING TIME AND PLACE FOR HEARING THE RECOMMENDATION OF THE PLANNING COMMISSION TO AMEND SECTION 10-2.1612 OF ARTICLE 16 OF CHAPTER 2 OF TITLE X OF THE MUNICIPAL CODE RELATING TO WALLS, FENCES AND HEDGES, AND THE HEIGHTS AND LOCATIONS THEREOF

BE IT HEREBY RESOLVED by the Council of the City of Modesto that November 24, 1975 , at 7:35 P.M. in the Council Chambers, City Hall, 801 Eleventh Street, Modesto, California is hereby set as the time and place for consideration of the recommendation of the Planning Commission to amend Section 10-2.1612 of Article 16 of Chapter 2 of Title X of the Municipal Code which pertains to the walls, fences, and hedges, and the heights and locations thereof.

The foregoing resolution was introduced at a regular meeting of the Council of the City of Modesto held on the 10th day of November , 1975, by Councilman Dunlap , who moved its adoption, which motion being duly seconded by Councilman Siefkin , was upon roll call carried and the resolution adopted by the following vote:

AYES: Councilmen: Dunlap, Elliott, Kullijian, Mensinger,  
Newton, Siefkin, Mayor Davies  
NOES: Councilmen: None  
ABSENT: Councilmen: None

ATTEST:

  
W. T. CHYNOWETH, City Clerk

MODESTO CITY COUNCIL  
RESOLUTION NO. 75-1095

RESOLUTION APPROVING REQUEST OF DOWNTOWN IMPROVEMENT DISTRICT  
FOR CITY ASSISTANCE FOR PROMOTION OF CHRISTMAS SEASON

BE IT RESOLVED by the Council of the City of Modesto that the following requests of the Downtown Improvement District for City assistance for promotion of the Christmas season are approved:

1. Use of two High Ranger trucks and personnel to operate, to install Christmas Decorations on November 23, 1975 and remove on January 4, 1976. The use of the trucks and personnel to be charged to funds budgeted in D.I.D. Account 5398-218.
2. Use of the first two parking spaces on the 10th Street parking lot next to the Hughson Hotel to place Santa's House from November 20, 1975 to January 4, 1976.
3. Use of two parking spaces on the southwest corner of 10th and K Streets on November 28, 29 and December 6, 13 and 20, from the hours of 10:00 A.M. to 6:00 P.M. for purpose of parking the Forty and Eight locomotive to be used during the Christmas Season to give free rides to children.


The foregoing resolution was introduced at a regular meeting of the Council of the City of Modesto held on the 17th day of November, 1975 by Councilmember Kullijian , who moved its adoption, which motion being duly seconded by Councilmember Newton , was upon roll call carried and the resolution adopted by the following vote:

AYES: Councilmembers: Elliott, Kullijian, Mensinger,  
Newton, Siefkin, Mayor Davies

NOES: Councilmembers: None

Absent: Councilmembers: Dunlap

ATTEST:

  
W. T. CHYNOWETH  
City Clerk

MODESTO CITY COUNCIL  
RESOLUTION NO. 75-1096

A RESOLUTION SETTING TIME AND PLACE FOR HEARING THE APPEAL OF EDWARD G. WYLIE TO THE DECISION OF THE PLANNING COMMISSION DENYING A REVISED TENTATIVE MAP FOR WYLDEWOOD ESTATES NOS. 6 and 7

BE IT HEREBY RESOLVED by the Council of the City of Modesto that December 1, 1975, at 4:10 P.M. in the Council Chambers, City Hall, 801 Eleventh Street, Modesto, California is hereby set as the time and place for consideration of the appeal of Edward G. Wylie to the decision of the Planning Commission denying a revised tentative map for Wyldewood Estates No. 6 and No. 7.

The foregoing resolution was introduced at a regular meeting of the Council of the City of Modesto held on the 17th day of November, 1975, by Councilmember Kullijian, who moved its adoption, which motion being duly seconded by Councilmember Newton, was upon roll call carried and the resolution adopted by the following vote:

AYES: Councilmember: Elliott, Kullijian, Mensinger, Newton, Siefkin, Mayor Davies  
NOES: Councilmember: None  
ABSENT: Councilmember: Dunlap

ATTEST:

  
W. T. CHYNOWETH, City Clerk



MODESTO CITY COUNCIL  
RESOLUTION NO. 75-1098

A RESOLUTION ACCEPTING THE BID OF WATTS EQUIPMENT CO. FOR PURCHASE OF ONE 4,000 POUND CAPACITY GAS-POWERED FORK LIFT

WHEREAS, Resolution No. 75-1006 , adopted by the Council of the City of Modesto on October 14, 1975 , approved the ~~plans and~~ specifications for ~~the~~ a 4,000 lb. capacity fork lift complete with side shift carriage and authorized the calling for bids, and

WHEREAS, the bids received for the 4,000 lb. capacity fork lift with side shift carriage were opened at 2:00 P.M. September 10, 1975 and later tabulated by the Director of Finance for the consideration of the Council, and

WHEREAS, the Director of Finance has recommended that the bid of Watts Equipment Co. for \$9,752.20 for the fork lift be accepted as the lowest responsible bid.

NOW, THEREFORE, BE IT RESOLVED by the Council of the City of Modesto that the bid of Watts Equipment Co. in amount of \$9,752.20


be accepted and the execution of a contract for the completion of the project by the City's designated officials be authorized.

The foregoing resolution was introduced at a regular meeting of the Council of the City of Modesto held on the 17th day of November 1975, by Councilmember Kullijian , who moved its adoption, which motion being duly seconded by Councilmember Newton , was upon roll call carried and the resolution adopted by the following vote:

AYES: Councilmembers: Elliott, Kullijian, Mensinger, Newton, Siefkin, Mayor Davies

NOES: Councilmembers: None

ABSENT: Councilmembers: Dunlap

ATTEST:   
W. T. CHYNOWETH, City Clerk

MODESTO CITY COUNCIL  
RESOLUTION NO. 75-1099

A RESOLUTION ACCEPTING THE BID OF J. L. BRAY & SONS, INC. FOR CONSTRUCTION OF FIRE STATION NO. 4

WHEREAS, Resolution No. 75-916 , adopted by the Council of the City of Modesto on September 15, 1975 , approved the plans and specifications for the construction of Fire Station No. 4

and authorized the calling for bids, and

WHEREAS, the bids received for the construction of Fire Station No. 4 were opened at 4:00 P.M. on October 21, 1975 and later tabulated by the Director of Public Works for the consideration of the Council, and

WHEREAS, the Director of Public Works has recommended that the bid of J. L. Bray & Sons, Inc. in the amount of \$299,890

be accepted as the lowest responsible bid.

NOW, THEREFORE, BE IT RESOLVED by the Council of the City of Modesto that the bid of J. L. Bray & Sons, Inc. in the amount of \$299,890

be accepted and the execution of a contract for the completion of the project by the City's designated officials be authorized.

The foregoing resolution was introduced at a regular meeting of the Council of the City of Modesto held on the 17th day of November, 1975 , by Councilmember Newton , who moved its adoption, which motion being duly seconded by Councilmember Elliott , was upon roll call carried and the resolution adopted by the following vote:

AYES: Councilmembers: Elliott, Kullijian, Mensinger, Newton, Siefkin, Mayor Davies

NOES: Councilmembers: None

ABSENT: Councilmembers: Dunlap

ATTEST:

  
W. T. CHYNOWETH, City Clerk

MODESTO CITY COUNCIL  
RESOLUTION NO. 75-1100

A RESOLUTION ACCEPTING THE BID OF GRISWOLD AND WIGHT FOR ONE 25,500  
GVW CAB AND CHASSIS FOR \$10,621.30

WHEREAS, Resolution No. 75-974 , adopted by the Council of the  
City of Modesto on October 6, 1975 , approved the plans and speci-  
fications for the furnishing of one 25,500 GVW cab and chassis  
and authorized the calling for bids, and

WHEREAS, the bids received for the GVW cab and chassis  
were opened at 2:00 P.M. on November 4, 1975 and later tabulated  
by the Director of Finance for the consideration of the  
Council, and

WHEREAS, the Director of Finance has recommended that  
the bid of Griswold & Wight for \$10,621.30 for Item 1, one 25,500 GVW  
cab and shassis  
be accepted as the lowest responsible bid.

NOW, THEREFORE, BE IT RESOLVED by the Council of the City of Modesto  
that the bid of Griswold & Wight for \$10,621.30 for Item 1, one 25,500  
GVW cab and chassis  
be accepted and the execution of a contract for the completion of the  
project by the City's designated officials be authorized.

The foregoing resolution was introduced at a regular meeting of  
the Council of the City of Modesto held on the 17th day of November  
1975, by Councilmember Kullijian , who moved its adoption, which  
motion being duly seconded by Councilmember Newton , was upon roll  
call carried and the resolution adopted by the following vote:

AYES: Councilmembers: Elliott, Kullijian, Mensinger, Newton,  
Siefkin, Mayor Davies  
NOES: Councilmembers: None  
ABSENT: Councilmembers: Dunlap

ATTEST:

  
W. T. CHYNOWETH, City Clerk

MODESTO CITY COUNCIL  
RESOLUTION NO. 75-1101

A RESOLUTION ACCEPTING THE BID OF DOW HAMMOND FOR ONE 27,500 GVW  
CAB AND CHASSIS

WHEREAS, Resolution No. 75-974, adopted by the Council of the  
City of Modesto on November 4, 1975 at 2:00 P.M., approved the plans and speci-  
fications for the purchase of one 27,500 GVW cab and chassis, ~~XXXX~~

and authorized the calling for bids, and

WHEREAS, the bids received for the one 27,500 GVW cab and chassis  
were opened at 2:00 P.M. November 4, 1975 and later tabulated  
by the Director of Finance for the consideration of the  
Council, and

WHEREAS, the Director of Finance has recommended that  
the bid of Dow Hammond for one 27,500 GVW for \$11,545

be accepted as the lowest responsible bid.

NOW, THEREFORE, BE IT RESOLVED by the Council of the City of Modesto  
that the bid of Dow Hammond for one 27,500 GVW for \$11,545

be accepted and the execution of a contract for the completion of the  
project by the City's designated officials be authorized.

The foregoing resolution was introduced at a regular meeting of  
the Council of the City of Modesto held on the 17th day of November  
1975, by Councilmember Kullijian, who moved its adoption, which  
motion being duly seconded by Councilmember Newton, was upon roll  
call carried and the resolution adopted by the following vote:

AYES: Councilmembers: Elliott, Kullijian, Mensinger, Newton,  
Siefkin, Mayor Davies

NOES: Councilmembers: None

ABSENT: Councilmembers: Dunlap

ATTEST:   
W. T. CHYNOWETH, City Clerk

MODESTO CITY COUNCIL  
RESOLUTION NO. 75-1102

A RESOLUTION APPROVING AGREEMENT BETWEEN THE CITY OF MODESTO AND MR. AND MRS. ARNOLD C. DICKENS FOR LEASE OF PORTION OF DRY CREEK PARK ( PARCEL ACQUIRED FROM BERRYHILL)

BE IT HEREBY RESOLVED by the Council of the City of Modesto that the agreement between the City of Modesto and Mr. and Mrs. Arnold Dickens

for lease of portion of Dry Creek Park (acquired by City from C. Berryhill) for a period of one year beginning November 1, 1975, be, and it is hereby approved.

BE IT FURTHER RESOLVED that the execution of said agreement by the designated city officials be authorized.

The foregoing resolution was introduced at a regular meeting of the Council of the City of Modesto held on the 17th day of November , 1975, by Councilmember Kullijian , who moved its adoption, which motion being duly seconded by Councilmember Newton , was upon roll call carried and the resolution adopted by the following vote:

AYES:	Councilmembers:	Elliott, Kullijian, Mensinger, Newton, Siefkin, Mayor Davies
NOES:	Councilmembers:	None
ABSENT:	Councilmembers:	Dunlap

ATTEST:

  
W. T. CHYNOWETH, City Clerk

MODESTO CITY COUNCIL  
RESOLUTION NO. 75-1103

A RESOLUTION APPROVING AGREEMENT BETWEEN THE CITY OF MODESTO AND C. J. RUMBLE & SONS FOR LEASE OF FIVE ACRES, NORTHEAST END PARK SITE

BE IT HEREBY RESOLVED by the Council of the City of Modesto that the agreement between the City of Modesto and C. J. Rumble & Sons for lease of five acres, Northeast End Park site, for farming ~~for~~ purposes for a period of one year beginning November 1, 1975

be, and it is hereby approved.

BE IT FURTHER RESOLVED that the execution of said agreement by the designated city officials be authorized.

The foregoing resolution was introduced at a regular meeting of the Council of the City of Modesto held on the 17th day of November , 1975, by Councilmember Kullijian , who moved its adoption, which motion being duly seconded by Councilmember Newton , was upon roll call carried and the resolution adopted by the following vote:

AYES: Councilmembers: Elliott, Kullijian, Mensinger, Newton, Siefkin, Mayor Davies  
NOES: Councilmembers: None  
ABSENT: Councilmembers: Dunlap

ATTEST:

  
W. T. CHYNOWETH, City Clerk

MODESTO CITY COUNCIL  
RESOLUTION NO. 75-1104

A RESOLUTION APPROVING AGREEMENT BETWEEN THE CITY OF MODESTO AND ANNIE L. THURMAN FOR SEWER SERVICE TO PROPERTY AT 920 TURNER STREET

BE IT HEREBY RESOLVED by the Council of the City of Modesto that the agreement between the City of Modesto and Annie L. Thurman for sewer service to property at 920 Turner Street  
~~for~~


be, and it is hereby approved.

BE IT FURTHER RESOLVED that the execution of said agreement by the designated city officials be authorized.

The foregoing resolution was introduced at a regular meeting of the Council of the City of Modesto held on the 17th day of November , 1975, by Councilmember Kullijian , who moved its adoption, which motion being duly seconded by Councilmember Newton , was upon roll call carried and the resolution adopted by the following vote:

AYES: Councilmembers: Elliott, Kullijian, Mensinger, Newton, Siefkin, Mayor Davies  
NOES: Councilmembers: None  
ABSENT: Councilmembers: Dunlap

ATTEST:

  
W. T. CHYNOWETH, City Clerk

MODESTO CITY COUNCIL  
RESOLUTION NO. 75-1105

A RESOLUTION APPROVING AGREEMENT BETWEEN THE CITY OF MODESTO AND C. & J. RUMBLE & SONS, INC. FOR PARCEL NEEDED FOR REALIGNMENT OF STANDIFORD AVENUE AND APPROVING ACCEPTANCE OF GRANT DEED (Parcel No. 13530-1)

BE IT RESOLVED by the Council of the City of Modesto that the agreement between the City of Modesto and C. & J. Rumble and Sons for acquisition of a parcel needed by the City for realignment of Standiford Avenue (Parcel No. 13530-1) for the sum of \$79,450 for 1.459 acres be, and it is hereby approved.

BE IT FURTHER RESOLVED that grant deed for said parcel is hereby accepted.

The foregoing resolution was introduced at a regular meeting of the Council of the City of Modesto held on the 17th day of November, 1975 by Councilmember Elliott , who moved its adoption, which motion being duly seconded by Councilmember Siefkin , was upon roll call carried and the resolution adopted by the following vote:

AYES: Councilmembers: Elliott, Kullijian, Siefkin,  
Mayor Davies

NOES: Councilmembers: Mensinger

ABSENT: Councilmembers: Dunlap

ATTEST:

  
W. T. CHYNOWETH  
City Clerk

MODESTO CITY COUNCIL  
RESOLUTION NO. 75-1106

A RESOLUTION APPROVING AGREEMENT BETWEEN THE CITY OF MODESTO AND C. & J. RUMBLE & SONS, INC. FOR PARCEL NEEDED FOR REALIGNMENT OF STANDIFORD AVENUE AND APPROVING ACCEPTANCE OF GRANT DEED (Parcel No. 13530-3)

BE IT RESOLVED by the Council of the City of Modesto that the agreement between the City of Modesto and C. & J. Rumble and Sons for acquisition of a parcel needed by the City for realignment of Standiford Avenue (Parcel No. 13530-3) for the sum of \$24,440.00 for 3.055 acres be, and it is hereby approved.

BE IT FURTHER RESOLVED that grant deed for said parcel is hereby accepted.

The foregoing resolution was introduced at a regular meeting of the Council of the City of Modesto held on the 17th day of November, 1975, by Councilmember Elliott, who moved its adoption, which motion being duly seconded by Councilmember Siefkin, was upon roll call carried and the resolution adopted by the following vote:

AYES: Councilmembers: Elliott, Kullijian, Siefkin, Mayor Davies

NOES: Councilmembers: Mensinger

ABSENT: Councilmembers: Dunlap

ATTEST:

  
W. T. CHYNOWETH, City Clerk

MODESTO CITY COUNCIL  
RESOLUTION NO. 75-1107

A RESOLUTION APPROVING APPROPRIATION TRANSFER OF \$55,182 TO PROVIDE ADDITIONAL FUNDS NEEDED FOR PURCHASE OF R/W NEEDED FOR STANDIFORD, LATERAL 7 TO DALE ROAD ALIGNMENT

BE IT RESOLVED by the Council of the City of Modesto that the following appropriation transfer(s) are approved:

SPECIAL GAS TAX FUND (207)

FROM: General Reserve (60-207)	\$55,182.00
TO: Standiford Lateral 7 to Dale (6751-01-207)	\$55,182.00

(Purchase of right of way for Standiford, Lateral 7 to Dale Road alignment)

The foregoing resolution was introduced at a regular meeting of the Council of the City of Modesto held on the 17th day of November, 1975, by Councilmember Elliott, who moved its adoption, which motion being duly seconded by Councilmember Siefkin, was upon roll call carried and the resolution adopted by the following vote:

AYES: Councilmembers: Elliott, Kullijian, Siefkin, Mayor Davies  
NOES: Councilmembers: Mensinger  
ABSENT: Councilmembers: Dunlap

ATTEST:

  
W. T. CHYNOWETH, City Clerk

MODESTO CITY COUNCIL  
RESOLUTION NO. 75-1108

A RESOLUTION SETTING TIME AND PLACE FOR HEARING APPEAL BY YOSEMITE JUNIOR COLLEGE DISTRICT FOR VARIANCE IN CONNECTION WITH IMPROVEMENTS ADJACENT TO COLDWELL AVENUE

BE IT HEREBY RESOLVED by the Council of the City of Modesto that December 1, 1975 , at 4:15 P.M. in the Council Chambers, City Hall, 801 Eleventh Street, Modesto, California is hereby set as the time and place for consideration of appeal by Yosemite Junior College District for variance in connection with improvements adjacent to Colwell Avenue.

The foregoing resolution was introduced at a regular meeting of the Council of the City of Modesto held on the 24th day of November , 1975 , by Councilman Kullijian , who moved its adoption, which motion being duly seconded by Councilman Elliott , was upon roll call carried and the resolution adopted by the following vote:

AYES: Councilmen: Dunlap, Elliott, Kullijian, Mensinger,  
Mayor Davies

NOES: Councilmen: None

ABSENT: Councilmen: Newton, Siefkin

ATTEST:

  
W. T. CHYNOWETH, City Clerk

MODESTO CITY COUNCIL  
RESOLUTION NO. 75-1109

A RESOLUTION APPROVING PLANS AND SPECIFICATIONS AND AUTHORIZING CALL FOR BIDS FOR CONSTRUCTION OF WALKS, TERRACE, AND POOL AT WOODROW PARK

BE IT HEREBY RESOLVED by the Council of the City of Modesto as follows:


SECTION 1. The plans and specifications for construction of walks, terrace, and pool at Woodrow Park copies of which are on file, are hereby accepted and approved.

SECTION 2. The City Clerk is hereby authorized to call for public competitive sealed bids for the above named project, to be opened in the office of the City Clerk, 801 11th Street, in the City of Modesto, on December 9, 1975 at 11:00 A.M. and the City Clerk is hereby directed to give notice inviting such sealed bids in the time, form, and manner provided by law.

SECTION 3. After the bids are opened, they shall be tabulated and analyzed and a report submitted to the Council at its next regular meeting.

The foregoing resolution was introduced at a regular meeting of the Council of the City of Modesto held on the 24th day of November, 1975, by Councilmember Mensinger, who moved its adoption, which motion being duly seconded by Councilmember Dunlap, was upon roll call carried and the resolution adopted by the following vote:

AYES:	Councilmembers:	Dunlap, Elliott, Kullijian, Mensinger, Siefkin, Mayor Davies
NOES:	Councilmembers:	None
ABSENT:	Councilmembers:	Newton

ATTEST:   
W. T. CHYNOWETH, City Clerk

MODESTO CITY COUNCIL  
RESOLUTION NO. 75-1110

A RESOLUTION ACCEPTING THE CONSTRUCTION OF WATERLINE EXTENSION ON  
McHENRY AVENUE NORTH OF W. UNION AVENUE (R & R Construction)

WHEREAS, a report has been filed by the Director of Public  
Works that the construction of waterline extension on  
McHenry Avenue north of W. Union Avenue  
has been completed by R & R Construction

in accordance with the contract agreement dated October 6, 1975.


NOW, THEREFORE, BE IT RESOLVED that the construction of water-  
line extension on McHenry Avenue north of W. Union Avenue  
be accepted from said contractor, R & R Construction

that notice of completion be filed with the Recorder of Stan-  
islaus County and that payment of amounts due in the amount  
of \$2,786.85 as provided in the contract, be authorized.

The foregoing resolution was introduced at a regular meet-  
ing of the Council of the City of Modesto held on the 24th day  
of November, 1975, by Councilman Mensinger, who moved  
its adoption, which motion being duly seconded by Councilman  
Dunlap, was upon roll call carried and the resolution  
adopted by the following vote:

AYES: Councilmen: Dunlap, Elliott, Kullijian, Mensinger,  
Siefkin, Mayor Davies  
NOES: Councilmen: None  
ABSENT: Councilmen: Newton

ATTEST:

  
W. T. CHYNOWETH, City Clerk

MODESTO CITY COUNCIL  
RESOLUTION NO. 75-1111

A RESOLUTION ACCEPTING THE CONSTRUCTION OF ASPHALT CONCRETE SURFACING VARIOUS RESIDENTIAL ALLEYS - PROJECT NO. 4 (The Flintkote Company)

WHEREAS, a report has been filed by the Director of Public Works that the construction of Asphalt Concrete Surfacing Various Residential Alleys - Project No. 4 has been completed by The Flintkote Company

in accordance with the contract agreement dated September 8, 1975.

NOW, THEREFORE, BE IT RESOLVED that the construction of Asphalt Concrete Surfacing Various Residential Alleys - Project No. 4 be accepted from said contractor, The Flintkote Company

that notice of completion be filed with the Recorder of Stanislaus County and that payment of amounts due in the amount of \$14,981.71 as provided in the contract, be authorized.

The foregoing resolution was introduced at a regular meeting of the Council of the City of Modesto held on the 24th day of November, 1975, by Councilman Mensinger, who moved its adoption, which motion being duly seconded by Councilman Dunlap, was upon roll call carried and the resolution adopted by the following vote:

AYES:	Councilmen:	Dunlap, Elliott, Kullijian, Mensinger, Siefkin, Mayor Davies
NOES:	Councilmen:	None
ABSENT:	Councilmen:	Newton

ATTEST:

  
W. T. CHYNOWETH, City Clerk

MODESTO CITY COUNCIL  
RESOLUTION NO. 75-1112

A RESOLUTION ACCEPTING THE BID OF VIDEOMEDIA SYSTEMS ENGINEERING AND DEVELOPMENT FOR FURNISHING ONE (1) CLOSED CIRCUIT TELEVISION SYSTEM FOR FIRE STATION #1 AND OTHER FIRE STATIONS

WHEREAS, Resolution No. 75-938 , adopted by the Council of the City of Modesto on September 22, 1975 , approved the plans and specifications for the furnishing of one (1) closed circuit television system for Fire Station #1 and other Fire Stations and authorized the calling for bids, and

WHEREAS, the bids received for the furnishing of one (1) closed circuit television system for Fire Station #1 and other Fire Stations were opened at 2:00 P.M. on October 21, 1975 and later tabulated by the Director of Finance for the consideration of the Council, and

WHEREAS, the Director of Finance has recommended that the bid of Videomedia Systems Engineering and Development at an estimated cost of \$33,920.00 be accepted as the lowest responsible bid.

NOW, THEREFORE, BE IT RESOLVED by the Council of the City of Modesto that the bid of Videomedia Systems Engineering and Development at an estimated cost of \$33,920.00 be accepted and the execution of a contract for the completion of the project by the City's designated officials be authorized.

The foregoing resolution was introduced at a regular meeting of the Council of the City of Modesto held on the 24th day of November, 1975, by Councilmember Mensinger , who moved its adoption, which motion being duly seconded by Councilmember Dunlap , was upon roll call carried and the resolution adopted by the following vote:

AYES: Councilmembers: Dunlap, Elliott, Kullijian, Mensinger,  
Siefkin, Mayor Davies  
NOES: Councilmembers: None  
ABSENT: Councilmembers: Newton

ATTEST:

  
W. T. CHYNOWETH, City Clerk

MODESTO CITY COUNCIL  
RESOLUTION NO. 75-1113

A RESOLUTION ACCEPTING THE CONSTRUCTION OF ASPHALT CONCRETE SURFACING  
VARIOUS RESIDENTIAL ALLEYS - PROJECT NO. 3 (George Reed, Inc.)

WHEREAS, a report has been filed by the Director of Public  
Works that the construction of Asphalt Concrete Surfacing  
Various Residential Alleys - Project No. 3  
has been completed by George Reed, Inc.

in accordance with the contract agreement dated July 28, 1975.

NOW, THEREFORE, BE IT RESOLVED that the construction of Asphalt  
Concrete Surfacing Various Residential Alleys - Project No. 3  
be accepted from said contractor, George Reed, Inc.

that notice of completion be filed with the Recorder of Stan-  
islaus County and that payment of amounts due in the amount  
of \$24,994.12 as provided in the contract, be authorized.

The foregoing resolution was introduced at a regular meet-  
ing of the Council of the City of Modesto held on the 24th day  
of November , 1975, by Councilman Mensinger , who moved  
its adoption, which motion being duly seconded by Councilman  
Dunlap , was upon roll call carried and the resolution  
adopted by the following vote:

AYES: Councilmen: Dunlap, Elliott, Kullijian, Mensinger,  
Siefkin, Mayor Davies  
NOES: Councilmen: None  
ABSENT: Councilmen: Newton

ATTEST: W. T. Chynoweth  
W. T. CHYNOWETH, City Clerk

MODESTO CITY COUNCIL  
RESOLUTION NO. 75-1114

A RESOLUTION ACCEPTING THE BID OF BILL HUGHES DODGE FOR FURNISHING TWENTY-TWO (22) POLICE FOUR-DOOR SEDANS AND TWO (2) POLICE FOUR-DOOR PURSUIT WAGONS

WHEREAS, Resolution No. 75-898 , adopted by the Council of the City of Modesto on September 8, 1975 , approved the plans and specifications for the furnishing of twenty-two (22) police 4-door sedans and two (2) police 4-door pursuit wagons and authorized the calling for bids, and

WHEREAS, the bids received for the furnishing of twenty-two (22) police 4-door sedans and two (2) police 4-door pursuit wagons were opened at 2:00 P.M. on October 28, 1975 and later tabulated by the Director of Finance for the consideration of the Council, and

WHEREAS, the Director of Finance has recommended that the bid of Bill Hughes Dodge in the amount of \$107,515.26

be accepted as the lowest responsible bid.

NOW, THEREFORE, BE IT RESOLVED by the Council of the City of Modesto that the bid of Bill Hughes Dodge in the amount of \$107,515.26

be accepted and the execution of a contract for the completion of the project by the City's designated officials be authorized.

The foregoing resolution was introduced at a regular meeting of the Council of the City of Modesto held on the 24th day of November, 1975, by Councilmember Mensinger , who moved its adoption, which motion being duly seconded by Councilmember Dunlap , was upon roll call carried and the resolution adopted by the following vote:

AYES: Councilmembers: Dunlap, Elliott, Kullijian, Mensinger,  
Siefkin, Mayor Davies  
NOES: Councilmembers: None  
ABSENT: Councilmembers: Newton

ATTEST:

  
W. T. CHYNOWETH, City Clerk

MODESTO CITY COUNCIL  
RESOLUTION NO. 75-1115

A RESOLUTION ACCEPTING THE BID OF CENTRAL VALLEY CHRYSLER PLYMOUTH  
FOR FURNISHING TWO (2) POLICE FOUR-DOOR SEDANS

WHEREAS, Resolution No. 75-898 , adopted by the Council of the  
City of Modesto on September 8, 1975 , approved the plans and speci-  
fications for the furnishing of two (2) police 4-door sedans

and authorized the calling for bids, and

WHEREAS, the bids received for the furnishing of two (2) 4-door  
sedans  
were opened at 2:00 P.M. on October 28, 1975 and later tabulated  
by the Director of Finance for the consideration of the  
Council, and

WHEREAS, the Director of Finance has recommended that  
the bid of Central Valley Chrysler-Plymouth in the amount of \$10,214.64  
be accepted as the lowest responsible bid.

NOW, THEREFORE, BE IT RESOLVED by the Council of the City of Modesto  
that the bid of Central Valley Chrysler Plymouth in the amount of  
\$10,214.64

be accepted and the execution of a contract for the completion of the  
project by the City's designated officials be authorized.

The foregoing resolution was introduced at a regular meeting of  
the Council of the City of Modesto held on the 24th day of November,  
1975, by Councilmember Mensinger , who moved its adoption, which  
motion being duly seconded by Councilmember Dunlap , was upon roll  
call carried and the resolution adopted by the following vote:

AYES: Councilmembers: Dunlap, Elliott, Kullijian, Mensinger,  
Siefkin, Mayor Davies  
NOES: Councilmembers: None  
ABSENT: Councilmembers: Newton

ATTEST:

  
W. T. CHYNOWETH, City Clerk

MODESTO CITY COUNCIL  
RESOLUTION NO. 75-1116

A RESOLUTION ACCEPTING THE BID OF MODESTO SAND AND GRAVEL, INC. FOR CONSTRUCTION OF ADDITIONAL RIP RAP ON OXIDATION POND LEVEES

WHEREAS, Resolution No. 75-1049 , adopted by the Council of the City of Modesto on November 3, 1975 , approved the plans and specifications for the construction of additional rip rap on oxidation pond levees

and authorized the calling for bids, and

WHEREAS, the bids received for the construction of additional rip rap on oxidation pond levees were opened at 11:10 A.M. on November 18, 1975 and later tabulated by the Director of Public Works for the consideration of the Council, and

WHEREAS, the Director of Public Works has recommended that the bid of Modesto Sand and Gravel, Inc. in the amount of \$16,200

be accepted as the lowest responsible bid.

NOW, THEREFORE, BE IT RESOLVED by the Council of the City of Modesto that the bid of Modesto Sand and Gravel, Inc. in the amount of \$16,200

be accepted and the execution of a contract for the completion of the project by the City's designated officials be authorized.

The foregoing resolution was introduced at a regular meeting of the Council of the City of Modesto held on the 24th day of November, 1975, by Councilmember Mensinger , who moved its adoption, which motion being duly seconded by Councilmember Dunlap , was upon roll call carried and the resolution adopted by the following vote:

AYES: Councilmembers: Dunlap, Elliott, Kullijian, Mensinger, Siefkin, Mayor Davies

NOES: Councilmembers: None

ABSENT: Councilmembers: Newton

ATTEST:

  
W. T. CHYNOWETH, City Clerk

MODESTO CITY COUNCIL  
RESOLUTION NO. 75-1117

A RESOLUTION DENYING THE APPEAL OF HORN CONSTRUCTION COMPANY TO THE DECISION OF THE PLANNING COMMISSION DENYING REZONING FROM MEDIUM DENSITY RESIDENTIAL ZONE, R-2, TO PLANNED DEVELOPMENT ZONE, P-D, PROPERTY LOCATED AT THE SOUTHEAST CORNER OF ORANGEBURG AND LAKEWOOD AVENUES IN THE CITY OF MODESTO, AND AFFIRMING THE DECISION OF THE PLANNING COMMISSION.

WHEREAS, a verified application for an amendment to Section 24-3-9 of the Zoning Map was filed by Horn Construction Company on July 8, 1975, to rezone from Medium Density Residential Zone, R-2, to Planned Development Zone, P-D, to allow construction of a satellite commercial development, property located at the southeast corner of Orangeburg and Lakewood Avenues in the City of Modesto, described as follows:

All that certain real property situate in the City of Modesto, County of Stanislaus, State of California, lying in a portion of Section 24, Township 3 South, Range 9 East, Mount Diablo Base and Meridian, described as follows:

Beginning at the West quarter-quarter corner of said Section 24, said corner being at the center line intersection of Lakewood Avenue, with East Orangeburg Avenue; thence North 89° 21' 00" East, along the East-West quarter-quarter section line of said Section 24, and said center line of East Orangeburg Avenue, a distance of 350.01 feet; thence South 0° 58' 45" East, parallel with and 350.00 feet measured Easterly at right angles from said West line of Section 24, and said center line of Lakewood Avenue, a distance of 245.00 feet; thence South 89° 21' 00" West, 350.01 feet to a point on said West line of Section 24, and said center line of Lakewood Avenue; thence North 0° 58' 45" West, along said West line and said center line, a distance of 245.00 feet to the point of beginning.

CONTAINING: 1.97 Acres,

and

WHEREAS, a public hearing was held by the Planning Commission on August 19, 1975, in the City Council Chambers, City Hall, 801 11th Street, Modesto, California, at which time evidence, both oral and documentary, was received and considered, and

WHEREAS, on September 16, 1975, the Planning Commission further considered said application, and

WHEREAS, thereafter the Planning Commission by Resolution No. 75-140 denied the rezoning from Medium Density Residential Zone, R-2, to Planned Development Zone, P-D, property located at the southeast corner of Orangeburg and Lakewood Avenues, as described above, and found and determined that the rezoning was not required by public necessity, convenience and general welfare for the following reasons:

1. The application does not meet the standards set forth in the adopted Satellite Commercial Area Policy.
2. There are adequate commercial developments within the eastern section of the community to serve the residences in the area of the applicant's property.
3. The proposed project was opposed by numerous residents of the area.

and

WHEREAS, by letter dated September 18, 1975, Horn Construction Company filed an appeal to the decision of the Planning Commission denying its request for rezoning from Medium Density Residential Zone, R-2, to Planned Development Zone, P-D, of the property described above located at the southeast corner of Orangeburg and Lakewood Avenues in the City of Modesto, and

WHEREAS, a public hearing was held by the Council of the City of Modesto on October 27, 1975, to consider the appeal of Horn Construction Company to the decision of the Planning Commission denying rezoning from Medium Density Residential Zone, R-2, to Planned Development Zone, P-D, of the above described property located at the southeast corner of Orangeburg and Lakewood Avenues in the City of Modesto, and

WHEREAS, said public hearing was closed on October 27, 1975, and the matter then continued to November 24, 1975, for further consideration by the Council, and

WHEREAS, said Council, after hearing evidence both oral and documentary, found and determined that the appeal of Horn Construction Company to the decision of the Planning Commission denying rezoning from Medium Density Residential Zone, R-2, to Planned Development Zone, P-D, of the above described property should be denied for the reasons hereinabove set forth, and that the decision of the Planning Commission denying the requested rezoning be affirmed, and

WHEREAS, the City Council at said Council meeting reviewed and considered the findings of the City of Modesto Environmental Assessment Committee which resulted in a negative declaration in regard to the environmental impact of the proposed rezoning,

NOW, THEREFORE, BE IT RESOLVED by the Council of the City of Modesto that the appeal of Horn Construction Company to the decision of the Planning Commission, as set forth in Planning Commission Resolution No. 75-140, denying rezoning from Medium Density Residential Zone, R-2, to Planned Development Zone, P-D, of property located at the southeast corner of Orangeburg and Lakewood Avenues in the City of Modesto, as above described, be denied for the reasons set forth above.

BE IT FURTHER RESOLVED by the Council that the Director of Planning and Community Development of the City of Modesto is hereby directed to file or cause to be filed with the Stanislaus County Clerk a Notice of Determination in regard to the environmental impact of the proposed rezoning.

The foregoing resolution was introduced at a regular meeting of the Council of the City of Modesto held on the 24th day of November, 1975, by Councilmember Kullijian, who moved its adoption, which motion being duly seconded by Councilmember Elliott, was upon roll call carried and the resolution adopted by the following vote:

- AYES: Councilmembers: Dunlap, Elliott, Kullijian, Mensinger, Siefkin, Mayor Davies
- NOES: Councilmembers: None
- ABSENT: Councilmembers: Newton

ATTEST: W. T. Chynoweth  
W. T. CHYNOWETH, City Clerk

(SEAL)

APPROVED AS TO FORM:

By Elwyn L. Johnson  
ELWYN L. JOHNSON, City Attorney

APPROVED AS TO DESCRIPTION:

By William Nichols  
Department of Planning and Community Development

MODESTO CITY COUNCIL  
RESOLUTION NO. 75-1118

A RESOLUTION DENYING THE APPEAL OF HORN CONSTRUCTION COMPANY TO THE DECISION OF THE PLANNING COMMISSION DENYING REZONING FROM MEDIUM DENSITY RESIDENTIAL ZONE, R-2, TO PLANNED DEVELOPMENT ZONE, P-D, PROPERTY LOCATED AT THE NORTHEAST CORNER OF LAKEWOOD AVENUE AND LARAMIE DRIVE IN THE CITY OF MODESTO, AND AFFIRMING THE DECISION OF THE PLANNING COMMISSION.

WHEREAS, a verified application for an amendment to Section 24-3-9 of the Zoning Map was filed by Horn Construction Company on July 8, 1975, to rezone from Medium Density Residential Zone, R-2, to Planned Development Zone, P-D, to allow construction of a satellite commercial development, property located at the northeast corner of Lakewood Avenue and Laramie Drive in the City of Modesto, described as follows:

All that certain real property situate in the City of Modesto, County of Stanislaus, State of California, lying in a portion of Section 24, Township 3 South, Range 9 East, Mount Diablo Base and Meridian, described as follows:

Beginning at the center line intersection of Lakewood Avenue, a 100.00 foot wide public road, with Laramie Drive, a 60.00 foot wide public road; thence North  $0^{\circ} 58' 45''$  West, along the West line of said Section 24, and said center line of Lakewood Avenue, a distance 245.00 feet; thence leaving said West line North  $89^{\circ} 20' 55''$  East, 20.00 feet to a point on the West line of Lakewood Gardens No. 1, as shown on the map recorded in Volume 25 of Maps at Page 26, Stanislaus County Records; thence continuing North  $89^{\circ} 20' 55''$  East, 330.01 feet to a point on the East line of Lot 1, Block 1644 of said Lakewood Gardens No. 1; thence South  $0^{\circ} 58' 45''$  East along said East line of Lot 1 parallel with and 350.00 feet measured Easterly at right angles from said West line of Section 24, and said center line of Lakewood Avenue, a distance of 245.00 feet to a point on said center line of Laramie Drive; thence South  $89^{\circ} 20' 55''$  West along said center line of Laramie Drive, a distance of 350.01 feet to the point of beginning.

CONTAINING: 1.97 Acres,

and

WHEREAS, a public hearing was held by the Planning Commission on August 19, 1975, in the City Council Chambers, City Hall, 801 11th Street, Modesto, California, at which time evidence, both oral and documentary, was received and considered, and

WHEREAS, on September 16, 1975, the Planning Commission further considered said application, and

WHEREAS, thereafter the Planning Commission by Resolution No. 75-141 denied the rezoning from Medium Density Residential Zone, R-2, to Planned Development Zone, P-D, property located at the northeast corner of Lakewood Avenue and Laramie Drive, as described above, and found and determined that the rezoning was not required by public necessity, convenience, and general welfare for the following reasons:

1. There are adequate commercial developments within the eastern section of the community to serve the residences in the area of the applicant's property.
2. The proposed project would cause an unwarranted disruption to the single-family residences in the neighborhood through the attraction of customers in the late evening and early morning hours.
3. The proposed project was opposed by numerous residents of the area,

and

WHEREAS, by letter dated September 18, 1975, Horn Construction Company filed an appeal to the decision of the Planning Commission denying its request for rezoning from Medium Density Residential Zone, R-2, to Planned Development Zone, P-D, of the property described above located at the northeast corner of Lakewood Avenue and Laramie Drive in the City of Modesto, and

WHEREAS, a public hearing was held by the Council of the City of Modesto on October 27, 1975, to consider the appeal of Horn Construction Company to the decision of the Planning Commission denying rezoning from Medium Density Residential Zone, R-2, to Planned Development Zone, P-D, of the above described property located at the northeast corner of Lakewood Avenue and Laramie Drive in the City of Modesto, and

WHEREAS, said public hearing was closed on October 27, 1975, and the matter then continued to November 24, 1975, for further consideration by the Council, and

WHEREAS, said Council, after hearing evidence both oral and documentary, found and determined that the appeal of Horn Construction Company to the decision of the Planning Commission denying rezoning from Medium Density Residential Zone, R-2, to Planned Development Zone, P-D, of the above described property should be denied for the reasons hereinabove set forth, and that the decision of the Planning Commission denying the requested rezoning be affirmed, and

WHEREAS, the City Council at said Council meeting reviewed and considered the findings of the City of Modesto Environmental Assessment Committee which resulted in a negative declaration in regard to the environmental impact of the proposed rezoning,

NOW, THEREFORE, BE IT RESOLVED by the Council of the City of Modesto that the appeal of Horn Construction Company to the decision of the Planning Commission, as set forth in Planning Commission Resolution No. 141, denying rezoning from Medium Density Residential Zone, R-2, to Planned Development Zone, P-D, of property located at the northeast corner of Lakewood Avenue and Laramie Drive in the City of Modesto, as above described, be denied for the reasons set forth above.

BE IT FURTHER RESOLVED by the Council that the Director of Planning and Community Development of the City of Modesto is hereby directed to file or cause to be filed with the Stanislaus County Clerk a Notice of Determination in regard to the environmental impact of the proposed rezoning.

The foregoing resolution was introduced at a regular meeting of the Council of the City of Modesto held on the 24th day of November, 1975, by Councilmember Kulljian, who moved its adoption, which motion being duly seconded by Councilmember Elliott, was upon roll call carried and the resolution adopted by the following vote:

AYES: Councilmembers: Dunlap, Elliott, Kulljian, Mensinger, Siefkin, Mayor Davies

NOES: Councilmembers: None

ABSENT: Councilmembers: Newton

ATTEST: W. T. Chynoweth  
W. T. CHYNOWETH, City Clerk

(SEAL)

APPROVED AS TO FORM:

By Elwyn L. Johnson  
ELWYN L. JOHNSON, City Attorney

APPROVED AS TO DESCRIPTION:

By William Smith  
Department of Planning and Community Development

**MODESTO CITY COUNCIL  
RESOLUTION NO. 75-1119**

**A RESOLUTION OVERRULING THE RECOMMENDATION OF THE PLANNING COMMISSION TO AMEND SECTION 13-3-8 OF THE ZONING MAP OF THE CITY OF MODESTO, AND WAIVING THE ONE YEAR LIMITATION ON A NEW APPLICATION BY SANDERS CONSTRUCTION COMPANY FOR AN AMENDMENT TO SECTION 13-3-8 OF THE ZONING MAP OF THE CITY OF MODESTO.**

**WHEREAS, a verified application to amend Section 13-3-8 of the Zoning Map was filed by Sanders Construction Company, on July 14, 1975, to reclassify from Low Density Residential Zone, R-1, to Planned Development Zone, P-D, the following described property:**

**All that certain real property situate in the Northeast Quarter of Section 13, Township 3 South, Range 8 East, Mount Diablo Base and Meridian, in the City of Modesto, County of Stanislaus, State of California, described as follows:**

**BEGINNING at the Northeast corner of said Section 13; thence South 89° 19' 40" West along the North line of said Northeast Quarter of Section 13 a distance of 505.45 feet to a point on the Northerly line of 60.00 foot wide Rumble Road; thence South 19° 51' 19" West along a radial line 30.00 feet to the centerline of said Rumble Road; thence Southeasterly 113.82 feet along said centerline, being a normal curve concave to the Southwest, having a radius of 600.00 feet, and a central angle of 10° 52' 07" to a point of reverse curve; thence Southeasterly 328.78 feet along said centerline of Rumble Road and said reverse curve, concave to the Northeast, having a radius of 600.00 feet, and a central angle of 31° 23' 46"; thence North 89° 19' 40" East along said centerline of Rumble Road, also being a tangent line, 100.00 feet to the East line of said Section 13 and the centerline of Prescott Road; thence North 0° 15' West along said centerline of Prescott Road 165.70 feet to the point of beginning.**

**CONTAINING 1.48 ACRES.**

**and**

**WHEREAS, said application was set for a public hearing before the Planning Commission at its regular meeting of August 19, 1975, in the City Council Chambers; in the City Hall, 801 11th Street, Modesto, California, and**

**WHEREAS, said public hearing was held by the Planning Commission on the application to amend Section 13-3-8 of the Zoning Map as filed by Sanders Construction Company, and evidence both oral and documentary was taken and introduced, and**

**WHEREAS, thereafter the Commission adopted Resolution No. 75-126 recommending to the Council an amendment to Section 13-3-8 of the Zoning Map, to reclassify from Low Density Residential Zone, R-1, to Planned Development Zone, P-D, the above described property, as requested by the applicant, and**

WHEREAS, said matter was set for a public hearing before the Council of the City of Modesto at its regular meeting place located in the Council Chambers in the City Hall, 801 11th Street, Modesto, California, on October 14, 1975, and

WHEREAS, said public hearing was held on October 14, 1975, and evidence both oral and documentary was taken and introduced, and

WHEREAS, said public hearing was then continued to November 10, 1975, and the application referred back to the Planning Commission for further study and report, and

WHEREAS, the Planning Commission reconsidered said application on October 28, 1975, and, by motion, recommended that the City Council deny said application on the following grounds:

1. Insufficient need has been shown to justify the addition of this commercial area to this neighborhood.
2. The pornographic materials, liquor, and youth draw of a convenience market are not desirable across the street from a church (Prescott Bible Church) and within 1/4 mile of Prescott Senior Elementary School.

and

WHEREAS, the Council held a continued public hearing on said application on November 10, 1975, and

WHEREAS, said public hearing was closed on November 10, 1975, and the matter then continued to November 24, 1975, for further consideration by the Council, and

WHEREAS, by Resolution No. 75-1083, adopted on November 10, 1975, the Council declared a moratorium on the adopted satellite commercial area policy and its use as the basis for any new rezoning applications until such time as the Council has had an opportunity to reevaluate said policy and determine whether it should be continued, modified or revoked, and

WHEREAS, on November 24, 1975, the application for an amendment to Section 13-3-8 of the Zoning Map, filed by Sanders Construction Company, was again considered by the Council, and the Council found and determined that the recommended rezoning should be denied in order that the Council may have time to properly reevaluate said satellite commercial area policy, and

WHEREAS, Section 10-2.2103 of the Modesto Municipal Code provides that no application for a zone boundary change shall be accepted by the Planning Commission for any property or area for which a previous application for a zone boundary change has been denied until one year has elapsed from the date of such denial, except that the City Council or the Planning Commission may waive the one year limitation, and

WHEREAS, in accordance with the provisions of Section 12-2.2103 of the Modesto Municipal Code, the Council, at its meeting held on November 24, 1975, determined that it was appropriate to waive the one year limitation for Sanders Construction Company to submit a new application to the Planning Commission for an amendment to Section 13-3-8 of the Zoning Map to reclassify the above described property, and

WHEREAS, the City Council at said Council meeting reviewed and considered the findings of the City of Modesto Environmental Assessment Committee which resulted in a negative declaration in regard to the environmental impact of the proposed rezoning,

NOW, THEREFORE, BE IT RESOLVED by the Council of the City of Modesto that it hereby finds and determines that the requested rezoning for a Planned Development Zone, P-D, is not required by public necessity, convenience, and general welfare.

BE IT FURTHER RESOLVED by the Council of the City of Modesto that the application of Sanders Construction Company to amend Section 13-3-8 of the Zoning Map to reclassify from Low Density Residential Zone, R-1, to Planned Development Zone, P-D, the above described property, be and it is hereby denied.

BE IT FURTHER RESOLVED by the Council of the City of Modesto that in accordance with the provisions of Section 10-2.2103 of the Modesto Municipal Code, it hereby waives the one year limitation for Sanders Construction Company to submit a new application to the Planning Commission for an amendment to Section 13-3-8 of the Zoning Map to reclassify the above described property.

BE IT FURTHER RESOLVED that the Council of the City of Modesto finds and determines that the waiving of the one year limitation will not adversely affect the interest of the general public.

BE IT FURTHER RESOLVED by the Council that the Director of Planning and Community Development of the City of Modesto is hereby directed to file or cause to be filed with the Stanislaus County Clerk a Notice of Determination in regard to the environmental impact of the proposed rezoning.

The foregoing resolution was introduced at a regular meeting of the Council of the City of Modesto held on the 24th day of November, 1975, by Councilmember Elliott, who moved its adoption, which motion being duly seconded by Councilmember Dunlap, was upon roll call carried and the resolution adopted by the following vote:

AYES: Councilmembers: Dunlap, Elliott, Kullijian, Mensinger, Siefkin,  
Mayor Davies

NOES: Councilmembers: None

ABSENT: Councilmembers: Newton

ATTEST: W. T. Chynoweth  
W. T. CHYNOWETH, City Clerk

(SEAL)

APPROVED AS TO FORM:

By Elwyn L. Johnson  
ELWYN L. JOHNSON, City Attorney

APPROVED AS TO DESCRIPTION

By William Nichols  
Department of Planning and Community Development

MODESTO CITY COUNCIL  
RESOLUTION NO. 75-1120

A RESOLUTION ESTABLISHING FLAT-RATE CHARGES FOR WATER SERVICE  
TO THE SYLVAN UNION SCHOOL DISTRICT.

WHEREAS, Section 11-1.11 of the Modesto Municipal Code provides that "the Council shall have the power to establish by agreement or resolution the rates to be charged for providing water services to government agencies, including school districts . . . on a basis that is fair and equitable to all the parties concerned," and

WHEREAS, under this section it has been the practice to establish flat rates for water service to schools by resolution, and

WHEREAS, the Sylvan Union School District has added Stockard Coffee School to its system, and

WHEREAS, it is desirable to update the flat rate water service resolution for Sylvan Union School District to include Stockard Coffee School, and

WHEREAS, a flat-rate water service charge to schools is fair and equitable to both the City and the Sylvan Union School District in respect to providing water service,

NOW, THEREFORE, BE IT RESOLVED by the Council of the City of Modesto that flat-rate water service charges for schools in the Sylvan Union School District be established according to the following formula:

A. Domestic Use

Schools K - 6 -- 10 cu. ft./pupil/month

Schools 7 - 8 -- 24 cu. ft./pupil/month

B. Irrigation

140,000 cu. ft./acre/year (Based on an eight (8)  
month irrigation season)

BE IT FURTHER RESOLVED by the Council that flat-rate water service charges are hereby established for the following schools in accordance with the formula set forth above based on the number of pupils enrolled in each school, and the area irrigated from the City water system:

Coleman F. Brown School:

(1)	1 to 300 pupils . . . . .	\$ 1,143.09 per year
(2)	301 to 600 pupils . . . . .	\$ 1,167.05 per year
(3)	601+ pupils . . . . .	\$ 1,179.06 per year

Sherwood School:

- (1) 1 to 300 pupils . . . . . \$ 1,006.83 per year
- (2) 301 to 600 pupils . . . . . \$ 1,030.80 per year
- (3) 601+ pupils . . . . . \$ 1,042.81 per year

Standiford School:

- (1) 1 to 300 pupils . . . . . \$ 1,009.33 per year
- (2) 301 to 600 pupils . . . . . \$ 1,033.30 per year
- (3) 601+ pupils . . . . . \$ 1,045.31 per year

Woodrow Avenue School:

- (1) 1 to 300 pupils . . . . . \$ 55.80 per year
- (2) 301 to 600 pupils . . . . . \$ 87.00 per year
- (3) 601+ pupils . . . . . \$ 102.60 per year

Stockard Coffee School:

- (1) 1 to 300 pupils . . . . . \$ 1,172.84 per year
- (2) 301 to 600 pupils . . . . . \$ 1,196.80 per year
- (3) 601+ pupils . . . . . \$ 1,208.81 per year

Somerset Junior High School:

- (1) 1 to 500 pupils . . . . . \$ 409.15 per year
- (2) 501 to 800 pupils . . . . . \$ 507.08 per year
- (3) 801 to 1,200 pupils . . . . . \$ 604.99 per year

BE IT FURTHER RESOLVED that the flat-rate water service charges established hereby shall be due and payable to City on November 1 of each year, commencing in 1975.

BE IT FURTHER RESOLVED that the determination of the number of pupils enrolled in each school shall be as of the 31st day of October of each year.

BE IT FURTHER RESOLVED that the Sylvan Union School District shall promptly notify City of any changes in area irrigated from the City water system, and that charges shall be immediately revised in accordance with said changes. Failure to promptly notify City may be cause for immediate requirement of metering of the premises.

BE IT FURTHER RESOLVED that all other property owned or controlled by the Sylvan Union School District and connected to the City water system shall receive water from the City water system on a regular metered basis.

BE IT FURTHER RESOLVED that the City Council reserves the right to amend this resolution at any time.

BE IT FURTHER RESOLVED that Resolution No. 75-415 adopted by the City Council on March 24, 1975, is hereby rescinded.

The foregoing resolution was introduced at a regular meeting of the Council of the City of Modesto held on the 24th day of November, 1975, by Councilmember Mensing, who moved its adoption, which motion being duly seconded by Councilmember Dunlap, was upon roll call carried and the resolution adopted by the following vote:

AYES: Councilmembers: Dunlap, Elliott, Kullijian, Mensinger, Siefkin, Mayor Davies  
NOES: Councilmembers: None  
ABSENT: Councilmembers: Newton

ATTEST: W. T. Chynoweth  
W. T. CHYNOWETH, City Clerk

(SEAL)

APPROVED AS TO FORM:

By Elwyn L. Johnson  
ELWYN L. JOHNSON, City Attorney

MODESTO CITY COUNCIL  
RESOLUTION NO. 75-1121

A RESOLUTION APPROVING AGREEMENT BETWEEN THE CITY OF MODESTO AND C. J. RUMBLE & SONS, INC., AND ACCEPTING GRANT DEED, FOR THE PURCHASE OF PROPERTY FOR FIRE STATION NO. 6

BE IT HEREBY RESOLVED by the Council of the City of Modesto that the agreement between the City of Modesto and C. J. Rumble & Sons, Inc.

for the purchase of property for Fire Station No. 6 (City to pay the sum of \$11,350)

be, and it is hereby approved.

BE IT FURTHER RESOLVED that the execution of said agreement by the designated city officials be authorized, and grant deed is hereby accepted.

The foregoing resolution was introduced at a regular meeting of the Council of the City of Modesto held on the 24th day of November , 1975, by Councilmember Kullijian , who moved its adoption, which motion being duly seconded by Councilmember Elliott , was upon roll call carried and the resolution adopted by the following vote:

AYES: Councilmembers: Dunlap, Elliott, Kullijian, Mensinger, Siefkin, Mayor Davies  
NOES: Councilmembers: None  
ABSENT: Councilmembers: Newton

ATTEST:

  
W. T. CHYNOWETH, City Clerk

MODESTO CITY COUNCIL  
RESOLUTION NO. 75-1122

A RESOLUTION APPROVING AGREEMENT BETWEEN THE CITY OF MODESTO AND  
ARNOLD C. AND HELEN DICKENS FOR RIVERSIDE PARK SITE FOR AGRICULTURAL  
PURPOSES

BE IT HEREBY RESOLVED by the Council of the City of Modesto  
that the agreement between the City of Modesto and Arnold C. and  
Helen Dickens

for Riverside Park site for agricultural purposes (Term ending  
October 31, 1976 with rental being at the rate of 10% of the pro-  
ceeds from the peach crop)

be, and it is hereby approved.

BE IT FURTHER RESOLVED that the execution of said agreement  
by the designated city officials be authorized.

The foregoing resolution was introduced at a regular meeting  
of the Council of the City of Modesto held on the 24th day of  
November , 1975, by Councilmember Mensinger , who  
moved its adoption, which motion being duly seconded by Councilmember  
Dunlap , was upon roll call carried and the resolution adopted  
by the following vote:

AYES: Councilmembers: Dunlap, Elliott, Kullijian, Mensinger,  
Siefkin, Mayor Davies  
NOES: Councilmembers: None  
ABSENT: Councilmembers: Newton

ATTEST:   
W. T. CHYNOWETH, City Clerk

MODESTO CITY COUNCIL  
RESOLUTION NO. 75-1123

A RESOLUTION APPROVING AGREEMENT BETWEEN THE CITY OF MODESTO AND GEORGE L. AND DARLENE REED, DBA AVIS RENT-A-CAR SYSTEM AT CITY-COUNTY AIRPORT, FOR MAINTAINING AN OFFICE IN THE PASSENGER TERMINAL

BE IT HEREBY RESOLVED by the Council of the City of Modesto that the agreement between the City of Modesto and George L. and Darlene Reed, dba Avis Rent-a-car System at City-County Airport for maintaining an office in the passenger terminal (rental to the City to be \$94.88 per month) be, and it is hereby approved.

BE IT FURTHER RESOLVED that the execution of said agreement by the designated city officials be authorized.

The foregoing resolution was introduced at a regular meeting of the Council of the City of Modesto held on the 24th day of November , 1975, by Councilmember Mensinger , who moved its adoption, which motion being duly seconded by Councilmember Dunlap , was upon roll call carried and the resolution adopted by the following vote:

AYES: Councilmembers: Dunlap, Elliott, Kullijian, Mensinger, Siefkin, Mayor Davies  
NOES: Councilmembers: None  
ABSENT: Councilmembers: Newton

ATTEST:

  
W. T. CHYNOWETH, City Clerk

MODESTO CITY COUNCIL  
RESOLUTION NO. 75-1124

LEASE

A RESOLUTION APPROVING/AGREEMENT BETWEEN THE CITY OF MODESTO AND DOMINIC DePALMA FOR AGRICULTURAL PURPOSES, FORMER KOUNIAS PROPERTY, DRY CREEK REGIONAL PARK

BE IT HEREBY RESOLVED by the Council of the City of Modesto  
lease  
that the/agreement between the City of Modesto and Dominic DePalma

for agricultural purposes, former Kounias property (City to receive \$1,750 per year payable in advance, term ending 10/31/76) be, and it is hereby approved.

BE IT FURTHER RESOLVED that the execution of said/agreement  
lease  
by the designated city officials be authorized.

The foregoing resolution was introduced at a regular meeting of the Council of the City of Modesto held on the 24th day of November , 1975, by Councilmember Mensinger , who moved its adoption, which motion being duly seconded by Councilmember Dunlap , was upon roll call carried and the resolution adopted by the following vote:

AYES: Councilmembers: Dunlap, Elliott, Kullijian, Mensinger, Siefkin, Mayor Davies  
NOES: Councilmembers: None  
ABSENT: Councilmembers: Newton

ATTEST:

  
W. T. CHYNOWETH, City Clerk

MODESTO CITY COUNCIL  
RESOLUTION NO. 75-1125

A RESOLUTION APPROVING AGREEMENT BETWEEN THE CITY OF MODESTO AND RUDY L. AND MARGARET D. OROZCO FOR SEWER SERVICE TO PROPERTY OUTSIDE THE CITY AT 521 META COURT

BE IT HEREBY RESOLVED by the Council of the City of Modesto that the agreement between the City of Modesto and Rudy L. and Margaret D. Orozco for sewer service outside the City at 521 Meta Court

be, and it is hereby approved.

BE IT FURTHER RESOLVED that the execution of said agreement by the designated city officials be authorized.

The foregoing resolution was introduced at a regular meeting of the Council of the City of Modesto held on the 24th day of November, 1975, by Councilmember Mensinger, who moved its adoption, which motion being duly seconded by Councilmember Dunlap, was upon roll call carried and the resolution adopted by the following vote:

AYES: Councilmembers: Dunlap, Elliott, Kullijian, Mensinger, Siefkin, Mayor Davies

NOES: Councilmembers: None

ABSENT: Councilmembers: Newton

ATTEST:

  
W. T. CHYNOWETH, City Clerk

MODESTO CITY COUNCIL  
RESOLUTION NO. 75-1126

A RESOLUTION ACCEPTING IMPROVEMENTS IN LAKEWOOD GARDENS NO. 1 SUB-DIVISION AND AUTHORIZING RELEASE OF SUBDIVISION BONDS

WHEREAS, James D. Horn and Donna Kay Horn, husband and wife, subdividers of Lakewood Gardens No. 1 Subdivision, have filed subdivision improvement bonds for faithful performance and labor and materials in the amount of \$206,000 and \$103,000 respectively to guarantee improvements in Lakewood Gardens No. 1 Subdivision; and

WHEREAS, the Director of Public Works in a memorandum dated November 19, 1975 indicates that all work required by the subdivision agreement has been completed to the satisfaction of the Public Works Department; and

WHEREAS, the Director of Public Works has indicated that it would be in order for the City Council to accept the improvements in said subdivision as complete and authorize the City Clerk to file notice of completion and release the bonds upon expiration of the statutory period.

NOW, THEREFORE, BE IT RESOLVED by the Council of the City of Modesto:

1. The improvements of Lakewood Gardens No. 1 Subdivision are hereby accepted.
2. The City Clerk is hereby authorized to release the bond for faithful performance in the amount of \$206,000 upon recordation of notice of completion.
3. The City Clerk is hereby authorized to release the bond for labor and materials in amount of \$103,000 upon expiration of the statutory period.

The foregoing resolution was introduced at a regular meeting of the Council of the City of Modesto held on the 24th day of November, 1975, by Councilmember Mensinger, who moved its adoption, which motion being duly seconded by Councilmember Dunlap, was upon roll call carried and the resolution adopted by the following vote:

AYES: Councilmembers: Dunlap, Elliott, Kullijian, Mensinger,  
Siefkin, Mayor Davies  
NOES: Councilmembers: None  
ABSENT: Councilmembers: Newton

ATTEST:

  
W. T. CHYNOWETH, City Clerk

MODESTO CITY COUNCIL  
RESOLUTION NO. 75-1127

A RESOLUTION ACCEPTING IMPROVEMENTS IN WYLDWOOD MEADOW NO. 1 SUB-DIVISION AND AUTHORIZING RELEASE OF SUBDIVISION BONDS

WHEREAS, John D. Wylie and Valerie Ann Wylie, husband and wife, subdividers of Wyldewood Meadow No. 1 Subdivision, have filed subdivision improvement bonds for faithful performance and labor and materials in the amount of \$76,300 and \$38,150 respectively to guarantee improvements in Wyldewood Meadow No. 1 Subdivision; and

WHEREAS, the Director of Public Works in a memorandum dated November 19, 1975 indicates that all work required by the subdivision agreement has been completed to the satisfaction of the Public Works Department; and

WHEREAS, the Director of Public Works has indicated that it would be in order for the City Council to accept the improvements in said subdivision as complete and authorize the City Clerk to file notice of completion and release the bonds upon expiration of the statutory period.

NOW, THEREFORE, BE IT RESOLVED by the Council of the City of Modesto:

1. The improvements of Wyldewood Meadow No. 1 Subdivision are hereby accepted.
2. The City Clerk is hereby authorized to release the bond for faithful performance in the amount of \$76,300 upon recordation of notice of completion.
3. The City Clerk is hereby authorized to release the bond for labor and materials in amount of \$38,150 upon expiration of the statutory period.

The foregoing resolution was introduced at a regular meeting of the Council of the City of Modesto held on the 24th day of November, 1975, by Councilmember Mensinger , who moved its adoption, which motion being duly seconded by Councilmember Dunlap , was upon roll call carried and the resolution adopted by the following vote:

AYES: Councilmembers: Dunlap, Elliott, Kullijian, Mensinger,  
Siefkin, Mayor Davies  
NOES: Councilmembers: None  
ABSENT: Councilmembers: Newton

ATTEST:

  
W. T. CHYNOWETH, City Clerk

MODESTO CITY COUNCIL  
RESOLUTION NO. 75-1128

A RESOLUTION APPOINTING MEMBERS TO THE USERS COMMITTEE OF THE CITIZENS HOUSING AND COMMUNITY DEVELOPMENT COMMITTEE

BE IT RESOLVED by the Council of the City of Modesto that the following people are hereby appointed to the Users Committee of the Citizens Housing and Community Development Committee for terms as indicated below:

Mr. Tom Harris, Sr.  
914 - 11th Street  
Modesto, CA 95354  
(Term ending 6/30/77)

Mr. Don Bernard  
305 Walnut  
Modesto, CA 95351  
(Term ending 6/30/79)

Mrs. Dorothy Berry  
307 Vine  
Modesto, CA 95351  
(Term ending 6/30/77)

Mr. Paul Green  
209 S. Madison  
Modesto, CA 95351  
(Term ending 6/30/79)

Mrs. Leopold Prescott  
1625 Shirley Ct.  
Modesto, CA 95351  
(Term ending 6/30/77)

Mrs. Polly Cowings  
118 Oak Street  
Modesto, CA 95351  
(Term ending 6/30/79)

The foregoing resolution was introduced at a regular meeting of the Council of the City of Modesto held on the 24th day of November, 1975, by Councilmember Siefkin, who moved its adoption, which motion being duly seconded by Councilmember Mensinger, was upon roll call carried and the resolution adopted by the following vote:

AYES: Councilmembers: Dunlap, Elliott, Kullijian, Mensinger, Siefkin, Mayor Davies

NOES: Councilmembers: None

ABSENT: Councilmembers: Newton

ATTEST:   
W. T. CHYNOWETH, City Clerk

MODESTO CITY COUNCIL  
RESOLUTION NO. 75-1129

A RESOLUTION APPROVING PLANS AND SPECIFICATIONS AND AUTHORIZING CALL FOR BIDS FOR furnishing one (1) STEEL 1,500 GALLON WATER TANK

BE IT HEREBY RESOLVED by the Council of the City of Modesto as follows:

SECTION 1. The plans and specifications for furnishing one (1) steel 1,500 gallon water tank

copies of which are on file, are hereby accepted and approved.

SECTION 2. The City Clerk is hereby authorized to call for public competitive sealed bids for the above named project, to be opened in the office of the City Clerk, 801 11th Street, in the City of Modesto, on December 30, 1975 at 2:15 P.M. and the City Clerk is hereby directed to give notice inviting such sealed bids in the time, form, and manner provided by law.

SECTION 3. After the bids are opened, they shall be tabulated and analyzed and a report submitted to the Council at its next regular meeting.

The foregoing resolution was introduced at a regular meeting of the Council of the City of Modesto held on the 1st day of December, 1975, by Councilmember Elliott, who moved its adoption, which motion being duly seconded by Councilmember Dunlap, was upon roll call carried and the resolution adopted by the following vote:

AYES:	Councilmembers:	Dunlap, Elliott, Kullijian, Mensinger, Siefkin, Vice Mayor Newton
NOES:	Councilmembers:	None
ABSENT:	Councilmembers:	Mayor Davies

ATTEST: W. T. Chynoweth  
W. T. CHYNOWETH, City Clerk

MODESTO CITY COUNCIL  
RESOLUTION NO. 75-1130

A RESOLUTION ACCEPTING THE CONSTRUCTION OF IMPROVEMENT OF ROSE AVENUE FROM BRIGGSMORE TO FLOYD (The Flintkote Company)

WHEREAS, a report has been filed by the Director of Public Works that the construction of Improvement of Rose Avenue from Briggsmore to Floyd has been completed by The Flintkote Company

in accordance with the contract agreement dated July 28, 1975.

NOW, THEREFORE, BE IT RESOLVED that the construction of Improvement of Rose Avenue from Briggsmore to Floyd be accepted from said contractor, The Flintkote Company

that notice of completion be filed with the Recorder of Stanislaus County and that payment of amounts due in the amount of \$109,226.27 as provided in the contract, be authorized.

The foregoing resolution was introduced at a regular meeting of the Council of the City of Modesto held on the 1st day of December, 1975, by Councilman Elliott, who moved its adoption, which motion being duly seconded by Councilman Dunlap, was upon roll call carried and the resolution adopted by the following vote:

AYES: Councilmen: Dunlap, Elliott, Kullijian, Mensinger, Siefkin, Vice Mayor Newton  
NOES: Councilmen: None  
ABSENT: Councilmen: Mayor Davies

ATTEST:

  
W. T. CHYNOWETH, City Clerk

MODESTO CITY COUNCIL  
RESOLUTION NO. 75-1131

A RESOLUTION ACCEPTING THE CONSTRUCTION OF STREET LIGHT MODERNIZATION  
PHASE VI 1974-75 (Industrial Electrical Co.)

WHEREAS, a report has been filed by the Director of Public  
Works that the construction of Street Light Modernization  
Phase VI 1974-75  
has been completed by Industrial Electrical Co.

in accordance with the contract agreement dated March 3, 1975.

NOW, THEREFORE, BE IT RESOLVED that the construction of Street  
Light Modernization Phase VI 1974-75  
be accepted from said contractor, Industrial Electrical Co.

that notice of completion be filed with the Recorder of Stan-  
is laus County and that payment of amounts due in the amount  
of \$110,499.00 as provided in the contract, be authorized.

The foregoing resolution was introduced at a regular meet-  
ing of the Council of the City of Modesto held on the 1st day  
of December , 1975, by Councilman Elliott , who moved  
its adoption, which motion being duly seconded by Councilman  
Dunlap , was upon roll call carried and the resolution  
adopted by the following vote:

AYES: Councilmen: Dunlap, Elliott, Kullijian, Mensinger,  
Siefkin, Vice Mayor Newton  
NOES: Councilmen: None  
ABSENT: Councilmen: Mayor Davies

ATTEST:

  
W. T. CHYNOWETH, City Clerk

MODESTO CITY COUNCIL  
RESOLUTION NO. 75-1132

A RESOLUTION ACCEPTING THE CONSTRUCTION OF ASPHALT CONCRETE RESURFACING VARIOUS CITY STREETS 1975-76 (George Reed, Inc.)

WHEREAS, a report has been filed by the Director of Public Works that the construction of Asphalt Concrete Resurfacing Various City Streets 1975-76 has been completed by George Reed, Inc.

in accordance with the contract agreement dated July 28, 1975.

NOW, THEREFORE, BE IT RESOLVED that the construction of Asphalt Concrete Resurfacing Various City Streets 1975-76 be accepted from said contractor, George Reed, Inc.

that notice of completion be filed with the Recorder of Stanislaus County and that payment of amounts due in the amount of \$178,374.57 as provided in the contract, be authorized.

The foregoing resolution was introduced at a regular meeting of the Council of the City of Modesto held on the 1st day of November, 1975, by Councilman Elliott, who moved its adoption, which motion being duly seconded by Councilman Dunlap, was upon roll call carried and the resolution adopted by the following vote:

AYES: Councilmen: Dunlap, Elliott, Kullijian, Mensinger, Siefkin, Vice Mayor Newton

NOES: Councilmen: None

ABSENT: Councilmen: Mayor Davies

ATTEST:

  
W. T. CHYNOWETH, City Clerk

MODESTO CITY COUNCIL  
RESOLUTION NO. 75-1133

A RESOLUTION APPROVING PLANS AND SPECIFICATIONS AND AUTHORIZING CALL FOR BIDS FOR FURNISHING THREE (3) GENERAL GOVERNMENTAL SEDANS FOR DETECTIVE USE AND ONE (1) STANDARD SIZE SEDAN TO BE ASSIGNED TO THE CITY MANAGER

BE IT HEREBY RESOLVED by the Council of the City of Modesto as follows:

SECTION 1. The plans and specifications for furnishing three (3) general governmental sedans for detective use and one (1) standard size sedan to be assigned to the City Manager copies of which are on file, are hereby accepted and approved.

SECTION 2. The City Clerk is hereby authorized to call for public competitive sealed bids for the above named project, to be opened in the office of the City Clerk, 801 11th Street, in the City of Modesto, on December 30, 1975 at 2:00 P.M. and the City Clerk is hereby directed to give notice inviting such sealed bids in the time, form, and manner provided by law.

SECTION 3. After the bids are opened, they shall be tabulated and analyzed and a report submitted to the Council at its next regular meeting,

The foregoing resolution was introduced at a regular meeting of the Council of the City of Modesto held on the 1st day of December, 1975, by Councilmember Elliott, who moved its adoption, which motion being duly seconded by Councilmember Dunlap, was upon roll call carried and the resolution adopted by the following vote:

AYES: Councilmembers: Dunlap, Elliott, Kullijian, Mensinger, Siefkin, Vice Mayor Newton  
NOES: Councilmembers: None  
ABSENT: Councilmembers: Mayor Davies

ATTEST: W. T. Chynoweth  
W. T. CHYNOWETH, City Clerk

MODESTO CITY COUNCIL  
RESOLUTION NO. 75-1134

A RESOLUTION DECLARING THAT A MAJORITY PROTEST HAS NOT BEEN MADE AGAINST THE ANNEXATION OF CERTAIN UNINHABITED TERRITORY TO THE CITY OF MODESTO KNOWN AS STANDIFORD-TULLY NO. 2 ADDITION AND DECLARING THE INTENTION OF THE COUNCIL TO PROCEED WITH THE ANNEXATION OF SAID TERRITORY.

WHEREAS, by Resolution No. 75-996, adopted on October 6, 1975, the Council fixed the 1st day of December, 1975, at the hour of 4:00 P.M. in the Council Chambers at the City Hall, located at 801 11th Street in the City of Modesto as the time and place for considering the petition of the owners of not less than one-fourth of the land in the hereinafter described territory by area and by assessed value requesting annexation of said territory to said City, and

WHEREAS, the City Clerk has caused a copy of said Resolution No. 75-996 to be published in The Modesto Bee, a newspaper of general circulation, published in the City of Modesto and being the official newspaper of the City of Modesto and in the Ceres Courier, a newspaper of general circulation published outside the City of Modesto but in the County of Stanislaus, said publications being completed at least twenty (20) days prior to the date set for the hearing, as required by Sections 35307 and 35311 of the Government Code, and

WHEREAS, the City Clerk has given notice to all persons legally entitled thereto, in the manner required by law, and

WHEREAS, notice has been duly given of said hearing and no person owning real property within such territory appeared at said time and place to protest said annexation and no written protests have been filed prior to final adjournment of the hearing on protests to the proposed annexation,

NOW, THEREFORE, BE IT RESOLVED by the Council of the City of Modesto that it hereby declares that a majority protest against the proposed annexation of said Standiford-Tully No. 2 Addition has not been made and hereby declares its intention to proceed with the annexation of said territory, which is more particularly described as attached hereto and made a part hereof as though set forth in full herein.

The foregoing resolution was introduced at a regular meeting of the Council of the City of Modesto held on the 1st day of December, 1975, by Councilman Dunlap, who moved its adoption, which motion being duly seconded by Councilman Elliott, was upon roll call carried and the resolution adopted by the following vote:

AYES: Councilmen: Dunlap, Elliott, Kullijian, Mensinger, Siefkin, Vice Mayor Newton

NOES: Councilmen: None

ABSENT: Councilmen: Mayor Davies

ATTEST: W. T. Chynoweth  
W. T. CHYNOWETH, City Clerk

(SEAL)

APPROVED AS TO FORM:

By Elwyn L. Johnson  
ELWYN L. JOHNSON, City Attorney

APPROVED AS TO DESCRIPTION:

By [Signature]  
Public Works Department

[Signature]  
12-15-75

STANDIFORD-TULLY NO. 2 ADDITION

All that real property in the State of California, County of Stanislaus, being a portion of the West half of Section 8, Township 3 South, Range 9 East, Mount Diablo Base and Meridian, described as follows:

Beginning at a point on the existing City Limits as established by the Northern line of FRANCEK ADDITION (150), as per description filed February 8, 1963, as Instrument 5121, Stanislaus County Records, said Northern line being the South line of 40.00 foot Standiford Avenue, said point being a Southeastern corner of STANDIFORD-TULLY NO. 1 ADDITION (309), as per description filed August 28, 1973, as Instrument 8127, Stanislaus County Records, said point also being the intersection of the Southern line of 40.00 foot Standiford Avenue and the center line of 40.00 foot Tully Road;

1. thence along the existing City Limits on the boundary of said ADDITION (309) and center line of 40.00 foot Tully Road, North  $01^{\circ} 04' 00''$  West, 20.01 feet;
2. thence along the boundary of said ADDITION (309) and said center line of 40.00 foot Tully Road, North  $01^{\circ} 14' 15''$  West, 1451.46 feet, to a point on the Southern line of 110.00 foot Hetch Hetchy right-of-way;
3. thence along the boundary of said ADDITION (309) and said Southern line, North  $69^{\circ} 19' 53''$  East, 1345.03 feet;
4. thence along the boundary of said ADDITION (309), South  $89^{\circ} 39' 40''$  East, 1012.16 feet;
5. thence along the boundary of said ADDITION (309), South  $01^{\circ} 14' 20''$  East, 150.00 feet;
6. thence along the boundary of said ADDITION (309), South  $89^{\circ} 39' 40''$  East, 325.00 feet, to the West line of NORTH McHENRY NO. 2 ADDITION (321), as per description filed October 2, 1974, as Instrument 13586, Stanislaus County Records, said line also being the Western line of the Tidewater Southern Railway right-of-way;
7. thence along the West line of said ADDITION (321), South  $01^{\circ} 14' 20''$  East, 470.88 feet, to a Northwestern corner of GREENWOOD ESTATES ADDITION (173), as per description filed March 17, 1965, as Instrument 10621, Stanislaus County Records;
8. thence along the boundary of said ADDITION (173), South  $01^{\circ} 14' 20''$  East, 819.96 feet;
9. thence along the boundary of said ADDITION (173), South  $88^{\circ} 45' 40''$  West, 35.00 feet;
10. thence along the boundary of said ADDITION (173), South  $01^{\circ} 14' 20''$  East, 520.01 feet, to the Northern line of NORTHLAND ESTATES NO. 2 ADDITION (158), as per description filed July 18, 1963, as Instrument 27041, Stanislaus County Records, said line also being the Southern line of 40.00 foot Standiford Avenue;
11. thence along said Southern line, North  $89^{\circ} 29' 00''$  West, 1530.65 feet, to a Northeastern corner of ADDITION (150);
12. thence North  $89^{\circ} 29' 00''$  West, 1040.74 feet, to a point of beginning, containing 108.531 Acres, more or less.

MODESTO CITY COUNCIL  
RESOLUTION NO. 75-1135

A RESOLUTION DENYING THE APPEAL OF EDWARD G. WYLIE FROM THE DECISION OF THE PLANNING COMMISSION DENYING APPROVAL OF A REVISED TENTATIVE SUBDIVISION MAP FOR WYLDWOOD ESTATES UNITS 6 AND 7 AND SUSTAINING THE DECISION OF THE PLANNING COMMISSION.

WHEREAS, the tentative subdivision map of Wyldeewood Estates subdivision, located south of E. Orangeburg Avenue and west of Oakdale Road was approved by the Planning Commission on August 1, 1972, by Resolution No. 72-105, and

WHEREAS, final maps of Units 4 and 5 have been filed with slightly modified boundaries, as approved by the Planning Commission on March 5, 1974, and

WHEREAS, a revised tentative subdivision map for Units 6 and 7 of Wyldeewood Estates subdivision was filed on October 1, 1975, and

WHEREAS, said revised tentative subdivision map was referred to all affected City departments and utility companies, and

WHEREAS, said revised tentative subdivision map for Units 6 and 7 of Wyldeewood Estates subdivision was considered by the Planning Commission at its meeting on October 28, 1975, and

WHEREAS, by Resolution No. 75-170 adopted at its meeting on October 28, 1975, the Planning Commission denied approval of said revised tentative subdivision map for Wyldeewood Estates Units 6 and 7, and

WHEREAS, an appeal to said decision of the Planning Commission was filed by Edward G. Wylie with the City Clerk of the City of Modesto, and said appeal was set for hearing before the City Council at its meeting on December 1, 1975, in the Council Chambers, City Hall, at 4:10 o'clock p.m., and

WHEREAS, a public hearing was held by the Council of the City of Modesto at said time and place, to consider the appeal to the decision of the Planning Commission denying approval of said revised tentative subdivision map for Wyldeewood Estates Units 6 and 7, and

WHEREAS, said Council, after hearing evidence both oral and documentary, found and determined that the appeal of Edward G. Wylie from the decision of the Planning Commission denying approval of said revised tentative subdivision map for Wyldeewood Estates Units 6 and 7 should be denied, and the decision of the Planning Commission sustained for the following reasons:

1. The revised tentative subdivision map would not provide for the further extension of Kruger Drive, a 60-foot wide collector street.
2. The revised tentative subdivision map would not provide access to an existing storm drain for maintenance purposes.
3. The zoning pattern shown on the adopted Zoning and Development Plan for the Rose Park Neighborhood most likely would not be implemented if the revised tentative subdivision map were to be approved,

and

WHEREAS, the City Council at said meeting on December 1, 1975, reviewed and considered the findings of the City of Modesto Environmental Assessment Committee which resulted in a negative declaration in regard to the environmental impact of the proposed revised tentative subdivision map for Units 6 and 7 of Wyldewood Estates subdivision,

NOW, THEREFORE, BE IT RESOLVED by the Council of the City of Modesto that the appeal of Edward G. Wylie from the denial of approval by the Planning Commission for a revised tentative subdivision map for Wyldewood Estates Units 6 and 7 is hereby denied for the reasons set forth above, and the decision of the Planning Commission denying approval of said revised tentative subdivision map is hereby sustained.

BE IT FURTHER RESOLVED by the Council that the Director of Planning and Community Development of the City of Modesto is hereby directed to file or cause to be filed with the Stanislaus County Clerk a Notice of Determination in regard to the environmental impact of the proposed revised tentative subdivision map for Units 6 and 7 of Wyldewood Estates subdivision.

The foregoing resolution was introduced at a regular meeting of the Council of the City of Modesto held on the 1st day of December, 1975, by Councilmember Elliott, who moved its adoption, which motion being duly seconded by Councilmember Dunlap, was upon roll call carried and the resolution adopted by the following votes:

AYES: Councilmembers: Dunlap, Elliott, Kullijian, Vice-Mayor Newton  
 NOES: Councilmembers: Mensinger, Siefkin  
 ABSENT: Councilmembers: Mayor Davies

ATTEST:

  
 W. T. CHYNOWETH, City Clerk

(SEAL)

APPROVED AS TO FORM:

By

  
 ELWYN L. JOHNSON, City Attorney

MODESTO CITY COUNCIL  
RESOLUTION NO. 75-1136

A RESOLUTION APPROVING VARIANCE TO CITY OF MODESTO STREET STANDARDS GOVERNING PUBLIC IMPROVEMENTS ON COLDWELL AVENUE BETWEEN COLLEGE AVENUE AND TULLY ROAD, REQUESTED BY YOSEMITE JUNIOR COLLEGE DISTRICT

WHEREAS, the Yosemite Junior College District has requested a variance to City street standards governing public improvements on Coldwell Avenue, between College Avenue and Tully Road; and

WHEREAS, a standard collector street is 40 feet between faces of the curbs; and

WHEREAS, the Yosemite Junior College District has requested that a variance be granted to allow approximately 70 feet between curb faces, contending that if the street is developed strictly in accordance with city standards, the function of a collector street would not be served because of resulting congestion; and

WHEREAS, the Director of Public Works in a memorandum dated November 18, 1975 has recommended approval of the variance as shown on the plans and Exhibit A entitled "Sidewalk, Curb and Gutter Work, MJC," dated November 10, 1975 on file in the office of the Director of Public Works, subject to certain conditions.

NOW, THEREFORE, BE IT RESOLVED by the Council of the City of Modesto as follows:

1. The variance requested by the Yosemite Junior College District to permit Coldwell Avenue between College Avenue and Tully Road to be 70 feet between faces of curbs is hereby approved, subject to the following conditions:

- (a) That the entire proposed construction of curbs, gutters, valley gutters and sidewalks be completed by June 30, 1977.
- (b) That the applicant install street pavement from the edge of the existing pavement to the edge of the proposed curb and gutter.
- (c) That the applicant install sidewalks as shown in Exhibit A and, in addition, install a complete sidewalk return at the northeast corner of Coldwell and Tully.
- (d) That the applicant relocate power poles, street lights, fire hydrants and other utilities required to eliminate said facilities remaining in the traveled way.

(e) That the applicant dedicate as public right of way, if legally possible, all facilities between the extreme northern and southern edges of the proposed sidewalks.

(f) That the applicant prepare legal descriptions of the property which is to be dedicated as public right of way.

The foregoing resolution was introduced at a regular meeting of the Council of the City of Modesto held on the 1st day of December, 1975, by Councilmember Kullijian, who moved its adoption, which motion being duly seconded by Councilmember Dunlap, was upon roll call carried and the resolution adopted by the following vote:

AYES: Councilmembers: Dunlap, Elliott, Kullijian, Mensinger,  
Vice Mayor Newton

NOES: Councilmembers: None

ABSENT: Councilmembers: Siefkin, Mayor Davies

ATTEST:

  
\_\_\_\_\_  
W. T. CHYNOWETH, City Clerk

MODESTO CITY COUNCIL  
RESOLUTION NO. 75-1137

A RESOLUTION AMENDING THE 1975-76 FINAL BUDGET TO TRANSFER AN AMOUNT FROM THE REVENUE SHARING FUND (FUND NO. 611) TO THE GENERAL FUND (FUND NO. 101) FOR THE ACQUISITION OF A 65KB MEMORY UNIT FOR THE CITY'S BURROUGHS 1700 COMPUTER.

WHEREAS, the City Council desires to purchase a 65KB Memory Unit for the City's Burroughs 1700 computer, and

WHEREAS, uncommitted Revenue Sharing money, resulting from earned interest, is available to finance said purchase, and

WHEREAS, the City Council desires to transfer Twelve Thousand Nine Hundred Ninety One and no/100ths (\$12,991.00) Dollars from the Revenue Sharing Fund (Fund No. 611) to the General Fund (Fund No. 101) to finance said purchase,

NOW, THEREFORE, BE IT RESOLVED, by the Council of the City of Modesto, that an amount of Twelve Thousand Nine Hundred Ninety One and no/100ths (\$12,991.00) Dollars in the Revenue Sharing Fund (Fund No. 611) be transferred to the General Fund (Fund No. 101).

BE IT FURTHER RESOLVED that said Twelve Thousand Nine Hundred Ninety One and no/100ths (\$12,991.00) Dollars be appropriated in the Capital Outlay Account, 65KB Memory Unit (Account No. 5507) of the Finance Department Budget (Department No. 15) of the General Fund (Fund No. 101), to provide for the purchase of a 65KB Memory Unit for the City's Burroughs 1700 computer.

BE IT FURTHER RESOLVED that the Director of Finance is hereby authorized to take the necessary steps to implement the provisions of this resolution.

The foregoing resolution was introduced at a regular meeting of the Council of the City of Modesto held on the 1st day of December, 1975, by Councilmember Elliott, who moved its adoption, which motion being duly seconded by Councilmember Dunlap, was upon roll call carried and the resolution adopted by the following vote:

AYES: Councilmembers: Dunlap, Elliott, Kullijian, Mensinger, Siefkin, Vice Mayor Newton

NOES: Councilmembers: None

ABSENT: Councilmembers: Mayor Davies

ATTEST:

  
W. T. CHYNOWETH, City Clerk

(SEAL)

APPROVED AS TO FORM:

By

  
ELWYN L. JOHNSON, City Attorney

MODESTO CITY COUNCIL  
RESOLUTION NO. 75-1138

A RESOLUTION OF THE CITY COUNCIL OF THE CITY OF MODESTO AUTHORIZING THE CITY MANAGER TO MAKE APPLICATION TO THE PUBLIC UTILITIES COMMISSION OF THE STATE OF CALIFORNIA FOR AN ORDER FOR THE IMPROVEMENT OF CROSSING PROTECTION FACILITIES AT THE GRADE RAILROAD CROSSINGS OF THE TIDEWATER SOUTHERN RAILWAY COMPANY OF BOWEN AVENUE (CROSSING # 75-26.3), GRANGER AVENUE (CROSSING # 75-27.0), ROSEBURG AVENUE (CROSSING # 75-27.5), STANDIFORD AVENUE (CROSSING # 75-25.5) AND COLLEGE AVENUE (CROSSING # 75-28.4) AND FOR THE APPORTIONMENT OF IMPROVEMENT COSTS BETWEEN THE CITY AND TIDEWATER SOUTHERN RAILWAY COMPANY.

WHEREAS, under applicable law, this City may make application to the Public Utilities Commission of the State of California for a decision resulting in the improvement of railroad grade crossing protection facilities, together with an apportionment of the costs thereof between the City and Tidewater Southern Railway Company, and

WHEREAS, the City desires to have crossing protection facilities improved by the installation of flashing lights and crossing gates at the grade railroad crossings of Bowen Avenue (Crossing # 75-26.3), Granger Avenue (Crossing # 75-27.0), Roseburg Avenue (Crossing # 75-27.5), Standiford Avenue (Crossing # 75-25.5) and College Avenue (Crossing # 75-28.4),

NOW, THEREFORE, BE IT RESOLVED by the City Council of the City of Modesto that the City Manager is hereby authorized to submit an application on behalf of the City of Modesto to the Public Utilities Commission for an order for the improvement of crossing protection facilities at the grade railroad crossings of the Tidewater Southern Railway Company of Bowen Avenue (Crossing # 75-26.3), Granger Avenue (Crossing # 75-27.0), Roseburg Avenue (Crossing # 75-27.5), Standiford Avenue (Crossing # 75-25.5), and College Avenue (Crossing # 75-28.4) and for the apportionment of said improvement costs between the City of Modesto and the Tidewater Southern Railway Company.

BE IT FURTHER RESOLVED that this resolution supersedes Modesto City Council Resolution No. 75-548, adopted on May 12, 1975.

The foregoing resolution was introduced at a regular meeting of the Council of the City of Modesto held on the 1st day of December, 1975, by Council-member Elliott, who moved its adoption, which motion being duly seconded by

Councilmember Dunlap, was upon roll call carried and the resolution adopted by the following vote:

AYES: Councilmembers: Dunlap, Elliott, Kullijian, Mensinger, Siefkin, Vice Mayor Newton

NOES: Councilmembers: None

ABSENT: Councilmembers: Mayor Davies

ATTEST: W. T. Chynoweth  
W. T. CHYNOWETH, City Clerk

(SEAL)

APPROVED AS TO FORM:

By Elwyn L. Johnson  
ELWYN L. JOHNSON, City Attorney

MODESTO CITY COUNCIL  
RESOLUTION NO. 75-1139  
LEASE

A RESOLUTION APPROVING/AGREEMENT BETWEEN THE CITY OF MODESTO AND DONALD H. SCOTT AND MARGARET D. SCOTT FOR RENTAL OF PROPERTY, FORMERLY OWNED BY THE MAXWELLS, FOR AGRICULTURAL PURPOSES (Dry Creek Park)

BE IT HEREBY RESOLVED by the Council of the City of Modesto  
lease  
that the/agreement between the City of Modesto and Donald H. Scott  
and Margaret D. Scott

for rental of property, formerly owned by the Maxwells, for agricultural  
pruposes for one year ending October 31, 1976 - City to receive 25%  
of the revenue derived from the grain crop on the premises

be, and it is hereby approved.

BE IT FURTHER RESOLVED that the execution of said/agreement  
lease  
by the designated city officials be authorized.

The foregoing resolution was introduced at a regular meeting  
of the Council of the City of Modesto held on the 1st day of  
December , 1975, by Councilmember Elliott , who  
moved its adoption, which motion being duly seconded by Councilmember  
Dunlap , was upon roll call carried and the resolution adopted  
by the following vote:

AYES: Councilmembers: Dunlap, Elliott, Kullijian, Mensinger,  
Siefkin, Vice Mayor Newton  
NOES: Councilmembers: None  
ABSENT: Councilmembers: Mayor Davies

ATTEST:

  
W. T. CHYNOWETH, City Clerk

MODESTO CITY COUNCIL  
RESOLUTION NO. 75-1140

lease

A RESOLUTION APPROVING/AGREEMENT BETWEEN THE CITY OF MODESTO AND DONALD H. SCOTT AND MARGARET D. SCOTT FOR RENTAL OF PROPERTY, FORMERLY OWNED BY THE SIMMS, FOR AGRICULTURAL PURPOSES (Dry Creek Park)

BE IT HEREBY RESOLVED by the Council of the City of Modesto  
lease  
that the/agreement between the City of Modesto and Donald H. Scott  
and Margaret D. Scott

for rental of property, formerly owned by the Simms, for agricultural purposes for one year ending October 31, 1976 - City to receive 15% of the revenue from the peach crop on the premises

be, and it is hereby approved.

lease

BE IT FURTHER RESOLVED that the execution of said/agreement  
by the designated city officials be authorized.

The foregoing resolution was introduced at a regular meeting of the Council of the City of Modesto held on the 1st day of December, 1975, by Councilmember Elliott, who moved its adoption, which motion being duly seconded by Councilmember Dunlap, was upon roll call carried and the resolution adopted by the following vote:

AYES: Councilmembers: Dunlap, Elliott, Kullijian, Mensinger, Siefkin, Vice Mayor Newton  
NOES: Councilmembers: None  
ABSENT: Councilmembers: Mayor Davies

ATTEST:

  
W. T. CHYNOWETH, City Clerk

MODESTO CITY COUNCIL  
RESOLUTION NO. 75-1141

LEASE

A RESOLUTION APPROVING/AGREEMENT BETWEEN THE CITY OF MODESTO AND DONALD H. SCOTT AND MARGARET D. SCOTT, FOR RENTAL OF PROPERTY, FORMERLY OWNED BY EULA SCOTT, FOR AGRICULTURAL PURPOSES (Dry Creek Park)

BE IT HEREBY RESOLVED by the Council of the City of Modesto  
lease  
that the/agreement between the City of Modesto and Donald H. Scott  
and Margaret D. Scott

for rental of property, formerly owned by Eula Scott, for agricultural purposes for one year ending October 31, 1976 - City to receive 15% of the revenue from the peach crop on the premises

be, and it is hereby approved.

BE IT FURTHER RESOLVED that the execution of said/agreement  
lease  
by the designated city officials be authorized.

The foregoing resolution was introduced at a regular meeting of the Council of the City of Modesto held on the 1st day of December , 1975, by Councilmember Elliott , who moved its adoption, which motion being duly seconded by Councilmember Dunlap , was upon roll call carried and the resolution adopted by the following vote:

AYES:	Councilmembers:	Dunlap, Elliott, Kullijian, Mensinger, Siefkin, Vice Mayor Newton
NOES:	Councilmembers:	None
ABSENT:	Councilmembers:	Mayor Davies

ATTEST:   
W. T. CHYNOWETH, City Clerk

MODESTO CITY COUNCIL  
RESOLUTION NO. 75-1142

LEASE

A RESOLUTION APPROVING/AGREEMENT BETWEEN THE CITY OF MODESTO AND PUBLIS UNLIMITED FOR OPERATION OF A 29-SPACE PARKING LOT AT 9TH AND K STREETS

BE IT HEREBY RESOLVED by the Council of the City of Modesto  
lease  
that the/agreement between the City of Modesto and Pubs Unlimited

for operation of a 29-space parking lot at 9th and K Streets  
(City to pay no rent and take all meter revenues)

be, and it is hereby approved.

BE IT FURTHER RESOLVED that the execution of said/agreement  
lease  
by the designated city officials be authorized.

The foregoing resolution was introduced at a regular meeting  
of the Council of the City of Modesto held on the 1st day of  
December , 1975, by Councilmember Elliott , who  
moved its adoption, which motion being duly seconded by Councilmember  
Dunlap , was upon roll call carried and the resolution adopted  
by the following vote:

AYES: Councilmembers: Dunlap, Elliott, Kullijian, Mensinger,  
Siefkin, Vice Mayor Newton  
NOES: Councilmembers: None  
ABSENT: Councilmembers: Mayor Davies

ATTEST:

  
W. T. CHYNOWETH, City Clerk

MODESTO CITY COUNCIL  
RESOLUTION NO. 75-1143

A RESOLUTION APPROVING AGREEMENT BETWEEN THE CITY OF MODESTO AND TOM AND EDNA MELLIS FOR DONATION OF PROPERTY TO THE CITY FOR DRY CREEK PARK, AND ACCEPTING GRANT DEED

BE IT HEREBY RESOLVED by the Council of the City of Modesto that the agreement between the City of Modesto and Tom and Edna Mellis

to the City of Modesto  
for for donation of .34 acres of land/for the development of Dry Creek Park

be, and it is hereby approved.

BE IT FURTHER RESOLVED that the execution of said agreement by the designated city officials be authorized, and grant deed is hereby accepted.

The foregoing resolution was introduced at a regular meeting of the Council of the City of Modesto held on the 1st day of December , 1975, by Councilmember Elliott , who moved its adoption, which motion being duly seconded by Councilmember Dunlap , was upon roll call carried and the resolution adopted by the following vote:

AYES: Councilmembers: Dunlap, Elliott, Kullijian, Mensinger, Siefkin, Vice Mayor Newton  
NOES: Councilmembers: None  
ABSENT: Councilmembers: Mayor Davies

ATTEST:

  
W. T. CHYNOWETH, City Clerk

MODESTO CITY COUNCIL  
RESOLUTION NO. 75-1144

A RESOLUTION SETTING THE TIME AND PLACE FOR A PUBLIC HEARING BEFORE THE COUNCIL OF THE CITY OF MODESTO ON A PROPOSED AMENDMENT TO SECTION 24-3-9 OF THE ZONING MAP (Horn Construction)

WHEREAS, the Modesto City Planning Commission held a public hearing on November 18, 1975, in the Council Chambers, City Hall, for the purpose of considering an amendment to Section 24-3-9 of the Zoning Map to re-classify P-D(99) to P-D(135) to allow construction of a neighborhood shopping center at the southeast corner of Briggsmore and Lakewood Avenues the following described property:

SEE EXHIBIT "A" ATTACHED

and

WHEREAS, the said Planning Commission after hearing evidence both oral and documentary on the proposed amendment, adopted Resolution No. 75-177 recommending to the Council that rezoning of the property described above is required by public necessity, convenience and general welfare;

NOW, THEREFORE, BE IT RESOLVED by the Council of the City of Modesto that a public hearing on the proposed amendment to Section 24-3-9 of the Zoning Map be set for January 12, 1976 at 7:40 P.M. in the Council Chambers, City Hall, 801 11th Street, Modesto, California, to consider the proposed rezoning as recommended by the Modesto City Planning Commission.

The foregoing resolution was introduced at a regular meeting of the Council of the City of Modesto held on the 1st day of December, 1975, by Councilman Elliott, who moved its adoption, which motion being duly seconded by Councilman Dunlap, was upon roll call carried and the resolution adopted by the following vote:

AYES: Councilmen: Dunlap, Elliott, Kullijian, Mensinger,  
Siefkin, Vice Mayor Newton

NOES: Councilmen: None

ABSENT: Councilmen: Mayor Davies

ATTEST:

  
W. T. CHYNOWETH, City Clerk

All that portion of Lot 8 of the Idaho Colony lying in the Northwest quarter of Section 24, Township 3 South, Range 9 East, Mount Diablo Base and Meridian described as follows:

Commencing at the northwest corner of said Section 24; thence South 0°58' East along the west line of said Section 24 a distance of 190.00 feet to the south line of Briggsmore Avenue as conveyed to the County of Stanislaus by deed recorded as Instrument No. 7699-70, Stanislaus County Records and the true point of beginning of this description; thence continuing South 0°58' East along said west line of Section 24 a distance of 630.00 feet; thence at right angles North 89°02' East a distance of 560.00 feet; thence North 0°58' West parallel to said west line of Section 24 a distance of 630.00 feet to the aforementioned south right-of-way line of Briggsmore Avenue; thence South 89°22' West along said south right-of-way line of Briggsmore Avenue a distance of 560.00 feet to the point of beginning.

Containing: 8.1 acres

MODESTO CITY COUNCIL  
RESOLUTION NO. 75-1145

A RESOLUTION ACCEPTING IMPROVEMENTS IN SMOKE TREE NO. 2 SUBDIVISION  
AND AUTHORIZING RELEASE OF SUBDIVISION BONDS

WHEREAS, James Horn Construction Company, a corporation, sub-  
dividers of Smoke Tree No. 2 Subdivision, has filed subdivision im-  
provement bonds for faithful performance and labor and materials in  
the amount of \$163,400 and \$81,700 respectively to guarantee improve-  
ments in Smoke Tree No. 2 Subdivision; and

WHEREAS, the Director of Public Works in a memorandum dated  
November 26, 1975 indicates that all work required by the subdivision  
agreement has been completed to the satisfaction of the Public Works  
Department; and

WHEREAS, the Director of Public Works has indicated that it  
would be in order for the City Council to accept the improvements  
in said subdivision as complete and authorize the City Clerk to file  
notice of completion and release the bonds upon expiration of the  
statutory period.

NOW, THEREFORE, BE IT RESOLVED by the Council of the City of  
Modesto:

1. The improvements of Smoke Tree No. 2 Subdivision are hereby  
accepted.
2. The City Clerk is hereby authorized to release the bond for  
faithful performance in the amount of \$163,400 upon recordation of  
notice of completion.
3. The City Clerk is hereby authorized to release the bond for labor  
and materials in amount of \$81,700 upon expiration of the statutory  
period.

The foregoing resolution was introduced at a regular meeting  
of the Council of the City of Modesto held on the 1st day of December,  
1975, by Councilmember Siefkin, who moved its adoption, which motion  
being duly seconded by Councilmember Dunlap, was upon roll call carried  
and the resolution adopted by the following vote:

AYES: Councilmembers: Dunlap, Elliott, Kullijian, Mensinger,  
Siefkin, Vice Mayor Newton  
NOES: Councilmembers: None  
ABSENT: Councilmembers: Mayor Davies

ATTEST:

  
W. T. CHYNOWETH, City Clerk

MODESTO CITY COUNCIL  
RESOLUTION NO. 75-1146

A RESOLUTION SETTING TIME AND PLACE FOR HEARING APPEAL BY LAND RESOURCE DEVELOPMENT CORPORATION TO PLANNING COMMISSION DENIAL OF REQUEST FOR REZONING FROM R-1 TO P-D TO ALLOW DEVELOPMENT OF AN OFFICE PARK AND INCIDENTAL COMMERCIAL AT THE NORTHEAST CORNER OF DALE RD. AND VENEMAN AVE.

BE IT HEREBY RESOLVED by the Council of the City of Modesto that January 5, 1976 , at 4:05 P.M. in the Council Chambers, City Hall, 801 Eleventh Street, Modesto, California is hereby set as the time and place for consideration of appeal by Land Resource Development Corporation to Planning Commission denial of request for rezoning from R-1 to P-D to allow development of an office park and incidental commercial at the northeast corner of Dale Road and Veneman Avenue.

The foregoing resolution was introduced at a regular meeting of the Council of the City of Modesto held on the 8th day of December , 1975 , by Councilmember Dunlap , who moved its adoption, which motion being duly seconded by Councilmember Elliott , was upon roll call carried and the resolution adopted by the following vote:

AYES: Councilmembers: Dunlap, Elliott, Kullijian, Mensinger, Siefkin, Mayor Davies  
NOES: Councilmembers: None  
ABSENT: Councilmembers: Newton

ATTEST:

  
W. T. CHYNOWETH, City Clerk

MODESTO CITY COUNCIL  
RESOLUTION NO. 75-1147

A RESOLUTION SETTING TIME AND PLACE FOR HEARING AN APPEAL BY SHORTSTOP TO BOARD OF ZONING ADJUSTMENT DENIAL OF REQUEST FOR USE PERMIT FOR A POLE SIGN IN AN H-1 ZONE FOR A SHORTSTOP MARKET AT 150 NORTH RIVERSIDE AVENUE

BE IT HEREBY RESOLVED by the Council of the City of Modesto that January 5, 1976, at 4:10 P.M. in the Council Chambers, City Hall, 801 Eleventh Street, Modesto, California is hereby set as the time and place for consideration of appeal by Shortstop to Board of Zoning Adjustment denial of request for use permit for a pole sign in an H-1 zone for a Shortstop Market at 150 North Riverside Avenue.

The foregoing resolution was introduced at a regular meeting of the Council of the City of Modesto held on the 8th day of December, 1975, by Councilmember Dunlap, who moved its adoption, which motion being duly seconded by Councilmember Elliott, was upon roll call carried and the resolution adopted by the following vote:

AYES: Councilmembers: Dunlap, Elliott, Kullijian, Mensinger, Siefkin, Mayor Davies  
NOES: Councilmembers: None  
ABSENT: Councilmembers: Newton

ATTEST:

  
W. T. CHYNOWETH, City Clerk

MODESTO CITY COUNCIL  
RESOLUTION NO. 75-1148

A RESOLUTION ACCEPTING THE CONSTRUCTION OF RENOVATION OF DOWNTOWN GARAGE (Acme Construction Company)

WHEREAS, a report has been filed by the Director of Public Works that the construction of Renovation of Downtown Garage

has been completed by Acme Construction Company

in accordance with the contract agreement dated October 14, 1975.

NOW, THEREFORE, BE IT RESOLVED that the construction of Renovation of Downtown Garage

be accepted from said contractor, Acme Construction Company

that notice of completion be filed with the Recorder of Stanislaus County and that payment of amounts due in the amount of \$6,995.00 as provided in the contract, be authorized.

The foregoing resolution was introduced at a regular meeting of the Council of the City of Modesto held on the 8th day of December, 1975, by Councilman Dunlap, who moved its adoption, which motion being duly seconded by Councilman Elliott, was upon roll call carried and the resolution adopted by the following vote:

AYES: Councilmen: Dunlap, Elliott, Kullijjan, Mensinger, Siefkin, Mayor Davies

NOES: Councilmen: None

ABSENT: Councilmen: Newton

ATTEST:

  
W. T. CHYNOWETH, City Clerk

MODESTO CITY COUNCIL  
RESOLUTION NO. 75-1149

A RESOLUTION PERMITTING OPINSKI CONSTRUCTION INC. TO WITHDRAW THEIR LOW BID FOR CONSTRUCTION OF PICNIC AREA AT DOWNEY PARK AND REJECTING ALL REMAINING BIDS

WHEREAS, Resolution No. 75-1040, adopted by the Council of the City of Modesto on October 27, 1975, approved the plans and specifications for the construction of picnic area at Downey Park and authorized the calling for bids, and

WHEREAS, the bids received for the construction of picnic area at Downey Park were opened at 11:00 A.M. on November 18, 1975, and later tabulated by the Director of Public Works for the consideration of the Council, and

WHEREAS, Opinski Construction Inc., the low bidder, has requested to be permitted to withdraw its low bid due to errors made in the said bid; and

WHEREAS, the staff proposes to modify the plans to change several of the items that are not readily available to items that can be obtained more easily, and to eliminate two family picnic areas and a portion of the sidewalk area to bring the project within the budget amounts, and

WHEREAS, the Department of Public Works has recommended that the request of Opinski Construction Inc. be granted and that all remaining bids be rejected.

NOW, THEREFORE, BE IT RESOLVED by the Council of the City of Modesto that the request of Opinski Construction Inc. for permission to withdraw its low bid be granted and that all remaining bids are hereby rejected.

The foregoing resolution was introduced at a regular meeting of the Council of the City of Modesto held on the 8th day of December, 1975, by Councilmember Dunlap, who moved its adoption, which motion being duly seconded by Councilmember Elliott, was upon roll call carried and the resolution adopted by the following vote:

AYES: Councilmembers: Dunlap, Elliott, Kullijian, Mensinger,  
Siefkin, Mayor Davies  
NOES: Councilmembers: None  
ABSENT: Councilmembers: Newton

ATTEST:

  
W. T. CHYNOWETH, City Clerk

MODESTO CITY COUNCIL  
RESOLUTION NO. 75-1150

REVISED

A RESOLUTION APPROVING/PLANS AND SPECIFICATIONS AND AUTHORIZING CALL FOR BIDS FOR CONSTRUCTION OF PICNIC AREA AT DOWNEY PARK

BE IT HEREBY RESOLVED by the Council of the City of Modesto as follows:

SECTION 1. <sup>revised</sup> The/plans and specifications for construction of picnic area at Downey Park

copies of which are on file, are hereby accepted and approved.

SECTION 2. The City Clerk is hereby authorized to call for public competitive sealed bids for the above named project, to be opened in the office of the City Clerk, 801 11th Street, in the City of Modesto, on December 23, 1975 at 11:00 A.M. and the City Clerk is hereby directed to give notice inviting such sealed bids in the time, form, and manner provided by law.

SECTION 3. After the bids are opened, they shall be tabulated and analyzed and a report submitted to the Council at its next regular meeting.

The foregoing resolution was introduced at a regular meeting of the Council of the City of Modesto held on the 8th day of December, 1975, by Councilmember Dunlap, who moved its adoption, which motion being duly seconded by Councilmember Elliott, was upon roll call carried and the resolution adopted by the following vote:

AYES: Councilmembers: Dunlap, Elliott, Kullijian, Mensinger, Siefkin, Mayor Davies  
NOES: Councilmembers: None  
ABSENT: Councilmembers: Newton

ATTEST:

  
W. T. CHYNOWETH, City Clerk

MODESTO CITY COUNCIL  
RESOLUTION NO. 75-1151

A RESOLUTION ACCEPTING THE CONSTRUCTION OF WATERLINE EXTENSION ON STANDIFORD AVENUE BETWEEN TULLY ROAD AND COLONIAL DRIVE (Joe Martin)

WHEREAS, a report has been filed by the Director of Public Works that the construction of Waterline extension on Standiford Avenue between Tully Road and Colonial Drive has been completed by Joe Martin

in accordance with the contract agreement dated October 14, 1975.

NOW, THEREFORE, BE IT RESOLVED that the construction of Waterline extension on Standiford Avenue between Tully Road and Colonial Dr. be accepted from said contractor, Joe Martin

that notice of completion be filed with the Recorder of Stanislaus County and that payment of amounts due in the amount of \$9,741.20 as provided in the contract, be authorized.

The foregoing resolution was introduced at a regular meeting of the Council of the City of Modesto held on the 8th day of December, 1975, by Councilman Dunlap, who moved its adoption, which motion being duly seconded by Councilman Elliott, was upon roll call carried and the resolution adopted by the following vote:

AYES: Councilmen: Dunlap, Elliott, Kullijian, Mensinger, Siefkin, Mayor Davies  
NOES: Councilmen: None  
ABSENT: Councilmen: Newton

ATTEST:

  
W. T. CHYNOWETH, City Clerk

MODESTO CITY COUNCIL  
RESOLUTION NO. 75-1152

A RESOLUTION ACCEPTING THE CONSTRUCTION OF TRAFFIC SIGNAL INSTALLATION AT COFFEE ROAD AND FLOYD AVENUE (Ferrero Electric, Inc.)

WHEREAS, a report has been filed by the Director of Parking & Traffic that the construction of Traffic Signals and Street Lighting at Coffee Road and Floyd Avenue has been completed by Ferrero Electric, Inc.

in accordance with the contract agreement dated June 23, 1975.

NOW, THEREFORE, BE IT RESOLVED that the construction of Traffic Signals and Street Lighting at Coffee Road and Floyd Avenue be accepted from said contractor, Ferrero Electric, Inc.

that notice of completion be filed with the Recorder of Stanislaus County and that payment of amounts due in the amount of \$17,915.00 as provided in the contract, be authorized.

The foregoing resolution was introduced at a regular meeting of the Council of the City of Modesto held on the 8th day of December, 1975, by Councilman Dunlap, who moved its adoption, which motion being duly seconded by Councilman Elliott, was upon roll call carried and the resolution adopted by the following vote:

AYES: Councilmen: Dunlap, Elliott, Kullijian, Mensinger, Siefkin, Mayor Davies  
NOES: Councilmen: None  
ABSENT: Councilmen: Newton

ATTEST:

  
W. T. CHYNOWETH, City Clerk

MODESTO CITY COUNCIL  
RESOLUTION NO. 75-1153

A RESOLUTION APPROVING PLANS AND SPECIFICATIONS AND AUTHORIZING CALL FOR BIDS FOR CONSTRUCTION OF WATERLINES IN WYLDWOOD GROVE NO. 1

BE IT HEREBY RESOLVED by the Council of the City of Modesto as follows:

SECTION 1. The plans and specifications for construction of waterlines in Wyldewood Grove No. 1

copies of which are on file, are hereby accepted and approved.

SECTION 2. The City Clerk is hereby authorized to call for public competitive sealed bids for the above named project, to be opened in the office of the City Clerk, 801 11th Street, in the City of Modesto, on December 23, 1975 at 11:10 A.M. and the City Clerk is hereby directed to give notice inviting such sealed bids in the time, form, and manner provided by law.

SECTION 3. After the bids are opened, they shall be tabulated and analyzed and a report submitted to the Council at its next regular meeting.

The foregoing resolution was introduced at a regular meeting of the Council of the City of Modesto held on the 8th day of December, 1975, by Councilmember Dunlap, who moved its adoption, which motion being duly seconded by Councilmember Elliott, was upon roll call carried and the resolution adopted by the following vote:

AYES: Councilmembers: Dunlap, Elliott, Kullijian, Mensinger, Siefkin, Mayor Davies

NOES: Councilmembers: None

ABSENT: Councilmembers: Newton

ATTEST:

  
W. T. CHYNOWETH, City Clerk

MODESTO CITY COUNCIL  
RESOLUTION NO. 75-1154

A RESOLUTION APPROVING AGREEMENT BETWEEN THE CITY OF MODESTO AND STATE OF CALIFORNIA, DEPARTMENT OF TRANSPORTATION, DIVISION OF HIGHWAYS COVERING EXPENDITURES FOR GATES AND SIGNALS AT RAILROAD CROSSINGS, PAVEMENT MARKINGS AND MINOR SAFETY IMPROVEMENTS

BE IT HEREBY RESOLVED by the Council of the City of Modesto that the agreement between the City of Modesto and State of California, Department of Transportation, Division of Highways ~~for~~ covering expenditures for gates and signals at Railroad crossings, pavement markings and minor safety improvements be, and it is hereby approved.

BE IT FURTHER RESOLVED that the execution of said agreement by the designated city officials be authorized.

The foregoing resolution was introduced at a regular meeting of the Council of the City of Modesto held on the 8th day of December , 1975, by Councilmember Dunlap , who moved its adoption, which motion being duly seconded by Councilmember Elliott , was upon roll call carried and the resolution adopted by the following vote:

AYES: Councilmembers: Dunlap, Elliott, Kullijian, Mensinger, Siefkin, Mayor Davies  
NOES: Councilmembers: None  
ABSENT: Councilmembers: Newton

ATTEST:

  
W. T. CHYNOWETH, City Clerk

MODESTO CITY COUNCIL  
RESOLUTION NO. 75-1155

A RESOLUTION APPROVING APPROPRIATION TRANSFER OF \$11,168 TO PROVIDE ADDITIONAL FUNDS FOR RATE INCREASE IN PREMIUM FOR EMPLOYEE HEALTH INSURANCE COVERAGE

BE IT RESOLVED by the Council of the City of Modesto that the following appropriation transfer(s) are approved:

VARIOUS FUNDS 101, 209, 230 and 512

FROM:	General Reserve (60-101)	\$10,779
	General Reserve (60-209)	58
	General Reserve (60-230)	79
	General Reserve (60-512)	252
TO:	Group Health Insurance (426-101)	10,747
	Group Health Insurance (426-101)	32
	Group Health Insurance (426-209)	58
	Group Health Insurance (426-230)	79
	Group Health Insurance (426-512)	252

(To provide additional monies in the Group Health Insurance account in various funds due to a \$1.07 per employee per pay period rate increase)

The foregoing resolution was introduced at a regular meeting of the Council of the City of Modesto held on the 8th day of December, 1975, by Councilmember Kullijian, who moved its adoption, which motion being duly seconded by Councilmember Dunlap, was upon roll call carried and the resolution adopted by the following vote:

AYES: Councilmembers: Dunlap, Elliott, Kullijian, Mensinger, Siefkin, Mayor Davies  
NOES: Councilmembers: None  
ABSENT: Councilmembers: Newton

ATTEST:

  
W. T. CHYNOWETH, City Clerk

MODESTO CITY COUNCIL  
RESOLUTION NO. 75-1156

A RESOLUTION APPOINTING MEMBER OF THE FARM-CITY ADVISORY COMMITTEE,  
REPLACING WARREN F. WEGIS, FOR A TERM ENDING MAY 1, 1979 (Ugo Lea)

WHEREAS, Section 1102 of the Charter of the City of Modesto authorizes the City Council to appoint members to various Boards and Commissions;

NOW, THEREFORE, BE IT RESOLVED by the Council of the City of Modesto as follows:

SECTION 1. The following person is hereby appointed to the Farm-City Advisory Committee . for the respective term as indicated: (Term ending May 1, 1979)

Ugo Lea  
2306 Monte Verde Avenue  
Modesto, California 95350

SECTION 2. The City Clerk is hereby directed to transmit a copy of this resolution to the newly appointed member of the Farm-City Advisory Committee and the Secretary thereof.

The foregoing resolution was introduced at a regular meeting of the Council of the City of Modesto held on the 8th day of December, 1975, by Councilmember Mensinger , who moved its adoption, which motion being duly seconded by Councilmember Siefkin , was upon roll call carried and the resolution adopted by the following vote:

AYES: Councilmembers: Dunlap, Elliott, Kullijian, Mensinger,  
Siefkin, Mayor Davies

NOES: Councilmembers: None

ABSENT: Councilmembers: Newton

ATTEST:   
W. T. CHYNOWETH, City Clerk

MODESTO CITY COUNCIL  
RESOLUTION NO. 75-1157

A RESOLUTION APPOINTING MEMBERS TO THE USERS COMMITTEE OF THE CITIZENS  
HOUSING AND COMMUNITY DEVELOPMENT COMMITTEE

BE IT RESOLVED by the Council of the City of Modesto that the following people are hereby appointed to the Users Committee of the Citizens Housing and Community Development Committee for terms as indicated below:

Mr. Cleveland Horn  
218½ Spruce Street  
Modesto, CA 95351  
(Term ending 6/30/77)

Mr. Willie Berry  
210 Oak Street  
Modesto, CA 95351  
(Term ending 6/30/79)

Mrs. Marian Turner  
318 Pine Street  
Modesto, CA 95351  
(Term ending 6/30/77)

The foregoing resolution was introduced at a regular meeting of the Council of the City of Modesto held on the 8th day of December, 1975, by Councilmember Elliott, who moved its adoption, which motion being duly seconded by Councilmember Mensinger, was upon roll call carried and the resolution adopted by the following vote:

AYES: Councilmembers: Dunlap, Elliott, Kullijian, Mensinger,  
Siefkin, Mayor Davies

NOES: Councilmembers: None

ABSENT: Councilmembers: Newton

ATTEST:

  
W. T. CHYNOWETH, City Clerk

MODESTO CITY COUNCIL  
RESOLUTION NO. 75-1158

A RESOLUTION APPROVING PLANS AND SPECIFICATIONS AND AUTHORIZING CALL FOR BIDS FOR CONSTRUCTION OF PICNIC SHELTER IN BEARD BROOK PARK

BE IT HEREBY RESOLVED by the Council of the City of Modesto as follows:

SECTION 1. The plans and specifications for picnic shelter in Beard Brook Park copies of which are on file, are hereby accepted and approved.

SECTION 2. The City Clerk is hereby authorized to call for public competitive sealed bids for the above named project, to be opened in the office of the City Clerk, 801 11th Street, in the City of Modesto, on January 6, 1976 at 11:00 A.M. and the City Clerk is hereby directed to give notice inviting such sealed bids in the time, form, and manner provided by law.

SECTION 3. After the bids are opened, they shall be tabulated and analyzed and a report submitted to the Council at its next regular meeting.

The foregoing resolution was introduced at a regular meeting of the Council of the City of Modesto held on the 15th day of December, 1975, by Councilmember Dunlap, who moved its adoption, which motion being duly seconded by Councilmember Newton, was upon roll call carried and the resolution adopted by the following vote:

AYES: Councilmembers: Dunlap, Elliott, Kullijian, Mensinger,  
Newton, Siefkin, Mayor Davies

NOES: Councilmembers: None

ABSENT: Councilmembers: None

ATTEST:   
W. T. CHYNOWETH, City Clerk

MODESTO CITY COUNCIL  
RESOLUTION NO. 75-1159

A RESOLUTION ACCEPTING THE BID OF WOLVERINE BUILDING SERVICE FOR CONSTRUCTION OF WALKS, TERRACE, AND POOL AT WOODROW PARK

WHEREAS, Resolution No. 75-1109 , adopted by the Council of the City of Modesto on November 24, 1975 , approved the plans and specifications for the construction of walks, terrace and pool at Woodrow Park

and authorized the calling for bids, and

WHEREAS, the bids received for the construction of walks, terrace, and pool at Woodrow Park were opened at 11:00 A.M. on December 9, 1975 and later tabulated by the Director of Public Works for the consideration of the Council, and

WHEREAS, the Director of Public Works has recommended that the bid of Wolverine Building Service, Inc. in the amount of \$65,580.00 be accepted as the lowest responsible bid.

NOW, THEREFORE, BE IT RESOLVED by the Council of the City of Modesto that the bid of Wolverine Building Service, Inc. in the amount of \$65,580.00 be accepted and the execution of a contract for the completion of the project by the City's designated officials be authorized.

The foregoing resolution was introduced at a regular meeting of the Council of the City of Modesto held on the 15th day of December, 1975, by Councilmember Dunlap , who moved its adoption, which motion being duly seconded by Councilmember Newton , was upon roll call carried and the resolution adopted by the following vote:

AYES: Councilmembers: Dunlap, Elliott, Kullijian, Mensinger,  
Newton, Siefkin, Mayor Davies  
NOES: Councilmembers: None  
ABSENT: Councilmembers: None

ATTEST:

  
W. T. CHYNOWETH, City Clerk

MODESTO CITY COUNCIL  
RESOLUTION NO. 75-1160

A RESOLUTION ACCEPTING THE BID OF GRISWOLD & WIGHT FOR AUTOMOTIVE EQUIPMENT, ITEMS 1, 2, 5C, 5D AND 11, AND REJECTING THE BIDS SUBMITTED BY SNIDER MOTORS FOR ITEM #1 AND BILL HUGHES DODGE FOR ITEM #11 AND SUPERSEDING RESOLUTION NO. 75-1053

WHEREAS, Resolution No. 75-841, adopted by the Council of the City of Modesto on August 18, 1975, approved plans and specifications for the furnishing of Automotive Equipment and authorized the calling for bids, and

WHEREAS, the bids received for the furnishing of Automotive Equipment were opened at 2:00 P.M. on October 7, 1975, and later tabulated by the Director of Finance for the consideration of the Council, and

WHEREAS, the Director of Finance has recommended that the bids of Snider Motors for Item #1, and Bill Hughes Dodge for Item #11 be rejected for failing to meet required specifications, and

WHEREAS, the Director of Finance has recommended that the bid of Griswold & Wight for Automotive Equipment, Items 1, 2, 5c, 5d and 11, at an estimated cost of \$21,473.21, be accepted as the lowest responsible bid meeting specifications,

NOW, THEREFORE, BE IT RESOLVED by the Council of the City of Modesto as follows:

1. The bid of Snider Motors for Automotive Equipment, Item 1, is hereby rejected.
2. The bid of Bill Hughes Dodge for Automotive Equipment, Item 11, is hereby rejected.
3. The bid of Griswold & Wight for Automotive Equipment, Items 1, 2, 5c, 5d, and 11, at an estimated cost of \$21,473.21 be accepted as the lowest responsible bid meeting specifications, and the execution of a contract for the purchase of the equipment by the City's designated officials be authorized.

BE IT FURTHER RESOLVED that this Resolution supersedes Resolution No. 75-1053 Adopted on November 3, 1975.

The foregoing resolution was introduced at a regular meeting of the Council of the City of Modesto held on the 15th day of December, 1975, by Councilmember Dunlap, who moved its adoption, which motion being duly seconded by Councilmember Newton, was upon roll call carried and the resolution adopted by the following vote:

AYES: Councilmembers: Dunlap, Elliott, Kullijian, Mensinger, Newton, Siefkin, Mayor Davies

NOES: Councilmembers: None

ABSENT: Councilmembers: None

ATTEST: W. T. Chynoweth  
W. T. CHYNOWETH, City Clerk

(SEAL)

APPROVED AS TO FORM:

By Elwyn L. Johnson  
ELWYN L. JOHNSON, City Attorney

MODESTO CITY COUNCIL  
RESOLUTION NO. 75-1161

A RESOLUTION ACCEPTING THE BID OF BILL HUGHES DODGE FOR AUTOMOTIVE EQUIPMENT, ITEMS 3, 4, 5A, 5B, 6, 7, 8, 9, 10 AND 13, AND REJECTING THE BID SUBMITTED BY GRISWOLD AND WIGHT FOR ITEM #9 AND SUPERSEDING RESOLUTION NO. 75-1054.

WHEREAS, Resolution No. 75-841, adopted by the Council of the City of Modesto on August 18, 1975, approved plans and specifications for the furnishing of Automotive Equipment and authorized the calling for bids, and

WHEREAS, the bids received for the furnishing of Automotive Equipment were opened at 2:00 P.M. on October 7, 1975, and later tabulated by the Director of Finance for the consideration of the Council, and

WHEREAS, the Director of Finance has recommended that the bid of Griswold and Wight for Item #9 be rejected for failing to meet required specifications, and

WHEREAS, the Director of Finance has recommended that the bid of Bill Hughes Dodge for Items 3, 4, 5a, 5b, 6, 7, 8, 9, 10 and 13, at an estimated cost of \$64,812.27, be accepted as the lowest responsible bid meeting specifications.

NOW, THEREFORE, BE IT RESOLVED by the Council of the City of Modesto as follows:

1. The bid of Griswold and Wight for Automotive Equipment, Item #9, is hereby rejected.
2. The bid of Bill Hughes Dodge for Items 3, 4, 5a, 5b, 6, 7, 8, 9, 10 and 13, at an estimated cost of \$64,812.27, be accepted as the lowest responsible bid meeting specifications and the execution of a contract for the purchase of the equipment by the City's designated officials be authorized.

BE IT FURTHER RESOLVED that this resolution supersedes Resolution No. 75-1054 adopted on November 3, 1975.

The foregoing resolution was introduced at a regular meeting of the Council of the City of Modesto held on the 15th day of December, 1975, by Councilmember Dunlap, who moved its adoption, which motion being duly seconded by Councilmember Newton, was upon roll call carried and the resolution adopted by the following vote:

AYES: Councilmembers: Dunlap, Elliott, Kullijian, Mensinger, Newton, Siefkin, Mayor Davies

NOES: Councilmembers: None

ABSENT: Councilmembers: None

(SEAL)

ATTEST:

  
W. T. CHYNOWETH, City Clerk

APPROVED AS TO FORM:

By   
ELWYN L. JOHNSON, City Attorney

MODESTO CITY COUNCIL  
RESOLUTION NO. 75-1162

A RESOLUTION ACCEPTING THE BID OF VAN PELT FIRE TRUCKS TO FURNISH ONE (1)  
100' AERIAL LADDER TRUCK

WHEREAS, Resolution No. 75-773 , adopted by the Council of the  
City of Modesto on July 28, 1975 , approved the plans and speci-  
fications for the furnishing of one (1) 100' aerial ladder truck  
and authorized the calling for bids, and

WHEREAS, the bids received for the furnishing of one (1) 100'  
aerial ladder truck  
were opened at 2:00 P.M. on September 23, 1975 and later tabulated  
by the Director of Finance for the consideration of the  
Council, and

WHEREAS, the Director of Finance has recommended that  
the bid of Van Pelt Fire Trucks in the amount of \$187,767.34  
be accepted as the lowest responsible bid.

NOW, THEREFORE, BE IT RESOLVED by the Council of the City of Modesto  
that the bid of Van Pelt Fire Trucks in the amount of \$187,767.34

be accepted and the execution of a contract for the completion of the  
project by the City's designated officials be authorized.

The foregoing resolution was introduced at a regular meeting of  
the Council of the City of Modesto held on the 15th day of December,  
1975, by Councilmember Dunlap , who moved its adoption, which  
motion being duly seconded by Councilmember Elliott , was upon roll  
call carried and the resolution adopted by the following vote:

AYES: Councilmembers: Dunlap, Elliott, Kullijian, Mensinger,  
Newton, Siefkin, Mayor Davies

NOES: Councilmembers: None

ABSENT: Councilmembers: None

ATTEST:

  
W. T. CHYNOWETH, City Clerk

MODESTO CITY COUNCIL  
RESOLUTION NO. 75-1163

A RESOLUTION APPROVING APPROPRIATION TRANSFER OF \$107,768.00 TO PROVIDE ADDITIONAL FUNDS FOR PURCHASE OF 100 FT. AERIAL LADDER TRUCK

BE IT RESOLVED by the Council of the City of Modesto that the following appropriation transfer(s) are approved:

SPECIAL FUND FOR CAPITAL OUTLAYS (321)


FROM: General Reserve (60-321)	\$107,768.00
TO: Aerial Ladder Truck (8121-210-321)	107,768.00

(To provide additional funds for purchase of 100 ft. aerial ladder truck. See memo to City Manager from Director of Finance dated 12-10-75)

The foregoing resolution was introduced at a regular meeting of the Council of the City of Modesto held on the 15th day of December, 1975, by Councilmember Dunlap, who moved its adoption, which motion being duly seconded by Councilmember Elliott, was upon roll call carried and the resolution adopted by the following vote:

AYES: Councilmembers: Dunlap, Elliott, Kullijian, Mensinger, Newton, Siefkin, Mayor Davies  
NOES: Councilmembers: None  
ABSENT: Councilmembers: None

ATTEST:

  
W. T. CHYNOWETH, City Clerk

MODESTO CITY COUNCIL  
RESOLUTION NO. 75-1164

A RESOLUTION DENYING THE APPEAL OF OWEN J. TEGAN, JR.,  
FROM A DECISION OF THE BOARD OF ZONING ADJUSTMENT.  
(PROPOSED SIGN ON ROOF OF WORLD/GOLDEN WEST SAVINGS  
BUILDING)

WHEREAS, Section 9-6.07(h) of the Modesto Municipal Code specifies that projection signs are not permitted in the H-1 zone, and

WHEREAS, a request by Owen J. Tegan, Jr. of the Federal Sign and Signal Corporation was received by the Board of Zoning Adjustment of the City of Modesto requesting a public hearing on an appeal from a decision of the Chief Building Official that a sign proposed to be placed on the roof of the present World/Golden West Savings Building at 2509 McHenry Avenue, Modesto, California, was a projecting sign, and

WHEREAS, Section 9-6.09 of the Modesto Municipal Code specifies that the Board of Zoning Adjustment may not grant a variance for the types of signs prohibited in a particular zone, but Section 9-6.10 of the Modesto Municipal Code specifies that any person aggrieved or affected by any decision of an administrative official of the City which involves the application of the sign regulations may appeal to the Board of Zoning Adjustment, and

WHEREAS, a public hearing was held by the Board of Zoning Adjustment on September 25, 1975, and reheard on October 23, 1975, in the City Council Chambers, City Hall, 801-11th Street, Modesto, California, at which hearings evidence both oral and documentary was received and considered, and

WHEREAS, by Resolution No. 597, the Board of Zoning Adjustment found and determined that the sign proposed to be placed on the roof of the present World/Golden West Savings Building at 2509 McHenry Avenue, Modesto, California, is in fact a projecting sign which is not allowed in the H-1 zone, and affirmed the decision of the Chief Building Official to disallow said sign, and

WHEREAS, an appeal to said decision of the Board of Zoning Adjustment was filed by Owen J. Tegan, Jr. of the Federal Sign and Signal Corporation with the City Clerk of the City of Modesto, and said appeal was set for hearing before the City Council at its meeting on December 1, 1975, in the Council Chambers, City Hall, at 4:05 o'clock p.m., and

WHEREAS, on December 1, 1975, said hearing was continued to December 15, 1975, at 4:00 o'clock p.m., and

WHEREAS, on December 15, 1975, the Council held a public hearing on said appeal, and

WHEREAS, the Council, after hearing evidence both oral and documentary, finds and determines that the appeal of Owen J. Tegan, Jr. of the Federal Sign and Signal Corporation from the decision of the Board of Zoning Adjustment denying the appeal from the decision of the Chief Building Official that the sign proposed to be placed on the roof of the present World/Golden West Savings Building at 2509 McHenry Avenue, Modesto, California, should be denied, and the decision of the Board of Zoning Adjustment sustained for the following reason:

The sign proposed to be placed on the roof of the World/Golden West Savings Building at 2509 McHenry Avenue is, in fact, a projecting sign, a type of sign not allowed in the H-1 zone.

NOW, THEREFORE, BE IT RESOLVED by the Council of the City of Modesto that the appeal of Owen J. Tegan, Jr. of the Federal Sign and Signal Corporation from the decision of the Board of Zoning Adjustment denying the appeal for a sign proposed to be placed on the roof of the present World/Golden West Savings Building at 2509 McHenry Avenue, Modesto, California, is hereby denied for the reason set forth above, and the decision of the Board of Zoning Adjustment is hereby sustained.

The foregoing resolution was introduced at a regular meeting of the Council of the City of Modesto held on the 15th day of December, 1975, by Councilmember Dunlap, who moved its adoption, which motion being duly seconded by Councilmember Siefkin, was upon roll call carried and the resolution adopted by the following vote:

AYES: Councilmembers: Dunlap, Elliott, Kullijian, Mensinger, Newton, Siefkin, Mayor Davies

NOES: Councilmembers: None

ABSENT: Councilmembers: None

ATTEST:

  
W. T. CHYNOWETH, City Clerk

(SEAL)

APPROVED AS TO FORM:

By ELWYN L. JOHNSON, City Attorney

MODESTO CITY COUNCIL  
RESOLUTION NO. 75-1165

A RESOLUTION APPROVING AGREEMENT BETWEEN THE CITY OF MODESTO AND JOHN SUE AND ASSOCIATES TO PREPARE A MASTER PLAN FOR PHASE II OF THE TUOLUMNE RIVER REGIONAL PARK (Conejo Avenue to Santa Cruz Avenue)

BE IT HEREBY RESOLVED by the Council of the City of Modesto that the agreement between the City of Modesto and John Sue and Associates

for preparation of a master plan for Phase II of the Tuolumne River Regional Park for a lump sum of \$22,000 (area included in the plan extends from Conejo Avenue to Santa Cruz Avenue and the plan is to be ready March 6, 1976) be, and it is hereby approved.

BE IT FURTHER RESOLVED that the execution of said agreement by the designated city officials be authorized.


The foregoing resolution was introduced at a regular meeting of the Council of the City of Modesto held on the 15th day of December , 1975, by Councilmember Dunlap , who moved its adoption, which motion being duly seconded by Councilmember Newton , was upon roll call carried and the resolution adopted by the following vote:

AYES: Councilmembers: Dunlap, Elliott, Kullijian, Mensinger, Newton, Siefkin, Mayor Davies

NOES: Councilmembers: None

ABSENT: Councilmembers: None

ATTEST:

  
W. T. CHYNOWETH, City Clerk

MODESTO CITY COUNCIL  
RESOLUTION NO. 75-1166

A RESOLUTION APPROVING AMENDED PREAPPLICATION FOR FEDERAL ASSISTANCE TO DEPARTMENT OF TRANSPORTATION, FEDERAL AVIATION ADMINISTRATION, FOR FIRE CRASH RESCUE TRUCK, AVIGATION EASEMENTS, TERMINAL RAMP CONSTRUCTION, AND AIRPORT SECURITY FENCING

BE IT HEREBY RESOLVED by the Council of the City of Modesto that it hereby approves the amended preapplication for federal assistance to Department of Transportation, Federal Aviation Administration, for a fire crash rescue truck, the purchase of several aviation easements in the clear zone of Runway 10L, terminal ramp reconstruction, and Airport security fencing, amending preapplication dated August 26, 1974.

BE IT FURTHER RESOLVED that City Manager Garth Lipsky is hereby authorized to execute said preapplication.

The foregoing resolution was introduced at a regular meeting of the Council of the City of Modesto held on the 15th day of December, 1975, by Councilmember Dunlap, who moved its adoption, which motion being duly seconded by Councilmember Newton, was upon roll call carried and the resolution adopted by the following vote:

AYES: Councilmembers: Dunlap, Elliott, Kullijian, Mensinger,  
Newton, Siefkin, Mayor Davies

NOES: Councilmembers: None

ABSENT: Councilmembers: None

ATTEST:

  
W. T. CHYNOWETH, City Clerk

MODESTO CITY COUNCIL  
RESOLUTION NO. 75-1167

A RESOLUTION ACCEPTING IMPROVEMENTS IN OLD ORCHARD NO. 3 SUBDIVISION  
AND AUTHORIZING RELEASE OF INSTRUMENTS OF CREDIT

WHEREAS, Norman J. Winsor and Lola Jean Winsor, husband and wife, and J. C. Bearden and Dorothy Bearden, husband and wife, individuals, subdividers of Old Orchard No. 3 Subdivision, have filed Instrument of Credit for faithful performance and labor and materials in the amount of \$75,900 and \$37,950 respectively to guarantee improvements in Old Orchard No. 3 Subdivision; and

WHEREAS, the Director of Public Works in a memorandum dated December 9, 1975 indicates that all work required by the subdivision agreement has been completed to the satisfaction of the Public Works Department; and

WHEREAS, the Director of Public Works has indicated that it would be in order for the City Council to accept the improvements in said subdivision as complete and authorize the City Clerk to file notice of completion and release the bonds upon expiration of the statutory period.

NOW, THEREFORE, BE IT RESOLVED by the Council of the City of Modesto:

1. The improvements in Old Orchard No. 3 Subdivision are hereby accepted.
2. The City Clerk is hereby authorized to release the Instrument of Credit for faithful performance in the amount of \$75,900 upon recording of notice of completion.
3. The City Clerk is hereby authorized to release the Instrument of Credit for labor and materials in amount of \$37,950 in accordance with the provisions of Section 66499.7(b) of the Government Code of the State of California.

The foregoing resolution was introduced at a regular meeting of the Council of the City of Modesto held on the 15th day of December, 1975, by Councilmember Dunlap, who moved its adoption, which motion being duly seconded by Councilmember Newton, was upon roll call carried and the resolution adopted by the following vote:

AYES: Councilmembers: Dunlap, Elliott, Kullijian, Mensinger,  
Newton, Siefkin, Mayor Davies  
NOES: Councilmembers: None  
ABSENT: Councilmembers: None

ATTEST:

*W. T. Chynoweth*  
W. T. CHYNOWETH, City Clerk

MODESTO CITY COUNCIL  
RESOLUTION NO. 75-1168

A RESOLUTION ACCEPTING IMPROVEMENTS IN JEFFERY PARK SUBDIVISION AND  
AUTHORIZING RELEASE OF INSTRUMENT OF CREDIT

WHEREAS, C. A. Tallent and Doris M. Tallent, husband and wife, subdividers of Jeffery Park Subdivision, have filed an Instrument of Credit for faithful performance and labor and materials in the amount of \$48,800 and \$24,400 respectively to guarantee improvements in Jeffery Park Subdivision; and

WHEREAS, the Director of Public Works in a memorandum dated December 9, 1975 indicates that all work required by the subdivision agreement has been completed to the satisfaction of the Public Works Department; and

WHEREAS, the Director of Public Works has indicated that it would be in order for the City Council to accept the improvements in said subdivision as complete and authorize the City Clerk to file notice of completion and release the bonds upon expiration of the statutory period.

NOW, THEREFORE, BE IT RESOLVED by the Council of the City of Modesto:

1. The improvements in Jeffery Park Subdivision are hereby accepted.
2. The City Clerk is hereby authorized to release the Instrument of Credit for faithful performance in the amount of \$48,800 upon recordation of notice of completion.
3. The City Clerk is hereby authorized to release the Instrument of Credit for labor and materials in amount of \$24,400 upon expiration of the statutory period.

The foregoing resolution was introduced at a regular meeting of the Council of the City of Modesto held on the 15th day of December, 1975, by Councilmember Dunlap, who moved its adoption, which motion being duly seconded by Councilmember Newton, was upon roll call carried and the resolution adopted by the following vote:

AYES: Councilmembers: Dunlap, Elliott, Kullijian, Mensinger,  
Newton, Siefkin, Mayor Davies  
NOES: Councilmembers: None  
ABSENT: Councilmembers: None

ATTEST:

  
W. T. CHYNOWETH, City Clerk

MODESTO CITY COUNCIL  
RESOLUTION NO. 75-1169

A RESOLUTION APPROVING AGREEMENT BETWEEN THE CITY OF MODESTO AND STATE OF CALIFORNIA, DEPARTMENT OF TRANSPORTATION, DIVISION OF HIGHWAYS, PROGRAM SUPPLEMENT NO. 1 TO LOCAL AGENCY-STATE AGREEMENT NO. 3 (FEDERAL-AID IMPROVEMENT PROJECTS) FOR INSTALLATION OF CROSSING GATES AND FLASHING LIGHTS AT BOWEN, GRANGER, ROSEBURG AND COLLEGE - TIDEWATER SOUTHERN CROSSINGS

BE IT HEREBY RESOLVED by the Council of the City of Modesto that the agreement between the City of Modesto and State of California, Department of Transportation, Division of Highways, Program Supplement No. 1 to Local Agency-State Agreement No. 3 (Federal-Aid Improvement Projects) for installation of crossing gates and flashing lights at Bowen, Granger, Roseburg and College crossings - Tidewater Southern crossings be, and it is hereby approved.

BE IT FURTHER RESOLVED that the execution of said agreement by the designated city officials be authorized.

The foregoing resolution was introduced at a regular meeting of the Council of the City of Modesto held on the 15th day of December, 1975, by Councilmember Dunlap , who moved its adoption, which motion being duly seconded by Councilmember Newton , was upon roll call carried and the resolution adopted by the following vote:

AYES: Councilmembers: Dunlap, Elliott, Kullijian, Mensinger,  
Newton, Siefkin, Mayor Davies

NOES: Councilmembers: None

ABSENT: Councilmembers: None

ATTEST:

  
W. T. CHYNOWETH, City Clerk

MODESTO CITY COUNCIL  
RESOLUTION NO. 75-1170

A RESOLUTION INSTRUCTING THE SUPERINTENDENT OF STREETS TO GIVE NOTICE RE-QUIRING CONSTRUCTION OF IMPROVEMENTS ALONG CERTAIN STREETS IN THE CITY OF MODESTO

WHEREAS, Chapter 27 of Part 3 of Division 7 of the Streets and High-ways Code of the State of California establishes a procedure pursuant to which the construction of certain improvements may be required.

NOW, THEREFORE, BE IT RESOLVED by the Council of the City of Modesto as follows:

SECTION 1. The Council of the City of Modesto upon its own motion hereby orders the installation of the improvements described in the notices which are attached hereto and incorporated by reference herein.

SECTION 2. The Superintendent of Streets is hereby directed to de-liver, mail and post said notices in the manner specified in Sections 5876 through 5879 of the Streets and Highways Code.

SECTION 3. The 26th day of January, 1976, at 7:30 o'clock P.M. in the Council Chambers, located in the City Hall, 801 Eleventh Street, Modesto, California is set as the time and place where the Council will hear and pass upon objections or protests, if any, which may be raised by any property owner or other interested per-son relating to the proposed work.

SECTION 4. The Superintendent of Streets is hereby authorized to implement the provisions of this resolution in accordance with the pro-cedure contained in Chapter 27, Part 3, Division 7 of the Streets and High-ways Code of the State of California.

The foregoing resolution was introduced at a regular meeting of the Council of the City of Modesto held on the 15th day of December, 1975, by Councilman Dunlap, who moved its adoption, which motion being duly seconded by Councilman Newton, was upon roll call carried and the resolution adopted by the following vote:

AYES: Councilmen: Dunlap, Elliott, Kullijian, Mensinger, Newton,  
Siefkin, Mayor Davies  
NOES: Councilmen: None  
ABSENT: Councilmen: None

ATTEST: W. T. Chynoweth  
W. T. CHYNOWETH, City Clerk

- A. Sidewalk at 2505 Strivens Avenue, Lot 7 of Block 6349. (Charles L. Hopkins).
- B. Sidewalk along College Avenue at 1046 Yale Avenue, Lot 10 and the north 40 feet of Block 812. (Berdina Watson).
- C. Sidewalk along College Avenue at 1047 Harvard Avenue, Lot 8 and the south 30 feet of Lot 9 of Block 812. (Lillian Cunningham).
- D. Sidewalk at 405 Wilson Avenue, the south 45 feet of Lot 5 and the north 15 feet of Lot 6 of Block 2027 (Jean J. Brill).
- E. Curb and Sidewalk at 408 Wilson Avenue, a portion of Lot 36 of Block 2028. (Alfred A Dunson)
- F. Sidewalk along Wilson Avenue at 401 Wilson Avenue, the south 70 feet of Lot 7 of Block 2027. (Helen L. Lindgren).
- G. Curb and Sidewalk at 413 Wilson Avenue, the north 60 feet of Lot 2 of Block 2027. (Clarnda Nunes)
- H. Sidewalk along Wilson Avenue at 1005 Roble Avenue, a portion of Lot 36 of Block 2028. (Michael J. Rose).
- I. Curb along Las Palmas Avenue at 905 Roble Avenue, the south 60 feet of Lot 8 of Block 2. (Dennis C. Thompson).
- J. Sidewalk along Paradise Avenue at 213 Paradise Avenue, Lot 13 and 14 of Block 340. (Luther Damir).
- K. Sidewalk along Paradise Avenue at 315 Paradise Avenue, Lot 6 of Block 343. (Tommy Evartt)
- L. Sidewalk along College Avenue at 1040 Hawthorne Avenue, Lot 19 of Block 6711. (James H. Dandy).
- M. Sidewalk along College Avenue at 1101 Woodman Way, Lot 1 of Block 6182. (Erman Pilotti).
- ~~N. Curb and Sidewalk along College Avenue at 1108 Bowen Avenue, side of Block 6721. (Lewy and Damon Wright)~~
- O. Curb at 411 Sutter Avenue, Lot 42 and 43 of Block 336. (Charles D. Bell).
- P. Curb at 331 Sutter Avenue, Lot 19 and 20 of Block 353. (Paul G. Beilke).
- Q. Curb at 335 Sutter Avenue, Lot 21 and 22 of Block 353. (Thelma N. Billerman).
- R. Curb at 323 Sutter Avenue, Lot 15 and 16 of Block 353. (Thelma N. Billerman).
- S. Curb and Sidewalk at 319 Sutter Avenue, Lot 13 and 14 of Block 353. (Edna Ford).
- T. Curb at 445 Sutter Avenue, Lot 25, 26 and 27 of Block 336. (Ardythe B. Harms).
- U. Curb along Sutter Avenue at 1416 Western Way, Lots 44, 45, 46, 47 and 48 of Block 336. (Shirley Hendrix).
- V. Curb along Sutter Avenue and along Tuolumne Blvd. at 1418 Tuolumne Blvd., Lot 10 of Block 353. (Robert C. Holloway).
- W. Curb and sidewalk along Sutter Avenue at 400 Paradise Road portion of Block 3094. (Harold A. Knowles).
- X. Curb and Sidewalk at 327 Sutter Avenue, Lot 17 and 18 of Block 353. (Ellen E. Sprague).
- Y. Curb at 311 Sutter Avenue, Lot 9 of Block 353. (Peter Zimzores).

NOTICE IS HEREBY GIVEN:

NAME Charles L. Hopkins and Yvonne Hopkins

ADDRESS 5629 Oakmont Circle Livermore, CA 95550

**OWNER OF RECORD OF PROPERTY DESCRIBED AS FOLLOWS:**

**All that real property in the City of Modesto, County of Stanislaus, State of California, described as follows:**

Lot 7 of Block 6349 of Highway Village as per map filed April 25, 1947 in Volume 16 of Maps, Page 41, Stanislaus County Records.

( Stanislaus County Assessor's Parcel No. 002-06 005-4144-001 )


The Superintendent of Streets of the City of Modesto has been instructed by the City Council of the City of Modesto to notify you to construct or cause to be constructed certain improvements, a description of said improvements, the manner of their construction, and the materials to be used, to be as specified below:

Sidewalk along the Street frontage abutting Strivens Avenue on the North side of Block 6349 in the City of Modesto, all of said construction to be in accordance with City of Modesto standards.

The City Council will hear and pass upon objections or protests, if any, which may be raised by any property owner or other interested persons at 7:30p.m. on the 26th day of January, 1976, in the City Council Chambers, located in the City Hall at 801 Eleventh Street, Modesto, California.

If construction is not commenced within sixty (60) days, or if construction is not diligently and without interruption prosecuted to completion, the Superintendent of Streets shall cause the construction to be done and the cost of the same shall be a lien on the property.

Dated the 17th day of December, 1975.

  
\_\_\_\_\_  
ROSS CAMPBELL  
Superintendent of Streets  
City of Modesto

NOTICE IS HEREBY GIVEN:

NAME Berdina Watson

ADDRESS 1046 Yale Avenue Modesto, CA 95350

**OWNER OF RECORD OF PROPERTY DESCRIBED AS FOLLOWS:**

All that real property in the City of Modesto, County of Stanislaus, State of California, described as follows:

Lot 10 and the North 40 feet of Lot 9 of Block 812 of Campus Tract as per map filed October 11, 1937 in Volume 11 of Maps, Page 37, Stanislaus County Records.

( Stanislaus County Assessor's Parcel No. 002-01 114-1105-001 )

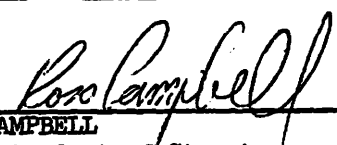
The Superintendent of Streets of the City of Modesto has been instructed by the City Council of the City of Modesto to notify you to construct or cause to be constructed certain improvements, a description of said improvements, the manner of their construction, and the materials to be used, to be as specified below:

Sidewalk along the Street frontage abutting College Avenue on the West side of Block 812 in the City of Modesto, all of said construction to be in accordance with the City of Modesto standards.

The City Council will hear and pass upon objections or protests, if any, which may be raised by any property owner or other interested persons at 7:30p.m. on the 26th day of January, 1976, in the City Council Chambers, located in the City Hall at 801 Eleventh Street, Modesto, California.

If construction is not commenced within sixty (60) days, or if construction is not diligently and without interruption prosecuted to completion, the Superintendent of Streets shall cause the construction to be done and the cost of the same shall be a lien on the property.

Dated the 17th day of December, 1975.

  
\_\_\_\_\_  
ROSS CAMPBELL  
Superintendent of Streets  
City of Modesto

NOTICE IS HEREBY GIVEN:

NAME Lillian Cunningham and Mary H. Cunningham

ADDRESS 1047 Harvard Avenue Modesto, CA 95350

OWNER OF RECORD OF PROPERTY DESCRIBED AS FOLLOWS:

All that real property in the City of Modesto, County of Stanislaus, State of California, described as follows:

Lot 8 and the South 30 feet of Lot 9 of Block 812 of Campus Tract as per map filed October 11, 1937 in Volume 11 of Maps, Page 37, Stanislaus County Records.

( Stanislaus County Assessor's Parcel No. 002-01 114-1104-001)

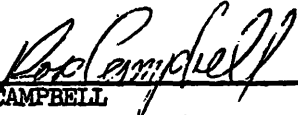
The Superintendent of Streets of the City of Modesto has been instructed by the City Council of the City of Modesto to notify you to construct or cause to be constructed certain improvements, a description of said improvements, the manner of their construction, and the materials to be used, to be as specified below:

Sidewalk along the Street frontage abutting College Avenue on the West side of Block 812 in the City of Modesto, all of said construction to be in accordance with City of Modesto standards.

The City Council will hear and pass upon objections or protests, if any, which may be raised by any property owner or other interested persons at 7:30p.m. on the 26th day of January, 1976, in the City Council Chambers, located in the City Hall at 801 Eleventh Street, Modesto, California.

If construction is not commenced within sixty (60) days, or if construction is not diligently and without interruption prosecuted to completion, the Superintendent of Streets shall cause the construction to be done and the cost of the same shall be a lien on the property.

Dated the 17th day of December, 1975.

  
\_\_\_\_\_  
ROSS CAMPBELL  
Superintendent of Streets  
City of Modesto.

NOTICE IS HEREBY GIVEN:

NAME Jean J. and Fern Brill

ADDRESS 8630 Fairmont Way Fair Oaks, CA 95628

OWNER OF RECORD OF PROPERTY DESCRIBED AS FOLLOWS:

All that real property in the City of Modesto, County of Stanislaus, State of California, described as follows:

The South 45 feet of Lot 5 and the North 15 feet of Lot 6 of Block 2027 of Las Palmas Tract as per map filed February 20, 1930 in Volume 11 of Maps, Page 16, Stanislaus County Records.

( Stanislaus County Assessor's Parcel No. 002-01 108-0719-001 )


The Superintendent of Streets of the City of Modesto has been instructed by the City Council of the City of Modesto to notify you to construct or cause to be constructed certain improvements, a description of said improvements, the manner of their construction, and the materials to be used, to be as specified below:

Sidewalk along the Street frontage abutting Wilson Avenue on the East side of Block 2027 in the City of Modesto, all of said construction to be in accordance with City of Modesto standards.

The City Council will hear and pass upon objections or protests, if any, which may be raised by any property owner or other interested persons at 7:30 p.m. on the 26th day of January, 1976, in the City Council Chamber, located in the City Hall at 301 Eleventh Street, Modesto, California.

If construction is not comenced within sixty (60) days, or if construction is not diligently and without interruption prosecuted to completion, the Superintendent of Streets shall cause the construction to be done and the cost of the same shall be a lien on the property.

Dated the 17th day of December, 1975.

  
\_\_\_\_\_  
ROSS CAMPBELL  
Superintendent of Streets  
City of Modesto

NOTICE IS HEREBY GIVEN:

NAME Alfred A. and Arlene M. Dunson

ADDRESS 408 Wilson Avenue Modesto, CA 95350

OWNER OF RECORD OF PROPERTY DESCRIBED AS FOLLOWS:

All that real property in the City of Modesto, County of Stanislaus, State of California, described as follows:

The North 60 feet of the South 328 feet and the East 124.61 feet of the West 154.61 feet of Lot 36 of Block 2028 of Wilson School Tract as per map filed March 24, 1924 in Volume 9 of Maps, Page 82, Stanislaus County Records.

( Stanislaus County Assessor's Parcel No. 002-01 108-0729-001 )

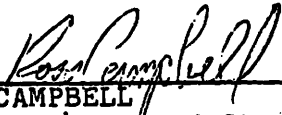
The Superintendent of Streets of the City of Modesto has been instructed by the City Council of the City of Modesto to notify you to construct or cause to be constructed certain improvements, a description of said improvements, the manner of their construction, and the materials to be used, to be as specified below:

Curb and Sidewalk along the Street frontage abutting Wilson Avenue on the West side of Block 2028 in the City of Modesto, all of said construction to be in accordance with City of Modesto standards.

The City Council will hear and pass upon objections or protests, if any, which may be raised by any property owner or other interested persons at 7:30 p.m. on the 26th day of January, 1976, in the City Council Chamber, located in the City Hall at 301 Eleventh Street, Modesto, California.

If construction is not comenced within sixty (60) days, or if construction is not diligently and without interruption prosecuted to completion, the Superintendent of Streets shall cause the construction to be done and the cost of the same shall be a lien on the property.

Dated the 17th day of December, 19 75.

  
\_\_\_\_\_  
ROSS CAMPBELL  
Superintendent of Streets  
City of Modesto

NOTICE IS HEREBY GIVEN.  
NAME Helen L. Lindgren

ADDRESS 1861 Castle Anaheim, CA 92804

OWNER OF RECORD OF PROPERTY DESCRIBED AS FOLLOWS:

All that real property in the City of Modesto, County of Stanislaus, State of California, described as follows:

The South 70 feet of Lot 7 of Block 2027 of Las Palmas Tract as per map filed February 20, 1930 in Volume 11 of Maps, Page 16, Stanislaus County Records.

( Stanislaus County Assessor's Parcel No. 002-01 108-0717-001 )


The Superintendent of Streets of the City of Modesto has been instructed by the City Council of the City of Modesto to notify you to construct or cause to be constructed certain improvements, a description of said improvements, the manner of their construction, and the materials to be used, to be as specified below:

Sidewalk along the Street frontage abutting Wilson Avenue on the East side of Block 2027 in the City of Modesto, all of said construction to be in accordance with City of Modesto standards.

The City Council will hear and pass upon objections or protests, if any, which may be raised by any property owner or other interested persons at 7:30p.m. on the 26th day of January, 1976, in the City Council Chambers, located in the City Hall at 801 Eleventh Street, Modesto, California.

If construction is not commenced within sixty (60) days, or if construction is not diligently and without interruption prosecuted to completion, the Superintendent of Streets shall cause the construction to be done and the cost of the same shall be a lien on the property.

Dated the 17th day of December, 1975.

  
\_\_\_\_\_  
ROSS CAMPBELL  
Superintendent of Streets  
City of Modesto

NOTICE IS HEREBY GIVEN:

NAME Clarenda Nunes

ADDRESS 413 Wilson Avenue, Modesto, CA 95350

OWNER OF RECORD OF PROPERTY DESCRIBED AS FOLLOWS:

All that real property in the City of Modesto, County of Stanislaus, State of California, described as follows:

The North 60 feet of Lot 2 of Block 2027 of Las Palmas Tract as per map filed February 20, 1930 in Volume 11 of Maps, Page 16, Stanislaus County Records.

(Stanislaus County Assessor's Parcel No. 002-01 108-0723-001)

The Superintendent of Streets of the City of Modesto has been instructed by the City Council of the City of Modesto to notify you to construct or cause to be constructed certain improvements, a description of said improvements, the manner of their construction, and the materials to be used, to be as specified below:

Curb and sidewalk along the street frontage abutting Wilson Avenue on the East side of Block 2027 in the City of Modesto, all of said construction to be in accordance with City of Modesto standards.

The City Council will hear and pass upon objections or protests, if any, which may be raised by any property owner or other interested persons at 7:30 p.m. on the 26th day of January, 1976, in the City Council Chamber, located in the City Hall at 301 Eleventh Street, Modesto, California.

If construction is not comenced within sixty (60) days, or if construction is not diligently and without interruption prosecuted to completion, the Superintendent of Streets shall cause the construction to be done and the cost of the same shall be a lien on the property.

Dated the 17th day of December, 1975.



ROSS CAMPBELL  
Superintendent of Streets  
City of Modesto

NOTICE IS HEREBY GIVEN:

NAME Michael J. Rose and Frances Rose

ADDRESS 1005 Roble Avenue Modesto, CA 95350.

**OWNER OF RECORD OF PROPERTY DESCRIBED AS FOLLOWS:**

**All that real property in the City of Modesto, County of Stanislaus, State of California, described as follows:**

The North 65 feet of the South 95 feet and the East 124.59 feet of the West 154.59 feet of Lot 36 of Block 2028 of Wilson School Tract as per map filed March 24, 1924 in Volume 9 of Maps, Page 82, Stanislaus County Records.

( Stanislaus County Assessor's Parcel No. 002-01 108-0733-001 )


The Superintendent of Streets of the City of Modesto has been instructed by the City Council of the City of Modesto to notify you to construct or cause to be constructed certain improvements, a description of said improvements, the manner of their construction, and the materials to be used, to be as specified below:

Sidewalk along the Street frontage abutting Wilson Avenue on the West side of Block 2028 in the City of Modesto, all of said construction to be in accordance with City of Modesto standards.

The City Council will hear and pass upon objections or protests, if any, which may be raised by any property owner or other interested persons at 7:30p.m. on the 26th day of January, 1976, in the City Council Chambers, located in the City Hall at 801 Eleventh Street, Modesto, California.

If construction is not commenced within sixty (60) days, or if construction is not diligently and without interruption prosecuted to completion, the Superintendent of Streets shall cause the construction to be done and the cost of the same shall be a lien on the property.

Dated the 17th day of December, 1975.

  
\_\_\_\_\_  
ROSS CAMPBELL  
Superintendent of Streets  
City of Modesto

NOTICE IS HEREBY GIVEN.

NAME Dennis C. Thompson

ADDRESS 905 Roble Avenue Modesto, Ca 95350

OWNER OF RECORD OF PROPERTY DESCRIBED AS FOLLOWS:

All that real property in the City of Modesto, County of Stanislaus, State of California, described as follows:

The South 60 feet of Lot 8 of Block 2 of Las Palmas Tract as per map filed March 20, 1930 in Volume 11 of Maps, Page 16, Stanislaus County Records.

( Stanislaus County Assessor's Parcel No. 002-01 108-0716-001 )

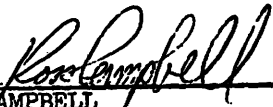
The Superintendent of Streets of the City of Modesto has been instructed by the City Council of the City of Modesto to notify you to construct or cause to be constructed certain improvements, a description of said improvements, the manner of their construction, and the materials to be used, to be as specified below:

Curb along the Street frontage abutting Las Palmas Avenue on the West side of Block 2027 in the City on Modesto, all of said construction to be in accordance with City of Modesto standards.

The City Council will hear and pass upon objections or protests, if any, which may be raised by any property owner or other interested persons at 7:30 p.m. on the 26th day of January, 1976, in the City Council Chambers, located in the City Hall at 801 Eleventh Street, Modesto, California.

If construction is not commenced within sixty (60) days, or if construction is not diligently and without interruption prosecuted to completion, the Superintendent of Streets shall cause the construction to be done and the cost of the same shall be a lien on the property.

Dated the 17th day of December, 1975.

  
ROSS CAMPBELL  
Superintendent of Streets  
City of Modesto

NAME Luther Darrin and Catherine  
ADDRESS 1514 W. Orangeburg Avenue Modesto, CA 95350

**OWNER OF RECORD OF PROPERTY DESCRIBED AS FOLLOWS:**

**All that real property in the City of Modesto, County of Stanislaus, State of California, described as follows:**

Lot 13 and 14 of Block 340 of City of Modesto as per map filed December 21, 1942 in Volume 15 of Maps, Page 340, Stanislaus County Records.

( Stanislaus County Assessor's Parcel No. 002-01 102-0142-001 )


The Superintendent of Streets of the City of Modesto has been instructed by the City Council of the City of Modesto to notify you to construct or cause to be constructed certain improvements, a description of said improvements, the manner of their construction, and the materials to be used, to be as specified below:

Sidewalk along the Street frontage abutting Paradise Avenue on the South side of Block 340 in the City of Modesto, all of said construction to be in accordance with City of Modesto standards.

The City Council will hear and pass upon objections or protests, if any, which may be raised by any property owner or other interested persons at 7:30p.m. on the 26th day of January, 1976, in the City Council Chambers, located in the City Hall at 801 Eleventh Street, Modesto, California.

If construction is not commenced within sixty (60) days, or if construction is not diligently and without interruption prosecuted to completion, the Superintendent of Streets shall cause the construction to be done and the cost of the same shall be a lien on the property.

Dated the 17th day of December, 1975.

  
\_\_\_\_\_  
ROSS CAMPBELL  
Superintendent of Streets  
City of Modesto

NAME Tommy Evartt and Ellen R. Evartt

ADDRESS P.O. Box 1327 Modesto, CA 95353

**OWNER OF RECORD OF PROPERTY DESCRIBED AS FOLLOWS:**

**All that real property in the City of Modesto, County of Stanislaus, State of California, described as follows:**

Lot 6 of Block 343 of City of Modesto as-per map filed December 21, 1942 in Volume 15 of Maps, Page 343, Stanislaus County Records.

( Stanislaus County Assessor's Parcel No. 002-01 102-0213-001 )

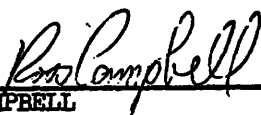
The Superintendent of Streets of the City of Modesto has been instructed by the City Council of the City of Modesto to notify you to construct or cause to be constructed certain improvements, a description of said improvements, the manner of their construction, and the materials to be used, to be as specified below:

Sidewalk along the Street frontage abutting Paradise Avenue on the South side of Block 343 in the City of Modesto, all of said construction to be in accordance with City of Modesto standards.

The City Council will hear and pass upon objections or protests, if any, which may be raised by any property owner or other interested persons at 7:30p.m. on the 26th day of January, 1976, in the City Council Chambers, located in the City Hall at 801 Eleventh Street, Modesto, California.

If construction is not commenced within sixty (60) days, or if construction is not diligently and without interruption prosecuted to completion, the Superintendent of Streets shall cause the construction to be done and the cost of the same shall be a lien on the property.

Dated the 17th day of December, 1975.



ROSS CAMPBELL  
Superintendent of Streets  
City of Modesto

NOTICE IS HEREBY GIVEN:

**NAME** James H. Dandy and Ernestine Dandy

**ADDRESS** 1600 Derek Way Modesto, CA 95350

**OWNER OF RECORD OF PROPERTY DESCRIBED AS FOLLOWS:**

All that real property in the City of Modesto, County of Stanislaus, State of California, described as follows:

Lot 19 of Block 6711 of College Village No. 1 as per map filed June 9, 1952 in Volume 17 of Maps, Page 37, Stanislaus County Records.

( Stanislaus County Assessor's Parcel No. 002-07 059-2519-001 )


The Superintendent of Streets of the City of Modesto has been instructed by the City Council of the City of Modesto to notify you to construct or cause to be constructed certain improvements, a description of said improvements, the manner of their construction, and the materials to be used, to be as specified below:

Sidewalk along the Street frontage abutting College Avenue on the East side of Block 6711 in the City of Modesto. all of said construction to be in accordance with City of Modesto standards.

The City Council will hear and pass upon objections or protests, if any, which may be raised by any property owner or other interested persons at 7:30 p.m. on the 26th day of January, 1976, in the City Council Chambers, located in the City Hall at 801 Eleventh Street, Modesto, California.

If construction is not commenced within sixty (60) days, or if construction is not diligently and without interruption prosecuted to completion, the Superintendent of Streets shall cause the construction to be done and the cost of the same shall be a lien on the property.

Dated the 17th day of December, 1975.

  
\_\_\_\_\_  
ROSS CAMPBELL  
Superintendent of Streets  
City of Modesto

NOTICE IS HEREBY GIVEN:

NAME Eramn Pilotti and Edna L. Pilotti

ADDRESS 1101 Woodman Way Modesto, CA 95350

**OWNER OF RECORD OF PROPERTY DESCRIBED AS FOLLOWS:**

**All that real property in the City of Modesto, County of Stanislaus, State of California, described as follows:**

Lot 1 of Block 6182 of Woodman Track as per map filed October 18, 1946 in Volume 16 of Maps, Page 6, Stanislaus County Records.

( Stanislaus County Assessor's Parcel No. 002-01 118-0209-001 )

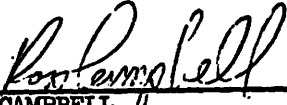
The Superintendent of Streets of the City of Modesto has been instructed by the City Council of the City of Modesto to notify you to construct or cause to be constructed certain improvements, a description of said improvements, the manner of their construction, and the materials to be used, to be as specified below:

Sidewalk along the Street frontage abutting College Avenue on the East side of Block 6182 in the City of Modesto, all said construction to be in accordance with City of Modesto standards.

The City Council will hear and pass upon objections or protests, if any, which may be raised by any property owner or other interested persons at 7:30p.m. on the 26th day of January, 1976, in the City Council Chambers, located in the City Hall at 801 Eleventh Street, Modesto, California.

If construction is not commenced within sixty (60) days, or if construction is not diligently and without interruption prosecuted to completion, the Superintendent of Streets shall cause the construction to be done and the cost of the same shall be a lien on the property.

Dated the 17th day of December, 1975.

  
\_\_\_\_\_  
ROSS CAMPBELL  
Superintendent of Streets  
City of Modesto

NOTICE IS HEREBY GIVEN:  
NAME Charles D. Bell

ADDRESS 411 Sutter Avenue Modesto, CA 95351

OWNER OF RECORD OF PROPERTY DESCRIBED AS FOLLOWS:

All that real property in the City of Modesto, County of Stanislaus, State of California, described as follows:

Lot 42 and 43 of Block 336 of City of Modesto as per map filed December 21, 1942 in Volume 15 of Maps, Page 336, Stanislaus County Records.

( Stanislaus County Assessor's Parcel No. 002-01 102-0402-001 )


The Superintendent of Streets of the City of Modesto has been instructed by the City Council of the City of Modesto to notify you to construct or cause to be constructed certain improvements, a description of said improvements, the manner of their construction, and the materials to be used, to be as specified below:

Curb along the Street frontage abutting Sutter Avenue on the West side of Block 336 in the City of Modesto, all said construction to be in accordance with City of Modesto standards.

The City Council will hear and pass upon objections or protests, if any, which may be raised by any property owner or other interested persons at 7:30 p.m. on the 26th day of January, 1976, in the City Council Chambers, located in the City Hall at 801 Eleventh Street, Modesto, California.

If construction is not commenced within sixty (60) days, or if construction is not diligently and without interruption prosecuted to completion, the Superintendent of Streets shall cause the construction to be done and the cost of the same shall be a lien on the property.

Dated the 17th day of December, 1975.

  
ROSS CAMPBELL  
Superintendent of Streets  
City of Modesto

NOTICE IS HEREBY GIVEN THAT

NAME Paul G. Beilke

ADDRESS 331 Sutter Avenue

Modesto, CA 95351

**OWNER OF RECORD OF PROPERTY DESCRIBED AS FOLLOWS:**

All that real property in the City of Modesto, County of Stanislaus, State of California, described as follows:

Lot 19 and 20 of Block 353 of City of Modesto as per map filed December 21, 1942 in Volume 15 of Maps, Page 353, Stanislaus County Records.

( Stanislaus County Assessor's Parcel No. 002-01 102-0305 -001 )

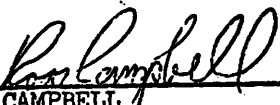
The Superintendent of Streets of the City of Modesto has been instructed by the City Council of the City of Modesto to notify you to construct or cause to be constructed certain improvements, a description of said improvements, the manner of their construction, and the materials to be used, to be as specified below:

Curb along the Street frontage abutting Sutter Avenue on the West side of Block 353 in the City of Modesto, all said construction to be in accordance with City of Modesto standrads.

The City Council will hear and pass upon objections or protests, if any, which may be raised by any property owner or other interested persons at 7:30p.m. on the 26th day of January, 1976, in the City Council Chambers, located in the City Hall at 801 Eleventh Street, Modesto, California.

If construction is not commenced within sixty (60) days, or if construction is not diligently and without interruption prosecuted to completion, the Superintendent of Streets shall cause the construction to be done and the cost of the same shall be a lien on the property.

Dated the 17th day of December, 1975.

  
ROSS CAMPBELL  
Superintendent of Streets  
City of Modesto

NOTICE IS HEREBY GIVEN:

NAME Thelma N. Billerman

ADDRESS 335 Sutter Avenue Modesto, CA 95351

**OWNER OF RECORD OF PROPERTY DESCRIBED AS FOLLOWS:**

**All that real property in the City of Modesto, County of Stanislaus, State of California, described as follows:**

Lot 21 and 22 of Block 353 of City of Modesto as per map filed December 21, 1942 in Volume 15 of Maps, Page 353, Stanislaus County Records.

( Stanislaus County Assessor's Parcel No. 002-01 102-0304-001 )


The Superintendent of Streets of the City of Modesto has been instructed by the City Council of the City of Modesto to notify you to construct or cause to be constructed certain improvements, a description of said improvements, the manner of their construction, and the materials to be used, to be as specified below:

Curb along the Street frontage abutting Sutter Avenue on the West side of Block 353 in the City of Modesto, all said construction to be in accordance with City of Modesto standards.

The City Council will hear and pass upon objections or protests, if any, which may be raised by any property owner or other interested persons at 7:30 p.m. on the 26th day of January, 1976, in the City Council Chambers, located in the City Hall at 801 Eleventh Street, Modesto, California.

If construction is not commenced within sixty (60) days, or if construction is not diligently and without interruption prosecuted to completion, the Superintendent of Streets shall cause the construction to be done and the cost of the same shall be a lien on the property.

Dated the 17th day of December, 1975.

  
\_\_\_\_\_  
ROSS CAMPBELL  
Superintendent of Streets  
City of Modesto

NAME Thelma N. Billerman

ADDRESS 335 Sutter Avenue Modesto, CA 95351

**OWNER OF RECORD OF PROPERTY DESCRIBED AS FOLLOWS:**

**All that real property in the City of Modesto, County of Stanislaus, State of California, described as follows:**

Lot 15 and 16 of Block 353 of City of Modesto as per map filed December 21, 1942 in Volume 15 of Maps, Page 353, Stanislaus County Records.

( Stanislaus County Assessor's Parcel No. 002-01 102-0307-001 )


The Superintendent of Streets of the City of Modesto has been instructed by the City Council of the City of Modesto to notify you to construct or cause to be constructed certain improvements, a description of said improvements, the manner of their construction, and the materials to be used, to be as specified below:

Curb along the Street frontage abutting Sutter Avenue on the West side of Block 353 in the City of Modesto, all said construction to be in accordance with City of Modesto standards:

The City Council will hear and pass upon objections or protests, if any, which may be raised by any property owner or other interested persons at 7:30p.m. on the 26th day of January, 1976, in the City Council Chambers, located in the City Hall at 801 Eleventh Street, Modesto, California.

If construction is not commenced within sixty (60) days, or if construction is not diligently and without interruption prosecuted to completion, the Superintendent of Streets shall cause the construction to be done and the cost of the same shall be a lien on the property.

Dated the 17th day of December, 1975.

  
\_\_\_\_\_  
ROSS CAMPBELL  
Superintendent of Streets  
City of Modesto

NAME Edna Ford

ADDRESS 319 Sutter Avenue Modesto, CA 95351

OWNER OF RECORD OF PROPERTY DESCRIBED AS FOLLOWS:

All that real property in the City of Modesto, County of Stanislaus, State of California, described as follows:

Lot 13 and 14 of Block 353 of City of Modesto as per map filed December 21, 1942 in Volume 15 of Maps, Page 353, Stanislaus County Records.

( Stanislaus County Assessor's Parcel No. 002-01 102-0308-001 )


The Superintendent of Streets of the City of Modesto has been instructed by the City Council of the City of Modesto to notify you to construct or cause to be constructed certain improvements, a description of said improvements, the manner of their construction, and the materials to be used, to be as specified below:

Curb and Sidewalk along the Street frontage abutting Sutter Avenue on the West side of Block 353 in the City of Modesto, all said construction to be in accordance with City of Modesto standards.

The City Council will hear and pass upon objections or protests, if any, which may be raised by any property owner or other interested persons at 7:30p.m. on the 26th day of January, 1976, in the City Council Chambers, located in the City Hall at 801 Eleventh Street, Modesto, California.

If construction is not commenced within sixty (60) days, or if construction is not diligently and without interruption prosecuted to completion, the Superintendent of Streets shall cause the construction to be done and the cost of the same shall be a lien on the property.

Dated the 17th day of December, 1975.

  
ROSS CAMPBELL  
Superintendent of Streets  
City of Modesto

NOTICE IS HEREBY GIVEN:

NAME Ardythe B. Harms

ADDRESS 16 Sunset Drive Sunset Beach, Watsonville, Ca 95076

OWNER OF RECORD OF PROPERTY DESCRIBED AS FOLLOWS:

All that real property in the City of Modesto, County of Stanislaus, State of California, described as follows:

Lot 25, 26 and 27 of Block 336 of City of Modesto as per map filed December 21, 1942 in Volume 15 of Maps, Page 336, Stanislaus County Records.

( Stanislaus County Assessor's Parcel No. 002-01 102-0410-001 )

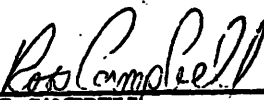
The Superintendent of Streets of the City of Modesto has been instructed by the City Council of the City of Modesto to notify you to construct or cause to be constructed certain improvements, a description of said improvements, the manner of their construction, and the materials to be used, to be as specified below:

Curb along the Street frontage abutting Sutter Avenue on the West side of Block 336 in the City of Modesto, all said construction to be in accordance with City of Modesto standards.

The City Council will hear and pass upon objections or protests, if any, which may be raised by any property owner or other interested persons at 7:30 p.m. on the 26th day of January, 1976, in the City Council Chambers, located in the City Hall at 801 Eleventh Street, Modesto, California.

If construction is not commenced within sixty (60) days, or if construction is not diligently and without interruption prosecuted to completion, the Superintendent of Streets shall cause the construction to be done and the cost of the same shall be a lien on the property.

Dated the 17th day of December, 1975.

  
ROSS CAMPBELL  
Superintendent of Streets  
City of Modesto

NOTICE IS HEREBY GIVEN:

NAME Shirley Hendrix

ADDRESS 217 Crater Avenue Modesto, CA 95350

**OWNER OF RECORD OF PROPERTY DESCRIBED AS FOLLOWS:**

**All that real property in the City of Modesto, County of Stanislaus, State of California, described as follows:**

Lot 44, 45, 46, 47 and 48 of Block 336 of City of Modesto as per map filed December 21, 1942 in Volume 15 of Maps, Page 336, Stanislaus County Records.

( Stanislaus County Assessor's Parcel No. 002-01 102-0401-001 )


The Superintendent of Streets of the City of Modesto has been instructed by the City Council of the City of Modesto to notify you to construct or cause to be constructed certain improvements, a description of said improvements, the manner of their construction, and the materials to be used, to be as specified below:

Curb along the Street frontage abutting Sutter Avenue on the West side of Block 336 in the City of Modesto, all said construction to be in accordance with City of Modesto standards.

The City Council will hear and pass upon objections or protests, if any, which may be raised by any property owner or other interested persons at 7:30p.m. on the 26th day of January, 1976, in the City Council Chambers, located in the City Hall at 801 Eleventh Street, Modesto, California.

If construction is not commenced within sixty (60) days, or if construction is not diligently and without interruption prosecuted to completion, the Superintendent of Streets shall cause the construction to be done and the cost of the same shall be a lien on the property.

Dated the 17th day of December, 1975.

  
\_\_\_\_\_  
ROSS CAMPRELL  
Superintendent of Streets  
City of Modesto

**NOTICE IS HEREBY GIVEN:**

**NAME** Robert C. Holloway and Constance V. Holloway

**ADDRESS** 1228 Ohio Avenue Modesto, CA 95351

**OWNER OF RECORD OF PROPERTY DESCRIBED AS FOLLOWS:**

**All that real property in the City of Modesto, County of Stanislaus, State of California, described as follows:**

Lot 10 of Block 353 of City of Modesto as per map filed December 21, 1942 in Volume 15 of Maps, Page 353, Stanislaus County Records.

( Stanislaus County Assessor's Parcel No. 002-01 102-0311-001 )


The Superintendent of Streets of the City of Modesto has been instructed by the City Council of the City of Modesto to notify you to construct or cause to be constructed certain improvements, a description of said improvements, the manner of their construction, and the materials to be used, to be as specified below:

Curb along the Street frontage abutting Sutter Avenue and Tuolumne Blvd. on the Northwest corner of Block 353 in the City of Modesto, all said construction to be in accordance with City of Modesto standards.

The City Council will hear and pass upon objections or protests, if any, which may be raised by any property owner or other interested persons at 7:30p.m. on the 26th day of January, 1976, in the City Council Chambers, located in the City Hall at 801 Eleventh Street, Modesto, California.

If construction is not commenced within sixty (60) days, or if construction is not diligently and without interruption prosecuted to completion, the Superintendent of Streets shall cause the construction to be done and the cost of the same shall be a lien on the property.

Dated the 17th day of December, 1975.

  
\_\_\_\_\_  
ROSS CAMPBELL  
Superintendent of Streets  
City of Modesto

NAME Harold A. Knowles and Dena W. Knowles

ADDRESS 2208 Fernvale Stockton, Ca 95207

OWNER OF RECORD OF PROPERTY DESCRIBED AS FOLLOWS:

All that real property in the City of Modesto, County of Stanislaus, State of California, described as follows:

Commencing at the Southeast corner of Lot 5 of Brickmans Addition as per map filed October 9, 1889 in Volume 1 of Maps, Page 32, Stanislaus County Records; thence North 398.50 feet to the true point of beginning; thence North 160 feet; thence South 49° 48' West 158.53 feet; thence South 65° 34' East 138.08 feet to the true point of beginning.

( Stanislaus County Assessor's Parcel No. 002-01 030-2010-003 )


The Superintendent of Streets of the City of Modesto has been instructed by the City Council of the City of Modesto to notify you to construct or cause to be constructed certain improvements, a description of said improvements, the manner of their construction, and the materials to be used, to be as specified below:

Curb and Sidewalk along the Street frontage abutting Sutter Avenue on the East side of Block 3094 in the City of Modesto, all said construction to be in accordance with City of Modesto standards.

The City Council will hear and pass upon objections or protests, if any, which may be raised by any property owner or other interested persons at 7:30p.m. on the 26th day of January, 1976, in the City Council Chambers, located in the City Hall at 801 Eleventh Street, Modesto, California.

If construction is not commenced within sixty (60) days, or if construction is not diligently and without interruption prosecuted to completion, the Superintendent of Streets shall cause the construction to be done and the cost of the same shall be a lien on the property.

Dated the 17th day of December, 1975.

  
\_\_\_\_\_  
ROSS CAMPBELL  
Superintendent of Streets  
City of Modesto

NOTICE IS HEREBY GIVEN:

NAME Ellen E. Sprague

ADDRESS 1875 Whispering Drive Julian, CA 92036

**OWNER OF RECORD OF PROPERTY DESCRIBED AS FOLLOWS:**

**All that real property in the City of Modesto, County of Stanislaus, State of California, described as follows:**

Lot 17 and 18 of Block 353 of City of Modesto as per map filed December 21, 1942 in Volume 15 of Maps, Page 353, Stanislaus County Records.

( Stanislaus County Assessor's Parcel No. 002-01 102-0306-001 )


The Superintendent of Streets of the City of Modesto has been instructed by the City Council of the City of Modesto to notify you to construct or cause to be constructed certain improvements, a description of said improvements, the manner of their construction, and the materials to be used, to be as specified below:

Curb and Sidewalk along the Street frontage abutting Sutter Avenue on the West side of Block 353 in the City of Modesto, all said construction to be in accordance with City of Modesto standards.

The City Council will hear and pass upon objections or protests, if any, which may be raised by any property owner or other interested persons at 7:30p.m. on the 26th day of January, 1976, in the City Council Chambers, located in the City Hall at 801 Eleventh Street, Modesto, California.

If construction is not commenced within sixty (60) days, or if construction is not diligently and without interruption prosecuted to completion, the Superintendent of Streets shall cause the construction to be done and the cost of the same shall be a lien on the property.

Dated the 17th day of December, 1975.

  
\_\_\_\_\_  
ROSS CAMPBELL  
Superintendent of Streets  
City of Modesto

NOTICE IS HEREBY GIVEN:

NAME Peter, Zimzores and Katherine Zimzores

ADDRESS 311 Sutter Avenue Modesto, CA 95351

**OWNER OF RECORD OF PROPERTY DESCRIBED AS FOLLOWS:**

All that real property in the City of Modesto, County of Stanislaus, State of California, described as follows:

Lot 9 of Block 353 of City of Modesto as per map filed December 21, 1942 in Volume 15 of Maps, Page 353, Stanislaus County Records.

( Stanislaus County Assessor's Parcel No. 002-01 102-0310-001 )


The Superintendent of Streets of the City of Modesto has been instructed by the City Council of the City of Modesto to notify you to construct or cause to be constructed certain improvements, a description of said improvements, the manner of their construction, and the materials to be used, to be as specified below:

Curb along the Street frontage abutting Sutter Avenue on the West side of Block 353 in the City of Modesto, all said construction to be in accordance with City of Modesto standards.

The City Council will hear and pass upon objections or protests, if any, which may be raised by any property owner or other interested persons at 7:30p.m. on the 26th day of January, 1976, in the City Council Chambers, located in the City Hall at 801 Eleventh Street, Modesto, California.

If construction is not commenced within sixty (60) days, or if construction is not diligently and without interruption prosecuted to completion, the Superintendent of Streets shall cause the construction to be done and the cost of the same shall be a lien on the property.

Dated the 17th day of December, 1975.

  
\_\_\_\_\_  
ROSS CAMPBELL  
Superintendent of Streets  
City of Modesto

MODESTO CITY COUNCIL  
RESOLUTION NO. 75-1171

A RESOLUTION APPROVING APPROPRIATION TRANSFER OF \$1,677 TO PROVIDE ADDITIONAL FUNDS NEEDED FOR SIGNAL WORK ON McHENRY AT STANDIFORD AND AT WOODROW

BE IT RESOLVED by the Council of the City of Modesto that the following appropriation transfer(s) are approved:

SPECIAL FUND FOR CAPITAL OUTLAY (321)

FROM:	General Reserve (60-321)	\$1,677
TO:	Traffic Signal on McHenry at Standiford and at Woodrow (6066-56-321)	1,677

(Funds are needed to pay bill from State for signal work on McHenry at Standiford and at Woodrow. Originally budgeted funds were not carried over for enough years on this multi-year project)

The foregoing resolution was introduced at a regular meeting of the Council of the City of Modesto held on the 15th day of December , 1975, by Councilmember Dunlap , who moved its adoption, which motion being duly seconded by Councilmember Newton , was upon roll call carried and the resolution adopted by the following vote:

AYES: Councilmembers: Dunlap, Elliott, Kullijian, Mensinger,  
Newton, Siefkin, Mayor Davies

NOES: Councilmembers: None

ABSENT: Councilmembers: None

ATTEST:

  
W. T. CHYNOWETH, City Clerk

MODESTO CITY COUNCIL  
RESOLUTION NO. 75-1172

A RESOLUTION APPOINTING CLEVELAND HORN AND DON BERNARD AS MEMBERS OF HOUSING MAINTENANCE AND COUNSELING SUBCOMMITTEE AND PAUL GREEN AS MEMBER OF THE REHABILITATION LOAN POOL SUBCOMMITTEE OF THE CITIZENS HOUSING AND COMMUNITY DEVELOPMENT COMMITTEE

BE IT RESOLVED by the Council of the City of Modesto that the following people are hereby appointed as Subcommittee Members of the Citizens Housing and Community Development Committee for terms as indicated below:

HOUSING MAINTENANCE AND COUNSELING SUBCOMMITTEE

<u>Seat No.</u>	<u>Name</u>	<u>Term Expires</u>
6	Cleveland Horn, 218 $\frac{1}{2}$ Spruce St.	6/30/77
7	Don Bernard, 305 Walnut St.	6/30/77

REHABILITATION LOAN POOL SUBCOMMITTEE

<u>Seat No.</u>	<u>Name</u>	<u>Term Expires</u>
7	Paul Green, 209 S. Madison St.	6/30/77

The foregoing resolution was introduced at a regular meeting of the Council of the City of Modesto held on the 15th day of December, 1975, by Councilmember Newton, who moved its adoption, which motion being duly seconded by Councilmember Kullijian, was upon roll call carried and the resolution adopted by the following vote:

AYES: Councilmembers: Dunlap, Elliott, Kullijian, Mensinger,  
Newton, Siefkin, Mayor Davies

NOES: Councilmembers: None

ABSENT: Councilmembers: None

ATTEST:   
W. T. CHYNOWETH, City Clerk

MODESTO CITY COUNCIL  
RESOLUTION NO. 75-1173

A RESOLUTION APPOINTING MEMBERS OF THE BOARD OF APPEALS, DANGEROUS BUILDING CODE AND HOUSING CODE FOR TERMS ENDING JANUARY 1, 1977 (Mr. J. D. Grothe (replacing Gordon Hart) and J. E. Brady (replacing Gerald E. Lambert))

WHEREAS, Section 1102 of the Charter of the City of Modesto authorizes the City Council to appoint members to various Boards and Commissions;

NOW, THEREFORE, BE IT RESOLVED by the Council of the City of Modesto as follows:

SECTION 1. The following persons ~~is~~ <sup>are</sup> hereby appointed to the Board of Appeals, Dangerous Building Code and / for the respective term as indicated: (Terms ending January 1, 1977)

Mr. J. D. Grothe  
1630 Bronson Avenue  
Modesto, CA 95350

Mr. J. E. Brady  
1908 Rockford Avenue  
Modesto, CA 95350

SECTION 2. The City Clerk is hereby directed to transmit a copy of this resolution to the newly appointed members of the Board of Appeals, Dangerous Building Code and / <sup>Housing Code</sup> and the Secretary thereof.

The foregoing resolution was introduced at a regular meeting of the Council of the City of Modesto held on the 15th day of December, 1975, by Councilmember Mensinger, who moved its adoption, which motion being duly seconded by Councilmember Newton, was upon roll call carried and the resolution adopted by the following vote:

AYES: Councilmembers: Dunlap, Elliott, Kullijian, Mensinger, Newton, Siefkin, Mayor Davies

NOES: Councilmembers: None

ABSENT: Councilmembers: None

ATTEST:

  
W. T. CHYNOWETH, City Clerk

MODESTO CITY COUNCIL  
RESOLUTION NO. 75-1174

RE  
A RESOLUTION/APPOINTING MEMBER OF THE PLANNING COMMISSION FOR A TERM  
ENDING JANUARY 1, 1980 (Frank Muratore)

WHEREAS, Section 1102 of the Charter of the City of Modesto  
authorizes the City Council to appoint members to various Boards and  
Commissions;

NOW, THEREFORE, BE IT RESOLVED by the Council of the City of  
Modesto as follows:

SECTION 1. The following person is hereby/<sup>re</sup>appointed to the  
Planning Commission for the respective  
term as indicated: (Term ending January 1, 1980)

Frank Muratore  
712 Brady  
Modesto, CA 95354

SECTION 2. The City Clerk is hereby directed to transmit a copy  
of this resolution to the newly/<sup>re</sup>appointed member of the Planning  
Commission and the Secretary thereof.

The foregoing resolution was introduced at a regular meeting of  
the Council of the City of Modesto held on the 15th day of December,  
1975, by Councilmember Dunlap, who moved its adoption, which  
motion being duly seconded by Councilmember Elliott, was upon roll  
call carried and the resolution adopted by the following vote:

AYES: Councilmembers: Dunlap, Elliott, Kullijian, Mensinger,  
Newton, Siefkin, Mayor Davies

NOES: Councilmembers: None

ABSENT: Councilmembers: None

ATTEST:

  
W. T. CHYNOWETH, City Clerk

MODESTO CITY COUNCIL  
RESOLUTION NO. 75-1175

A RESOLUTION APPROVING PREAPPLICATION TO THE ENVIRONMENTAL PROTECTION AGENCY FOR A FEDERAL GRANT UNDER THE MUNICIPAL SOLID WASTE RESOURCE RECOVERY IMPLEMENTATION GRANT PROGRAM.

BE IT HEREBY RESOLVED by the Council of the City of Modesto that it hereby approves preapplication to the Environmental Protection Agency for a federal grant under the Solid Waste Resource Recovery Implementation Grant Program, said preapplication being dated December 22, 1975.

BE IT FURTHER RESOLVED that City Manager Garth Lipsky is hereby authorized to execute said preapplication.

The foregoing resolution was introduced at a regular meeting of the City Council of the City of Modesto held on the 22nd day of December, 1975, by Councilmember Newton, who moved its adoption, which motion being duly seconded by Councilmember Siefkin, was upon roll call carried and the resolution adopted by the following vote:

AYES:	Councilmembers:	Dunlap, Elliott, Kullijian, Mensing, Newton, Siefkin, Mayor Davies
NOES:	Councilmembers:	None
ABSENT:	Councilmembers:	None

ATTEST: W. T. Chynoweth  
W. T. CHYNOWETH, City Clerk

(SEAL)

APPROVED AS TO FORM:

By Elwyn L. Johnson  
ELWYN L. JOHNSON, City Attorney

MODESTO CITY COUNCIL  
RESOLUTION NO. 75-1176

A RESOLUTION GRANTING AN EXTENSION OF TIME IN WHICH TO BUILD A MASONRY WALL AND AMENDING RESOLUTION NO. 73-992 ENTITLED "A RESOLUTION MODIFYING THE DECISION OF THE PLANNING COMMISSION WHICH APPROVED A PLOT PLAN FOR A NEIGHBORHOOD SHOPPING CENTER WITHIN P-D(21) ON THE EAST SIDE OF TULLY ROAD SOUTH OF STANDIFORD AVENUE." (STONE BROS. & ASSOCIATES)

WHEREAS, by Ordinance No. 748-C.S. adopted by the City Council on September 13, 1965, the Council amended Sections 7-3-9 and 8-3-9 of the Zoning Map to reclassify property located on both sides of Tully Road south of Standiford Avenue to P-D(21), and

WHEREAS, said P-D(21) allows an assortment of land uses, including apartment structures, a neighborhood shopping center, a church, a convalescent hospital and professional office buildings, and

WHEREAS, by Resolution No. 73-992 adopted on December 10, 1973, the Council approved a modified plot plan for the neighborhood shopping center portion of the fourth phase of P-D(21), said plot plan being titled, "Proposed Site Plan, Tully Manor Shopping Center" dated October 30, 1973, amended in red on its face, on file in the office of the Director of Planning and Community Development and subject to the conditions set forth in said Resolution No. 73-992, and

WHEREAS, on December 22, 1975, the Council received and considered a request from Stone Bros. & Associates to delay from January 1, 1976 to December 31, 1976 the installation of a six foot solid decorative masonry wall along the south boundary of the neighborhood shopping center portion of P-D(21) as required by Resolution No. 73-992,

NOW, THEREFORE, BE IT RESOLVED by the Council of the City of Modesto that it hereby finds and determines that the requested time extension, from January 1, 1976 to December 31, 1976, for the construction of the six foot solid decorative masonry wall along the south boundary of the neighborhood shopping center portion of P-D(21) should be granted for the following reasons:

1. The area to the south of the neighborhood shopping center portion of P-D(21) is also in P-D(21) and is currently zoned for a convalescent hospital, a residential use, which requires a solid masonry wall on the south boundary of the neighborhood shopping center portions of P-D(21).
2. On December 15, 1975, an application was filed for an amendment to P-D(21) to allow said convalescent hospital area of P-D(21) to be developed with offices and a financial

institution.

3. If the requested or similar alternate usage is approved, the masonry wall required by Resolution No. 73-992 for the neighborhood shopping center portion of P-D(21) will not be required.
4. A one year delay in construction of said masonry wall will allow time to determine the ultimate use of the area to the south of the neighborhood shopping center portion of P-D(21).

BE IT FURTHER RESOLVED by the Council of the City of Modesto that condition no. 12 of said Resolution No. 73-992 be amended to read as follows:

12. That the 6-foot solid decorative masonry wall along the south boundary shall either be constructed by January 1, 1976, or a cash deposit, savings & loan certificate, surety bond or other instrument of credit in an amount to be determined by the City Engineer shall be filed with the City Clerk by January 1, 1976, to guarantee installation of said wall by December 31, 1976.

The foregoing resolution was introduced at a regular meeting of the Council of the City of Modesto held on the 22nd day of December, 1975, by Councilmember Elliott, who moved its adoption, which motion being duly seconded by Councilmember Kullijian, was upon roll call carried and the resolution adopted by the following vote:

AYES: Councilmembers: Dunlap, Elliott, Kullijian, Mensinger, Newton, Siefkin, Mayor Davies


NOES: Councilmembers: None

ABSENT: Councilmembers: None

ATTEST:   
W. T. CHYNOWETH, City Clerk

(SEAL)

APPROVED AS TO FORM:

By   
ELWYN L. JOHNSON, City Attorney

MODESTO CITY COUNCIL  
RESOLUTION NO. 75-1177

A RESOLUTION APPROVING PLANS AND SPECIFICATIONS AND AUTHORIZING CALL FOR BIDS FOR DRILLING, CASING, TESTING, AND DEVELOPMENT OF ONE DEEP WELL - WELL NO. 16 RELOCATION

BE IT HEREBY RESOLVED by the Council of the City of Modesto as follows:

SECTION 1. The plans and specifications for Drilling, Casing, Testing, and Development of One Deep Well - Well No. 16 Relocation copies of which are on file, are hereby accepted and approved.

SECTION 2. The City Clerk is hereby authorized to call for public competitive sealed bids for the above named project, to be opened in the office of the City Clerk, 801 11th Street, in the City of Modesto, on January 6, 1976 at 11:10 A.M. and the City Clerk is hereby directed to give notice inviting such sealed bids in the time, form, and manner provided by law.

SECTION 3. After the bids are opened, they shall be tabulated and analyzed and a report submitted to the Council at its next regular meeting.

The foregoing resolution was introduced at a regular meeting of the Council of the City of Modesto held on the 22nd day of December, 1975, by Councilmember Newton, who moved its adoption, which motion being duly seconded by Councilmember Siefkin, was upon roll call carried and the resolution adopted by the following vote:

AYES: Councilmembers: Dunlap, Elliott, Kullijian, Mensinger, Newton, Siefkin, Mayor Davies

NOES: Councilmembers: None

ABSENT: Councilmembers: None

ATTEST:

  
W. T. CHYNOWETH, City Clerk

MODESTO CITY COUNCIL  
RESOLUTION NO. 75-1178

A RESOLUTION ACCEPTING THE CONSTRUCTION OF BASEMENT FILL AND CITY  
HALL PARKING ANNEX (Knapp Excavators, Inc.)

WHEREAS, a report has been filed by the Director of Parking  
and Traffic that the construction of basement fill and City  
Hall Parking Annex  
has been completed by Knapp Excavators, Inc.

in accordance with the contract agreement dated May 5, 1975.

NOW, THEREFORE, BE IT RESOLVED that the construction of  
basement fill and City Hall Parking Annex  
be accepted from said contractor, Knapp Excavators, Inc.

that notice of completion be filed with the Recorder of Stan-  
islaus County and that payment of amounts due in the amount of  
\$53,613.00 as provided in the contract, be authorized.

The foregoing resolution was introduced at a regular meet-  
ing of the Council of the City of Modesto held on the 22nd day  
of December, 1975, by Councilmember Newton, who  
moved its adoption, which motion being duly seconded by Councilmember  
Siefkin, was upon roll call carried and the resolution  
adopted by the following vote:

AYES: Councilmembers: Dunlap, Elliott, Kullijian, Mensinger,  
Newton, Siefkin, Mayor Davies

NOES: Councilmembers: None

ABSENT: Councilmembers: None

ATTEST:

  
W. T. CHYNOWETH, City Clerk

MODESTO CITY COUNCIL  
RESOLUTION NO. 75-1179

A RESOLUTION ACCEPTING THE BID OF GRIFFIN BROTHERS-WESTERN, INC. FOR  
PAPER CUTTER

WHEREAS, Resolution No. 75-1097 , adopted by the Council of the  
City of Modesto on November 17, 1975 , approved the plans and speci-  
fications for the paper cutter

and authorized the calling for bids, and

WHEREAS, the bids received for the paper cutter

were opened at 2:00 P.M. on December 16, 1975 and later tabulated  
by the Director of Parking & Traffic for the consideration of the  
Council, and

WHEREAS, the Director of Parking & Traffic has recommended that  
the bid of Griffin Brothers-Western, Inc. at a cost of \$4,528.30

be accepted as the lowest responsible bid.

NOW, THEREFORE, BE IT RESOLVED by the Council of the City of Modesto  
that the bid of Griffin Brothers-Western, Inc. at a cost of \$4,528.30

be accepted and the execution of a contract for the completion of the  
project by the City's designated officials be authorized.

The foregoing resolution was introduced at a regular meeting of  
the Council of the City of Modesto held on the 22nd day of December,  
1975 , by Councilmember Newton , who moved its adoption, which  
motion being duly seconded by Councilmember Siefkin , was upon roll  
call carried and the resolution adopted by the following vote:

AYES: Councilmembers: Dunlap, Elliott, Kullijian, Mensinger,  
Newton, Siefkin, Mayor Davies

NOES: Councilmembers: None

ABSENT: Councilmembers: None

ATTEST:

  
W. T. CHYNOWETH, City Clerk

MODESTO CITY COUNCIL  
RESOLUTION NO. 75-1180

A RESOLUTION OF THE COUNCIL OF THE CITY OF MODESTO ANNEXING TERRITORY TO THE MODESTO MUNICIPAL SEWER DISTRICT NO. 1 AND FIXING AND DETERMINING ITS BOUNDARIES. (SHELDON ADDITION)

WHEREAS, the Council (herein called the "Council") of the City of Modesto (herein called the "City") heretofore on August 15, 1966, duly adopted Resolution No. 66-543, which was recorded in the office of the County Recorder of Stanislaus County on August 16, 1966, and which established the Modesto Municipal Sewer District No. 1, and

WHEREAS, the Council heretofore on November 10, 1975, duly adopted Resolution No. 75-1092 (herein called the "resolution") determining that the public interest and convenience require that certain territory designated as Modesto Municipal Sewer District No. 1 Annexation No. 139 be annexed to the Modesto Municipal Sewer District No. 1, setting forth a general description of the area proposed to be annexed, and naming a time and place for hearing on annexation of the territory proposed to be annexed and providing for notice thereof, and

WHEREAS, the resolution, together with the names of the members of the Council voting for and against it, was posted, mailed to property owners in the area proposed to be annexed and published in the time, form and manner required by the resolution and by the Community Facilities Law of 1911 (California Health and Safety Code Section 4600, et seq., herein called the "law") as evidenced by the affidavit of posting and mailing and the affidavit of publication of the resolution on file in the office of the City Clerk, and

WHEREAS, on Monday, December 22, 1975, at the hour of 7:30 P.M., at the Council Chambers, City Hall, 801 11th Street, Modesto, California, said hearing was duly held and no objections were presented to the Council to the annexation of the area proposed to be annexed or to the inclusion of any lands in the District except:

**No objections.**

NOW, THEREFORE, BE IT RESOLVED by the Council of the City of Modesto, as follows:

SECTION 1. Any and all objections to the annexation of the territory designated as Modesto Municipal Sewer District No. 1 Annexation No. 139 to the Modesto Municipal Sewer District No. 1 or to the inclusion of any lands in said annexation are hereby overruled.

SECTION 2. The Council hereby determines that no territory or land is included within the boundaries of the territory proposed to be annexed to said Modesto Municipal Sewer District No. 1 which will not be benefited by said district.

SECTION 3. The Council hereby annexes that certain territory designated as Modesto Municipal Sewer District No. 1 Annexation No. 139 to the Modesto Municipal Sewer District No. 1.

SECTION 4. The boundaries of the territory designated as Modesto Municipal Sewer District No. 1 Annexation No. 139, which is hereby annexed to the Modesto Municipal Sewer District No. 1, are hereby established, fixed and finally determined to be as attached hereto and made a part hereof as though set forth in full herein.

SECTION 5. This resolution is adopted and all proceedings for the annexation of territory to the District shall be taken, pursuant to the Law.

SECTION 6. A certified copy of this resolution shall be recorded in the office of the County Recorder of Stanislaus County. Upon such recordation, the territory designated as Modesto Municipal Sewer District No. 1 Annexation No. 139, shall be deemed annexed to the Modesto Municipal Sewer District No. 1. Certified copies of this resolution, certified by the City Clerk, together with a map or plat showing the boundaries of the territory annexed, shall be filed by the City Clerk with the County Assessor of Stanislaus County, the County Clerk of Stanislaus County and the State Board of Equalization, Sacramento, California.

The foregoing resolution was introduced at a regular meeting of the Council of the City of Modesto held on the 22nd day of December, 1975, by Councilman Dunlap, who moved its adoption, which motion being duly seconded by Councilman Newton, was upon roll call carried and the resolution adopted by the following vote:

AYES: Councilmen: Dunlap, Elliott, Kullijian, Mensinger, Newton, Siefkin, Mayor Davies

NOES: Councilmen: None

ABSENT: Councilmen: None

ATTEST: W. T. Chynoweth  
W. T. CHYNOWETH, City Clerk

(SEAL)

APPROVED AS TO FORM:

By Elwyn L. Johnson  
ELWYN L. JOHNSON, City Attorney

APPROVED AS TO DESCRIPTION:

By Bob Campbell  
Public Works Department

11-14-75  
RGR

Corrected: October 6, 1975

## SHELDON ADDITION

All that real property in the State of California, County of Stanislaus, in the Southwest quarter of Section 7, Township 3 South, Range 9 East, Mount Diablo Base and Meridian, being all of Parcels A, B, C, and E, as per map filed June 8, 1972, in Volume 14 of Parcel Maps, Page 43, Stanislaus County Records, described as follows:

Beginning at a point on the existing City Limits as established by the Northernmost corner of CARVER NO. 2 ADDITION (289), as per description filed May 16, 1972, as Instrument 19652, Stanislaus County Records;

1. thence along the existing City Limits on the boundary of said ADDITION (289), South, 92.56 feet, to the center line of 60.00 foot Sheldon Drive;
2. thence along the boundary of said ADDITION (289) and said center line, South  $88^{\circ} 20' 30''$  East, 828.50 feet;
3. thence leaving the existing City Limits, North, 690.00 feet, to the Northeastern corner of Parcel "B";
4. thence North  $88^{\circ} 20' 30''$  West, 944.95 feet, to the Northwestern corner of Parcel "E", said corner being on the center line of 40.00 foot Modesto Irrigation District right-of-way, known as Goldsworthy Ditch;
5. thence along said center line of Goldsworthy Ditch, South  $40^{\circ} 31' 54''$  East, 231.78 feet;
6. thence continuing along said center line, along a tangent curve concave to the West, having a Radius of 196.98 feet, a Central Angle of  $57^{\circ} 28' 12''$ , and an Arc Length of 197.58 feet;
7. thence continuing along said center line, South  $16^{\circ} 56' 18''$  West, 245.52 feet;
8. thence continuing along said center line of Goldsworthy Ditch along a tangent curve concave to the Northwest, having a Radius of 122.06 feet, a Central Angle of  $02^{\circ} 09' 35''$ , and an Arc Length of 4.60 feet, to the point of beginning, containing 12.781 Acres, more or less.

CLERK'S CERTIFICATE

I, W. T. CHYNOWETH, City Clerk of the City of Modesto, California, do hereby certify as follows:

The foregoing is a full, true and correct copy of a resolution duly adopted by at least a two-thirds (2/3) vote of all members of the Council at a regular meeting of said Council duly and regularly and legally called and held on due notice on December 22, 1975, of which meeting all of the members of said Council had due notice, and at which two-thirds (2/3) thereof were present and acting:

At said meeting said resolution was introduced upon motion of Councilman Dunlap, seconded by Councilman Newton, and adopted by the following vote:

AYES: Councilmen: Dunlap, Elliott, Kullijian, Mensinger,  
Newton, Siefkin, Mayor Davies


NOES: Councilmen: None

ABSENT: Councilmen: None

I have carefully compared the same with the original minutes of said meeting on file and of record in my office and the foregoing is a full, true and correct copy of the original resolution adopted at said meeting and entered in said minutes; and

Said resolution has not been amended, modified or rescinded since the date of its adoption and the same is now in full force and effect.

DATED: December 23, 1975

  
\_\_\_\_\_  
City Clerk of the City of Modesto,  
California  
W. T. CHYNOWETH

(SEAL)

MODESTO CITY COUNCIL  
RESOLUTION NO. 75-1181

A RESOLUTION ESTABLISHING BUS FARES FOR  
SENIOR CITIZENS AND HANDICAPPED PERSONS.

BE IT RESOLVED by the Council of the City of Modesto that the following fares are hereby established for senior citizens and handicapped persons for riding on the fixed route buses of the Modesto Motor Bus Service owned and operated by the City of Modesto:

1. Fares for senior citizens shall be 10¢ per ride. A Senior Citizen is any person Sixty-five (65) years of age or older.
2. Fares for Handicapped persons shall be 10¢ per ride. A handicapped person is a person who, by reason of illness, injury, age, or congenital malfunction, is temporarily or permanently incapacitated or disabled, including, but not limited to, persons who are blind, deaf, unable to walk without appliances or assistance, have no arms and/or have no use of their arms. Such persons must be able to enter and exit standard buses with minimum or no assistance.

The foregoing resolution was introduced at a regular meeting of the Council of the City of Modesto held on the 22nd day of December, 1975, by Councilmember Dunlap, who moved its adoption, which motion being duly seconded by Councilmember Kullijian, was upon roll call carried and the resolution adopted by the following vote:

AYES: Councilmembers: Dunlap, Elliott, Kullijian, Mensinger, Newton, Siefkin, Mayor Davies

NOES: Councilmembers: None

ABSENT: Councilmembers: None

ATTEST: W. T. Chynoweth  
W. T. CHYNOWETH, City Clerk

(SEAL)

APPROVED AS TO FORM:

By Elwyn L. Johnson  
ELWYN L. JOHNSON, City Attorney

PROJECT NO. \_\_\_\_\_

MODESTO CITY COUNCIL  
RESOLUTION NO. 75-1182

A RESOLUTION SETTING TIME AND PLACE FOR HEARING ON REPORT OF WORK AND COST OF CONSTRUCTION OF IMPROVEMENTS ALONG CERTAIN STREETS IN THE CITY OF MODESTO

BE IT HEREBY RESOLVED by the Council of the City of Modesto that January 19, 1976, at 4:00 P.M. in the Council Chambers, City Hall, 801 Eleventh Street, Modesto, California, is hereby set as the time and place for consideration of the attached reports by the Superintendent of Streets on the cost of construction of improvements as described in such reports.

The foregoing resolution was introduced at a regular meeting of the Council of the City of Modesto held on the 22nd day of December, 1975, by Councilman Newton, who moved its adoption, which motion being duly seconded by Councilman Siefkin, was upon roll call carried and the resolution adopted by the following vote:

AYES: Councilmen: Dunlap, Elliott, Kullijian, Mensinger,  
Newton, Siefkin, Mayor Davies

NOES: Councilmen: None

ABSENT: Councilmen: None

ATTEST:

  
W. T. CHYNOWETH, City Clerk

- a. Curb along La Loma Ave. at 213 La Loma Ave., Block 1126.  
(Richard W. and Carol E. Beall - \$1,390.00)
- b. Curb and sidewalk at 1227 Melrose Ave., a portion of Block 1126.  
(Mike and Ila Cannizzaro - \$770.00)
- c. Sidewalk along Strivens Ave. at 2826 Brenner Way, Lot 1 of Block 7158.  
(Frank D. and Kathleen R. Fields - \$145.00)
- d. Sidewalk along Strivens Ave. at 2820 Brenner Way, Lot 12 of Block 7159.  
(Mary D. Fitz - \$201.00)
- e. Curb along Las Palmas Ave., at 402 Las Palmas Ave., a portion of Block 2027.  
(Agnes G. Long and Donaldeen L. Cutler - \$250.00)
- f. Curb and sidewalk at 2712 McAdoo Ave., Lot 16 of Block 7252.  
(Ernest J. Pombo - \$385.00)
- g. Curb and sidewalk at 2413 Coffee Road, a portion of Block 12937.  
(Archie and Hope Ralls - \$810.00)
- h. Sidewalk along Strivens Avenue at 2805 Earl Street, Lot 14 of Block 6349.  
(Richard J. and Shirley A. Shanahan \$357.00)
- i. Curb and sidewalk along Miller Avenue at 147 Phoenix Avenue, Lot 9 of Block 2196.  
(Maggie A. Walker - \$1,108.70)
- j. Curb at 404 Las Palmas Avenue, a portion of Block 2027.  
(Alta E. Williford - \$360.00)
- k. Curb and sidewalk at 2616 McAdoo Avenue Lot 12 of Block 7252.  
(Grady Lee and Jane Estelle Wilson - \$385.00)

MODESTO CITY COUNCIL  
RESOLUTION NO. 75-1183

A RESOLUTION APPROVING AGREEMENT BETWEEN THE CITY OF MODESTO AND CLAUDE H. WILLIAMS, ET UX FOR PURCHASE OF PROPERTY, AND ACCEPTING GRANT DEED, FOR THE NEW POLICE PARKING LOT

BE IT HEREBY RESOLVED by the Council of the City of Modesto that the agreement between the City of Modesto and Claude H. Williams, et ux

for purchase of property for the new Police Parking Lot (Payment to Mr. Williams of \$35,500)

be, and it is hereby approved.

BE IT FURTHER RESOLVED that the execution of said agreement by the designated city officials be authorized, and grant deed is hereby accepted.


The foregoing resolution was introduced at a regular meeting of the Council of the City of Modesto held on the 22nd day of December, 1975, by Councilmember Newton, who moved its adoption, which motion being duly seconded by Councilmember Siefkin, was upon roll call carried and the resolution adopted by the following vote:

AYES: Councilmembers: Dunlap, Elliott, Kullijian, Mensinger, Newton, Siefkin, Mayor Davies

NOES: Councilmembers: None

ABSENT: Councilmembers: None

ATTEST:

  
W. T. CHYNOWETH, City Clerk

MODESTO CITY COUNCIL  
RESOLUTION NO. 75-1184

LETTER

A RESOLUTION APPROVING/AGREEMENT BETWEEN THE CITY OF MODESTO AND  
C. H. WILLIAMS AND SONS, INC. FOR RELOCATING THEIR BUSINESS TO  
SALIDA FROM 630-11TH STREET

BE IT HEREBY RESOLVED by the Council of the City of Modesto  
that the agreement between the City of Modesto and C. H. Williams  
and Sons, Inc.

for relocation assistance (payment of \$1,865.18 for the relocation  
of the business to Salida)

be, and it is hereby approved.

BE IT FURTHER RESOLVED that the execution of said agreement  
by the designated city officials be authorized.

The foregoing resolution was introduced at a regular meeting  
of the Council of the City of Modesto held on the 22nd day of  
December , 1975, by Councilmember Newton , who  
moved its adoption, which motion being duly seconded by Councilmember  
Siefkin , was upon roll call carried and the resolution adopted  
by the following vote:

AYES: Councilmembers: Dunlap, Elliott, Kullijian, Mensinger,  
Newton, Siefkin, Mayor Davies

NOES: Councilmembers: None

ABSENT: Councilmembers: None

ATTEST:

  
W. T. CHYNOWETH, City Clerk

MODESTO CITY COUNCIL  
RESOLUTION NO. 75-1185

A RESOLUTION APPROVING AGREEMENT BETWEEN THE CITY OF MODESTO AND E. PAUL FULFER AND DORIS A. FULFER FOR SEWER SERVICE TO PROPERTY OUTSIDE THE CITY AT 1506 Paulette AVENUE

BE IT HEREBY RESOLVED by the Council of the City of Modesto that the agreement between the City of Modesto and E. Paul Fulfer and Doris A. Fulfer for sewer service to property outside the City at 1506 Paulette Avenue be, and it is hereby approved.

BE IT FURTHER RESOLVED that the execution of said agreement by the designated city officials be authorized.

The foregoing resolution was introduced at a regular meeting of the Council of the City of Modesto held on the 22nd day of December , 1975, by Councilmember Newton , who moved its adoption, which motion being duly seconded by Councilmember Siefkin , was upon roll call carried and the resolution adopted by the following vote:

AYES: Councilmembers: Dunlap, Elliott, Kullijian, Mensinger,  
Newton, Siefkin, Mayor Davies  
NOES: Councilmembers: None  
ABSENT: Councilmembers: None

ATTEST:

  
W. T. CHYNOWETH, City Clerk

MODESTO CITY COUNCIL  
RESOLUTION NO. 75-1186

A RESOLUTION OF THE MODESTO CITY COUNCIL PROTESTING  
THE EXECUTION OF AN OPEN SPACE CONTRACT APPLICATION  
NO. 76-2107 (EDWIN AND BETTY HOATSON AND THOMAS L. TROMBETTA)

WHEREAS, an Open Space Contract Application has been referred  
to the City of Modesto by the County of Stanislaus, and

WHEREAS, the effect of said application on the City of Modesto has  
been fully considered, and

WHEREAS, the City staff has recommended that the City protest  
the execution of said Open Space Contract,

NOW, THEREFORE, BE IT RESOLVED by the Council of the City  
of Modesto that it does hereby protest the execution of an Open Space Contract  
on Application No

BE IT FURTHER RESOLVED that this protest be filed with the  
Stanislaus County Board of Supervisors and the Stanislaus County Local Agency  
Formation Commission and the Local Agency Formation Commission is hereby  
requested to hold a hearing and consider this protest as provided for in Section  
51243.5 of the Government Code of the State of California.

The foregoing resolution was introduced at a regular meeting of  
the Council of the City of Modesto held on the 22nd day of December,  
1975, by Councilman Newton, who moved its adoption, which motion  
being duly seconded by Councilman Siefkin, was upon roll call  
carried and the resolution adopted by the following vote:

AYES: Councilmen: Dunlap, Elliott, Kullijian, Mensinger,  
Newton, Siefkin, Mayor-Davies

NOES: Councilmen: None

ABSENT: Councilmen: None

ATTEST: W. T. Chynoweth  
W. T. CHYNOWETH, City Clerk

(SEAL)

APPROVED AS TO FORM:

By Elwyn L. Johnson  
ELWYN L. JOHNSON, City Attorney

MODESTO CITY COUNCIL  
RESOLUTION NO. 75-1187

A RESOLUTION OF THE MODESTO CITY COUNCIL PROTESTING  
THE EXECUTION OF AN OPEN SPACE CONTRACT APPLICATION  
NO. 76-2109 ( ANGELO LUCHESSA)

WHEREAS, an Open Space Contract Application has been referred  
to the City of Modesto by the County of Stanislaus, and

WHEREAS, the effect of said application on the City of Modesto has  
been fully considered, and

WHEREAS, the City staff has recommended that the City protest  
the execution of said Open Space Contract,

NOW, THEREFORE, BE IT RESOLVED by the Council of the City  
of Modesto that it does hereby protest the execution of an Open Space Contract  
on Application No (

BE IT FURTHER RESOLVED that this protest be filed with the  
Stanislaus County Board of Supervisors and the Stanislaus County Local Agency  
Formation Commission and the Local Agency Formation Commission is hereby  
requested to hold a hearing and consider this protest as provided for in Section  
51243.5 of the Government Code of the State of California.

The foregoing resolution was introduced at a regular meeting of  
the Council of the City of Modesto held on the 22nd day of December,  
1975 by Councilman Newton, who moved its adoption, which motion  
being duly seconded by Councilman Siefkin, was upon roll call  
carried and the resolution adopted by the following vote:

AYES: Councilmen: Dunlap, Elliott, Kullijian, Mensinger,  
Newton, Siefkin, Mayor Davies

NOES: Councilmen: None

ABSENT: Councilmen: None

ATTEST:

  
W. T. CHYNOWETH, City Clerk

(SEAL)

APPROVED AS TO FORM:

By:   
ELWYN L. JOHNSON, City Attorney

MODESTO CITY COUNCIL  
RESOLUTION NO. 75-1188

A RESOLUTION OF THE MODESTO CITY COUNCIL PROTESTING  
THE EXECUTION OF AN OPEN SPACE CONTRACT APPLICATION  
NO. 76-2108 (ANGELO AND OLGA LUCHESSA)

WHEREAS, an Open Space Contract Application has been referred  
to the City of Modesto by the County of Stanislaus, and

WHEREAS, the effect of said application on the City of Modesto has  
been fully considered, and

WHEREAS, the City staff has recommended that the City protest  
the execution of said Open Space Contract,

NOW, THEREFORE, BE IT RESOLVED by the Council of the City  
of Modesto that it does hereby protest the execution of an Open Space Contract  
on Application No

BE IT FURTHER RESOLVED that this protest be filed with the  
Stanislaus County Board of Supervisors and the Stanislaus County Local Agency  
Formation Commission and the Local Agency Formation Commission is hereby  
requested to hold a hearing and consider this protest as provided for in Section  
51243.5 of the Government Code of the State of California.

The foregoing resolution was introduced at a regular meeting of  
the Council of the City of Modesto held on the 22nd day of December,  
1975 by Councilman Newton, who moved its adoption, which motion  
being duly seconded by Councilman Siefkin, was upon roll call  
carried and the resolution adopted by the following vote:

AYES: Councilmen: Dunlap, Elliott, Kullijian, Mensinger,  
Newton, Siefkin, Mayor Davies

NOES: Councilmen: None

ABSENT: Councilmen: None

ATTEST: W. T. Chynoweth  
W. T. CHYNOWETH, City Clerk

(SEAL)

APPROVED AS TO FORM:

By Elwyn L. Johnson  
ELWYN L. JOHNSON, City Attorney

MODESTO CITY COUNCIL  
RESOLUTION NO. 75-1189

A RESOLUTION APPROVING APPROPRIATION TRANSFER OF \$150,000 TO PROVIDE ADDITIONAL FUNDS NEEDED FOR WATERLINE EXTENSION PURPOSES

BE IT RESOLVED by the Council of the City of Modesto that the following appropriation transfer(s) are approved:

GENERAL FUND (101)

FROM: General Reserve (60-101)	\$150,000
TO: Waterline Extension (6804-50-101)	150,000

(An allowance of \$400,000 was included in the 1975-76 budget for waterline extension purposes. Subdivision activity has remained strong and as a result additional funds are required in this account. See memo dated December 17, 1975 for additional information)

The foregoing resolution was introduced at a regular meeting of the Council of the City of Modesto held on the 22nd day of December, 1975, by Councilmember Mensinger, who moved its adoption, which motion being duly seconded by Councilmember Siefkin, was upon roll call carried and the resolution adopted by the following vote:

AYES: Councilmembers: Dunlap, Elliott, Kullijian, Mensinger, Siefkin, Mayor Davies  
NOES: Councilmembers: None  
ABSENT: Councilmembers: Newton

ATTEST:

  
W. T. CHYNOWETH, City Clerk